

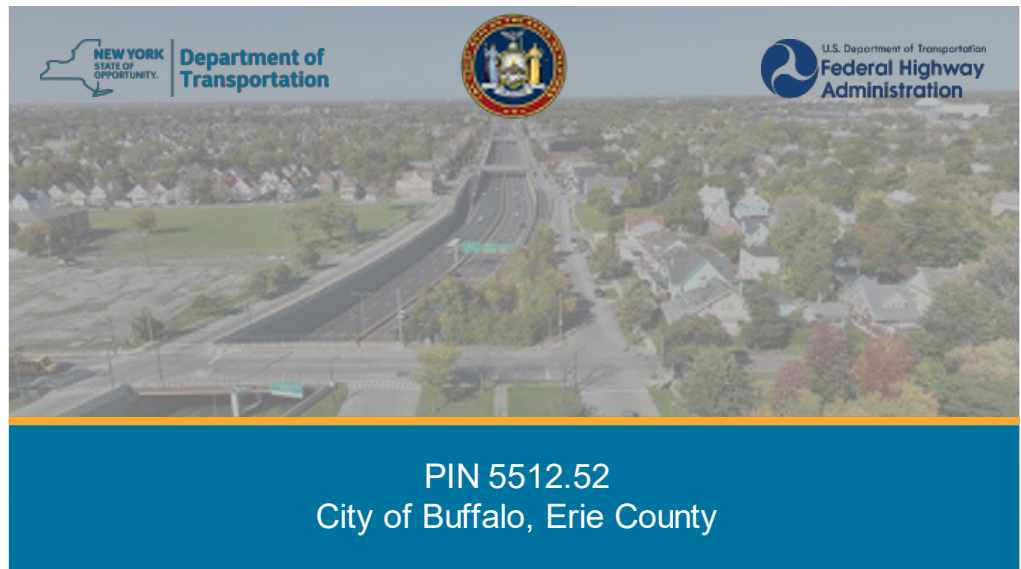
Appendix D6

Hazardous Waste/Contaminated Materials Preliminary Screening Assessment Report

Hazardous Waste/Contaminated Materials Preliminary Screening Assessment Report

**NYS Route 33, Kensington Expressway Project
Project Identification Number (PIN): 5512.52**

**Kensington Expressway
City of Buffalo
Erie County, New York**



PREPARED FOR
LABELLA ASSOCIATES
300 State Street, Suite 201, Rochester, New York 14614

FOR SUBMISSION TO
NEW YORK STATE DEPARTMENT OF TRANSPORTATION
100 Seneca Street, Buffalo, NY 14203

**Watts
Architects
&Engineers**

95 Perry Street
Suite 300
Buffalo, NY 14203

Contact: Andrew Klimek, PG, CHMM
Environmental Department Manager
aklimek@watts-ae.com
716 866 0447



BUFFALO / ROCHESTER / SYRACUSE / NEW YORK

watts-ae.com

Table of Contents

LIST OF TABLES.....	5
LIST OF FIGURES.....	5
LIST OF ATTACHMENTS.....	5
1.0 INTRODUCTION.....	6
2.0 SCOPE AND METHODOLOGY	7
2.1 Investigation of Previous Activities and Site Use	7
2.1.1 USGS Topographic Maps.....	7
2.1.2 Historic Land Use Maps.....	7
2.1.3 Sanborn Fire Insurance Maps	8
2.1.4 City Directories.....	8
2.1.5 Aerial Photographs.....	8
2.2 Review of Government Records and Databases.....	8
2.3 Field Inspection	10
2.4 Interviews.....	10
3.0 FINDINGS.....	11
3.1 Sites within the Study Area	11
3.1.1 NYSDOT BIN 1022630 - East Utica Street Over Route 33	11
3.1.2 Chester and Keaton Ruby Residential: 956 Humboldt Parkway, (10 Girard Place).....	11
3.1.3 In Field: 305 Landon Street	12
3.1.4 Oil Tank: 545 East Utica Street.....	13
3.1.5 West Residence: 866 Humboldt Parkway.....	13
3.1.6 Deaconess Hospital: 1001 Humboldt Parkway	14
3.1.7 In Street: 835 Humboldt Parkway.....	16
3.1.8 MLK Greenhouse Humboldt Parkway: Martin Luther King Park, Buffalo, NY	16
3.1.9 668 East Utica Street.....	16
3.1.10 NYSDOT BIN 1-02262-0: Northampton Street over Route 33	17
3.1.11 Residence: 500 Riley Street.....	17
3.1.12 Buffalo Museum of Science: 1020 Humboldt Parkway	17
3.1.13 Nino’s Cleaners: 1345 Fillmore Avenue	18
3.1.14 Oil in Street: 92 Woepfel Street	20
3.1.15 O.D.’s Grocery Store: 1270 Fillmore Avenue	20
3.1.16 Pipeline Incident: Fillmore Avenue and Fougeron Street.....	21

3.1.17 Pump House: 759 Humboldt Parkway	21
3.1.18 St Martins Village, Seminary: 564 Dodge Street	21
3.1.19 MLK Jr Park Casino: 175 North Parade Avenue	23
3.1.20 Lake Erie Recycling: 1207 Fillmore Avenue.....	24
3.1.21 First Student Bus: Humboldt Parkway and East Ferry Street	24
3.1.22 Soil: 553 Dodge Street.....	25
3.1.23 NYSDOT BIN 1022640: East Ferry Street Over Route 33	25
3.1.24 Hydraulic Line Break Garbage Truck: 532 East Ferry Street	25
3.1.25 Waste Oil: 184 Goulding Avenue	25
3.1.26 Ferry Express Five: 1507 Fillmore Avenue	25
3.1.27 Science Magnet School #59: 1 Martin Luther King Jr Park	27
3.1.28 NYSDOT BIN 1022609: Best Street over Route 33	28
3.1.29 Residence: 210 Butler Street	28
3.1.30 Hymans Service: 571 Best Street	29
3.1.31 Niagara Mohawk, A National Grid Company Manhole: Corner of Best Street and Norway Park .	30
3.1.32 House with Smell: 437 Wohlers Avenue.....	31
3.1.33 P.S. 59: 775 Best Street.....	31
3.1.34 Annette Jackson Residence: 218 Brunswick Boulevard.....	31
3.1.35 4 Myers Street.....	32
3.1.36 Roadside: 1602 Fillmore Avenue	32
3.1.37 Roadside: 543 East North Street.....	32
3.1.38 Geiger Enterprises (Former Gas Station): 1625 Fillmore Avenue.....	32
3.1.39 Niagara Mohawk a National Grid Company: 954-960 Genesee Street	33
3.1.40 Public School 74: 126 Donaldson Road, Buffalo, NY	34
3.1.41 Residential Garages: 453 Northland Avenue	35
3.1.42 Corner of Genesee Street and Guilford Street.....	35
3.1.43 Pole 325: Fox Street	36
3.1.44 Keaton Ruby and Chestee: 394 Northland Avenue	36
3.1.45 Former Gas Station: 1500 Fillmore Avenue (Currently 1490 Fillmore Avenue)	36
3.1.46 Sunoco Gas Station (former Food Mart): 473 East Ferry Street	38
3.1.47 New Chrome Motor: 908 Genesee Street	39
3.1.48 High Street Warehouse: 630 High Street.....	40
Section 3.2 Sites Adjacent to the Study Area.....	42

3.2.1 1235 Fillmore Avenue	42
3.2.2 1251 Fillmore Avenue	42
3.2.3 Dry Cleaner 1385 Fillmore Avenue	43
3.2.4 1247 Fillmore Avenue	44
3.2.5 Rite Aid: 1070 Genesee Street (Former Gas Station 1066 Genesee Street).....	44
3.2.6 General Electric: 1489 Fillmore Avenue.....	45
3.2.7 Engine 18 Fire Station: 1032 Fillmore Avenue.....	46
3.2.8 Cumberland Farms: Genesee Street and Fillmore Avenue (1055 Genesee Street).....	46
4.0 CONCLUSIONS AND RECOMMENDATIONS.....	50

LIST OF TABLES

Table 1 – Sites of Environmental Concern

LIST OF FIGURES

Figure 1 – Study Area and Limits of Work

Figure 2A-2E – Sites of Environmental Concern

LIST OF ATTACHMENTS

Appendix A – ERIS Database Report

Appendix B – Photographs

Appendix C – City of Buffalo Permit Records

1.0 INTRODUCTION

This Hazardous Waste/ Contaminated Material (HW/CM) Preliminary Screening Assessment (referred to as “HW/ CM Screening” herein) report was prepared for the NYS Route 33, Kensington Expressway Project (“the Project”) in the City of Buffalo, Erie County, New York, PIN 5512.52. Project information including the Project location, needs, purpose, and general Study Area is found in the Draft Design Report / Environmental Assessment (DDR/EA). The Study Area for the assessment of hazardous waste and contaminated materials is shown on Figure 1, and includes the area generally bounded by High Street, Genesee Street, Northland Avenue, Wohlers Avenue, and Fillmore Avenue since this area includes the potential Project limits of ground disturbance (including NYS Route 33, Humboldt Parkway, and the adjacent local streets). The approximate limits of the proposed tunnel are from Dodge Street to Sidney Street, a distance of approximately 4,100 feet.

The purpose of the screening phase of the HW/CM Assessment is to identify potential areas of contamination that may be impacted during proposed construction activities. The findings of this assessment can be used to identify locations where the collection and analysis of soil and/or groundwater samples may be warranted to further characterize the subsurface conditions within areas of environmental concern that would be disturbed by proposed construction activities. The sampling results would be used to avoid contaminated areas if otherwise feasible; to identify appropriate material handling, reuse, and disposal options; and to identify public and worker health and safety precautions required during construction. It is the New York State Department of Transportation’s (NYSDOT) policy to manage contaminated materials and hazardous substances in accordance with state and federal laws and regulations to minimize the risk of employee exposure to these materials, to protect the public, to prevent further environmental degradation due to the contaminants, and to the extent possible, to reduce NYSDOT’s liability for contamination..

2.0 SCOPE AND METHODOLOGY

This HW/CM Screening conforms to the NYSDOT's Transportation Environmental Manual (TEM), Section 4.4.20, Contaminated Materials and Hazardous Substances. The procedures described in the TEM generally follow those steps outlined in the American Society for Testing and Materials (ASTM) Standard Practice E 1527-21, "Standard Practice for Environmental Site Assessments: Phase I Environmental Site Assessment Process," and are also consistent with ASTM Standard Practice E 1528-22, "Standard Practice for Limited Environmental Due Diligence; Transaction Screen Process," and ASTM Standard Practice E 1903-19, "Standard Guide for Environmental Site Assessments: Phase II Environmental Site Assessment Process," and all updates but are adapted to more closely meet the needs of NYSDOT projects.

The HW/CM Screening provides site-specific information in the Study Area and includes three components: a review of public and reasonably ascertainable records; a site reconnaissance or visit to the property or Study Area; and discussions with local government permit officials regarding historical records for sites identified in the database search.

2.1 Investigation of Previous Activities and Site Use

A records search was conducted to determine past or current land uses within and in the immediate vicinity of the Project that may be of environmental concern. Section 2.1.1 through 2.1.5 describe the resources that were used to identify potential environmental concerns for the Project:

2.1.1 USGS Topographic Maps

United States Geological Survey (USGS) Topographic Quadrangle maps were obtained from Environmental Risk Information Services (ERIS), an independent research firm (see Appendix A). These maps provide a historical reference to land use in addition to showing prominent structures, roadways, bodies of water, and topography.

- Buffalo NE, NY: 2019, 2016, 2013, 1965, 1950, and 1948
- Buffalo, NY: 1948, 1901, and 1894

2.1.2 Historic Land Use Maps

The following maps and atlases were reviewed online at Historic Map Works¹ and Warp Maps² websites:

- Buffalo 1850-1899 – Charles Magnus
- 1872 Buffalo - City Map
- 1915 City of Buffalo, NY – Index Map

2.1.3 Sanborn Fire Insurance Maps

Sanborn Fire Insurance Maps were requested and received from ERIS (see Appendix A). Coverage with these maps varies by location. These maps provide a historical reference to land use in addition to showing prominent structures and roadways. Watts reviewed Sanborn maps dated: 1889, 1899, 1900, 1916, 1917, 1926, 1935, 1939, 1950, and 1986.

2.1.4 City Directories

City Directories were reviewed for Buffalo, Erie County, New York for the following years: 1930, 1935, 1940, 1946, 1950, 1955, 1960, 1965, 1971, 1976, 1980, 1985, 1990, 1995, 2000, 2003, 2008, 2012, 2016, 2020, and 2022. The city directories were obtained from ERIS (see Appendix A).

2.1.5 Aerial Photographs

Aerial photographs dated 1927, 1958, 1963, 1970, 1974, 1983, 1990, 1995, 2006, 2008, 2009, 2011, 2013, 2015, 2017, 2019, and 2021 were reviewed in support of this assessment. The aerial photos were obtained from ERIS (see Appendix A).

2.2 Review of Government Records and Databases

The government records search included a review of federal, state, and local government databases of known or suspected inactive hazardous waste sites; petroleum and chemical bulk storage tank sites; reported spills, including leaking underground storage tanks; and hazardous waste generation sites.

¹ www.historicmapworks.com

² www.wardmaps.com

ERIS, an independent research firm, was employed to perform a United States Environmental Protection Agency (USEPA) and New York State Department of Environmental Conservation (NYSDEC) database search for the proposed Study Area (see Appendix A).

The federal and state government databases that were reviewed are summarized below:

- National Priorities List (NPL), Proposed NPL, and Deleted NPL
- Superfund Enterprise Management System (SEMS Active & Archived)
- RCRA Corrective Action and Non-Corrective Action Sites (RCRA CORRACTS and RCRA TSD)
- RCRA Generator List (Large, Small, and Very Small)
- RCRA Non-Generators (RCRA NON GEN)
- Federal Institutional Controls (ICs) (FED INST)
- Federal Engineering Controls (ECs) (FED ENG)
- Emergency Response Notification System (ERNS)
- The Assessment, Cleanup and Redevelopment Exchange System (ACRES) Brownfield Database (FED BROWNFIELDS)
- Facility Registry Service/Facility Index (FINDS/FRS)
- Toxic Release Inventory Program (TRIS)
- Hazardous Materials Information Reporting System (HMRS)
- Toxic Substances Control Act (TSCA)
- Potentially Responsible Parties List (PRP)
- Integrated Compliance Information System (ICIS)
- Drycleaner Facilities (FED DRYCLEANERS)
- Delisted Drycleaner Facilities (DELISTED FED DRY)
- Formerly Used Defense Sites (FUDS)
- Material Licensing Tracking System (MLTS) & Historic (HIST MLTS)
- Polychlorinated Biphenyl Notifiers (PCB)
- Registry of Inactive Hazardous Waste Disposal Sites in New York State (SHWS)
- Delisted Registry of Inactive Hazardous Waste Disposal Sites in New York State (Delisted SHWS)
- Hazardous Substance Waste Disposal Sites (HSWDS)
- State/Tribal Solid Waste Facilities and Landfills (SWF/LF), Inactive Landfill Facilities
- Leaking Storage Tanks (LST), Delisted Leaking Storage Tanks (Delisted LST)
- State/Tribal Petroleum Bulk Storage (PBS) (TANKS), Underground Storage Tanks (UST), and Aboveground Storage Tanks (AST)
- State/Tribal Major Oil Storage Facilities (MOSF)
- State/Tribal Chemical Bulk Storage (CBS)
- State/Tribal Delisted Storage Tanks (DELISTED TANKS)
- Registry of Engineering Controls in New York State (ENG)
- Registry of Institutional Controls in New York State (INST)
- State/Tribal Voluntary Cleanup Agreements (VCP)
- State/Tribal Environmental Restoration Program Listing (ERP)
- State/Tribal Brownfields Site List (BROWNFIELDS)
- Spills Incidents Database (NY SPILLS)

- Registered Dry Cleaner Facilities (DRYCLEANERS), Delisted Dry Cleaner Facilities (DELISTED DRYCLEANERS)
- Hazardous Waste Manifest Facilities (NY MANIFEST)

Watts also reviewed the NYSDEC Environmental Remediation Databases on their website.

2.3 Field Inspection

The field inspection is a walkover of the Study Area to observe potential locations of contamination that may be environmental concerns and affect the design or construction of a Project. Potential environmental concerns may be identified by: stained or discolored soil or building foundations; distressed, dead, or absence of vegetation; air emissions or odors; discolored or sheened surface water or ground water discharges; evidence of previous fill placement or waste disposal; and evidence of previous fires. Additional concerns may be identified by: evidence of former or existing underground storage tanks; aboveground storage tanks; monitoring wells; pipes or pipelines; 55-gallon drums or other evidence of bulk chemical storage and disposal; pump islands; possible PCB storage, including transformers and former transformer pads; railroad tracks; sumps or septic systems; and pits, lagoons, or other surface impoundments. A site walkover reconnaissance of the Study Area was conducted on June 23rd and 26th, 2023 for the suspect sites described in Section 3 below. Photographs from the site walkover reconnaissance are located in Appendix B. No additional detailed environmental information was gathered from the field reconnaissance.

2.4 Interviews

Watts personnel visited the City of Buffalo Department of Permit and Inspection to identify and review information for the suspect sites described in Section 3 below. The permits were reviewed for potential environmental concerns, and copies are available in Appendix C. No individual property owners were interviewed during the walkover of the Study Area.

3.0 FINDINGS

A property is included in this section if it showed the potential to be an environmental concern in the Study Area by one of the methods of assessment listed in Section 2.0. Available information from researched sources is listed for each property followed by an evaluation of environmental concerns or potential impacts for that site.

The following properties are considered to be sites of environmental concern with respect to the Study Area. The Study Area and the location of each property of environmental concern to the proposed Project are shown in Figures 3A-3E (found at the end of this report) by designated site number. The referenced addresses and associated ownership were identified on the City of Buffalo/Erie County Geographic Information System (GIS) Parcel Viewer.

While the following identified properties have the potential to have some degree of environmental impairment, environmental contamination, buried and/or abandoned underground storage tanks, presence of fill, or other recognized environmental condition, their listing below does not necessarily indicate that they have directly impacted the Study Area under review. Each property that may be impacted as part of the proposed construction activities needs to be assessed for the likelihood that contamination may be present in the subsurface.

3.1 Sites within the Study Area

3.1.1 NYSDOT BIN 1022630 - East Utica Street Over Route 33

Generators From Hazardous Waste Manifest

One (1) GEN Manifest record was identified for this site. This site has or had manifests for hazardous materials that they utilized or stored onsite.

- NYSDOT BIN 1022630– East Utica Street over Route 33, Buffalo, NY 14211

Federal Facility Registry Service/ Facility Index

One (1) FINDS/FRS record was identified for this site:

- NYSDOT BIN 1022630– East Utica Street over Route 33, Buffalo, NY 14211

RCRA Small Quantity Generators List

One (1) RCRA SQG record was identified for this site - No Violations

- NYSDOT BIN 1022630– East Utica Street over Route 33, Buffalo, NY 14211

3.1.2 Chester and Keaton Ruby Residential: 956 Humboldt Parkway, (10 Girard Place)

Site Inspection

This site is currently a residential property and consists of one building and associated yard. The property consists of one parcel with the following SBL number: 100.60-1-61

Sanborn Maps

This site is depicted on the 1926, 1950, and 1986 Sanborn Fire Insurance Maps as a residential two-story dwelling.

Aerial Photos

The 1927, 1958, 1963, 1970, 1974, 1983, and 1990 aerial photographs depict this site as a residential dwelling. In the 1995 photo a shed is present on the site. In the 2006, 2008, 2009, 2011, 2013, 2015, and 2017 photos the shed is no longer present. In the 2015, 2017, 2019, and 2021 photos a neighboring house was demolished, and the site is depicted in its current configuration.

RCRA Non Generator

One (1) RCRA NON GEN record was identified for this site. This site was identified as a site that no longer generates, transports, treats, stores, or disposes of hazardous waste. (VSQ Generator for Lead D008, 123 pounds, in 1999)

- Keaton Ruby and Chestee – 956 Humboldt Parkway, Buffalo, NY 14211

Federal Facility Registry Service/ Facility Index

One (1) FINDS/FRS record was identified for this site:

- Keaton Ruby and Chestee – 956 Humboldt Parkway, Buffalo, NY 14211

Generators From Hazardous Waste Manifest

One (1) GEN Manifest record was identified for this site. This site has or had manifests for hazardous materials that they utilized or stored onsite.

- Ruby and Chester Keaton– 956 Humboldt Parkway, Buffalo, NY 14212

3.1.3 In Field: 305 Landon Street

Site Inspection

This site is currently a residential property and consists of one building and associated yard. The property consists of one parcel with the following SBL number: 100.52-4-1

Sanborn Maps

This site is depicted on the 1926, 1950, and 1986 Sanborn Fire Insurance Maps as a residential two-story dwelling.

Aerial Photos

The 1927, 1958, 1963, 1970, 1974, 1983, 1990, 1995, 2006, 2008, 2009, 2011, 2013, 2015, 2017, 2019 and 2021 aerial photographs depict this site as a residential dwelling.

NYSDEC Spill Report Database

One (1) NY SPILLS record was identified for this site:

- In Field – 305 Landon Street, Buffalo, NY: Spill # 1402183 (Opened 5/30/2014, Closed 5/30/2014) – Hydraulic oil spilled in field from a tractor mowing the lawn. Less than one gallon spilled. Dug up and removed from the site the same day.

3.1.4 Oil Tank: 545 East Utica Street

Site Inspection

This site is currently a residential property and consists of one building and associated yard. The property consists of one parcel with the following SBL number: 100.51-1-23

Sanborn Maps

This site is depicted on the 1899 Sanborn Fire Insurance Map as a residential two-story dwelling with a small stable in the back. This site is also depicted on the 1926, 1950, and 1986 Sanborn Fire Insurance Maps as a residential two-story dwelling, but the stable is no longer present.

Aerial Photos

The 1927, 1958, 1963, 1970, 1974, 1983, 1995, and 2006 aerial photographs depict this site as a residential dwelling. In the 2008 photo, the two neighboring dwellings to either side of the building were no longer present. In the 2009, 2011, 2013, 2015, 2017, 2019, and 2021 photos the site is depicted in its current configuration.

NYSDEC Spill Report Database

One (1) NY SPILLS records was identified for this site:

- Private Dwelling Oil Tank – 545 East Utica Street, Buffalo, NY: Spill #0275079 (Opened 5/15/2002, Closed 1/16/2003) – Heating oil tank discovered half full during housing demolition. 35.54 tons of contaminated soil removed from site. Spill was cleaned up and closed.

3.1.5 West Residence: 866 Humboldt Parkway

Site Inspection

This site is currently a residential property and consists of one building and associated yard. The property consists of one parcel with the following SBL number: 100.52-6-62

Sanborn Maps

This site is depicted on the 1899 Sanborn Fire Insurance Map as the lawn of the Evang'l Reformed Emanuels Church. This site is depicted on the 1926, 1950, and 1986 Sanborn Fire Insurance Maps as a residential two-story dwelling, and the church that is located south of the site is still present.

Aerial Photos

The 1927, 1958, 1963, 1970, 1974, 1983, 1990, 1995, 2006, 2008, 2009, 2011, 2013, 2015, 2017, 2019 and 2021 aerial photographs depict this site as a residential dwelling with an associated yard.

Aerial Photos

The 1927, 1958, 1963, 1970, 1974, 1983, 1990, 1995, 2006, 2008, 2009, 2011, 2013, 2015, 2017, 2019 and 2021 aerial photographs depict this site as a residential dwelling.

NYSDEC Spill Report Database

One (1) NY SPILLS record was identified for this site:

- West Residence – 866 Humboldt Parkway, Buffalo, NY: Spill #9501084 (Opened 12/08/1997, Closed 12/11/1997) – Cracked Vent Pipe allowed 3 gallons of oil to seep over onto floor. Oil cleaned up and vent pipe repaired. Spill Closed.

3.1.6 Deaconess Hospital: 1001 Humboldt Parkway

Site Inspection

This site is currently a mostly vacant lot and consists of one small shed/building and associated yard/grassy areas. The property consists of one parcel with the following SBL number: 100.51-3-19.11

Sanborn Maps

This site is depicted on the 1926 and 1950 Sanborn Fire Insurance Maps as several two-story dwellings and two commercial shopfront buildings. On the 1986 Sanborn Fire Insurance Map, this site is depicted as Deaconess Hospital.

Aerial Photos

The, 1963, 1970, 1974, 1983, 1990, 1995, 2006, 2008, 2009, and 2011 aerial photographs depict this site as a large building. The building was demolished beginning in 2012 and the 2013, 2015, 2017, 2019 and 2021 aerial photographs depict this site as a vacant lawn with no structures.

City Directories

The following occupants were identified on this site in the city directories:

Address	Use	Years
1001 Humboldt Parkway	Deaconess Family Planning Ctr	2002-2022
1001 Humboldt Parkway	Deaconess Center	1965-2016
1001 Humboldt Parkway	Deaconess Center Dental Clinic	1985-2012
1001 Humboldt Parkway	Community Mental Health Ctr	2003-2012
1001 Humboldt Parkway	Anders, Patrick DDS	2008-2012
1001 Humboldt Parkway	Deaconess Hospital	1965-2008
1001 Humboldt Parkway	Kaleida Health Deaconess	1990-2008
1001 Humboldt Parkway	Deaconess Family Medicine Ctr	2000-2003
1001 Humboldt Parkway	Buffalo General Hospital	1990
1001 Humboldt Parkway	City of Buffalo Medical Ctr	1980
1001 Humboldt Parkway	Buffalo City Human Res	1976
1001 Humboldt Parkway	Wettlaufer Hospital	1971
1001 Humboldt Parkway	Buffalo Eye and Ear Hospital	1971

RCRA Non Generator

One (1) NON GEN record was identified for this site. This site was identified as a site that no longer generates, transports, treats, stores, or disposes of hazardous waste. Previous hazardous waste code was D001 ignitable waste, D002 corrosive, D003 reactive waste, D005 barium, D008 lead, D011 silver, D035 methyl ethyl ketone, F001, U154, and B002, B004, B007, and B011 – PCBs.

- Deaconess Hospital – 1001 Humboldt Parkway, Buffalo NY

RCRA Generator List

Two (2) GEN Manifest records were identified for this site. This site has or had manifests for hazardous materials that they utilized or stored onsite.

- Deaconess Hospital – 1001 Humboldt Parkway, Buffalo NY (B001)
- Deaconess Hospital – 1001 Humboldt Parkway, Buffalo NY (D001, U154)

NYSDEC Spill Report Database

Two (2) Spill records were identified for this site:

- Oil/ Deaconess Parking Lot – Humboldt and Kingsley, Buffalo NY: Spill #9710370 (Opened 12/8/1997, Closed 12/11/1997) – Person noted sheen and strong gasoline smell in parking lot. DEC Field was RMC 12/10/97. RMC/RNL/site walked parking lot, found no problem, no action required, close out.
- Deaconess Hospital– 1001 Humboldt Parkway, Buffalo NY: Spill #1111711 (Opened 1/04/2012, Closed 8/22/2013) – During a Phase II environmental site assessment, test levels showed impacted soil and there was an odor & sheen in the groundwater in the area. A 20,000 gallon and a 5,000-gallon tank were removed from the site. Soil was tested and found to be contaminated. Contaminated soil was excavated and removed from the site. Reports for soil and wastewater showing all levels below regulatory limits were received and the case was closed.

Federal Facility Registry Service/ Facility Index

Three (3) FINDS/FRS records were identified for this site:

- Deaconess Hospital – 1001 Humboldt Parkway, Buffalo NY:
Registry ID: 110028207599
- Deaconess Hospital – 1001 Humboldt Parkway, Buffalo NY
Registry ID: 110001568740
- Deaconess Skilled Nursing Facility – 1001 Humboldt Parkway, Buffalo NY
Registry ID: 110028207599

Integrated Compliance Information System

Three (3) ICIS records were identified for this site. These records identify properties that have Federal Administrative and Judicial enforcement actions.

- Deaconess Center – 1001 Humboldt Parkway, Buffalo NY - Registry ID: 110028207599
- Deaconess Hospital – 1001 Humboldt Parkway, Buffalo NY - Registry ID: 110001568740
- Deaconess Hospital – 1001 Humboldt Parkway, Buffalo NY - Registry ID: 110001568740

RCRA Large Quantity Generators List

One (1) RCRA LQG record was identified for this site - No Violations

- Deaconess Hospital – 1001 Humboldt Parkway, Buffalo NY

NYSDEC Bulk Storage Database

One (1) UST record was listed for this site:

- Deaconess Hospital – 1001 Humboldt Parkway, Buffalo NY: Site Status Unregulated/ Closed. Site ID: 54487. Closed and removed a 6,000-gallon diesel UST in 1991, a 750-gallon diesel UST in 1991,

a 750-gallon diesel UST in 1991, a 20,000-gallon no. 6 fuel oil UST in 2013, and a 6,000-gallon diesel UST in 2013. Removals identified soil contamination and a subsequent cleanup occurred.

NYSDEC City of Buffalo Department of Permit and Inspection

- 1001 Humboldt Parkway - A 1977 permit for the replacement of a 20,000-gallon steel UST for fuel oil storage was identified.

3.1.7 In Street: 835 Humboldt Parkway

NYSDEC Spill Report Database

One (1) NY SPILLS record was identified for this site:

- In Street – 835 Humboldt Parkway: Spill # 2105758 (Opened 09/16/2021, Closed 09/28/2021) – Tenant changing out engine in street and spilled engine fluid. DEC referred issue to local law enforcement. Spill closed.

3.1.8 MLK Greenhouse Humboldt Parkway: Martin Luther King Park, Buffalo, NY

Site Inspection

This site is currently a greenhouse located within Martin Luther King Park and consists of one building and the surrounding yard. The property consists of the central portion of a large parcel with the following SBL number: 100.16-1-1

Sanborn Maps

This site is depicted on the 1926, 1950, and 1986 Sanborn Fire Insurance Maps as a greenhouse in its current configuration.

Aerial Photos

The 1927, 1958, 1963, 1970, 1974, 1983, 1990, 1995, 2006, 2008, 2009, 2011, 2013, 2015, 2017, 2019 and 2021 aerial photographs all depict this site as a large greenhouse in its current configuration. The landscaping around the greenhouse has changed many times in the 97-year history covered in these photographs, but the greenhouse appears to have been maintained in its original form. No other structures were visible in the lawn areas surrounding the greenhouse in any of the photographs.

RCRA Generator List

One (1) RCRA VSQG record was identified for this site - No Violations

- Buffalo City DPW Parks and Streets – MLK Park Greenhouse Humboldt Parkway, Buffalo NY, 14211. Listed for D001 ignitable waste, D002 corrosive waste, P075 nicotine, P089 parathion, U036 chlordane (alpha & gamma isomers), and U061 DDT.

3.1.9 668 East Utica Street

NYSDEC Spill Report Database

One (1) NY SPILLS record was identified for this site:

- In Storm Drain – 668 East Utica Street: Spill #0550844 (Opened 08/11/2005, Closed 08/19/2005) – “Caller said that her son poured used motor oil in her storm drain, on her property”

08/18/05 spill was handled by after-hours duty officer. On 08/19/05 JFO was notified of this spill. There was a heavy rainstorm last night and the storm drain will have been flushed by now. no action possible. Closed.”

3.1.10 NYSDOT BIN 1-02262-0: Northampton Street over Route 33

Federal Facility Registry Service/ Facility Index

One (1) FINDS/FRS record was identified for this site:

- NYSDOT BIN 1-02262-0– Northampton Street over Route 33, Buffalo, NY 14207

RCRA Generator List

One (1) RCRA SQG record was identified for this site - No Violations

- NYSDOT BIN 1-02262-0– Northampton Street over Route 33, Buffalo, NY 14207

3.1.11 Residence: 500 Riley Street

NYSDEC Spill Report Database

One (1) NY SPILLS record was identified for this site:

- Residence – 500 Riley Street: Spill #1810469 (Opened 1/15/2019, Closed 1/15/2019) – Commercial vehicle spilled 2 quarts of oil into the street. The spill was cleaned up and closed.

3.1.12 Buffalo Museum of Science: 1020 Humboldt Parkway

Site Inspection

This site is currently the Buffalo Museum of Science located within Martin Luther King Jr. Park and consists of one building and associated lawns. The property consists of the northwest portion of the parcel with the following SBL number: 100.16-1-1

Sanborn Maps

This site is depicted on the 1950, and 1986 Sanborn Fire Insurance Maps as the Buffalo Museum of Science in its current configuration. There is a note on the 1926 Sanborn Fire Insurance Map demarcating the Buffalo Museum of Science, but the structure of the building is not drawn on that map.

Aerial Photos

The 1927, 1958, 1963, 1970, 1974, 1983, 1990, 1995, 2006, 2008, 2009, 2011, 2013, 2015, 2017, 2019 and 2021 aerial photographs all depict this site with a large building. The landscaping around the building has changed many times in the 97-year history covered in these photographs, but the building appears to have been mostly maintained in its original form. In the 1927, 1958, and 1963 aerial photographs, the area surrounding the building appears to be mostly vacant fields, and there is no large parking lot to the west of the building. In the 1970 and 1974 aerial photographs there is a large parking lot visible to the west of the building. In the 1995 photograph tennis courts were installed to the south of the building. In the 2013 photograph, an additional parking lot to the south of the building between it and the tennis courts is visible. The 2015, 2017, 2019 and 2021 aerial photographs all depict this site and immediate surroundings in its current configuration.

Integrated Compliance Information System

One (1) ICIS record was identified for this site. This record identifies properties that have Federal Administrative and Judicial enforcement actions.

- Buffalo Museum of Science – 1020 Humboldt Parkway, Buffalo, NY 14211

RCRA Generator List

One (1) GEN Manifest record was identified for this site. This site has or had manifests for hazardous materials (D001 – ignitable waste and D035 – methyl ethyl ketone) that they utilized or stored onsite.

- Buffalo Museum of Science – 1020 Humboldt Parkway, Buffalo, NY 14211

Federal Facility Registry Service/ Facility Index

Two (2) FINDS/FRS records were identified for this site:

- Buffalo Museum of Science – 1020 Humboldt Parkway, Buffalo, NY 14211
- Museum of NAT Science – 1020 Humboldt Parkway, Buffalo, NY 14211

RCRA Generator List

One (1) RCRA VSQG record was identified for this site - No Violations

- Buffalo Museum of Science – 1020 Humboldt Parkway, Buffalo, NY 14211. Disposal of D000, D001 ignitable waste, D002 corrosive waste, D004 arsenic, D005 barium, D006 cadmium, D007 chromium, D035 methyl ethyl ketone, F002, F004, P004, P011, P012, P070, U011, U136, U178, F001, F003, F005, X001, and X003 was recorded.

3.1.13 Nino’s Cleaners: 1345 Fillmore Avenue

Site Inspection

This site is currently used as a dry cleaner entitled Nino’s Cleaners and consists of one building and a parking lot. The property consists of one parcel with the following SBL number: 100.52-3-12

Sanborn Maps

This site is depicted on the 1926 and 1950 Sanborn Fire Insurance Maps as a one-story building housing two shops. On the 1986 map, this site is depicted as a one-story shop housing Nino’s One Hour Martinizing.

Aerial Photos

The 1963, 1970, 1974, and 1983 aerial photographs depict this site as a building nearly identical to its current configuration, but with a neighboring residential building directly to the south. The 1990, 1995, 2006, 2008, 2009, 2011, 2013, 2015, 2017, 2019 and 2021 aerial photographs depict this site as a building in its current configuration with a parking lot located where the neighboring residential building used to be, south of the building.

City Directories

The following occupants were identified on this site in the city directories:

Address	Use	Years
---------	-----	-------

1345 Fillmore Avenue	NINO's Cleaners	2008-2022
1345 Fillmore Avenue	NINO's One Hour Martinizing	1965-2003

RCRA Non Generator

One (1) NON GEN record was identified for this site. This site was identified as a site that no longer generates, transports, treats, stores, or disposes of hazardous waste.

- Nino's Cleaners – 1345 Fillmore Avenue, Buffalo, NY 14211

RCRA Generator List

One (1) GEN Manifest record was identified for this site. This site has or had manifests for hazardous materials that they utilized or stored onsite. Disposal of D029 1,1 DCE, D039 PCE, D040 TCE and F001, F002, F004, and F005 was recorded.

- Nino's One Hour – 1345 Fillmore Avenue, Buffalo, NY 14211

Federal Facility Registry Service/ Facility Index

One (1) FINDS/FRS record was identified for this site:

- Nino's Cleaners – 1345 Fillmore Avenue, Buffalo, NY 14211

Integrated Compliance Information System

Two (2) ICIS records were identified for this site. This record identifies properties that have Federal Administrative and Judicial enforcement actions.

- Nino's Cleaners - 1345 Fillmore Avenue, Buffalo, NY 14211
- Nino's Cleaners - 1345 Fillmore Avenue, Buffalo, NY 14211

Delisted Drycleaner Facilities

One (1) DELISTED DRYCLEANERS record was identified for this site:

- Nino's Cleaners – 1345 Fillmore Avenue, Buffalo, NY 14211

Drycleaner Facilities

One (1) FED DRYCLEANERS record was identified for this site:

- Nino's Cleaners – 1345 Fillmore Avenue, Buffalo, NY 14211

Air Facility System

One (1) AFS record was identified for this site:

- Nino's Cleaners – 1345 Fillmore Avenue, Buffalo, NY 14211

Registered Dry Cleaner Facilities

One (1) Drycleaners record was identified for this site:

- Nino's Cleaners – 1345 Fillmore Avenue, Buffalo, NY 14211

3.1.14 Oil in Street: 92 Woepfel Street

NYSDEC Spill Report Database

One (1) Spill record was identified for this site:

- Oil in Street – 92 Woepfel Street, Buffalo, NY: Spill #9604900 (Opened 7/01/1996, Closed 12/01/1996) – “Waste Oil leaked out of drums when they were picked up by city of Buffalo”. The Spill was closed.

3.1.15 O.D.’s Grocery Store: 1270 Fillmore Avenue

Site Inspection

This site is currently operated by O.D.’s Grocery Store. The site consists of one large building and associated parking lot. The property consists of one parcel with the following SBL numbers: 100.60-3-3.

Sanborn Maps

This site is depicted on the 1926, 1950, and 1986 Sanborn Fire Insurance Maps as a two-story building with a shop on the first floor and a residential dwelling on the second floor.

Aerial Photos

The 1958, 1963, and 1970 aerial photographs all depict this site as a building slightly smaller than the current site building, with a much smaller parking lot, and another shop building on the north of the site where the current parking lot is located. The 1974, 1983, 1990, and 1995 aerial photographs all depict this site as a building slightly smaller than the current site building, but with the parking lot to the north in its current configuration, and the previously visible neighboring shop no longer present. The 2006, 2008, 2009, 2011, 2013, 2015, 2017, 2019 and 2021 aerial photographs all depict this site in its current structural configuration.

City Directories

The following occupants were identified on this site in the city directories:

Address	Use	Years
1270 Fillmore Avenue	O D’s Groceries	2003-2016
1270 Fillmore Avenue	Naser Ali - Residential	1995-2000
1270 Fillmore Avenue	Fillmore Corner Store	1995
1270 Fillmore Avenue	Shifty’s Pizzeria	1990
1270 Fillmore Avenue	New Kream Kraft Soda	1971-1990
1270 Fillmore Avenue	Edna’s Pizza and Subs	1976-1980
1270 Fillmore Avenue	Kream Kraft Ice Cream	1960-1965
1270 Fillmore Avenue	Delmar Gordon - Residential	1950-1990
1270 Fillmore Avenue	Soda Bar	1955
1270 Fillmore Avenue	Delmar Gordon Ice Cream	1950
1270 Fillmore Avenue	Peter Lang Residential	1940-1946
1270 Fillmore Avenue	Great A&P Tea Company	1930-1935

NYSDEC Spill Report Database

One (1) Spill record was identified for this site:

- O.D.'s Grocery Store – 1270 Fillmore @ Girard Ave: Spill #0175108 (Opened 2/8/2014, Closed 2/10/2014) – A 300 -gallon tank and 55-gallon drum behind the store was leaking cooking grease. The spill was cleaned up and closed.

3.1.16 Pipeline Incident: Fillmore Avenue and Fougeron Street

PHMSA Pipeline Safety Flagged Incidents:

One (1) PIPELINE INCIDENT record was identified for this site. A 7/8" X 1 5/8" Corrosion leak in the Gas Distribution System was discovered beneath the pavement and band clamped and repaired.

- Pipeline Incident – Fillmore Avenue and Fougeron Street, Buffalo, NY: Report No: 19910198

3.1.17 Pump House: 759 Humboldt Parkway

Site Inspection

This site is currently a state owned pumphouse used to prevent flooding on Kensington Expressway and consists of one building and the surrounding yard. The property consists of one parcel with the following SBL number: 100.35-4-999

Sanborn Maps

This site is depicted on the 1986, 1950, and 1926 Sanborn Fire Insurance Maps as a vacant lot.

Aerial Photos

This site is depicted as a building in its current configuration on the 1995, 2006, 2008, 2009, 2011, 2013, 2015, 2017, 2019, and 2021 aerial photographs.

NYSDEC Spill Report Database

Two (2) NY SPILLS records were identified for this site:

- Hyd. Line Leak in Wet Well – 759 Humboldt Parkway, Buffalo, NY: Spill #0175286 (Opened 08/29/2001, Closed 11/13/2001) – Leaking line on a water pump used to pump water out of a wet well. The spill was contained in the wet well and cleaned up by a vacuum truck. No further action required; spill closed.
- Humboldt Parkway Pump House – 759 Humboldt Parkway, Buffalo, NY: Spill #0175387 (Opened 10/23/2001, Closed 11/02/2001) – 5,000 Gallon fuel oil tank removed from site. Tank in good condition and no contamination above regulatory levels found around or beneath the tank. No further action required; spill closed.

3.1.18 St Martins Village, Seminary: 564 Dodge Street

Site Inspection

This site is currently operated by CAO's St Martin Village as a Seminary. The site consists of 11 buildings of all different shapes and sizes and associated lawns and parking lots. There is a chapel in the southwest portion of the site, 5 large buildings that appear to be offices, classrooms, and dormitories in the central portion of the site, a large building on the western portion of the site that

appears to be an auditorium, and 4 smaller buildings along the northern portion of the site that appear to be residential. The property consists of one parcel with the following SBL numbers: 100.59-2-17.22

Sanborn Maps

This site is depicted on the 1926 Sanborn Fire Insurance Map as the German RC Orphan Asylum and includes three single-story residential dwellings and associated yards, and one large single-story building housing a teacher’s barracks, classrooms, and a cafeteria. The 1950 Sanborn Fire Insurance Map also depicts the site as the German RC Orphan Asylum, but also includes an additional single-story building to the north of the site labelled as an isolation ward, and a chapel on the southeast corner of the site. The 1986 Sanborn Fire Insurance Map depicts the site as the Diocesan Educational Campus of Buffalo. The Campus includes the chapel in the same location as on the 1950 map, but the rest of the buildings have been modified or moved. There is a large central building taking up most of the southern portion of the site that is labelled the Monsignor Carr building and includes offices, dormitories, a kitchen, and a dining hall. In the central portion of the site there is a large single-story building labelled the rectory. On the eastern portion of the site is a large building labelled the convent. On the northeastern portion of the site is another large building labelled as containing classrooms and an assembly hall. On the western portion of the site there is a large building labelled as the auditorium and a small single-story building next to it labelled as a classroom. There are also walkways marked out between all of the buildings.

Aerial Photos

The 2021 aerial photograph depicts this site as a group of 11 buildings of all different shapes and sizes. There is a chapel in the southwest portion of the site, 5 large buildings that appear to be offices, classrooms, and dormitories in the central portion of the site, a large building on the western portion of the site that appears to be an auditorium, and 4 smaller buildings along the northern portion of the site that appear to be residential. The 2019, 2017, 2015, and 2013 aerial photographs depict the site in the same configuration as in the 2021 photograph. In the 2011 aerial photograph, one of the large central buildings is no longer visible, and must have been constructed after 2011. In the 2009, 2008, and 2006 aerial photographs, two more of the large central buildings are no longer visible, and must have been constructed after 2009. In the 1995, 1990, 1983, 1974, 1970, and 1963 photographs there are still eight buildings visible, but only the chapel appears the same as in the later photographs. The site appears to have the chapel in the southeast corner, one large building to the south of the site and 2 smaller buildings north of it in the central portion of the site. There is a large building on the western portion of the site, a large L-shaped building on the northern portion of the site, and two smaller residential buildings on the northeast portion of the site. In the 1958 and 1927 aerial photographs, the site appears mostly the same as what is visible in the 1963 photograph, except that the large L shaped building on the northern portion of the site is no longer present and must have been constructed after 1958.

City Directories

The following occupants were identified on this site in the city directories:

Address	Use	Year
564 Dodge Street	ST Martins Village	2022
564 Dodge Street	Belmont Management	2000-2022
564 Dodge Street	Catholic Diocese Ed	1985-1990
564 Dodge Street	Educational Campus	1980

564 Dodge Street	Diocesan Educational Campus	1976
564 Dodge Street	Diocesan Prep Sem	1964-1971
564 Dodge Street	German RC Orphan Home	1946-1960
564 Dodge Street	German RC Orphan Asylum	1930-1940

RCRA Non Generator

One (1) NON GEN record was identified for this site for D039 tetrachloroethylene and F005. This site was identified as a site that no longer generates, transports, treats, stores, or disposes of hazardous waste.

- ST Martin Village – 536-564 Dodge Street, Buffalo, NY 14208

NYSDEC Bulk Storage Database

One (1) UST/AST record was listed for this site:

- Former Seminary – 564 Dodge Street, Buffalo, NY 14209: One (1) 10,000-gallon #2 Fuel oil UST (Install Date Unknown, Category 1, Closed-Removed 10/1995)

NYSDEC Spill Report Database

One (1) NY SPILLS record was identified for this site:

- ST Martins Village LP – 564 Dodge Street, Buffalo, NY 14208: Spill #1113684 (Opened 3/07/2012, Closed 3080/2012) – A Phase II Environmental Site Assessment was conducted at the site in 2012 and low-level contamination in the groundwater was discovered. Contamination included benzene, xylene, toluene, 2-butanone, and acetone. All soil sampling results and visual observations during construction did not indicate any evidence of contamination. No further action required since the spill was closed.

Leaking Storage Tanks

One (1) LST record was identified for this site:

- ST Martins Village LP – 564 Dodge Street, Buffalo, NY 14208: Spill #9509662 (Opened 9/26/1995, Closed 12/20/1995) – Initial analytical results from tank excavation exceeded guidance values. Follow-up core sampling values were found to be satisfactory. Based on results no further action was required. Spill closed.

Federal Facility Registry Service/ Facility Index

One (1) FINDS/FRS record was identified for this site:

- ST Martin Village – 536-564 Dodge Street, Buffalo, NY 14208

3.1.19 MLK Jr Park Casino: 175 North Parade Avenue

Site Inspection

This site is currently located within Martin Luther King Jr. Park and consists of an open field. The property consists of the lawn in the southeastern portion of the parcel with the following SBL number: 100.16-1-1

Sanborn Maps

This site is depicted on the 1986, 1950, and 1926 Sanborn Fire Insurance Maps as an open field within Martin Luther King Jr Park.

Aerial Photos

This site is depicted in its current configuration on the 1927, 1958, 1970, 1974, 1983, 1990, 1995, 2006, 2008, 2009, 2011, 2013, 2015, 2017, 2019, and 2021 aerial photographs.

Federal Facility Registry Service/ Facility Index

One (1) FINDS/FRS record was identified for this site:

- Buffalo City of – MLK JR Park Casino – 175 N Parade Ave, Buffalo, NY 14211

3.1.20 Lake Erie Recycling: 1207 Fillmore Avenue

Site Inspection

This site is currently a vacant lawn with no buildings. The property consists of one parcel with the following SBL numbers: 100.60-4-13, and 100.60-4-11.1

Sanborn Maps

This site is depicted on the 1986, 1950, and 1926 Sanborn Fire Insurance Maps as containing 2 two-story residential dwellings.

Aerial Photos

In the 1927, 1958, 1970, 1974, 1983, 1990, 1995, and 2006 aerial photographs this site appears to contain 2 residential buildings and their associated yards. In the 2008, 2009, 2011, 2013, 2015, 2017, 2019, and 2021 aerial photographs, the residential houses are gone this site appears to be a vacant lot.

City Directories

This address was not listed in the city directories.

NYSDEC Spill Report Database

One (1) NY SPILLS record was identified for this site:

- Lake Erie Recycling – 1207 Fillmore Ave, Buffalo, NY: Spill #0550213 (Opened 4/01/2005, Closed 5/05/2005) – Hydraulic oil was reported to be being released from heavy machinery. An investigation of the site did not find any spillage or releases. No further action required. Closed.

3.1.21 First Student Bus: Humboldt Parkway and East Ferry Street

NYSDEC Spill Report Database

One (1) NY SPILLS record was identified for this site:

- First Student Bus – Humboldt Parkway and East Ferry Street: Spill #2106618 (Opened 10/14/2021, Closed 10/15/2021) – First Student Bus Accident. Motor oil spilled along the street approximately 30 yards. The Spill was cleaned up to the satisfaction of DEC. No further action required; file closed.

3.1.22 Soil: 553 Dodge Street

NYSDEC Spill Report Database

One (1) NY SPILLS record was identified for this site:

- Soil – 553 Dodge Street, Buffalo, NY: Spill #1009473 (Opened 12/4/2010, Closed 12/6/2010) – Equipment failure caused 1 pint of hydraulic fuel to spill onto the roadway. The spill was cleaned up 2 days later. No further action necessary. File closed.

3.1.23 NYSDOT BIN 1022640: East Ferry Street Over Route 33

RCRA Generator List

One (1) RCRA SQG record was identified for this site - No Violations

- NYSDOT BIN 1022640– East Ferry Street over Route 33, Buffalo, NY 14211

3.1.24 Hydraulic Line Break Garbage Truck: 532 East Ferry Street

NYSDEC Spill Report Database

One (1) NY SPILLS record was identified for this site:

- Hydraulic Line Break Garbage Truck – 532 East Ferry Street, Buffalo, NY: Spill #2204931 (Opened 9/6/2022, Closed 9/6/2022) – Equipment failure caused a hydraulic line to break on a garbage truck in the street. The spill was cleaned up the same day. No further action required; file closed.

3.1.25 Waste Oil: 184 Goulding Avenue

NYSDEC Spill Report Database

One (1) NY SPILLS record was identified for this site:

- Waste Oil 184 Goulding – 184 Goulding Street, Buffalo, NY: Spill #9300567 (Opened 4/1/1993, Closed 4/28/1993) – Passenger vehicle leaking small amounts of oil into the street. The car was impounded and the spill was cleaned up. No further action necessary. File closed.

3.1.26 Ferry Express Five: 1507 Fillmore Avenue

Site Inspection

This site is currently operated by Ferry Express 5, a gas station. The site consists of one building, pump islands, and associated parking lot. The property consists of one parcel with the following SBL number: 100.36-6-19.12

Sanborn Maps

This site is depicted on the 1986 Sanborn Fire Insurance Map as a gas station, with a filling station in the center of the property and a single-story building in the southwest corner of the site. In the 1950 and 1927 Sanborn Fire Insurance Maps, the site is depicted with three buildings on it and no gas station. The southernmost building is labelled as a two-story dwelling with a shop on the first floor. The other two building are labelled as two-story residential dwellings.

Aerial Photos

The 1927, 1958, and 1963 photographs depict the site as containing three buildings and their associated yards. The 1970 photograph depicts the site as a vacant lot with no buildings. The 1974 photograph depicts a building to the west and what looks like an empty lot under construction. The 1983, 1990, 1995, 2006, 2008, and 2009 aerial photographs depict a gas station with a single pump island and one building to the west. The 2011, 2013, 2015, 2017, 2019, and 2021 aerial photographs depict a gas station with a single building on the western side of the site and two separate pump islands.

City Directories

The following occupants were identified on this site in the city directories:

Address	Use	Years
1507 Fillmore Avenue	Ferry Express Five	2012-2022
1507 Fillmore Avenue	Colston Mobil	1980-2000
1507 Fillmore Avenue	Vacant	1965-1971
1507 Fillmore Avenue	Deinhart Drug Inc	1950-1960
1507 Fillmore Avenue	Bingel Drug Co	1930-1946

RCRA Non Generator

One (1) RCRA NON GEN record was identified for this site for D001 ignitable waste, and D018 benzene. This site was at some point identified as a site that no longer generates, transports, treats, stores, or disposes of hazardous waste.

- Exxon Mobil Oil Corporation 11333 – 1507 Fillmore Avenue, Buffalo, NY

NYSDEC Spill Report Database

Two (2) NY SPILLS records were identified for this site:

- Commercial Lot - 1507 Fillmore, Buffalo, NY: Spill #0909132 (Opened 11/14/2009, Closed 01/21/2011) – Contaminated soil discovered at inactive site during installation of a 10,000 gallon and a 14,000-gallon tank. 165.69 tons of contaminated soil were removed from the site. No further action required. File closed.
- Mobil Oil – 1507 Fillmore, Buffalo, NY: Spill #0075573 (Opened 06/21/2000, Closed 10/2/2006) – Volatile organic compound contamination was discovered during a phase II environmental site assessment. A well on site was cleaned via vacuum truck and around 50 gallons of product were removed from the well. Several USTs were removed from the site. Soil from beneath the USTs was excavated and removed from the site. Soil and groundwater monitoring were performed continuously over several years and it was determined that the site was inactive. No further action required.

NYSDEC Bulk Storage Database

One (1) UST record was listed for this site:

- Ferry Express 5 – 1507 Fillmore Avenue, Buffalo, NY: Two (1) 6,000-gallon gasoline USTs (Installed 05/01/1981, Closed 08/01/1994), One (1) 550-gallon fuel oil UST (Closed/ removed 03/31/2005), Two (2) 10,000-gallon gasoline USTs (Installed 06/01/1989, Closed 03/31/2005), One (1) 8,000-gallon diesel UST (Installed 05/01/1981, Closed 03/31/2005), One (1) 10,000-gallon gasoline UST (Installed

05/01/1981, Closed 08/01/1994), One (1) 2,000-gallon diesel UST (Installed 005/01/1981, Closed 03/31/2005), were listed in the state registry for this site as closed and/or removed USTs.

- One (1) 10,000-gallon diesel UST (Installed 12/01/2010, In Service), One (1) 4,000-gallon gasoline/ ethanol UST (Installed 12/01/2010, In Service), One (1) 14,000-gallon gasoline/ ethanol UST (Installed 12/01/2010, In Service), were listed on the state registry for this site as active USTs.

Federal Facility Registry Service/ Facility Index

One (1) FINDS/FRS record was identified for this site:

- Exxon Mobil Oil– 1507 Fillmore Ave, Buffalo, NY 14211

Leaking Storage Tanks

One (1) LST record was identified for this site:

- Colston’s Mobil – 1507 Fillmore East Ferry, Buffalo, NY: Spill #9406004 (Opened 08/02/1994, Closed 11/14/1995) – The tank removal contractor reported soil contamination. The soil was stockpiled and treated on site. The soil was tested and found to be below Spill Technology and Remediation Series (STARS) levels. No further action required. File closed.

NYSDEC City of Buffalo Department of Permit and Inspection

- 1507 Fillmore Avenue - A 1985 permit for the installation of gasoline service station pumps was identified. A 1982 permit for the installation of a submerged motor and gasoline dispenser were also identified.

3.1.27 Science Magnet School #59: 1 Martin Luther King Jr Park

Site Inspection

This site is currently operated as Dr. Charles R. Drew Science Magnet School, a high school. The building is operated as both a public school, and the Buffalo Museum of Science. The site consists of one large building, an associated parking lot, and associated fields. The property is located in the northwest corner of the parcel with the following SBL number: 100.16-1-1

Sanborn Maps

This site is depicted as the Buffalo Museum of Science the 1986 and 1950 Sanborn Fire Insurance Maps. The 1926 Sanborn Fire Insurance Map depicts an empty field in the park where the Science Magnet school and the Buffalo Museum of Science are presently located. There is a note on the 1926 Sanborn Fire Insurance Map demarcating the Buffalo Museum of Science, but the structure of the building is not drawn on that map.

Aerial Photos

The 1958, 1963, 1970, 1974, 1983, 1990, 1995, 2006, 2008, 2009, 2011, 2013, 2015, 2017, 2019 and 2021 aerial photographs all depict this site as a large building in its current structural configuration. The landscaping around the building has changed many times in the 97-year history covered in these photographs, but the building appears to have been mostly maintained in its original form. In the 1958 and 1963 aerial photographs, the area surrounding the building appears to be mostly vacant fields, and there is no large parking lot to the west of the building. In the 1970 and 1974 aerial photographs

there is a large parking lot visible to the west of the building. In the 1995 photograph tennis courts were installed to the south of the museum. In the 2013 photograph, an additional parking lot to the south of the building between it and the tennis courts is visible. The 2015, 2017, 2019 and 2021 aerial photographs all depict this site and immediate surroundings in its current configuration.

City Directories

The following occupants were identified on this site in the city directories:

Address	Use	Years
1 Martin Luther King Jr. Park	Buffalo Museum of Science	1930-2023
1 Martin Luther King Jr. Park	Dr. Charles R. Drew Science Magnet Elementary School	1990-1997
1 Martin Luther King Jr. Park	Dr. Charles R. Drew Science Magnet School	1997-2023

NYSDEC Bulk Storage Database

Two (2) UST/AST records were listed for this site:

- Science Magnet School #59 – 1 Martin Luther King Park, Buffalo, NY: One (1) 6,000-gallon #2 fuel oil UST (Installed 4/4/1989, Closed 7/01/2018), and One (1) 550-gallon diesel UST (Installed 4/4/1989, Closed 7/01/2018) were listed on the state registry for this site.
- Science Magnet School #59 – 1 Martin Luther King Park, Buffalo, NY: One (1) 50-gallon diesel AST (Installed 10/01/1988, In Service) was listed on the state registry for this site.

3.1.28 [NYS DOT BIN 1022609: Best Street over Route 33](#)

RCRA Generators List

One (1) RCRA LQG record was identified for this site - No Violations

- NYSDOT BIN 1022609– Best Street over Route 33, Buffalo, NY 14209

3.1.29 [Residence: 210 Butler Street](#)

Site Inspection

This site is currently a residential property and consists of one building and associated yard. The property consists of one parcel with the following SBL number: 100.35-1-33

Sanborn Maps

This site is depicted as a two-story residential dwelling in its current configuration on the 1986 Sanborn Fire Insurance Map. The 1950, and 1926 Sanborn Fire Insurance Maps depict a second two-story residential dwelling on the north side of site, where the associated yard is currently located.

Aerial Photos

The 1927, 1958, and 1970 aerial photographs depict the site as two separate buildings. The second building is no longer present in the 1974 photograph, and the site is depicted as a single building with an associated yard in its current configuration on the 1974, 1983, 1990, 1995, 2006, 2008, 2009, 2011, 2013, 2015, 2017, 2019, and 2021 aerial photographs.

NYSDEC Spill Report Database

Two (2) NY SPILLS records were identified for this site:

- Mercury Lamp at Residence – 210 Butler Street: Spill #9704803 (Opened 7/21/1997, Closed 7/21/1997) – A Mercury lamp in the back yard was broken and drops of mercury spilled to the ground. The spill was cleaned up and the mercury was recycled. No further action necessary, site closed.
- Catalano Residence – 210 Butler Street: Spill #9704776 – Duplicate of spill number 9704803.

3.1.30 Hymans Service: 571 Best Street

Site Inspection

This site is currently operated as Hymans Auto Service and Repair, an auto repair shop. The site consists of one building and an associated parking lot. The property consists of one parcel with the following SBL number: 100.75-2-1

Sanborn Maps

This site is depicted containing 3 two-story residential dwellings with first floor shops, on the 1926 and 1950 Sanborn Fire Insurance Maps. The 1986 Sanborn Fire Insurance Maps depicts the site as one single-story auto repair building with a large parking lot surrounding in, very similar to its current configuration.

Aerial Photos

The 1927 and 1958 aerial photographs depict this site containing 3 buildings with associated yards. The 1963, 1970, 1974, 1983, 1990, and 1995 aerial photographs depict this site as a single rectangular building with an associated parking lot full of vehicles. The 2006, 2008, 2009, 2011, 2013, 2015, 2017, 2019, and 2021 aerial photographs depict this site in its current configuration as a square building surrounded by a parking.

City Directories

The following occupants were identified on this site in the city directories:

Address	Use	Years
571 Best Street	Hyman's Auto Service	1980-2022
571 Best Street	Jordan's Sunoco Service	1971-1976
571 Best Street	Jim & Em's Restaurant	1955-1960
571 Best Street	Residential	1935-1950
571 Best Street	Norway Social Club	1930

NYSDEC Spill Report Database

One (1) NY SPILLS record was identified for this site:

- Hymans Service – 571 Best Street, Buffalo, NY: Spill #8910898 (Opened 2/14/1990, Closed 3/13/1990) – Two undocumented oily waste containers discovered on site by DEC. Containers were removed from site and recycled. No further action required. Site closed.

NYSDEC City of Buffalo Department of Permit and Inspection

- 571 Best Street - A 1962 permit identifying one 4,000-gallon gasoline tank, two 3,000-gallon gasoline tanks, one 550-gallon fuel oil tank and one 550-gallon gasoline tank was identified. A 1968 permit for the replacement of one 4,000-gallon gasoline tank was also identified.

3.1.31 Niagara Mohawk, A National Grid Company Manhole: Corner of Best Street and Norway Park Site Inspection

This site is currently located at the intersection of Best Street and Norway Park. This site contains a manhole which functions as a Niagara Mohawk access point.

Sanborn Maps

This site is depicted in its current configuration on the 1986, 1950, and 1926 Sanborn Fire Insurance Maps.

Aerial Photos

This site is depicted in its current configuration on the 1927, 1958, 1970, 1974, 1983, 1990, 1995, 2006, 2008, 2009, 2011, 2013, 2015, 2017, 2019, and 2021 aerial photographs.

RCRA Non Generator

One (1) NON GEN record was identified for this site. This site was identified as a site that no longer generates, transports, treats, stores, or disposes of hazardous waste.

- Niagara Mohawk A National Grid Co Manhole – Best Street and Corner of Norway Park, Buffalo, NY

RCRA Generators List

One (1) GEN Manifest record was identified for this site. This site has or had manifests for hazardous materials that they utilized or stored onsite.

- Niagara Mohawk Power Corporation – Best and Norway, Buffalo, NY

Hazardous Waste Manifest Facility

One (1) NY Manifest record was identified for this site. This site has or had manifests for hazardous materials that they utilized or stored onsite.

- Niagara Mohawk Power Corp A National Grid CO – 568 Best Street MH 542, Buffalo, NY 14208

Federal Facility Registry Service/ Facility Index

One (1) FINDS/FRS record was identified for this site:

- Niagara Mohawk A National Grid Co – Best Street and Norway Park, Buffalo, NY 14208

RCRA Generators List

One (1) RCRA LQG record was identified for this site - No Violations

- Niagara Mohawk Power Corp a National Grid Co – 568 Best Street MH 542, Buffalo, NY 14208

3.1.32 House with Smell: 437 Wohlers Avenue

NYSDEC Spill Report Database

One (1) NY SPILLS record was identified for this site:

- House with Smell – 437 Wohlers Avenue, Buffalo, NY: Spill #0375138 (Opened 6/11/2003, Closed 6/11/2003) – A smell was reported coming from the residence. Upon investigation by DEP, no spills or hazardous odors were discovered. File closed.

3.1.33 P.S. 59: 775 Best Street

Site Inspection

This site is currently operated as P.S. 59, Dr. Charles R. Drew Science Magnet Annex, an annex of a public school. The property consists of one large building, a parking area, and a lawn. The site is located on the parcel with the following SBL number: 100.76-4-1.1

Sanborn Maps

The 1926 Sanborn Fire Insurance Map depicts this site as Public School No 24 and show it as one large building with an attached parking lot. The 1950 and 1986 Sanborn Fire Insurance Maps depict this site as Public School No 59 and show it as one large building with an attached parking lot. All three maps denote that the building was constructed in 1901.

Aerial Photos

The 1927 aerial photograph depicts this site as six separate buildings and associated parking areas. The 1958, 1963, 1970, 1974, 1983, 1990, and 1995 aerial photographs depict the site as a single large building with an associated parking area to the east side of the building. The 2006, 2008, 2009, 2011, 2013, 2015, 2017, 2019, and 2021 aerial photographs depict the site in its current configuration as a single large building with an associated parking area now on the south side of the building.

City Directories

The following occupants were identified on this site in the city directories:

Address	Use	Years
775 Best Street	Buffalo P.S. #24	2008
775 Best Street	Science Magnet School	2004
775 Best Street	Component Elementary	2000
775 Best Street	Buffalo Sc #59 BEST	1985-1995
775 Best Street	Buffalo Elem #24	1971-1974
775 Best Street	Public School No 24	1935-1965
779 Best Street	Public School No 24	1930

Federal Facility Registry Service/ Facility Index

One (1) FINDS/FRS record was identified for this site:

- P.S. 59 – 775 Best Street, Buffalo, NY 14211

3.1.34 Annette Jackson Residence: 218 Brunswick Boulevard

Site Inspection

This site is currently a residential property and consists of one building and associated yard. The property consists of one parcel with the following SBL number: 100.27-3-41

Sanborn Maps

This site is depicted as a two-story residential dwelling in its current configuration on the 1926, 1950, and 1986 Sanborn Fire Insurance Maps.

Aerial Photos

The 1927, 1958, 1970, 1974, 1983, 1990, 1995, 2006, 2008, 2009, 2011, 2013, 2015, 2017, 2019, and 2021 aerial photographs depict the site as a residential building in its current configuration.

NYSDEC Spill Report Database

One (1) NY SPILLS record was identified for this site:

- Annette Jackson Residence – 218 Brunswick Boulevard, Buffalo, NY: Spill #0175545 (Opened 3/19/2002, Closed 6/21/2002) – Two Engine Blocks were leaking oil in the driveway, and an odor complaint was filed by a neighbor. The oil was cleaned up and no further odors were detected upon DEC investigation. No further action required. File Closed.

3.1.35 4 Myers Street

NYSDEC Spill Report Database

One (1) NY SPILLS record was identified for this site:

- Street – 4 Myers Street, Buffalo, NY: Spill #1703460 (Opened 7/10/2017, Closed 7/18/2017) – Complaint by resident that a grey Jeep is parked in the street leaking hydraulic fluid/ antifreeze. Matter handled and cleaned up by law enforcement. No further action required. File closed.

3.1.36 Roadside: 1602 Fillmore Avenue

NYSDEC Spill Report Database

One (1) NY SPILLS record was identified for this site:

- Roadside – 1602 Fillmore Avenue, Buffalo, NY: Spill #1503660 (Opened 7/6/2015, Closed 7/6/2015) – Hydraulic line failure. 100 feet of road impacted. Fire Department applied speedy dry and cleaned it up. No further action needed. File Closed.

3.1.37 Roadside: 543 East North Street

NYSDEC Spill Report Database

One (1) NY SPILLS record was identified for this site:

- Roadside – 543 East North at Johnson, Buffalo NY: Spill #1312136 (Opened 3/27/2014, Closed 3/28/2014) – Caller complained of a strong gasoline smell and a sheen left by melting snow. DEP investigated and found a sheen on a 2'x2' cement square and believed it must have been a small gasoline spill from a vehicle. Cleanup was left to evaporation. No further action required. File closed.

3.1.38 Geiger Enterprises (Former Gas Station): 1625 Fillmore Avenue

Site Inspection

This site is currently a commercial property and consists of one building and associated parking lot. The property consists of one parcel with the following SBL number: 100.36-6-1

Sanborn Maps

This site is depicted as a gas station with 4 gasoline tanks and a filling station on the 1950 Sanborn Fire Insurance Map. This site is no longer depicted as a gas station on the 1986 Sanborn Fire Insurance Map, but as a single building with a large parking lot. The gasoline tanks are also no longer present on the map.

Aerial Photos

The 1958, 1970, and 1974 aerial photographs all depict this site as a gas station with a single square shaped building on the eastern side of the site, two pump islands in the center of the site, and a large parking lot taking up the rest of the site. The 1983, 1990, 1995, 2006, 2008, 2009, 2011, and 2013 aerial photographs all depict this site as a single square building on the eastern side of the site and a large parking lot taking up the rest of the site. The pump islands are no longer present. The 2015, 2017, 2019, and 2021 aerial photographs depict the site in the same configuration except for a fence around the perimeter of the site. The site also appears to be vacant in these aerial photographs.

City Directories

The following occupants were identified on this site in the city directories:

Address	Use	Years
1625 Fillmore Avenue	I Beat Them All Auto SVC	2003
1625 Fillmore Avenue	Expressway Frame SVC	1995-2000
1625 Fillmore Avenue	Harpers Auto Repair	1985-1990
1625 Fillmore Avenue	Oilatomic Inc SVC S	1980
1625 Fillmore Avenue	Major Brand Gas	1971-1976
1625 Fillmore Avenue	Mikes Auto Svc Gas Station	1950-1965
1625 Fillmore Avenue	Danite Service Station	1946
1625 Fillmore Ave	Elk Filling Corp Filling Sta	1930-1940

Leaking Storage Tanks

One (1) LST record was identified for this site:

- Geiger Enterprizes – 1625 Fillmore Avenue, Buffalo NY: Spill #8001471 (Opened 1/12/1981, Closed 5/1/1981) – "GASOLINE TANK & LINE LEAK AFFECTING SEWERS & GROUNDWATER". Material information quantity identifies 1600 gallons of gasoline.

NYSDEC City of Buffalo Department of Permit and Inspection

- 1625 Fillmore Avenue - A 1971 permit identifying one 10,000-gallon gasoline tank was identified. A 1956 permit identifying one 1,000-gallon gasoline tank was also identified.

3.1.39 Niagara Mohawk a National Grid Company: 954-960 Genesee Street

Site Inspection

This site is currently the road and sidewalk in front of a Commercial Property that consists of one building and associated parking lot. The property consists of one parcel with the following SBL numbers: 100.76-1-30

RCRA Non Generator

One (1) NON GEN record was identified for this site. This site was identified as a site that no longer generates, transports, treats, stores, or disposes of hazardous waste.

- Niagara Mohawk A National Grid Co - Genesee Street and Reed Street, Buffalo, NY 14211

RCRA Generator List

One (1) GEN Manifest record was identified for this site for D008 lead. This site has or had manifests for hazardous materials that they utilized or stored onsite.

- Niagara Mohawk A National Grid Co– 954-960 Genesee Street, Buffalo, NY 14211

Federal Facility Registry Service/ Facility Index

One (1) FINDS/FRS record was identified for this site:

- Niagara Mohawk A National Grid Co – Genesee Street and Reed Street, Buffalo, NY 14211

NYSDEC Spill Report Database

One (1) NY SPILLS record was identified for this site:

- At Corner of – Rich and Genesee Street, Buffalo, NY: Spill #1012421 (Opened 3/14/2011, Closed 3/14/2011) – Minor fuel spill cleaned up by contractor. No further action. File closed.

3.1.40 Public School 74: 126 Donaldson Road, Buffalo, NY

Site Inspection

This site is currently operated as Hamlin Park Public School and consists of one large building and associated parking lot. The property consists of one parcel with the following SBL number: 100.27-1-1.

Sanborn Maps

This site is depicted on the 1926 and 1950 Sanborn Fire Insurance Maps as Public School No 74. The maps denote that the school was built in 1923. The 1986 Sanborn fire Insurance Map also depicts the site as Public School No 74, but with an additional annex building to the southeast. The locations of the AST's found in the NYSDEC Bulk Storage Database are not marked on the map.

Aerial Photos

The 1927, 1958, and 1970 aerial photographs depict the site as a large public school building with a parking area to the west. The 1974, 1983, 1990, and 1995 aerial photographs depict the site as a large public school building with an annex added to the southwest and a parking area to the west. The 2006, 2008, 2009, 2011, 2013, 2015, 2017, 2019, and 2021 aerial photographs depict the site as a large public school building in its current configuration. The annex has been removed and an entire new wing has been added to the southwest of the school in its place. The wing takes up part of what was the parking area, and the parking area has expanded westward.

City Directories

The following occupants were identified on this site in the city directories:

Address	Use	Years
126 Donaldson Road	Hamlin Park School	2008-2022
126 Donaldson Road	Buffalo Elementary School	2000-2003
126 Donaldson Road	Buffalo School No 74	1930-1995

NYSDEC Bulk Storage Database

One (1) AST record was listed for this site:

- 74 ECC – 126 Donaldson Road: One (1) inactive 6,000-gallon #2 Fuel Oil AST (Installed 1/2005, Taken out of Service 2018) was listed on the state registry for this site.
- 74 ECC – 126 Donaldson Road: Two (2) historical 6,000-gallon #2 Fuel Oil AST's (Installed 1968, removed 2005) were listed on the state registry for this site.

NYSDEC City of Buffalo Department of Permit and Inspection

- 126 Donaldson Road - A 1968 permit identifying two 6,000-gallon gasoline tanks was identified.

3.1.41 Residential Garages: 453 Northland Avenue

NYSDEC Spill Report Database

Two (2) NY SPILLS records were identified for this site:

- Garage – 453 Northland Avenue, Buffalo, NY: Spill #2203665 (Opened 7/27/2022, Closed 7/27/2022) – Petroleum was observed in an open excavation on site. EPA went to site where contractor was replacing septic line from residents' garage to the center of the street. No petroleum or odors were observed. Contractor stated that no odor was observed due to the line being so impacted that there was no flow. No further action required. File Closed
- Clark Auto – 463 Northland Avenue, Buffalo, NY: Spill #9803383 (Opened 6/16/1998, Closed 10/19/1999) – Grey Cadillac leaking oil into the street. Advised that oil leak must be fixed, and the leaking oil collected until repairs are made. No further action required. File closed.

3.1.42 Corner of Genesee Street and Guilford Street

NYSDEC Spill Report Database

One (1) NY SPILLS record was identified for this site:

- Truck 13721 – Corner of Genesee Street and Guilford Street, Buffalo, NY: Spill #1012459 (Opened 3/15/2011, Closed 3/15/2011) – Equipment failure caused a truck to leak petroleum onto the pavement. The spill was cleaned up with speedy dry by the local fire department. No further action required. Case Closed.

3.1.43 Pole 325: Fox Street

NYSDEC Spill Report Database

One (1) NY SPILLS record was identified for this site:

- Pole 325 – 325 Fox Street, Buffalo, NY: Spill #0912196 (Opened 2/22/2010, Closed 2/10/2011) – One of four pad mounted transformers was vandalized and taken from a deactivated power block. Samples on the three remaining showed field test non-PCB. Some of the fluid from the stolen one was spilled on the ground around the remaining transformers. The three remaining transformers were removed by national grid. Samples taken around site also showed non-detect for PCBs. No further action. File closed.

3.1.44 Keaton Ruby and Chestee: 394 Northland Avenue

Site Inspection

This site is currently a residential property and consists of one building and associated yard. The property consists of one parcel with the following SBL number: 89.83-3-40

Sanborn Maps

This site is depicted as a two-story residential dwelling in its current configuration on the 1926, 1950, and 1986 Sanborn Fire Insurance Maps.

Aerial Photos

The 1927, 1958, 1970, 1974, 1983, 1990, 1995, 2006, 2008, 2009, 2011, 2013, 2015, 2017, 2019, and 2021 aerial photographs depict the site as a residential building in its current configuration.

RCRA Non Generator

One (1) NON GEN record was identified for this site for D008 lead. This site was identified as a site that no longer generates, transports, treats, stores, or disposes of hazardous waste.

- Keaton Ruby and Chestee – 394 Northland Avenue, Buffalo, NY 14208

Federal Facility Registry Service/ Facility Index

One (1) FINDS/FRS record was identified for this site:

- Keaton Ruby and Chestee – 394 Northland Avenue, Buffalo, NY 14208

3.1.45 Former Gas Station: 1500 Fillmore Avenue (Currently 1490 Fillmore Avenue)

Site Inspection

This site is currently operated by Kim's Kitchen Chinese Takeout as a restaurant but was historically a gas station. The site currently consists of one single-story building and associated parking lot. The property consists of one parcel with the following SBL number: 100.44-1-29

Sanborn Maps

This site is depicted on the 1986 Sanborn Fire Insurance Map as a gas station, with a filling station and a single-story building in the center of the site. In the 1950 Sanborn Fire Insurance Map, the site is depicted with six buildings on it and no gas station. Three of the buildings are labelled as single-story

restaurants, one is labelled as a candy shop, and the other two are labelled as two-story residences. In the 1950 Sanborn Fire Insurance Map, the site is depicted with five buildings on it and no gas station. The candy shop is no longer marked on the map, and what eventually becomes the northeast most restaurant is just labelled as a shop.

Aerial Photos

The 1927 photograph depicts the site as containing six buildings and their associated yards and parking areas. The 1958 and 1963 photographs depict the site as containing five buildings and their associated yards and parking areas. The 1970, 1974, 1983, and 1990 photographs depict the site as a gas station with pump islands in the center of the site and a square building in the southwest corner of the site. In the 1995 aerial photograph the square building in the southwest corner is still present but the site appears vacant. In the 2006, 2008, 2009, 2011, 2013, 2015, 2017, 2019, and 2021 aerial photographs the site is depicted with a single large building in the center of the site, surrounded by a large parking area.

City Directories

The following occupants were identified on this site in the city directories:

Address	Use	Years
1490 Fillmore Avenue	Kim’s Kitchen Chinese Takeout	2000-2022
1500 Fillmore Avenue	Vacant	1990-1995
1500 Fillmore Avenue	Jones Arco	1976-1980
1500 Fillmore Avenue	Greco & Zanda Service Station	1965
1500 Fillmore Avenue	Lilly Chocolate Shop	1955-1960
1500 Fillmore Avenue	Busy Bee Confections	1940-1950
1500 Fillmore Avenue	Yianilos Bros Confections	1930-1935

RCRA Non Generator

One (1) RCRA NON GEN record was identified for this site. This site was at some point identified as a site that no longer generates, transports, treats, stores, or disposes of hazardous waste. Previous hazardous waste code was D001 ignitable waste.

- Atlantic Service Station – 1500 Fillmore Avenue, Buffalo, NY

NYSDEC Spill Report Database

One (1) NY SPILLS records was identified for this site:

- Kurk Oil Company – East ferry at Fillmore, Buffalo, NY: Spill #8707247 (Opened 11/23/1987, Closed 11/23/1987) – A hose fell off of the spill port causing a spill to the surface. Approximately 50 gallons of diesel fuel was spilled. The spill was cleaned up dry by the Buffalo Fire Department using sorbent pillows and speedy. No further action required.

NYSDEC Bulk Storage Database

One (1) UST record was listed for this site:

- Atlantic #0363_9275 – 1500 Fillmore Avenue, Buffalo, NY: Three (3) 10,000-gallon gasoline UST’s (installed 10/02/1984, removed 04/01/1994), were listed in the state registry for this site as closed and/or removed USTs.

Federal Facility Registry Service/ Facility Index

One (1) FINDS/FRS record was identified for this site:

- Atlantic Service Station – 1500 Fillmore Ave, Buffalo, NY 14211

Leaking Storage Tanks

Three (4) LST records were identified for this site:

- Atlantic Station – 1500 Fillmore Ave, Buffalo, NY: Spill #8805608 (Opened 08/25/1988, Closed 08/29/1988) – "10,000 GAL.FIBERGLASS INSTALLED 1984 SAME AS SPILL #8804436, SEE OTHER FILE FOR INFO, COMPLETE."
- Atlantic Station – 1500 Fillmore Ave, Buffalo, NY: Spill #8804436 (Opened 08/19/1988, Closed 10/27/1994) – Gasoline fumes were discovered in Ferry Street sewer from Fillmore to Humboldt. Gasoline was found at this site in monitoring wells. A Soil Vapor Extraction System (SVES) was installed, and remediation was performed. DEC required installation of 2 additional monitoring wells for monitoring during SVES remediation. UST's and Pump Islands were removed in October of 1994. Soil disposal receipts from removal were received and the site was reclassified as inactive due to low levels of dissolved benzene, toluene, ethylbenzene and/or xylene (BTEX).
- AM/PM Sun Gas Station – 1490 Fillmore Avenue, Buffalo, NY: Spill #9611000 (Opened 10/01/1996, Closed 12/13/1996) – DEC was contacted about contamination at this site. DEC advised caller of inactive site status and forwarded on information about Spill #8804436. Based on information at that time, nor further action required.
- Atlantic A-Plus -- 606 East Ferry Street, Buffalo, NY: Spill #9201248 (Opened 04/30/1992, Closed 05/01/1992) – "Gasoline odors at 606 E. Ferry Street from sanitary sewer. See spill # 8804436 for more info."

NYSDEC City of Buffalo Department of Permit and Inspection

- 1500 Fillmore Avenue - A 1984 permit identifying one 10,000-gallon gasoline tank was identified.

3.1.46 Sunoco Gas Station (former Food Mart): 473 East Ferry Street

Site Inspection

This site is currently operated by Sunoco as a gas station. The site consists of one building, pump islands, and associated parking lot. The property consists of one parcel with the following SBL number: 100.35-4-11. The gas station was constructed in 2021.

Sanborn Maps

This site is depicted as three different two-story residential dwellings on the 1926, 1950, and 1986 Sanborn Fire Insurance Maps.

Aerial Photos

The 1927, 1958, 1963, 1970, 1974, 1983, and 1990 aerial photographs depict the site as containing three buildings and their associated yards. The 1995, 2006, 2008, 2009, 2011, 2013, 2015, 2017, and 2019 aerial photographs depict the site as one large building surrounded by a parking area. The 2021

aerial photographs depict this site as a gas station in its current configuration, with a single building on the southern side of the site and two separate pump islands in the center of the site.

City Directories

The following occupants were identified on this site in the city directories:

Address	Use	Years
471 East Ferry Street	Sunoco LP	2022
471 East Ferry Street	Alawade Food Market Inc	2016-2020
471 East Ferry Street	US Quality Food Market	1995-2012
471 East Ferry Street	Residence	1935-1990

NYSDEC Spill Report Database

Two (2) NY SPILLS records were identified for this site:

- Commercial Property El Wadhi Food Mart – 471 East Ferry Street, Buffalo, NY: Spill #1702945 (Opened 06/25/2017, Closed 09/19/2017) – A small leak was discovered in a dispenser line. Speedy Dry was used on asphalt to collect gasoline. Line was repaired and Speedy dry was collected for disposal. No drains or soil was affected. No further action required; file closed.

NYSDEC Bulk Storage Database

One (1) UST record was listed for this site:

- One (1) 4,000-gallon gasoline UST (close date: 08/07/1992) was listed on the state registry for this site as an inactive active UST.

Federal Facility Registry Service/ Facility Index

One (1) FINDS/FRS record was identified for this site:

- U.S. Food Mart – 471 East Ferry Street, Buffalo, NY 14211

3.1.47 New Chrome Motor: 908 Genesee Street

Site Inspection

This site is currently vacant, but was previously operated as New Chrome Motors, an electric motor and DLRS repair shop. The site consists of one single-story building and associated parking lot. The property consists of one parcel with the following SBL number: 100.75-4-35

Sanborn Maps

This site is depicted on the 1926 Sanborn Fire Insurance Map as two separate buildings, a single-story shop on the southwest side of the property; and a garage on the north side of the property, marked as having wire glass skylights. In the 1950 Sanborn Fire Insurance Map, the site is depicted with only one building on it. What was the garage is now labelled as an auto repair shop, and the single-story shop is no longer present. In the 1986 Sanborn Fire Insurance Map, the site is again depicted with only one building on it, and the building is still labelled as an auto repair shop.

Aerial Photos

The 1927 aerial photograph depicts the site with two buildings on it, a garage to the north and another smaller building to the southwest, and an attached parking area. The 1958, 1963, 1970, 1974, 1983, 1990, 1995, 2006, 2008, and 2009 aerial photographs depict the site as containing a single building on the north side and a parking area to the south. In the 2011, 2013, 2015, 2017, 2019, and 2021 aerial photographs, the site is depicted in its current configuration. The roof of the building has changed shape and appearance, and the parking area looks like it was paved due to a change in color from the previous photographs.

City Directories

The following occupants were identified on this site in the city directories:

Address	Use	Years
908 Genesee Street	New Chrome Motor	2012-2016
908 Genesee Street	Fox Automotive Repair	1971-2008
908 Genesee Street	Roehm’s Auto Serv Repair	1960-1965
908 Genesee Street	Weber A L Inc Furniture	1950-1955
908 Genesee Street	Vacant	1946
908 Genesee Street	G&H Products Co Malt	1930-1940

Leaking Storage Tanks

One (1) LST record was identified for this site:

- Chrome Automotive – 908 Genesee Street, Buffalo, NY: Spill #0750110 (Opened 04/01/2007, Closed 07/27/2007) – Two USTs were being removed from the site in April of 2007. The LST record notes that the 250 Gallon waste oil tank was found to be leaking. Both tanks were removed from the ground and found to be rusted with small holes. The 250 Gallon waste oil UST had staining around the fill port. The second tank was a 500-gallon gasoline tank that had lots of sludge and fluid inside that could not be removed by vac truck prior to excavation and removal from the ground. All soil in the immediate area below and around the tanks was dug up and placed on poly. Excavation was inspected and verified that they had dug out in all directions feasible. Soils samples were taken of the residual soil and disposal receipts were received. On 7/27/2007, dept sent inactive letter due to Technical and Administrative Guidance Memorandum (TAGM) exceedances along the north wall of the building, and the fact that there was no accessibility to remove it at that time. No further action required. Spill closed, Inactive.

NYSDEC City of Buffalo Department of Permit and Inspection

- 908 Genesee Street - A 1946 permit identifying one 1,000-gallon gasoline tank was identified. A 1958 permit identifying one 2,000-gallon gasoline tank was also identified.

3.1.48 High Street Warehouse: 630 High Street

Site Inspection

This site is currently vacant land. The site was previously occupied by a warehouse which was demolished circa 2010. The site consists of a vacant field, and a dirt path leading to the shops north of the site. The property consists of one parcel with the following SBL number: 100.75-6-23.11

Sanborn Maps

This site is depicted on the 1926 Sanborn Fire Insurance Map as large building labelled as the City Continuation School. In the 1950 Sanborn Fire Insurance Map, the site is depicted with the same large building on it, but the building is labelled as a warehouse. In the 1986 Sanborn Fire Insurance Map, the site is again depicted with the same large building on it, and the building is still labelled as a warehouse.

Aerial Photos

The 1927, 1958, 1963, 1970, 1974, 1983, 1990, 1995, 2006, 2008, and 2009 aerial photographs depict the site as a single large warehouse building. The 2011 and 2013 aerial photographs depict the site as a vacant lot with no grass. The 2015, 2017, 2019, and 2021 aerial photographs depict the site as a vacant grassy lot with a dirt path along the west side leading from High Street to the buildings north of the site.

City Directories

The following occupants were identified on this site in the city directories:

Address	Use	Years
630 High Street	Vacant	2000-2022
630 High Street	Ace Storage Warehouse	1985-1995
630 High Street	Goodwin Industries	1976-1980
640 High Street	Ace Storage Warehouse	1971
630 High Street	Buffalo Radio Supply	1965
630 High Street	Chic Maid Hat Manufacturing	1946-1960
630 High Street	Vacant	1940
630 High Street	City Continuation School	1930-1935

RCRA Generators List

One (1) GEN Manifest record was identified for this site. This site has or had manifests for hazardous materials that they utilized or stored onsite. Previous hazardous waste code was D001 ignitable waste, D002 corrosive, D003 reactive waste, D039 Tetrachloroethylene, D008 Lead, and D009 Mercury.

- USEPA Region II – 630 High Street, Buffalo, NY 14211

NYSDEC Spill Report Database

One (1) NY SPILLS records was identified for this site:

- Vacant Building – 630 High Street, Buffalo, NY: Spill #0075573 (Opened 10/04/1999, Closed 10/19/1999) – Building was purchased in an estate sale. Investigation after a minor fire revealed numerous containers of unknown solid and liquid materials. 30 to 50 drums of waste dating back to the 40's and 50's were discovered and required removal. USEPA took over site. No further spill action required by spills. File closed.

Superfund Enterprise Management System

One (1) SEMS record was identified for this site:

- High Street Warehouse – 630 High Street, Buffalo, NY 14211 (EPA ID: NYSFN0204231) - The site was characterized as a “Removal Only Site”, so no site assessment work was needed.

Federal Facility Registry Service/ Facility Index

One (1) FINDS/FRS record was identified for this site:

- High Street Warehouse – 630 High Street, Buffalo, NY 14211

Section 3.2 Sites Adjacent to the Study Area

The following sites are located outside the Study Area but close to its limits and have the potential for significant environmental concerns. As such they are briefly referenced in the event that the limits of work for the Project change.

3.2.1 1235 Fillmore Avenue

Site Inspection

This site is currently vacant but was previously a gas station. The site consists of one building and an associated parking lot. The property consists of one parcel with the following SBL number: 100.60-3-8

Federal The Assessment, Cleanup and Redevelopment Exchange System (ACRES) Brownfield Database

One (1) FED Brownfields record was identified for this site:

- 1235 Fillmore Avenue – 1235 Fillmore Ave, Buffalo, NY 14211 - The property is currently vacant with a building that has two service bay doors. The property was first developed as a multi-tenant residential property prior to 1899. It was redeveloped as a gas station around 1953.

Federal Facility Registry Service/ Facility Index

One (1) FINDS/FRS record was identified for this site:

- 1235 Fillmore Avenue – 1235 Fillmore Ave, Buffalo, NY 14211

NYSDEC City of Buffalo Department of Permit and Inspection

- 1235 Fillmore Avenue - A 1928 permit identifying two 1,000-gallon gasoline tanks and one 550-gallon gasoline tank was identified. A 1954 permit identifying one 4,000-gallon gasoline tank was identified. A 1958 permit identifying one 3,000-gallon tank was also identified.

3.2.2 1251 Fillmore Avenue

Site Inspection

This site is currently operated by Frank’s Express Tire and Auto Repair but was previously a gas station. The site consists of one building and an associated parking lot. The property consists of one parcel with the following SBL number: 100.52-1-24

Federal The Assessment, Cleanup and Redevelopment Exchange System (ACRES) Brownfield Database

One (1) FED Brownfields record was identified for this site:

- 1251 Fillmore Avenue - 1251 Fillmore Avenue, Buffalo, NY 14211 - The property, currently vacant, consists of one commercial building covering approximately 2,400 square feet. Past uses include a gas station and an auto supply shop.

Federal Facility Registry Service/ Facility Index

One (1) FINDS/FRS record was identified for this site:

- 1251 Fillmore Avenue – 1251 Fillmore Ave, Buffalo, NY 14211

3.2.3 Dry Cleaner 1385 Fillmore Avenue

Site Inspection

This site is currently vacant but was previously a Dry Cleaner. The site consists of one building and an associated parking lot. The property consists of one parcel with the following SBL number: 100.36-6-19.12

RCRA Non Generator

One (1) RCRA NON GEN record was identified for this site. This site was at some point identified as a site that no longer generates, transports, treats, stores, or disposes of hazardous waste. Previous hazardous waste codes were not listed.

- Bell Bros Cleaners – 1385 Fillmore Avenue, Buffalo, NY

Federal Facility Registry Service/ Facility Index

One (1) FINDS/FRS record was identified for this site:

- Adaora Dry Cleaners – 1385 Fillmore Ave, Buffalo, NY 14211

Delisted Drycleaner Facilities

One (1) DELISTED DRYCLEANERS record was identified for this site:

- Adaora Dry Cleaners – 1385 Fillmore Ave, Buffalo, NY 14211

Registered Dry Cleaner Facilities

One (1) Drycleaners record was identified for this site:

- Adaora Dry Cleaners – 1385 Fillmore Ave, Buffalo, NY 14211

RCRA Generators List

One (1) GEN Manifest record was identified for this site. This site has or had manifests for hazardous materials that they utilized or stored onsite. Previous hazardous waste code was F001, F004, and F005 for halogenated solvents.

- Bell Brothers Cleaners – 1385 Fillmore Avenue, Buffalo, NY

NYSDEC City of Buffalo Department of Permit and Inspection

- 1385 Fillmore Avenue - A 1959 permit identifying one 2,000-gallon gasoline tank was identified. A 1959 permit identifying one 550-gallon oil tank was also identified.

3.2.4 1247 Fillmore Avenue

Site Inspection

This site is currently a vacant lot owned by the City of Buffalo but was formerly a residential property. The site consists of an open field of grass with no buildings located adjacent to an auto repair shop. The property consists of one parcel with the following SBL number: 100.60-3-7

Federal The Assessment, Cleanup and Redevelopment Exchange System (ACRES) Brownfield Database

One (1) FED Brownfields record was identified for this site:

- 1247 Fillmore Avenue – 1247 Fillmore Avenue, Buffalo, NY 14211 - The property is a vacant residential property owned by the City of Buffalo.

Federal Facility Registry Service/ Facility Index

One (1) FINDS/FRS record was identified for this site:

- 1247 Fillmore Avenue – 1247 Fillmore Ave, Buffalo, NY 14211

3.2.5 Rite Aid: 1070 Genesee Street (Former Gas Station 1066 Genesee Street)

Site Inspection

This site is currently operated by Rite Aid but was previously a gas station. The site consists of one building, and the associated parking lot. The property consists of one parcel with the following SBL number: 100.76-4-1.21

RCRA Non Generator

One (1) RCRA NON GEN record was identified for this site. This site was at some point identified as a site that no longer generates, transports, treats, stores, or disposes of hazardous waste. Previous hazardous waste code was D001 Ignitable Waste, D018, and D000.

- Mobil Oil Corp SS Bev – 1066 Genesee Street, Buffalo, NY 14211

RCRA Generators List

One (1) GEN Manifest record was identified for this site. This site has or had manifests for hazardous materials that they utilized or stored onsite. Disposal of D001 ignitable waste was recorded.

- Mobil Oil Corporation – S/S 08-BEV 1066 Genesee Street, Buffalo, NY 14211

Federal Facility Registry Service/ Facility Index

One (1) FINDS/FRS record was identified for this site:

- Mobil Oil Corp SS BEV – 1066 Genesee Street, Buffalo, NY 14211

Leaking Storage Tanks

Three (3) LST records were identified for this site:

- Former Mobil 08-BEV – 1066 Genesee at Fillmore, Buffalo, NY: Spill #9703353 (Opened 06/17/1997, Closed 06/18/1997) – Former gas station site contamination was discovered while digging test pits. Contaminated soil was excavated from the site. This spill was attributed to SPILL # 9613019, which was still open at the time. No further action needed for this spill #, file closed.
- Mobil Oil 08-BEV – 1066 Genesee Street, Buffalo, NY: Spill #8911069 (Opened 02/16/1990, Closed 09/18/1995) – “Site being sold to Rite-Aid, contamination found, Mobil cleaning up, see spill 9703353 for further information”.
- Mobil Oil 08-BEV – 1066 Genesee Street, Buffalo, NY: Spill #9613019 (Opened 02/03/1997, Closed 05/31/2001) – This is a former gas station being sold to Rite-Aid. Received monitoring well sample report showing elevated concentrations of BTEX. Remediation of site requested. 2/27/1997 Received letter from Mobil stating they intend to excavate contaminated soil. Two abandoned tanks filled with water were discovered during excavation. 8/14/1997 Noted excavated soil must be successfully bioremediated within two years or be landfilled. Bioremediation was started but not completed within the 2-year time frame. Soils were transported to a soil disposal facility. 05/07/01 received soil disposal documentation for 7,227 tons of material removed from biotreatment cell between 2/27 thru 3/8/01. DEC sent letter confirming receipt of soil disposal documentation. 5/31/2001 Site reclassification to inactive status.

3.2.6 General Electric: 1489 Fillmore Avenue

Site Inspection

This site is currently operated by the Buffalo Police Department -C- District building but was formerly a general electric plant. The site consists of one large police department building, an associated parking lot, and a large vacant field to the east of the parking lot. The property consists of one parcel with the following SBL number: 100.44-2-1.1

RCRA Non Generator

One (1) RCRA NON GEN record was identified for this site. This site was at some point identified as a site that no longer generates, transports, treats, stores, or disposes of hazardous waste. Previous hazardous waste code was D001 ignitable waste and D002 corrosive waste.

- Buffalo City of General Electric Plant – 1489 Fillmore Avenue, Buffalo, NY

NYSDEC Spill Report Database

One (1) NY SPILLS records were identified for this site:

- General Electric – 1489 Fillmore Avenue, Buffalo, NY: Spill #9311168 (Opened 12/01/1993, Closed 01/12/1994) – Water was being pumped out of a cellar and into the sewer and appeared to have a sheen to it. There was an abandoned UST on site at the time. Site was inspected and no sheen or odors were detected during the inspection. “01/12/94: Site can be closed based on last inspection. if contamination is found during UST removal, city will report to NYSDEC.”

NYSDEC Bulk Storage Database

One (1) UST record was listed for this site:

- Former General Electric Plant – 1489 Fillmore Avenue, Buffalo, NY: Two (2) 10,000-gallon #6 Fuel Oil UST's (Closed 10/10/1995), were listed in the state registry for this site as closed and/or removed USTs.

Federal Facility Registry Service/ Facility Index

One (1) FINDS/FRS record was identified for this site:

- Buffalo City of General Electric Plant – 1489 Fillmore Ave, Buffalo, NY 14211

Leaking Storage Tanks

Two (2) LST record was identified for this site:

- Former General Electric – 1489 Fillmore Avenue, Buffalo, NY: Spill #9511364 (Opened 12/08/1995, Closed 06/09/1997) – 10,000-Gallon #6 Fuel Oil UST was being excavated and removed from site when it was discovered to be leaking. Noticed solvent odor while removing the tank. Contaminated soil was excavated and monitoring wells were installed. 3/13/1997 contaminated soil removed from site. Water samples collected from the excavation on 3/13/1997 were analyzed for EPA methods 8021 & 8270, STARS #1. Both samples were non-detect & meet STARS #1 guidance values & NYSDEC ground water standards. 06/04/1997 Soil disposal receipts were received. 06/09/97: Closure letter sent. No further action needed.
- City of Buffalo - 1489 Fillmore Avenue, Buffalo, NY: Spill #9305025 (Opened 07/20/1993, Closed 11/01/1993) – The city conducted an investigation to determine if there were leaking UST's on site. IWS contracted to remove transformers and concrete from site. No spills were reported or detected. No further action required. File closed.

3.2.7 Engine 18 Fire Station: 1032 Fillmore Avenue

Site Inspection

This site is currently operated as the Engine 18 Fire Station. The site consists of one building and the associated parking area. The property consists of one parcel with the following SBL number: 100.76-6-43

Leaking Storage Tanks

One (1) LST record was identified for this site:

- Engine 18 Fire Station – 1032 Fillmore Avenue, Buffalo, NY: Spill #9909435 (Opened 11/03/1999, Closed 10/05/1999) – during removal of a 550-gallon diesel tank, ground contamination was discovered. Multiple drums were discovered on site. Soils were excavated from beneath the diesel tank and the area where the drums were stored. 10/05/2000 Disposal receipts received for tank bottoms and excavated soils. No further action needed. File Closed.

3.2.8 Cumberland Farms: Genesee Street and Fillmore Avenue (1055 Genesee Street)

Site Inspection

This site was previously operated as a NOCO gas station, and a Cumberland Farms gas station before that, but it is currently part of a parking lot connected to a Dollar General. The property consists of one parcel with the following SBL number: 100.76-5-1.1

Sanborn Maps

This site is depicted on the 1926 Sanborn Fire Insurance Maps as three single-story shops. This site is depicted on the 1950 map as a gasoline fill station with one single-story building. The three shops are no longer present. On the 1986 map the single building is larger, and it is also labelled as a filling station.

Aerial Photos

The 1927 aerial photograph depicts this site as one large building with an attached parking lot. The 1963, 1970, and 1974 photographs all depict this site as a gas station with a single square shaped building. The 1983, 1990, and 1995 aerial photographs also depict this site as a gas station, but the single building is slightly larger and more rectangular in shape. The 2006, 2008, and 2009 aerial photographs also depict this site as a gas station but with a roof added over the pump island filling area. The 2011, 2013, 2015, 2017, 2019, and 2021 aerial photographs no longer depict the site as a gas station, but as part of a large parking lot attached to a large building to the south (currently a Dollar General) that was not on any of the prior photographs.

City Directories

The following occupants were identified on this site in the city directories:

Address	Use	Years
1055 Genesee Street	Northeast STAS & SVCE	1980-1990
1055 Genesee Street	R&R SVCE	1976
1055 Genesee Street	Metzger Bros SVCE	1965-1971
1055 Genesee Street	CBC Serv Gas Station	1955-1960
1055 Genesee Street	Vacant	1946-1950
1055 Genesee Street	Park Restaurant	1935-1940
1055 Genesee Street	Schwabl John Soft Drinks	1930

NYSDEC Spill Report Database

Four (4) NY SPILLS records were identified for this site:

- Abandoned Drum – Genesee and Fillmore Streets, Buffalo, NY: Spill #9112281 (Opened 3/2/1992, Closed 3/13/1992) – An abandoned drum marked lacquer thinner was found in the street and moved to 1034 Fillmore fire house. Company picked up drum. No further action required. File Closed
- Modern Disposal Roadside – Genesee Street East of Fillmore, Buffalo, NY: Spill #0905491 (Opened 8/11/2009, Closed 3/03/2010) – Hydraulic line failed. DEC called Modern for cleanup. Only a stain remained in the road. DEC received disposal receipts for 1.25 tons of spill debris. No further action required. File Closed.
- Exxon/ Mobil Station – 1055 Genesee Street, Buffalo, NY - Spill #0300146 (Opened 04/04/2003, Closed 04/04/2003) – Tanks were being filled and 2-3 gallons of gasoline were spilled. Spill was cleaned up and didn't impact soil or reach storm drains. No further action necessary, file closed.
- NOCO Express #41 – 1055 Genesee Street, Buffalo, NY - Spill #0275425 (Opened 11/26/2002, Closed 05/11/2007) – Tank Pit well was inspected, and a sheen and strong gasoline odors were discovered. Wells were pumped out and monitored weekly. First quarterly report showed significant impacts to groundwater from gasoline. Phase 1 and phase 2 site investigations were performed in 2003. Based on phase 1 and phase 2 results, Noco believed the contamination discovered was

historical from before they purchased the site in 1993. A brownfield application was submitted for the site on 5/11/2007. Spill file was closed, DER to pursue remedial action.

Leaking Storage Tanks

One (1) LST record was identified for this site:

- Cumberland Farms – Genesee and Fillmore, Buffalo, NY: Spill #8710706 (Opened 3/22/1988, Closed 5/7/1990) – A 6,000-gallon UST failed a leak test. Tank removal procedures were initiated, and the tank was cleaned and removed 4/19/1988. Soil from below tank was excavated and stockpiled and treated on site. Treated soil was tested and the results were reviewed by DEC. No Further action required. File Closed.

RCRA Generator List

One (1) RCRA VSQG record was identified for this site. Disposal of D001 ignitable waste, D002 corrosive waste, D005 Barium, D008 Lead, D007 chromium, D009 Mercury, D016 2,4-D (2,4-Dichlorophenoxyacetic Acid), and D035 methyl ethyl ketone.

- Dollar General Store #12975 – 1055 Genesee Street, Buffalo, NY

NYSDEC Bulk Storage Database

One (1) UST record was listed for this site:

- NOCO Express – 1055 Genesee Street, Buffalo, NY: One (1) 10,000-gallon gasoline UST (Installed 04/01/1977, Closed prior to 03/1991), One (1) 6,000-gallon gasoline UST (Installed 10/01/1966, Closed prior to 03/1991), One (1) 6,000-gallon gasoline UST (Installed 04/01/1977, Closed prior to 03/1991), Three (3) 8,000-gallon gasoline UST's (Installed 04/01/1988, Closed 02/01/2008), and One (1) 550-gallon UST (Installed 09/01/1954, Closed prior to 03/1991), were listed on the state registry for this site.

State Brownfields Site List

One (1) Brownfields record was identified for this site:

- NOCO #S41 - 1055 Genesee Street, Buffalo, NY 14211 – The site was used as a retail gasoline station and convenience store until 2006. Use as a station and auto repair shop appears to have led to site contamination. Remediation at the site is complete. Prior to remediation the primary contaminants of concern were petroleum related volatile organic compounds (VOCs) and semi-volatile organic compounds (SVOCs) in soil and groundwater. Remedial activities have successfully achieved soil cleanup objectives for commercial use. Residual contamination in soil and groundwater is being managed under a Site Management Plan.

Federal Facility Registry Service/ Facility Index

Two (2) FINDS/FRS record was identified for this site:

- Dollar General Store #12975 – 1055 Genesee Street, Buffalo, NY 14211
- Pyramid Exxon S-41 - 1055 Genesee Street, Buffalo, NY 14211

Registry of Institutional Controls in New York State

One (1) INST record was identified for this site:

- NOCO #S41 – 1055 Genesee Street, Buffalo, NY 14211 - The NOCO #S41 site is an approximately 0.73-acre site located in an urban area at 1055 Genesee Street in the City of Buffalo, Erie County. The site is located on the southeast corner of Genesee Street and Fillmore Avenue. The site is a generally flat urban lot. There is one building on site and the remainder of the site is covered by asphalt and gravel with a small grassy area along the southern boundary. The nearest residential area is adjacent to the southeast boundary of the site. This site is zoned for commercial use and there is currently a retail store on the property. The site was used as a retail gasoline station and convenience store until 2006. Use as a gasoline station and auto repair shop appears to have led to site contamination.

Integrated Compliance Information System

One (1) ICIS record was identified for this site. This record identifies properties that have Federal Administrative and Judicial enforcement actions.

- Pyramid Exxon S-41 – 1055 Genesee Street, Buffalo, NY 14211

NYSDEC City of Buffalo Department of Permit and Inspection

- 1055 Genesee Street - A 1933 permit identifying three 8,000-gallon gasoline tanks was identified, a 1956 permit identifying one 4,000-gallon gasoline tank was identified, and a 1967 permit identifying one 6,000-gallon gasoline tank was identified. A 1957 permit identifying one 4,000-gallon gasoline tank was also identified.

4.0 CONCLUSIONS AND RECOMMENDATIONS

Fifty-Six (56) properties of environmental concern were identified and described in this HW/CM Screening, where forty-eight (48) of the properties are located within the Study Area and eight (8) of the properties are located adjacent but outside the Study Area limits as shown on both Figures 1 and Figures 2A-2E. Each site record was assessed as to whether it may pose an environmental risk and have a chance to affect the Project. Each site is summarized in **Table 1** with a recommendation for either possible additional investigatory work (i.e., a Phase II Environmental Site Assessment), the suggestion that an Environmental Monitor available to review soil conditions and address any concerns identified in the field, the suggestion that the site should be identified on plans and within Project documents, or that the Engineer-In-Charge be notified of the site and its past history in the event that an unusual discovery occurs in the field during construction. These recommendations are made with understanding that the Project will require a combination of property/right-of-way acquisitions, utility installation and replacement, re-grading of current surface features, or general excavation to facilitate the construction of the preferred alternative.

While numerous properties have been identified as potentially having subsurface soil or groundwater contamination or orphan tanks, only a limited number will likely have a physical and economic impact on the Project. The reason for this is that most of the identified sites have been previously remediated; the spills/releases were small and occurred a long time ago; or in a few cases the sites are large in size and the location of historical environmental releases and property impairment may be at a distance from the proposed construction activity. For sites where remediation has occurred, the reviewed documentation describes whether the spill file is open, inactive or closed. While a spill may be closed it is possible that residual contamination is still present at a concentration below the NYSDEC soil cleanup objectives (SCOs). This may be assumed for those spill sites reported as having met NYSDEC's "standard".

From the list, eleven (11) sites are or have been auto repair shops, gas stations or affiliated with auto sales and maintenance. Based on past experience this is a set of historical property usage that often are later determined to exhibit the presence of contamination resulting from the release of fuels, oils, solvent cleaning solutions and other chemicals. These materials may be released from ASTs, USTs, cleaning stations, hydraulic lifts, floor drains, oil/water separators and as a result of intentional dumping. The presence of contamination is more common with older business operated prior to the onset of environmental regulations requiring tank registration and testing and proper waste disposal. Newer businesses established after approximately 1980 are less likely to have handled materials in a manner that would have contributed to contamination of the environment.

Some of these sites may have abandoned and unmarked USTs within or adjacent to the existing Right of Way (ROW) because of known or suspected former use as petroleum storage/retail sites and their proximity to the roadway. Three (3) sites were identified that apparently have or had USTs within the ROW based on the review of historical Sanborn Maps. The tank locations are shown on historic maps therefore they may or may not still be present. Confirmation that the tanks are no longer present would require that a geophysical survey be conducted at these locations to determine whether these USTs and ancillary piping are still present. Locating the USTs would prepare for their proper removal prior to construction; however, their removal, if present, can also be addressed during construction through a contingency in the budget. In addition, a total

of 20 sites have had or currently contain USTs. One of the most common causes of contamination for transportation projects is releases from USTs near the adjacent roadway or utility corridor.

One (1) of the sites is associated with historical manufacturing operations. If deeper excavations (greater than 3 feet) are anticipated in the area of this industrial site, we recommend that a subsurface soil investigation and laboratory analysis for general industrial compounds be conducted or that a contingency be placed within the budget to address possible soil remediation costs during construction.

Two (2) of the sites are current or former dry cleaners that are of concern due to past usage of dry-cleaning compounds. If deeper excavations (greater than 3 feet) are required adjacent to these sites, they should be investigated for the presence of chlorinated solvent contamination in the subsurface by analyzing select soils samples for Target Compound List (TCL) volatiles or that a contingency be placed within the budget to address possible soil remediation costs during construction.

During final design, a detailed Phase II Environmental Site Assessment should be performed at those sites identified within this HW/CM Screening where the collection and analysis of soil and/or groundwater samples may be warranted to further characterize the subsurface conditions within areas of environmental concern that would be disturbed by proposed construction activities. The scope of the Phase II Environmental Site Assessment will include drilling investigations conducted with a direct push "hydraulic" rig or rotary drill rig to collect soil samples for retrieval and examination. Soil samples should be collected and analyzed for both Target Compound List (TCL) and Target Analyte List (TAL) parameters for volatile, semi-volatile, pesticides, herbicides, PCBs, and metals including mercury, cyanide and hexavalent chromium. If any of the results indicate that the sample has the potential to be hazardous, the soil sample should further be analyzed under Toxicity Characteristic Leaching Procedure (TCLP) methodology (EPA method 1311) for the parameter(s) in question. This additional TCLP analysis would allow for the determination of whether the samples meet the definition of RCRA hazardous waste. The results of these field studies would provide information to support the development of environmental remediation cost estimates and to determine budgetary allowances that should be set aside for construction.

Table 1 – Sites of Environmental Concern

TABLE 1 – SITES OF ENVIRONMENTAL CONCERN

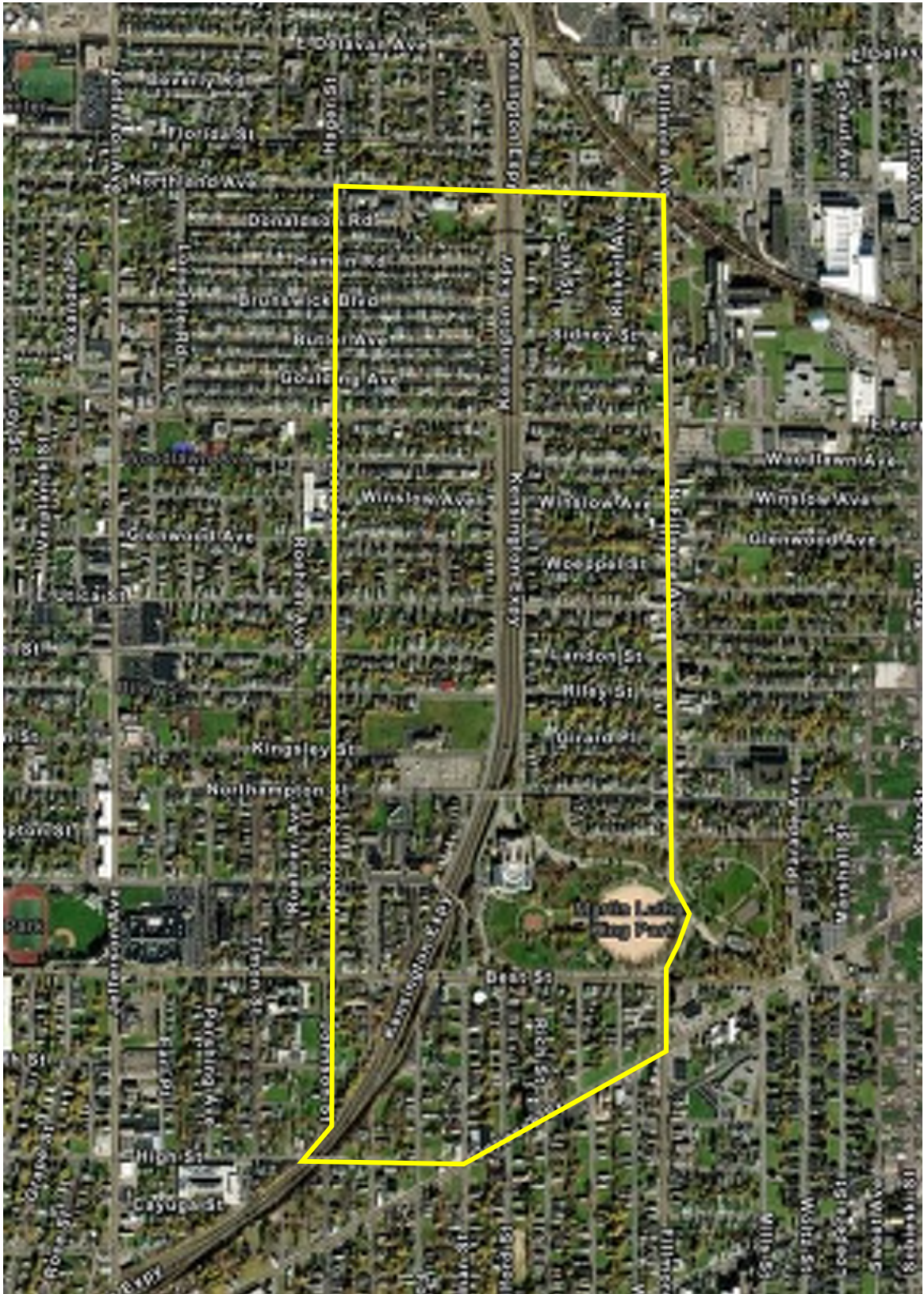
Site #	Property Name and Address	Current or Former Uses				Potential Environmental Concern	Recommendation
		Auto Related Industry (Gas Station, Repair Shop)	Tanks	Dry Cleaner	Manufacturing Facility		
3.1.1	NYSDOT BIN 1022630					None	No Action Required
3.1.2	956 Humboldt Parkway					None	No Action Required
3.1.3	305 Landon Street					None	No Action Required
3.1.4	545 East Utica Street		X			Petroleum Contamination	Monitor During Construction
3.1.5	866 Humboldt Parkway		X			None	No Action Required
3.1.6	1001 Humboldt Parkway		X			Petroleum Contamination, Abandoned USTs Historical USTs located within ROW	Evaluate the need for a soil gas survey and soil boring inspection if deep excavation (over 3 feet) is required.
3.1.7	835 Humboldt Parkway					None	No Action Required
3.1.8	Greenhouse at MLK Park					None	No Action Required
3.1.9	668 East Utica					None	No Action Required
3.1.10	NYSDOT BIN 1022620					None	No Action Required
3.1.11	500 Riley Street					None	No Action Required
3.1.12	Science Museum – 1020 Humboldt Parkway					None	No Action Required
3.1.13	1345 Fillmore Avenue			X		Chemical/Solvent Contamination	Monitor During Construction
3.1.14	92 Woepfel Street					None	No Action Required
3.1.15	Grocery – 1270 Fillmore		X			None	No Action Required
3.1.16	Fillmore Avenue and Fougerson Street					None	No Action Required
3.1.17	Pump House - 759 Humboldt Parkway		X			Petroleum Contamination, Abandoned USTs	Evaluate the need for a soil gas survey and soil boring inspection if building will be disturbed.

Site #	Property Name and Address	Current or Former Uses				Potential Environmental Concern	Recommendation
		Auto Related Industry (Gas Station, Repair Shop)	Tanks	Dry Cleaner	Manufacturing Facility		
3.1.18	St. Martins Village – 564 Dodge Street		X			Petroleum Contamination, Abandoned USTs	Evaluate the need for a soil gas survey and soil boring inspection if deep excavation (over 3 feet) is required.
3.1.19	MLK Casino – 175 N Parade Avenue					None	No Action Required
3.1.20	Lake Erie Recycling – 1207 Fillmore Avenue					None	No Action Required
3.1.21	First Bus – Humboldt Parkway and East Ferry Street					None	No Action Required
3.1.22	553 Dodge Street					None	No Action Required
3.1.23	NYSDOT BIN 1022640					None	No Action Required
3.1.24	532 East Ferry Street					None	No Action Required
3.1.25	184 Goulding Avenue					None	No Action Required
3.1.26	1507 Fillmore	X	X			Petroleum Contamination, Abandoned USTs	Extensive contamination at this site. Soil gas survey and soil boring inspection recommended if excavation is required in the area.
3.1.27	Science Magnet School – 1 MLK Jr. Park		X			Petroleum Contamination, Abandoned USTs Historical USTs located within ROW	Evaluate the need for a soil gas survey and soil boring inspection if deep excavation (over 3 feet) is required.
3.1.28	NYSDOT BIN 1022609					None	No Action Required
3.1.29	210 Butler Street					None	No Action Required
3.1.30	Hymans Service – 571 Best Street	X	X			Petroleum Contamination, Waste Containers, Abandoned USTs Historical USTs located within ROW	Evaluate the need for a soil gas survey and soil boring inspection if deep excavation (over 3 feet) is required.
3.1.31	Niagara Mohawk – Best Street and Norway Park					None	No Action Required
3.1.32	437 Wohlers Avenue					None	No Action Required
3.1.33	PS 59 – 775 Best Street					None	No Action Required
3.1.34	218 Brunswick Boulevard					None	No Action Required
3.1.35	4 Myers Street					None	No Action Required


Site #	Property Name and Address	Current or Former Uses				Potential Environmental Concern	Recommendation
		Auto Related Industry (Gas Station, Repair Shop)	Tanks	Dry Cleaner	Manufacturing Facility		
3.1.36	1602 Fillmore Avenue					None	No Action Required
3.1.37	543 East North Street					None	No Action Required
3.1.38	Geiger Enterprises – 1625 Fillmore Avenue	X	X			Petroleum Contamination, Abandoned USTs	Evaluate the need for a soil gas survey and soil boring inspection if deep excavation (over 3 feet) is required.
3.1.39	Niagara Mohawk – 954-960 Genesee Street					None	No Action Required
3.1.40	Hamlin Park Public School - 126 Donaldson Road		X			Petroleum Contamination, USTs	Evaluate the need for a soil gas survey and soil boring inspection if deep excavation (over 3 feet) is required.
3.1.41	Residential Garage - 453 Northland Avenue					None	No Action Required
3.1.42	Genesee Street and Guilford Street					None	No Action Required
3.1.43	Pole 325 – Fox Street					None	No Action Required
3.1.44	394 Northland Avenue					None	No Action Required
3.1.45	Former Gas Station: 1500 Fillmore Avenue (Currently 1490 Fillmore Avenue)	X	X			Petroleum Contamination, Abandoned USTs	Evaluate the need for a soil gas survey and soil boring inspection if deep excavation (over 3 feet) is required.
3.1.46	Sunoco Gas Station (former Food Mart): 473 East Ferry Street	X	X			Petroleum Contamination, Active USTs	Evaluate the need for a soil gas survey and soil boring inspection if deep excavation (over 3 feet) is required.
3.1.47	New Chrome Motor: 908 Genesee Street	X	X			Petroleum Contamination, Abandoned USTs	Evaluate the need for a soil gas survey and soil boring inspection if deep excavation (over 3 feet) is required.
3.1.48	High Street Warehouse: 630 High Street				X	Waste Containers, Previous Superfund Site	Evaluate the need for a soil gas survey and soil boring inspection if deep excavation (over 3 feet) is required.

Site #	Property Name and Address	Current or Former Uses				Potential Environmental Concern	Recommendation
		Auto Related Industry (Gas Station, Repair Shop)	Tanks	Dry Cleaner	Manufacturing Facility		
3.2.1	1235 Fillmore Avenue	X	X			Petroleum Contamination	Evaluate the need for a soil gas survey and soil boring inspection if deep excavation (over 3 feet) is required.
3.2.2	1251 Fillmore Avenue	X	X			Petroleum Contamination	Evaluate the need for a soil gas survey and soil boring inspection if deep excavation (over 3 feet) is required.
3.2.3	Dry Cleaner: 1385 Fillmore Avenue			X		Chemical/Solvent Contamination	Monitor During Construction
3.2.4	1247 Fillmore Avenue					None	No Action Required
3.2.5	Rite Aid: 1070 Genesee Street (Former Gas Station 1066 Genesee Street)	X	X			Petroleum Contamination	Evaluate the need for a soil gas survey and soil boring inspection if deep excavation (over 3 feet) is required.
3.2.6	General Electric – 1489 Fillmore Avenue	X	X			Petroleum Contamination	Evaluate the need for a soil gas survey and soil boring inspection if deep excavation (over 3 feet) is required.
3.2.7	Engine 18 Fire Station – 1032 Fillmore Avenue		X			Petroleum Contamination, ASTs	Evaluate the need for a soil gas survey and soil boring inspection if deep excavation (over 3 feet) is required.
3.2.8	Cumberland Farms – 1055 Genesee Street	X	X			Petroleum Contamination, Abandoned USTs	Evaluate the need for a soil gas survey and soil boring inspection if deep excavation (over 3 feet) is required.

Figure 1 – Study Area and Limits of Work



Legend

 Study Area and Limits of Work

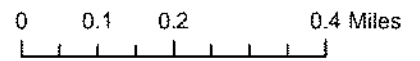


Figure 1: Study Area / Work Limits
Kensington Expressway Project
City of Buffalo, Erie County, New York

Figures 2A-2E – Sites of Environmental Concern

Figure 2A: Sites of Environmental Concern – Kensington Expressway



Source: Buffalo – Erie County GIS on the web
<https://gis.erie.gov>

Limits of Study Area

1. 126 Donaldson Road (3.1.40)
2. 218 Brunswick Boulevard (3.1.34)
3. 394 Northland Avenue (3.1.44)
4. 453 Northland Avenue (3.1.41)
5. 1602 Fillmore Avenue (3.1.36)

6. 1625 Fillmore Avenue (3.1.38)
7. 437 Wohlers Avenue (3.1.32)
8. 184 Goulding Avenue (3.1.25)
9. 210 Butler Street (3.1.29)



Figure 2B: Sites of Environmental Concern – Kensington Expressway



Source: Buffalo – Erie County GIS on the web
<https://gis.erie.gov>

Limits of Study Area

- 10. 473 East Ferry Street (3.1.46)
- 11. 532 East Ferry Street (3.1.24)
- 12. First Student Bus – Humboldt and East Ferry Street (3.1.21)
- 13. Pump House – 759 Humboldt Parkway (3.1.17)
- 14. East Ferry Street Bridge – NYSDOT BIN 1022640 (3.1.23)
- 15. Kim’s Kitchen – 1490 Fillmore Avenue (3.1.45)
- 16. 1507 Fillmore Avenue (3.1.26)
- 17. 1489 Fillmore Avenue (3.2.6)

- 18. 835 Humboldt Parkway (3.1.7)
- 19. 866 Humboldt Parkway (3.1.5)
- 20. 92 Woeppel Street (3.1.14)
- 21. Dry Cleaner – 1385 Fillmore Avenue (3.2.3)



Figure 2C: Sites of Environmental Concern – Kensington Expressway



Source: Buffalo – Erie County GIS on the web
<https://gis.erie.gov>

Limits of Study Area

- 22. 545 East Utica Street (3.1.4)
- 23. East Utica Street Bridge NYSDOT BIN 1022630 (3.1.1)
- 24. 668 East Utica Street (3.1.9)
- 25. Nino's Cleaners – 1345 Fillmore Avenue (3.1.13)
- 26. 305 Landon Street (3.1.3)
- 27. 500 Riley Street (3.1.11)
- 28. Former Deaconess Hospital – 1001 Humboldt Parkway (3.1.6)

- 29. 956 Humboldt Parkway (3.1.2)
- 30. Northampton Street Bridge – NYSDOT BIN 1022620 (3.1.10)
- 31. Fillmore Avenue and Fougerson Street (3.1.16)
- 32. 1270 Fillmore Avenue (3.1.15)
- 33. 1251 Fillmore Avenue (3.2.2)
- 34. 1247 Fillmore Avenue (3.2.4)
- 35. 52 1235 Fillmore Avenue (3.2.1)



Figure 2D: Sites of Environmental Concern – Kensington Expressway



Source: Buffalo – Erie County GIS on the web
<https://gis.erie.gov>

Limits of Study Area

- 36. 564 Dodge Street (3.1.18)
- 37. 553 Dodge Street (3.1.22)
- 38. Science Magnet School – 1 Martin Luther King Jr Park (3.1.27)
- 39. Science Museum – 1020 Humboldt Parkway (3.1.12)
- 40. MLK Casino – 175 North Parade Avenue (3.1.19)
- 41. 1207 Fillmore Avenue (3.1.20)
- 42. Corner of Best Street and Norway Park (3.1.31)

- 43. 571 Best Street (3.1.30)
- 44. Best Street Bridge – NYSDOT BIN 1022609 (3.1.28)
- 45. Greenhouse at MLK Park (3.1.8)
- 46. 775 Best Street (3.1.33)
- 47. 1070 Genesee Street (3.2.5)



Figure 2E: Sites of Environmental Concern – Kensington Expressway



Source: Buffalo – Erie County GIS on the web
<https://gis.erie.gov>

Limits of Study Area

- 48. 543 East North Street (3.1.37)
- 49. 44 Pole 325: 325 Fox Street (3.1.43)
- 50. High Street Warehouse: 630 High Street (3.1.48)
- 51. New Chrome Motor: 908 Genesee Street (3.1.47)
- 52. Genesee Street and Guilford Street (3.1.42)
- 53. Niagara Mohawk – 954-960 Genesee Street (3.1.39)
- 54. Engine 18 Fire Station – 1032 Fillmore Avenue (3.2.7)

- 55. Cumberland Farms: Genesee Street and Fillmore Avenue - 1055 Genesee Street (3.2.8)
- 56. 4 Myers Street (3.1.35)



Appendix A – ERIS Database Report



DATABASE REPORT

Project Property: *Kensington Expressway Project
Kensington Expressway
Buffalo NY*

Project No: *Project #20220255/P.O. 1915*

Report Type: *Database Report*

Order No: *23013000672*

Requested by: *Watts Architecture & Engineering*

Date Completed: *February 1, 2023*

Table of Contents

Table of Contents.....	2
Executive Summary.....	3
Executive Summary: Report Summary.....	4
Executive Summary: Site Report Summary - Project Property.....	8
Executive Summary: Site Report Summary - Surrounding Properties.....	19
Executive Summary: Summary by Data Source.....	42
Map.....	82
Aerial.....	85
Topographic Map.....	86
Detail Report.....	87
Unplottable Summary.....	888
Unplottable Report.....	902
Appendix: Database Descriptions.....	1066
Definitions.....	1080

Notice: IMPORTANT LIMITATIONS and YOUR LIABILITY

Reliance on information in Report: This report DOES NOT replace a full Phase I Environmental Site Assessment but is solely intended to be used as database review of environmental records.

License for use of information in Report: No page of this report can be used without this cover page, this notice and the project property identifier. The information in Report(s) may not be modified or re-sold.

Your Liability for misuse: Using this Service and/or its reports in a manner contrary to this Notice or your agreement will be in breach of copyright and contract and ERIS may obtain damages for such mis-use, including damages caused to third parties, and gives ERIS the right to terminate your account, rescind your license to any previous reports and to bar you from future use of the Service.

No warranty of Accuracy or Liability for ERIS: The information contained in this report has been produced by ERIS Information Inc. ("ERIS") using various sources of information, including information provided by Federal and State government departments. The report applies only to the address and up to the date specified on the cover of this report, and any alterations or deviation from this description will require a new report. This report and the data contained herein does not purport to be and does not constitute a guarantee of the accuracy of the information contained herein and does not constitute a legal opinion nor medical advice. Although ERIS has endeavored to present you with information that is accurate, ERIS disclaims, any and all liability for any errors, omissions, or inaccuracies in such information and data, whether attributable to inadvertence, negligence or otherwise, and for any consequences arising therefrom. Liability on the part of ERIS is limited to the monetary value paid for this report.

Trademark and Copyright: You may not use the ERIS trademarks or attribute any work to ERIS other than as outlined above. This Service and Report (s) are protected by copyright owned by ERIS Information Inc. Copyright in data used in the Service or Report(s) (the "Data") is owned by ERIS or its licensors. The Service, Report(s) and Data may not be copied or reproduced in whole or in any substantial part without prior written consent of ERIS.

Executive Summary

Property Information:

Project Property: *Kensington Expressway Project
Kensington Expressway Buffalo NY*

Project No: *Project #20220255/P.O. 1915*

Coordinates:

Latitude: *42.90990342*
Longitude: *-78.84373394*
UTM Northing: *4,753,065.35*
UTM Easting: *676,013.37*
UTM Zone: *UTM Zone 17T*

Elevation: *648 FT*

Order Information:

Order No: *23013000672*
Date Requested: *January 30, 2023*
Requested by: *Watts Architecture & Engineering*
Report Type: *Database Report*

Historicals/Products:

Aerial Photographs *Historical Aerials (with Project Boundaries)*
City Directory Search *CD - 2 Street Search*
ERIS Xplorer [*ERIS Xplorer*](#)
Excel Add-On *Excel Add-On*
Fire Insurance Maps *US Fire Insurance Maps*
Physical Setting Report (PSR) *Physical Setting Report (PSR)*
Topographic Map *Topographic Maps*
Vapor Screening Tool *Vapor Screening Tool*

Executive Summary: Report Summary

Database	Searched	Search Radius	Project Property	Within 0.12mi	0.125mi to 0.25mi	0.25mi to 0.50mi	0.50mi to 1.00mi	Total
Standard Environmental Records								
Federal								
DOE FUSRAP	Y	1	0	0	0	0	0	0
NPL	Y	1	0	0	0	0	0	0
PROPOSED NPL	Y	1	0	0	0	0	0	0
DELETED NPL	Y	0.5	0	0	0	0	-	0
SEMS	Y	0.5	1	2	0	1	-	4
SEMS ARCHIVE	Y	0.5	0	0	1	2	-	3
ODI	Y	0.5	0	0	0	0	-	0
CERCLIS	Y	0.5	1	1	1	2	-	5
IODI	Y	0.5	0	0	0	0	-	0
CERCLIS NFRAP	Y	0.5	0	0	1	2	-	3
CERCLIS LIENS	Y	PO	0	-	-	-	-	0
RCRA CORRACTS	Y	1	0	0	0	0	1	1
RCRA TSD	Y	0.5	0	0	0	0	-	0
RCRA LQG	Y	0.25	4	1	0	-	-	5
RCRA SQG	Y	0.25	3	1	2	-	-	6
RCRA VSQG	Y	0.25	2	3	2	-	-	7
RCRA NON GEN	Y	0.25	11	17	14	-	-	42
RCRA CONTROLS	Y	0.5	0	0	0	0	-	0
FED ENG	Y	0.5	0	0	0	0	-	0
FED INST	Y	0.5	0	0	0	0	-	0
LUCIS	Y	0.5	0	0	0	0	-	0
NPL IC	Y	0.5	0	0	0	0	-	0
ERNS 1982 TO 1986	Y	PO	0	-	-	-	-	0
ERNS 1987 TO 1989	Y	PO	0	-	-	-	-	0
ERNS	Y	PO	1	1	-	-	-	2
FED BROWNFIELDS	Y	0.5	0	5	35	19	-	59
FEMA UST	Y	0.25	0	0	0	-	-	0

Database	Searched	Search Radius	Project Property	Within 0.12mi	0.125mi to 0.25mi	0.25mi to 0.50mi	0.50mi to 1.00mi	Total
FRP	Y	0.25	0	0	0	-	-	0
DELISTED FRP	Y	0.25	0	0	0	-	-	0
HIST GAS STATIONS	Y	0.25	2	0	0	-	-	2
REFN	Y	0.25	0	0	0	-	-	0
BULK TERMINAL	Y	0.25	0	0	0	-	-	0
SEMS LIEN	Y	PO	0	-	-	-	-	0
SUPERFUND ROD	Y	1	0	0	0	0	0	0
State								
SHWS	Y	1	0	1	1	4	4	10
DELISTED SHWS	Y	1	0	0	0	0	0	0
HSWDS	Y	1	0	0	0	1	0	1
VAPOR	Y	1	0	1	0	0	0	1
SWF/LF	Y	0.5	0	0	8	0	-	8
LANDFILL INACTIVE	Y	0.5	0	0	0	0	-	0
WASTE TIRE	Y	0.5	0	0	0	0	-	0
RECYCLING	Y	0.5	0	0	0	0	-	0
LST	Y	0.5	10	11	4	28	-	53
DELISTED LST	Y	0.5	0	0	0	0	-	0
UST	Y	0.25	7	8	8	-	-	23
AST	Y	0.25	2	4	4	-	-	10
TANKS	Y	0.25	0	0	0	-	-	0
MOSF	Y	0.5	0	0	0	0	-	0
CBS	Y	0.25	0	0	0	-	-	0
DELISTED TANKS	Y	0.25	0	0	2	-	-	2
DELISTED COUNTY	Y	0.25	0	0	0	-	-	0
ENG	Y	0.5	0	0	2	1	-	3
INST	Y	0.5	0	1	2	1	-	4
VCP	Y	0.5	0	0	0	0	-	0
ERP	Y	0.5	0	0	1	1	-	2
BROWNFIELDS	Y	0.5	0	1	1	4	-	6
Tribal								
INDIAN LUST	Y	0.5	0	0	0	0	-	0
INDIAN UST	Y	0.25	0	0	0	-	-	0
DELISTED INDIAN LST	Y	0.5	0	0	0	0	-	0

Database	Searched	Search Radius	Project Property	Within 0.12mi	0.125mi to 0.25mi	0.25mi to 0.50mi	0.50mi to 1.00mi	Total
DELISTED INDIAN UST	Y	0.25	0	0	0	-	-	0

County **No County databases were selected to be included in the search.**

Additional Environmental Records

Federal

FINDS/FRS	Y	PO	23	9	-	-	-	32
TRIS	Y	PO	0	-	-	-	-	0
PFAS TRI	Y	0.5	0	0	0	0	-	0
PFAS NPL	Y	0.5	0	0	0	0	-	0
PFAS WATER	Y	0.5	0	0	0	0	-	0
PFAS SSEHRI	Y	0.5	0	0	0	0	-	0
ERNS PFAS	Y	0.5	0	0	0	0	-	0
HMIRS	Y	0.125	0	0	-	-	-	0
NCDL	Y	0.125	0	0	-	-	-	0
TSCA	Y	0.125	0	0	-	-	-	0
HIST TSCA	Y	0.125	0	0	-	-	-	0
FTTS ADMIN	Y	PO	0	-	-	-	-	0
FTTS INSP	Y	PO	0	-	-	-	-	0
PRP	Y	PO	0	-	-	-	-	0
SCRD DRYCLEANER	Y	0.5	0	0	0	0	-	0
ICIS	Y	PO	7	1	-	-	-	8
FED DRYCLEANERS	Y	0.25	1	0	0	-	-	1
DELISTED FED DRY	Y	0.25	0	0	0	-	-	0
FUDS	Y	1	0	0	0	2	1	3
FORMER NIKE	Y	1	0	0	0	0	0	0
PIPELINE INCIDENT	Y	PO	1	-	-	-	-	1
MLTS	Y	PO	0	-	-	-	-	0
HIST MLTS	Y	PO	0	-	-	-	-	0
MINES	Y	0.25	0	0	0	-	-	0
SMCRA	Y	1	0	0	0	0	0	0
MRDS	Y	1	3	0	0	0	0	3
LM SITES	Y	1	0	0	0	0	0	0
ALT FUELS	Y	0.25	0	0	2	-	-	2
CONSENT DECREES	Y	0.25	0	0	0	-	-	0
AFS	Y	PO	2	-	-	-	-	2

Executive Summary: Site Report Summary - Project Property

Map Key	DB	Company/Site Name	Address	Direction	Distance (mi/ft)	Elev Diff (ft)	Page Number
1	GEN MANIFEST	NYSDOT BIN 1022630	BIN1022630 E UTICA ST OVR RT33 BUFFALO NY 14211	NNE	0.00 / 0.00	-7	87
2	RCRA NON GEN	KEATON RUBY & CHESTEE	956 HUMBOLDT PKWY BUFFALO NY 14211 <i>EPA Handler ID: NYR000070797</i>	SE	0.00 / 0.00	4	87
2	FINDS/FRS	KEATON RUBY & CHESTEE	956 HUMBOLDT PKWY BUFFALO NY 14211 <i>Registry ID: 110004552797</i>	SE	0.00 / 0.00	4	89
2	GEN MANIFEST	RUBY & CHESTER KEATON	956 HUMBOLT PKWY BUFFALO NY 14212	SE	0.00 / 0.00	4	89
3	RCRA SQG	NYSDOT BIN 1022630	E UTICA ST OVER RTE 33 BUFFALO NY 14211 <i>EPA Handler ID: NYD987030350</i>	NNE	0.00 / 0.00	-7	90
3	FINDS/FRS	NYSDOT BIN: 1022630	EAST UTICA STREET OVER RT. 33 BUFFALO NY 14211 <i>Registry ID: 110008085240</i>	NNE	0.00 / 0.00	-7	92
4	NY SPILLS	IN FIELD	305 LONDON BUFFALO NY <i>Spill No Close Date: 1402183 2014-05-30 00:00:00</i>	E	0.00 / 0.00	2	93
5	NY SPILLS	OIL TANK	545 E. UTICA STREET BUFFALO NY <i>Spill No Close Date: 0275079 2003-01-16 00:00:00</i>	WNW	0.00 / 0.00	-9	94
6	NY SPILLS	WEST RESIDENCE	866 HUMBOLT PKWY BUFFALO NY <i>Spill No Close Date: 9501084 1995-04-25 00:00:00</i>	NNE	0.00 / 0.00	-8	95
7	GEN MANIFEST	CHESTER & RUBY KEATON	10 GIRARD PLACE BUFFALO NY 14208	SE	0.00 / 0.00	4	96
8	NY SPILLS	OIL/DEACONESS PARKING LOL	HUMBOLDT & KINGSLEY BUFFALO NY <i>Spill No Close Date: 9710370 1997-12-11 00:00:00</i>	S	0.00 / 0.00	2	96
9	RCRA NON GEN	DEACONESS HOSPITAL	1001 HUMBOLDT PKWY BUFFALO NY 14208 <i>EPA Handler ID: NYD980784086</i>	SSW	0.00 / 0.00	3	97
9	RCRA LQG	DEACONESS HOSPITAL	1001 HUMBOLDT PKWY BUFFALO NY 14203 <i>EPA Handler ID: NYD000230003</i>	SSW	0.00 / 0.00	3	99

Map Key	DB	Company/Site Name	Address	Direction	Distance (mi/ft)	Elev Diff (ft)	Page Number
9	UST	DEACONESS CENTER	1001 HUMBOLDT PARKWAY Buffalo NY 14208 <i>Site ID Site Status: 54487 Unregulated/Closed</i>	SSW	0.00 / 0.00	3	102
9	NY SPILLS	DEACONESS HOSPITAL	1001 HUMBOLDT PKWY (AKA: 563 RILEY ST) BUFFALO NY <i>Spill No Close Date: 1111711 2013-08-22 00:00:00</i>	SSW	0.00 / 0.00	3	110
9	FINDS/FRS	DEACONESS CENTER	1001 HUMBOLDT PARKWAY BUFFALO NY 14208 <i>Registry ID: 110028207599</i>	SSW	0.00 / 0.00	3	111
9	FINDS/FRS	DEACONESS HOSPITAL	1001 HUMBOLDT PKWY. BUFFALO NY 14208-2221 <i>Registry ID: 110001568740</i>	SSW	0.00 / 0.00	3	112
9	FINDS/FRS	DEACONESS SKILLED NURSING FACILITY	1001 HUMBOLDT PARKWAY BUFFALO NY 14208-2221 <i>Registry ID: 110019079003</i>	SSW	0.00 / 0.00	3	112
9	ICIS	DEACONESS CENTER	1001 HUMBOLDT PARKWAY BUFFALO NY 14208 <i>Registry ID: 110028207599</i>	SSW	0.00 / 0.00	3	113
9	ICIS	DEACONESS HOSPITAL	1001 HUMBOLDT PKWY BUFFALO NY 14208 <i>Registry ID: 110001568740</i>	SSW	0.00 / 0.00	3	113
9	ICIS	DEACONESS HOSPITAL	1001 HUMBOLDT PKWY BUFFALO NY 14208 <i>Registry ID: 110001568740</i>	SSW	0.00 / 0.00	3	113
9	GEN MANIFEST	DEACONESS HOSPITAL	1001 HUMBOLDT PKWY BUFFALO NY 14203	SSW	0.00 / 0.00	3	113
9	GEN MANIFEST	DEACONESS HOSPITAL	1001 HUMBOLDT PKWY BUFFALO NY 14208	SSW	0.00 / 0.00	3	115
9	AFS	DEACONESS HOSPITAL	1001 HUMBOLDT PKWY BUFFALO NY 14208	SSW	0.00 / 0.00	3	116
9	TIER 2	Kaleida Health - The Deaconess Center LTC	1001 Humboldt Pkwy Buffalo NY 14208	SSW	0.00 / 0.00	3	120
10	NY SPILLS	IN STREET	835 HUMBOLT PKWY BUFFALO NY <i>Spill No Close Date: 2105758 2021-09-28 00:00:00</i>	N	0.00 / 0.00	-9	120
11	RCRA VSQG	BUFFALO CITY OF DPW PARKS & STREETS	MLK GREENHOUSE - HUMBOLDT PKWY BUFFALO NY 14211 <i>EPA Handler ID: NYR000114801</i>	NNE	0.00 / 0.00	-9	121

Map Key	DB	Company/Site Name	Address	Direction	Distance (mi/ft)	Elev Diff (ft)	Page Number
12	NY SPILLS	IN STORM DRAIN	668 EAST UTICA ST. BUFFALO NY 14211 <i>Spill No Close Date: 0550844 2005-08-19 00:00:00</i>	ENE	0.00 / 0.00	-3	123
13	RCRA SQG	NYSDOT BIN 1-02262-0	NORTHAMPTON ST OVER RTE 33 MI POST REF 33- 5301-1029 BUFFALO NY 14207 <i>EPA Handler ID: NYR000068445</i>	S	0.00 / 0.00	2	124
14	FINDS/FRS	NYSDOT BIN 1-02262-0	NORTHAMPTON ST OVER RTE 33 BUFFALO NY 14207 <i>Registry ID: 110008106959</i>	S	0.00 / 0.00	2	126
15	NY SPILLS	RESIDENCE	500 RILEY ST BUFFALO NY <i>Spill No Close Date: 1810469 2019-01-15 00:00:00</i>	W	0.00 / 0.00	-8	126
16	NY SPILLS	RESIDENTIAL	551 NORTH HAMPTON STREET BUFFALO NY <i>Spill No Close Date: 2106115 2021-09-27 00:00:00</i>	SW	0.00 / 0.00	9	127
17	RCRA VSQG	BUFFALO MUSEUM OF SCIENCE	1020 HUMBOLDT PKWY BUFFALO NY 14211 <i>EPA Handler ID: NYR000042382</i>	S	0.00 / 0.00	3	128
17	FINDS/FRS	BUFFALO MUSEUM OF SCIENCE	1020 HUMBOLDT PKWY BUFFALO NY 14211 <i>Registry ID: 110004535833</i>	S	0.00 / 0.00	3	132
17	FINDS/FRS	MUSEUM OF NAT SCIENCE	1020 HUMBOLDT PKWY # 1 BUFFALO NY 14211-1293 <i>Registry ID: 110020815046</i>	S	0.00 / 0.00	3	132
17	ICIS	BUFFALO MUSEUM OF SCIENCE	1020 HUMBOLDT PKWY BUFFALO NY 14211 <i>Registry ID: 110004535833</i>	S	0.00 / 0.00	3	133
17	GEN MANIFEST	BUFFALO MUSEUM OF SCIENCE	1020 HUMBOLDT PKWY BUFFALO NY 14211	S	0.00 / 0.00	3	133
18	GEN MANIFEST	NINOS ONE HOUR	1345 FILLMORE BUFFALO NY 14211	E	0.00 / 0.00	4	135
19	RCRA NON GEN	NINOS CLEANERS	1345 FILLMORE AVE BUFFALO NY 14211 <i>EPA Handler ID: NYD982531626</i>	E	0.00 / 0.00	3	136
19	FINDS/FRS	NINOS CLEANERS	1345 FILLMORE AVENUE BUFFALO NY 14211-1249 <i>Registry ID: 110001615887</i>	E	0.00 / 0.00	3	139
19	ICIS	NINOS CLEANERS	1345 FILLMORE AVE BUFFALO NY 142111249 <i>Registry ID: 110001615887</i>	E	0.00 / 0.00	3	139

Map Key	DB	Company/Site Name	Address	Direction	Distance (mi/ft)	Elev Diff (ft)	Page Number
19	DELISTED DRYCLEANERS	NINO'S CLEANERS	1345 FILLMORE AVE. BUFFALO NY 14211	E	0.00 / 0.00	3	139
19	FED DRYCLEANERS	NINOS CLEANERS	1345 FILLMORE AVENUE BUFFALO NY 14211 <i>FRS Facility ID: 110001615887</i>	E	0.00 / 0.00	3	139
19	ICIS	NINOS CLEANERS	1345 FILLMORE AVE BUFFALO NY 142111249 <i>Registry ID: 110001615887</i>	E	0.00 / 0.00	3	140
19	AFS	NINOS CLEANERS	1345 FILLMORE AVE BUFFALO NY 142111249	E	0.00 / 0.00	3	140
19	DRYCLEANERS	NINOS CLEANERS	1345 FILLMORE AVE BUFFALO NY 14211	E	0.00 / 0.00	3	143
20	NY SPILLS	OIL IN STREET	92 WOEPPEL ST BUFFALO NY <i>Spill No Close Date: 9604900 1996-12-01 00:00:00</i>	ENE	0.00 / 0.00	-7	145
21	NY SPILLS	O.D.'S GROCERY STORE	1270 FILLMORE @ GIRARD AV BUFFALO NY <i>Spill No Close Date: 0175108 2001-05-25 00:00:00</i>	ESE	0.00 / 0.00	2	146
22	PIPELINE INCIDENT		FILLMORE & FOUGERON ST BUFFALO NY 14211 <i>Report No: 19910198</i>	ESE	0.00 / 0.00	2	147
23	MRDS	HANNA FURNACE CORP/ BUFFALO, N.Y.	ERIE COUNTY BUFFALO NY 14211 <i>Dep ID: 10127224</i>	S	0.00 / 0.00	3	147
23	MRDS	WILLIAMS GOLD REFIN./ BUFFALO, N.Y.	ERIE COUNTY BUFFALO NY 14211 <i>Dep ID: 10248440</i>	S	0.00 / 0.00	3	148
23	MRDS	REPUBLIC STEEL/ BUFFALO, N.Y.	ERIE COUNTY BUFFALO NY 14211 <i>Dep ID: 10150906</i>	S	0.00 / 0.00	3	148
24	NY SPILLS	HYD.LINE LEAK IN WET WELL	759 HUMBOLDT PARKWAY BUFFALO NY <i>Spill No Close Date: 0175286 2001-11-13 00:00:00</i>	N	0.00 / 0.00	-12	148
25	NY SPILLS	HUMBOLT PKWY PUMP HOUSE	759 HUMBOLT PKY @ E FERRY BUFFALO NY <i>Spill No Close Date: 0175387 2001-11-02 00:00:00</i>	N	0.00 / 0.00	-12	149
26	RCRA NON GEN	ST MARTIN VILLAGE	536-564 DODGE ST BUFFALO NY 14208 <i>EPA Handler ID: NYR000176552</i>	SW	0.00 / 0.00	12	150

Map Key	DB	Company/Site Name	Address	Direction	Distance (mi/ft)	Elev Diff (ft)	Page Number
26	UST	FORMER SEMINARY	564 DODGE ST BUFFALO NY 14209 <i>Site ID Site Status: 347624 Unregulated/Closed</i>	SW	0.00 / 0.00	12	152
26	NY SPILLS	ST MARTINS VILLAGE LP	564 DODGE ST BUFFALO NY 14208 <i>Spill No Close Date: 1113684 2012-03-08 00:00:00</i>	SW	0.00 / 0.00	12	153
26	LST	FORMER SEMINARY	564 DODGE STREET BUFFALO NY <i>Spill No Close Date: 9509662 1995-12-20 00:00:00</i>	SW	0.00 / 0.00	12	154
26	FINDS/FRS	ST MARTIN VILLAGE	536-564 DODGE ST BUFFALO NY 14208 <i>Registry ID: 110044946048</i>	SW	0.00 / 0.00	12	155
27	FINDS/FRS	BUFFALO CITY OF - MLK JR PARK CASINO	175 N PARADE AVE BUFFALO NY 14211 <i>Registry ID: 110067045227</i>	SE	0.00 / 0.00	-1	156
28	NY SPILLS	LAKE ERIE RECYCLING	1207 FILLMORE AVE BUFFALO BUFFALO NY <i>Spill No Close Date: 0550213 2005-05-05 00:00:00</i>	ESE	0.00 / 0.00	-2	157
29	ERNS		WINSLOW AND FILMORE AVES BUFFALO NY <i>NRC Report No: 47031</i>	NE	0.00 / 0.00	-9	158
30	NY SPILLS	FIRST STUDENT BUS	HUMBOLDT AND E FERRY BUFFALO NY <i>Spill No Close Date: 2106618 2021-10-15 00:00:00</i>	N	0.00 / 0.00	-13	159
31	NY SPILLS	SOIL	553 DODGE ST BUFFALO NY <i>Spill No Close Date: 1009473 2010-12-06 00:00:00</i>	SSW	0.00 / 0.00	8	160
32	RCRA SQG	NYSDOT BIN 1022640	E FERRY ST OVER RTE 33 BUFFALO NY 14209 <i>EPA Handler ID: NYD987008349</i>	N	0.00 / 0.00	-12	161
33	NY SPILLS	HYDRAULIC LINE BREAK GARBAGE TRUCK	532 E FERRY BUFFALO NY <i>Spill No Close Date: 2204931 2022-09-06 00:00:00</i>	NNW	0.00 / 0.00	-13	164
34	FINDS/FRS	NYSDOT BIN 1-02261-0	DODGE ST OVER RTE 33 BUFFALO NY 14207 <i>Registry ID: 110008107093</i>	SW	0.00 / 0.00	11	164
35	LST	ATLANTIC A-PLUS	606 EAST FERRY STREET BUFFALO NY <i>Spill No Close Date: 9201248 1992-05-01 00:00:00</i>	NNE	0.00 / 0.00	-12	165
36	FINDS/FRS	U.S. FOOD MART	471 EAST FERRY BUFFALO NY 14211 <i>Registry ID: 110028209757</i>	NNW	0.00 / 0.00	-13	166
36	NY SPILLS	COMMERCIAL PROPERTY EL WADHI FOOD MART	471 EAST FERRY ST BUFFALO NY	NNW	0.00 / 0.00	-13	167

Map Key	DB	Company/Site Name	Address	Direction	Distance (mi/ft)	Elev Diff (ft)	Page Number	
			<i>Spill No Close Date: 1702945 2017-09-19 00:00:00</i>					
37	NY SPILLS	GEIGER INC	489 EAST FERRY STREET BUFFALO NY	NNW	0.00 / 0.00	-14	168	
			<i>Spill No Close Date: 8201667 1983-01-05 00:00:00</i>					
38	UST	FRIENDLY FOOD MARKET	473 E. FERRY ST BUFFALO NY 14204	NNW	0.00 / 0.00	-14	168	
			<i>Site ID Site Status: 347668 Unregulated/Closed</i>					
39	LST	AM/PM SUN GAS STATION	1490 FILLMORE AVENUE BUFFALO NY	NE	0.00 / 0.00	-11	169	
			<i>Spill No Close Date: 9611000 1996-12-13 00:00:00</i>					
40	RCRA NON GEN	ATLANTIC SERVICE STATION	1500 FILLMORE AVE BUFFALO NY 14211	NE	0.00 / 0.00	-11	170	
			<i>EPA Handler ID: NYD986953917</i>					
40	UST	ATLANTIC #0363-9275	1500 FILLMORE Ave. Buffalo NY 14211	NE	0.00 / 0.00	-11	172	
			<i>Site ID Site Status: 52538 Unregulated/Closed</i>					
40	LST	ATLANTIC REFINING	1500 FILLMORE BUFFALO NY	NE	0.00 / 0.00	-11	176	
			<i>Spill No Close Date: 8804608 1988-08-29 00:00:00</i>					
40	FINDS/FRS	ATLANTIC SERVICE STATION	1500 FILLMORE AVE BUFFALO NY 14211	NE	0.00 / 0.00	-11	177	
			<i>Registry ID: 110004467470</i>					
41	NY SPILLS	KURK OIL COMPANY	EAST FERRY AT FILLMORE BUFFALO NY	NE	0.00 / 0.00	-11	178	
			<i>Spill No Close Date: 8707247 1987-11-23 00:00:00</i>					
41	LST	ATLANTIC STATION	FERRY ST. & FILLMORE AVE. BUFFALO NY	NE	0.00 / 0.00	-11	179	
			<i>Spill No Close Date: 8804436 1994-10-27 00:00:00</i>					
42	NY SPILLS	WASTE OIL 184 GOULDING	184 GOULDING STREET BUFFALO NY	NNW	0.00 / 0.00	-14	180	
			<i>Spill No Close Date: 9300567 1993-04-28 00:00:00</i>					
43	RCRA NON GEN	EXXONMOBIL OIL CORPORATION 11333	1507 FILMORE AVE BUFFALO NY 14211-1111	NE	0.00 / 0.00	-11	181	
			<i>EPA Handler ID: NYR000141820</i>					
43	UST	FERRY EXPRESS 5	1507 FILLMORE AVENUE Buffalo NY 14211	NE	0.00 / 0.00	-11	183	
			<i>Site ID Site Status: 54364 Active</i>					
43	NY SPILLS	MOBIL OIL	1507 FILLMORE BUFFALO NY	NE	0.00 / 0.00	-11	196	
			<i>Spill No Close Date: 0075573 2006-10-02 00:00:00</i>					
43	NY SPILLS	COMMERCIAL LOT	1507 FILLMORE BUFFALO NY	NE	0.00 / 0.00	-11	198	
			<i>Spill No Close Date: 0909132 2011-01-21 00:00:00</i>					

Map Key	DB	Company/Site Name	Address	Direction	Distance (mi/ft)	Elev Diff (ft)	Page Number
43	LST	COLSTON'S MOBIL	1507 FILLMORE EAST FERRY BUFFALO NY <i>Spill No Close Date: 9406004 1995-11-14 00:00:00</i>	NE	0.00 / 0.00	-11	199
43	FINDS/FRS	EXXONMOBIL OIL CORPORATION 11333	1507 FILMORE AVE BUFFALO NY 14211-1111 <i>Registry ID: 110031333821</i>	NE	0.00 / 0.00	-11	200
44	UST	SCIENCE MAGNET SCHOOL #59	1 Martin Luther King Park Buffalo NY 14211 <i>Site ID Site Status: 425184 Active</i>	S	0.00 / 0.00	-7	201
44	AST	SCIENCE MAGNET SCHOOL #59	1 Martin Luther King Park Buffalo NY 14211 <i>Site ID Site Status: 425184 Active</i>	S	0.00 / 0.00	-7	205
44	COOLING TOWERS		1 Martin Luther King Jr. Pkwy Buffalo NY 14211	S	0.00 / 0.00	-7	207
44	COOLING TOWERS		1 Martin Luther King Jr. Pkwy Buffalo NY 14211	S	0.00 / 0.00	-7	207
45	RCRA LQG	NYSDOT BIN 1022609	BEST ST OVER RTE 33 BUFFALO NY 14209 <i>EPA Handler ID: NYD987008356</i>	SSW	0.00 / 0.00	-8	208
46	NY SPILLS	AUTO ACCIDENT	ROUTE 33-WB AFTER BEST BUFFALO NY <i>Spill No Close Date: 9410466 1994-11-04 00:00:00</i>	SSW	0.00 / 0.00	-9	209
47	NY SPILLS	OIL ON RAMP - ROUTE 33	ROUTE 33 AT BEST BUFFALO NY <i>Spill No Close Date: 9204122 1992-07-10 00:00:00</i>	SSW	0.00 / 0.00	-8	210
47	LST	MARTIN LUTHER KING PARK	BEST ST & HUMBOLDT PRKWY BUFFALO NY <i>Spill No Close Date: 9975613 2000-01-04 00:00:00</i>	SSW	0.00 / 0.00	-8	211
48	NY SPILLS	MERCURY LAMP AT RESIDENCE	210 BUTLER STREET BUFFALO NY <i>Spill No Close Date: 9704803 1997-07-21 00:00:00</i>	NNW	0.00 / 0.00	-15	212
48	NY SPILLS	CATALANO RESIDENCE	210 BUTLER STREET BUFFALO NY <i>Spill No Close Date: 9704776 1997-07-21 00:00:00</i>	NNW	0.00 / 0.00	-15	213
49	NY SPILLS	HYMANS SERVICE	571 BEST STREET BUFFALO NY <i>Spill No Close Date: 8910898 1990-03-13 00:00:00</i>	SSW	0.00 / 0.00	-4	214
50	RCRA NON GEN	NIAGARA MOHAWK A NATIONAL GRID CO-MANHOLE	BEST ST & NORWAY PARK CORNER OF BUFFALO NY 14208 <i>EPA Handler ID: NYP000965566</i>	SSW	0.00 / 0.00	-2	215

Map Key	DB	Company/Site Name	Address	Direction	Distance (mi/ft)	Elev Diff (ft)	Page Number
50	FINDS/FRS	NIAGARA MOHAWK A NATIONAL GRID CO	BEST ST & NORWAY PARK BUFFALO NY 14208 <i>Registry ID: 110041645823</i>	SSW	0.00 / 0.00	-2	216
50	GEN MANIFEST	NIAGARA MOHAWK POWER CORPORATION	BEST & NORWAY BUFFALO NY	SSW	0.00 / 0.00	-2	217
51	RCRA LQG	NIAGARA MOHAWK POWER CORP A NATIONAL GRID CO	568 BEST ST MH 542 BUFFALO NY 14208 <i>EPA Handler ID: NYP000978662</i>	SSW	0.00 / 0.00	-2	217
51	NY MANIFEST	NIAGARA MOHAWK POWER CORP A NATIONAL GRID CO	568 BEST ST MH 542 BUFFALO NY 14208	SSW	0.00 / 0.00	-2	218
52	NY SPILLS	HOUSE WITH SMELL	437 WHOLERS BUFFALO NY <i>Spill No Close Date: 0375138 2003-06-11 00:00:00</i>	NW	0.00 / 0.00	-15	218
53	NY SPILLS	TRUCK AT 78 MAYER	78 MAYER STREET BUFFALO NY <i>Spill No Close Date: 8910803 1990-02-14 00:00:00</i>	SSE	0.00 / 0.00	-14	219
54	FINDS/FRS	P.S. 59	775 BEST STREET BUFFALO NY 14211 <i>Registry ID: 110001569302</i>	SE	0.00 / 0.00	-14	220
54	ICIS	P.S. 59	775 BEST STREET BUFFALO NY 14211 <i>Registry ID: 110001569302</i>	SE	0.00 / 0.00	-14	221
55	NY SPILLS	ANNETTE JACKSON RESIDENCE	218 BRUNSWICK BUFFALO NY <i>Spill No Close Date: 0175547 2002-06-21 00:00:00</i>	NNW	0.00 / 0.00	-16	221
56	NY SPILLS	STREET	4 MEYERS STREET BUFFALO NY <i>Spill No Close Date: 1703460 2017-07-18 00:00:00</i>	SSE	0.00 / 0.00	-18	222
57	LST	CUMBERLAND FARMS	GENESEE AND FILMORE BUFFALO NY <i>Spill No Close Date: 8710706 1990-05-07 00:00:00</i>	SSE	0.00 / 0.00	-19	223
58	NY SPILLS	ABANDONED DRUM	GENESEE AND FILMORE STRS BUFFALO NY <i>Spill No Close Date: 9112281 1992-03-13 00:00:00</i>	SSE	0.00 / 0.00	-19	224
58	NY SPILLS	MODERN DISPOSAL ROADSIDE	GENESEE STREET EAST OF FILMORE BUFFALO NY 14203 <i>Spill No Close Date: 0905491 2010-03-03 00:00:00</i>	SSE	0.00 / 0.00	-19	225
59	NY SPILLS	ROADSIDE	1602 FILMORE BUFFALO NY <i>Spill No Close Date: 1503660 2015-07-06 00:00:00</i>	NNE	0.00 / 0.00	-13	226

Map Key	DB	Company/Site Name	Address	Direction	Distance (mi/ft)	Elev Diff (ft)	Page Number
60	RCRA NON GEN	NYSDOT BIN 1022650	HUMBOLDT PKWY RTE 33 PED BUFFALO NY 14203 <i>EPA Handler ID: NYD986948545</i>	N	0.00 / 0.00	-18	227
60	FINDS/FRS	NYSDOT BIN 1022650	HUMBOLDT PKWY RTE 33 PED BUFFALO NY 14203 <i>Registry ID: 110008049860</i>	N	0.00 / 0.00	-18	230
61	NY SPILLS	ROADSIDE	543 EAST NORTH AT JOHNSON BUFFALO NY <i>Spill No Close Date: 1312136 2014-03-28 00:00:00</i>	SSW	0.00 / 0.00	-14	231
62	LST	GEIGER ENTERPRIZES	1625 FILLMORE AVENUE BUFFALO NY <i>Spill No Close Date: 8001471 1981-05-01 00:00:00</i>	NNE	0.00 / 0.00	-11	231
63	GEN MANIFEST	NIAGARA MOHAWK A NATIONAL GRID CO	954-960 GENESEE ST BUFFALO NY 14211	S	0.00 / 0.00	-19	232
64	RCRA NON GEN	NIAGARA MOHAWK A NATIONAL GRID CO	GENESEE ST & REED ST CORNER OF BUFFALO NY 14211 <i>EPA Handler ID: NYP000966960</i>	S	0.00 / 0.00	-20	233
64	FINDS/FRS	NIAGARA MOHAWK A NATIONAL GRID CO	GENESEE ST & REED ST BUFFALO NY 14211 <i>Registry ID: 110043190267</i>	S	0.00 / 0.00	-20	234
65	NY SPILLS	AT CORNER OF	RICH AND GENESEE ST BUFFALO NY <i>Spill No Close Date: 1012421 2011-03-14 00:00:00</i>	S	0.00 / 0.00	-20	234
66	AST	74 ECC	126 DONALDSON RD Buffalo NY 14208 <i>Site ID Site Status: 54073 Active</i>	NNW	0.00 / 0.00	-17	235
67	HIST GAS STATIONS	Not Reported	315 Herman St Buffalo NY	S	0.00 / 0.00	-19	240
68	NY SPILLS	GARAGE	453 NORTHLAND AVE BUFFALO NY <i>Spill No Close Date: 2203665 2022-07-27 00:00:00</i>	N	0.00 / 0.00	-18	240
69	NY SPILLS	CLARK AUTO	463 NORTHLAND AVENUE BUFFALO NY <i>Spill No Close Date: 9803383 1999-10-19 00:00:00</i>	N	0.00 / 0.00	-18	241
70	NY SPILLS	TRUCK 13721	CORNER OF GENESEE ST GULFORD ST BUFFALO NY <i>Spill No Close Date: 1012459 2011-03-15 00:00:00</i>	S	0.00 / 0.00	-21	242
71	NY SPILLS	POLE 325	325 FOX ST BUFFALO NY <i>Spill No Close Date: 0912196 2011-02-10 00:00:00</i>	SSW	0.00 / 0.00	-19	243

Map Key	DB	Company/Site Name	Address	Direction	Distance (mi/ft)	Elev Diff (ft)	Page Number
72	RCRA NON GEN	KEATON RUBY & CHESTEE	394 NORTHLAND AVE BUFFALO NY 14208 <i>EPA Handler ID: NYR000063172</i>	N	0.00 / 0.00	-19	244
72	FINDS/FRS	KEATON RUBY & CHESTEE	394 NORTHLAND AVE BUFFALO NY 14208 <i>Registry ID: 110004548534</i>	N	0.00 / 0.00	-19	246
73	NY SPILLS	CHIEFS FOOD AND GOODS	914 GENESEE ST BUFFALO NY <i>Spill No Close Date: 0506728 2005-10-18 00:00:00</i>	S	0.00 / 0.00	-21	246
74	LST	CHROME AUTOMOTIVE	908 GENESEE ST BUFFALO NY 14211 <i>Spill No Close Date: 0750110 2007-07-27 00:00:00</i>	S	0.00 / 0.00	-21	248
75	GEN MANIFEST	NIAGARA MOHAWK A NATIONAL GRID CO	884-926 GENESEE ST BUFFALO NY 14211	S	0.00 / 0.00	-20	249
76	RCRA NON GEN	NIAGARA MOHAWK A NATIONAL GRID CO	GENESSE ST & HERMAN ST CORNER OF BUFFALO NY 14211 <i>EPA Handler ID: NYP000966952</i>	S	0.00 / 0.00	-21	249
76	FINDS/FRS	NIAGARA MOHAWK A NATIONAL GRID CO	GENESSE ST & HERMAN ST BUFFALO NY 14211 <i>Registry ID: 110043190258</i>	S	0.00 / 0.00	-21	250
77	CERCLIS	HIGH STREET WAREHOUSE	630 HIGH STREET BUFFALO NY 14211 <i>Site EPA ID: NYSFN0204231</i>	S	0.00 / 0.00	-20	251
78	NY SPILLS	VACANT BUILDING	630 HIGH STREET BUFFALO NY <i>Spill No Close Date: 9975456 1999-10-19 00:00:00</i>	S	0.00 / 0.00	-20	252
78	FINDS/FRS	HIGH STREET WAREHOUSE	630 HIGH STREET BUFFALO NY 14211 <i>Registry ID: 110009303958</i>	S	0.00 / 0.00	-20	257
78	SEMS	HIGH STREET WAREHOUSE	630 HIGH STREET BUFFALO NY 14211 <i>EPA ID: NYSFN0204231</i>	S	0.00 / 0.00	-20	258
78	GEN MANIFEST	USEPA REGION II	630 HIGH ST BUFFALO NY	S	0.00 / 0.00	-20	259
79	GEN MANIFEST	NIAGARA MOHAWK A NATIONAL GRID CO	1668 FILLMORE AVE MANHOLE 1668 BUFFALO NY 14211	NNE	0.00 / 0.00	-11	260
80	NY SPILLS	COMMERCIAL	1669 FILLMORE AVE BUFFALO NY <i>Spill No Close Date: 1603929 2021-07-15 00:00:00</i>	NNE	0.00 / 0.00	-10	260

Map Key	DB	Company/Site Name	Address	Direction	Distance (mi/ft)	Elev Diff (ft)	Page Number
80	UST	1669 FILLMORE AVE	1669 FILLMORE AVE BUFFALO NY 14211 <i>Site ID Site Status: 622341 Unregistered</i>	NNE	0.00 / 0.00	-10	263
81	HIST GAS STATIONS	Not Reported	593 High Street Buffalo NY	SSW	0.00 / 0.00	-20	270
82	FINDS/FRS	NYSDOT BIN 1022590	HIGH ST OVER RTE 33 BUFFALO NY 14209 <i>Registry ID: 110008077179</i>	SSW	0.00 / 0.00	-19	270
83	RCRA LQG	NYSDOT BIN 1022590	HIGH ST OVER RTE 33 BUFFALO NY 14209 <i>EPA Handler ID: NYD987008307</i>	SSW	0.00 / 0.00	-18	271

Executive Summary: Site Report Summary - Surrounding Properties

Map Key	DB	Company/Site Name	Address	Direction	Distance (mi/ft)	Elev Diff (ft)	Page Number
84	FINDS/FRS	1235 FILLMORE AVENUE	1235 FILLMORE AVE. BUFFALO NY 14211 <i>Registry ID: 110040724687</i>	ESE	0.00 / 20.74	0	272
84	FED BROWNFIELDS	1235 Fillmore Avenue	1235 Fillmore Ave. Buffalo NY 14211 <i>Property ID: 110764</i>	ESE	0.00 / 20.74	0	273
85	UST	NOCO EXPRESS	1055 GENESEE ST Buffalo NY 14211 <i>Site ID Site Status: 53099 Unregulated/Closed</i>	SSE	0.00 / 24.14	-19	276
85	BROWNFIELDS	NOCO #S41	1055 Genesee Street Buffalo NY 14211	SSE	0.00 / 24.14	-19	285
85	INST	NOCO #S41	1055 Genesee Street Buffalo NY 14211	SSE	0.00 / 24.14	-19	287
85	NY SPILLS	EXXON/MOBIL STATION	1055 GENESEE STREET BUFFALO NY <i>Spill No Close Date: 0300146 2003-04-04 00:00:00</i>	SSE	0.00 / 24.14	-19	290
85	NY SPILLS	NOCO EXPRESS #41	1055 GENESEE STREET BUFFALO NY <i>Spill No Close Date: 0275425 2007-05-11 00:00:00</i>	SSE	0.00 / 24.14	-19	291
85	FINDS/FRS	DOLLAR GENERAL STORE #12975	1055 GENESEE ST BUFFALO NY 14211 <i>Registry ID: 110008033966</i>	SSE	0.00 / 24.14	-19	293
85	FINDS/FRS	PYRAMID EXXON S-41	1055 GENESEE STREET BUFFALO NY 14211 <i>Registry ID: 110032624079</i>	SSE	0.00 / 24.14	-19	294
85	RCRA VSQG	DOLLAR GENERAL STORE #12975	1055 GENESEE ST BUFFALO NY 14211 <i>EPA Handler ID: NYD986866978</i>	SSE	0.00 / 24.14	-19	294
85	ICIS	PYRAMID EXXON S-41	1055 GENESEE STREET BUFFALO NY 14211 <i>Registry ID: 110032624079</i>	SSE	0.00 / 24.14	-19	297
86	FINDS/FRS	1251 FILLMORE AVENUE	1251 FILLMORE AVE. BUFFALO NY 14211 <i>Registry ID: 110040721546</i>	ESE	0.01 / 27.91	1	297

Map Key	DB	Company/Site Name	Address	Direction	Distance (mi/ft)	Elev Diff (ft)	Page Number
86	FED BROWNFIELDS	1251 Fillmore Avenue	1251 Fillmore Ave. Buffalo NY 14211 <i>Property ID: 111033</i>	ESE	0.01 / 27.91	1	298
87	RCRA NON GEN	BELL BROS CLEANERS INC	1385 FILLMORE AVE BUFFALO NY 14211 <i>EPA Handler ID: NYD056611775</i>	ENE	0.01 / 28.66	-4	301
87	FINDS/FRS	ADAORA DRY CLEANERS	1385 FILLMORE AVE BUFFALO NY 14211 <i>Registry ID: 110001613406</i>	ENE	0.01 / 28.66	-4	303
87	DELISTED DRYCLEANERS	ADAORA DRY CLEANERS	1385 FILLMORE AVE. BUFFALO NY 14211	ENE	0.01 / 28.66	-4	304
87	GEN MANIFEST	BELL BROTHERS CLEANERS	1385 FILLMORE BUFFALO NY 14211	ENE	0.01 / 28.66	-4	304
87	DRYCLEANERS	ADAORA DRY CLEANERS	1385 FILLMORE AVE BUFFALO NY 14211	ENE	0.01 / 28.66	-4	305
88	FINDS/FRS	1247 FILLMORE AVENUE	1247 FILLMORE AVE. BUFFALO NY 14211 <i>Registry ID: 110040721537</i>	ESE	0.01 / 33.66	1	306
88	FED BROWNFIELDS	1247 Fillmore Avenue	1247 Fillmore Ave. Buffalo NY 14211 <i>Property ID: 111032</i>	ESE	0.01 / 33.66	1	306
89	RCRA NON GEN	MOBIL OIL CORP SS BEV	1066 GENESEE ST BUFFALO NY 14211 <i>EPA Handler ID: NYD986952224</i>	SE	0.01 / 37.50	-17	309
89	LST	FORMER MOBIL 08-BEV	1066 GENESEE AT FILLMORE BUFFALO NY <i>Spill No Close Date: 9703353 1997-06-18 00:00:00</i>	SE	0.01 / 37.50	-17	311
89	LST	MOBIL OIL 08-BEV	1066 GENESEE STREET BUFFALO NY <i>Spill No Close Date: 8911069 1995-09-18 00:00:00</i>	SE	0.01 / 37.50	-17	312
89	LST	MOBIL OIL 08-BEV	1066 GENESEE STREET BUFFALO NY <i>Spill No Close Date: 9613019 2001-05-31 00:00:00</i>	SE	0.01 / 37.50	-17	313
89	FINDS/FRS	MOBIL OIL CORP SS BEV	1066 GENESEE ST BUFFALO NY 14211 <i>Registry ID: 110004466630</i>	SE	0.01 / 37.50	-17	315

Map Key	DB	Company/Site Name	Address	Direction	Distance (mi/ft)	Elev Diff (ft)	Page Number
90	ERNS		1207 FILMORE AVE BUFFALO NY <i>NRC Report No: 756457</i>	ESE	0.01 / 46.00	-3	316
91	NY SPILLS	DOC'S REPAIR	917 GENESEE AT GUILFORD BUFFALO NY <i>Spill No Close Date: 9707957 2001-10-23 00:00:00</i>	S	0.01 / 49.34	-22	317
92	FINDS/FRS	1257 FILLMORE AVENUE	1257 FILLMORE AVE. BUFFALO NY 14211 <i>Registry ID: 110040721555</i>	ESE	0.01 / 51.98	2	319
92	FED BROWNFIELDS	1257 Fillmore Avenue	1257 Fillmore Ave. Buffalo NY 14211 <i>Property ID: 111034</i>	ESE	0.01 / 51.98	2	319
93	GEN MANIFEST	CUMBERLAND FARMS INCORPORATED	1055 FILLMORE AVENUE BUFFALO NY 14211	SSE	0.01 / 77.82	-20	323
94	GEN MANIFEST	MOBIL OIL CORPORATION	S/S 08-BEV 1066 GENESEE BUFFALO NY 14201	SE	0.02 / 80.28	-18	323
95	RCRA NON GEN	BUFFALO CITY OF GENERAL ELECTRIC PLANT	1489 FILMORE AVE BUFFALO NY 14211-1240 <i>EPA Handler ID: NY0000027920</i>	NE	0.02 / 101.71	-11	323
95	UST	FORMER GENERAL ELECTRIC PLANT	1489 FILLMORE AVE BUFFALO NY 14211 <i>Site ID Site Status: 348186 Unregulated/Closed</i>	NE	0.02 / 101.71	-11	325
95	NY SPILLS	GENERAL ELECTRIC	1489 NORTH FILLMORE BUFFALO NY <i>Spill No Close Date: 9311168 1994-01-12 00:00:00</i>	NE	0.02 / 101.71	-11	327
95	LST	FORMER GENERAL ELECTRIC	1489 FILLMORE AVE BUFFALO NY <i>Spill No Close Date: 9511364 1997-06-09 00:00:00</i>	NE	0.02 / 101.71	-11	328
95	LST	CITY OF BUFFALO	1489 FILLMORE AVENUE BUFFALO NY <i>Spill No Close Date: 9305025 1993-11-01 00:00:00</i>	NE	0.02 / 101.71	-11	330
95	FINDS/FRS	BUFFALO CITY OF GENERAL ELECTRIC PLANT	1489 FILMORE AVE BUFFALO NY 14211-1240 <i>Registry ID: 110004308320</i>	NE	0.02 / 101.71	-11	331
96	RCRA NON GEN	NIAGARA MOHAWK A NATIONAL GRID CO-MANHOLE 1668	1668 FILLMORE AVE BUFFALO NY 14211	NNE	0.02 / 108.13	-9	331

Map Key	DB	Company/Site Name	Address	Direction	Distance (mi/ft)	Elev Diff (ft)	Page Number
			<i>EPA Handler ID:</i> NYP000968677				
97	RCRA VSQG	RITE AID #02448	1070 GENESEE ST BUFFALO NY 14211	SE	0.02 / 112.95	-17	333
			<i>EPA Handler ID:</i> NYR000189886				
97	GEN MANIFEST	RITE AID #2448	1070 GENESEE STREET BUFFALO NY 14211	SE	0.02 / 112.95	-17	340
98	RCRA NON GEN	COMMUNITY SCHOOL PS #53	329 ROEHER AVE BUFFALO NY 14208	WNW	0.02 / 126.70	-13	342
			<i>EPA Handler ID:</i> NYR000198713				
98	NY SPILLS	BUFFALO SCHOOL # 53	329 ROEHER BUFFALO NY	WNW	0.02 / 126.70	-13	344
			<i>Spill No Close Date:</i> 9012583 1991-03-11 00:00:00				
98	GEN MANIFEST	COMMUNITY SCHOOL PS #53	329 ROEHER AVE BUFFALO NY 14208	WNW	0.02 / 126.70	-13	345
99	SEMS	1681 FILLMORE	1681 Fillmore Avenue BUFFALO NY 14211	NNE	0.03 / 152.19	-9	346
			<i>EPA ID:</i> NYN000201303				
100	LST	ENGINE 18 FIRE STATION	1032 FILMORE STREET BUFFALO NY	SSE	0.03 / 172.75	-20	347
			<i>Spill No Close Date:</i> 9909435 2000-10-05 00:00:00				
101	NY SPILLS	POLE #307	FOX STREET AND GENESEE ST BUFFALO NY	SSW	0.03 / 173.50	-21	348
			<i>Spill No Close Date:</i> 1308501 2013-11-21 00:00:00				
102	NY SPILLS	CAR REPAIR SHOP IN RESIDE	773 NORTHHAMPTON BUFFALO NY	ESE	0.03 / 180.12	-2	349
			<i>Spill No Close Date:</i> 0475002 2004-04-01 00:00:00				
103	NY SPILLS	NIMO TRUCK # 8200	774 NORTH HAMPTON BUFFALO NY	ESE	0.04 / 192.12	-1	350
			<i>Spill No Close Date:</i> 0413347 2005-03-23 00:00:00				
104	RCRA NON GEN	DIXON ORA	277 HERMAN ST BUFFALO NY 14211	S	0.04 / 210.03	-22	351
			<i>EPA Handler ID:</i> NYR000087320				
104	GEN MANIFEST	ORA DIXON-TRINITY COTRACTORS	277 HERMAN ST BUFFALO NY 14212	S	0.04 / 210.03	-22	352
105	AST	BUFFALO RESIDENTIAL CENTER	485 BEST STREET Buffalo NY 14208	SW	0.04 / 210.27	6	353

Map Key	DB	Company/Site Name	Address	Direction	Distance (mi/ft)	Elev Diff (ft)	Page Number
			<i>Site ID Site Status:</i> 54532 Unregulated/Closed				
105	UST	BUFFALO RESIDENTIAL CENTER	485 BEST STREET Buffalo NY 14208	SW	0.04 / 210.27	6	355
			<i>Site ID Site Status:</i> 54532 Unregulated/Closed				
105	NY SPILLS	BUFFALO RESIDENTIAL	485 BEST STREET BUFFALO NY	SW	0.04 / 210.27	6	358
			<i>Spill No Close Date:</i> 0075193 2000-08-29 00:00:00				
106	RCRA NON GEN	FERGUSON DAVID	293 REED ST BUFFALO NY 14211-3260	S	0.04 / 214.54	-22	359
			<i>EPA Handler ID:</i> NYR000079095				
107	LST	BUFFALO SCHOOL #53	3291 ROEHER AVENUE BUFFALO NY	WNW	0.04 / 217.22	-13	361
			<i>Spill No Close Date:</i> 9100284 1991-09-18 00:00:00				
108	UST	E.C.C. 53	329 ROEHRER AVE Buffalo NY 14208	WNW	0.04 / 234.61	-13	362
			<i>Site ID Site Status:</i> 54101 Unregulated/Closed				
108	NY SPILLS	SCHOOL 53	329 ROHRER BUFFALO NY	WNW	0.04 / 234.61	-13	364
			<i>Spill No Close Date:</i> 1111400 2012-03-01 00:00:00				
109	NY SPILLS	TWIN CITY MARKET	ROEHRER AND EAST UTICA BUFFALO NY	WNW	0.05 / 248.92	-11	365
			<i>Spill No Close Date:</i> 1909320 2020-01-09 00:00:00				
110	NY SPILLS	EMPTY LOT	380 ROEHRER ST. BUFFALO NY	NW	0.05 / 256.89	-15	366
			<i>Spill No Close Date:</i> 0901540 2009-05-08 00:00:00				
111	NY SPILLS	DUMPING AT BROWN HOUSE	22 PETERSON STREET BUFFALO NY	SSE	0.05 / 272.97	-20	367
			<i>Spill No Close Date:</i> 8902598 1989-08-24 00:00:00				
112	UST	UNITED TRUCK SUPPLY INC	1090 GENESEE ST BUFFALO NY 14208	SE	0.05 / 281.07	-17	368
			<i>Site ID Site Status:</i> 348199 Unregulated/Closed				
113	NY SPILLS	NI MO - TIMON ST	11 TIMON ST BUFFALO NY	SW	0.05 / 283.48	-13	369
			<i>Spill No Close Date:</i> 0406366 2004-09-27 00:00:00				
114	UST	MARTIN LUTHER KING SCH #39	487 HIGH ST Buffalo NY 14211	SW	0.06 / 308.27	-14	370
			<i>Site ID Site Status:</i> 54076 Unregulated/Closed				
114	LST	SCHOOL 39	487 HIGH BUFFALO NY	SW	0.06 / 308.27	-14	374
			<i>Spill No Close Date:</i> 0375444 2004-10-18 00:00:00				

Map Key	DB	Company/Site Name	Address	Direction	Distance (mi/ft)	Elev Diff (ft)	Page Number
114	RCRA SQG	BUFFALO BD OF ED - PS 48 AT MLK INSTITUTE #39	487 HIGH ST BUFFALO NY 14211	SW	0.06 / 308.27	-14	375
			<i>EPA Handler ID:</i> NYR000249631				
114	NY MANIFEST	BUFFALO BD OF ED - PS 48 AT MLK INSTITUTE #39	487 HIGH ST BUFFALO NY 14211	SW	0.06 / 308.27	-14	377
115	NY SPILLS	AUTO REPAIR IN STREET	344 FLORIDA STREET BUFFALO NY	NNW	0.06 / 314.19	-21	377
			<i>Spill No Close Date:</i> 8906246 1990-10-23 00:00:00				
116	NY SPILLS	CAR OIL AT 340 FLORIDA ST	340 FLORIDA STREET BUFFALO NY	NNW	0.06 / 316.28	-21	378
			<i>Spill No Close Date:</i> 9002182 1990-06-06 00:00:00				
116	NY SPILLS	WASTE OIL SPILLAGE	340 FLORIDA STREET BUFFALO NY	NNW	0.06 / 316.28	-21	379
			<i>Spill No Close Date:</i> 9605864 1997-01-23 00:00:00				
117	NY SPILLS	PHASE 2	577 NORTHLAND AVE BUFFALO NY	NNE	0.06 / 337.70	-9	380
			<i>Spill No Close Date:</i> 1503449 2016-09-14 00:00:00				
118	NY SPILLS	GARBAGE TRUCK - BUFFALO	426 GLENWOOD AVE BUFFALO NY	WNW	0.06 / 340.58	-13	381
			<i>Spill No Close Date:</i> 2005662 2020-09-22 00:00:00				
119	RCRA NON GEN	MEMON MOHAMMAD S	272 REED ST BUFFALO NY 14211	S	0.07 / 344.05	-24	382
			<i>EPA Handler ID:</i> NYR000080457				
120	NY SPILLS	TRANSFORMER	48 PETERSON ST BUFFALO NY	SE	0.08 / 396.18	-20	384
			<i>Spill No Close Date:</i> 2008401 2020-12-29 00:00:00				
121	COOLING TOWERS		131 Buell Buffalo NY 14225	NNE	0.08 / 396.40	-7	385
122	RCRA NON GEN	NEW YORK STATE DEPT OF CONSERVATION REGION 9 NYSDEC R9	66 DONALDSON BUFFALO NY 14202	NW	0.08 / 401.50	-17	385
			<i>EPA Handler ID:</i> NYP000963843				
122	NY SPILLS	PRIVATE HOME	66 DONALDSON RD BUFFALO NY	NW	0.08 / 401.50	-17	386
			<i>Spill No Close Date:</i> 0805491 2009-01-07 00:00:00				
122	NY SPILLS	VARIOUS CHEMICALS	66 DONALDSON ROAD BUFFALO NY 14208	NW	0.08 / 401.50	-17	387

Map Key	DB	Company/Site Name	Address	Direction	Distance (mi/ft)	Elev Diff (ft)	Page Number
<i>Spill No Close Date:</i> 0609115 2007-06-07 00:00:00							
122	GEN MANIFEST	NYS DEC REGION #9	66 DONALDSON BUFFALO NY	NW	0.08 / 401.50	-17	389
123	GEN MANIFEST	FRONTIER PLATING	68 BUELL ST BUFFALO NY 14211	NNE	0.08 / 414.37	-8	392
124	NY SPILLS	HICKORY WOODS HAZWASTE SI	16 BELL STREET BUFFALO NY	NNE	0.08 / 415.70	-7	392
<i>Spill No Close Date:</i> 0003015 2000-06-13 00:00:00							
125	RCRA NON GEN	NYSDOT BIN 2-02258-0	CAYUGA PED BRG OVER RTE 33 MI POST REF 33- 5301-1022 BUFFALO NY 14207 <i>EPA Handler ID:</i> NYR000068502	SSW	0.08 / 431.19	-26	393
126	RCRA NON GEN	FRONTIER PLATING CO	68 BUELL AVE BUFFALO NY 14225 <i>EPA Handler ID:</i> NYN008009060	NNE	0.08 / 443.56	-9	395
126	RCRA NON GEN	FRONTIER PLATING	68 BUELL AVE BUFFALO NY 14211 <i>EPA Handler ID:</i> NYR000096024	NNE	0.08 / 443.56	-9	397
127	RCRA NON GEN	ROZIER ELIZABETH	799 NORTHAMPTON ST BUFFALO NY 14211 <i>EPA Handler ID:</i> NYR000082487	ESE	0.09 / 467.12	-3	399
128	UST	1126 GENESEE ST., INC.	1126 genesee st Buffalo NY 14211 <i>Site ID Site Status:</i> 55001 Active	SE	0.09 / 489.74	-15	401
128	LST	GOLDSTAR STATION	1126 GENESEE ST BUFFALO NY <i>Spill No Close Date:</i> 1110354 2011-11-28 00:00:00	SE	0.09 / 489.74	-15	404
129	RCRA NON GEN	BUFFALO POWDER COATING	602 NORTHLAND AVE BUFFALO NY 14211 <i>EPA Handler ID:</i> NY0000563684	NE	0.09 / 492.51	-7	406
129	NY SPILLS	BUFFALO POWDER COATING	602 NORTHLAND BUFFALO NY <i>Spill No Close Date:</i> 9601211 1996-04-26 00:00:00	NE	0.09 / 492.51	-7	408
130	NY SPILLS	UNDER CONCRETE SLAB	146 TIMON ST. BUFFALO NY 14208 <i>Spill No Close Date:</i> 0809431 2010-08-27 00:00:00	SW	0.10 / 506.16	13	409
131	NY SPILLS	DRUMS FOUND AT FIRE	601 NORTHLAND BUFFALO NY	NE	0.10 / 534.96	-7	410

Map Key	DB	Company/Site Name	Address	Direction	Distance (mi/ft)	Elev Diff (ft)	Page Number	
			<i>Spill No Close Date:</i> 1402816 2014-12-29 00:00:00					
132	NY SPILLS	DRUM - DODGE AT TIMON	DODGE AT TIMON BUFFALO NY	WSW	0.10 / 539.86	9	411	
			<i>Spill No Close Date:</i> 9401953 1994-05-11 00:00:00					
133	RCRA NON GEN	BUFFALO CITY OF - MLK JR PARK CASINO	175 N PARADE AVE BUFFALO NY 14211	ESE	0.10 / 540.58	-6	412	
			<i>EPA Handler ID:</i> NYR000224915					
133	GEN MANIFEST	BUFFALO CITY OF - MLK JR PARK CASINO	175 N PARADE AVE BUFFALO NY 14211	ESE	0.10 / 540.58	-6	414	
134	NY SPILLS	SUSPECTED OIL IN SEWER	GENESEE & JOHNSON STREETS BUFFALO NY	SSW	0.10 / 550.57	-22	414	
			<i>Spill No Close Date:</i> 9602135 1996-05-14 00:00:00					
135	LST	NIAGARA LUTHERAN NURSING	64 HAGER STREET BUFFALO NY	NNW	0.10 / 553.88	-23	415	
			<i>Spill No Close Date:</i> 9913300 2000-12-05 00:00:00					
136	RCRA NON GEN	F M C CORP	125 MOHICAN AVE BUFFALO NY 14211	NNE	0.11 / 554.91	-5	417	
			<i>EPA Handler ID:</i> NYD986870079					
136	GEN MANIFEST	FMC CORP	125 MOHICAN AVE BUFFALO NY 14211	NNE	0.11 / 554.91	-5	419	
137	NY SPILLS	FRONTIER PLATING	68 BUELL RD (68 DIGNITY CIRCLE) BUFFALO NY	NNE	0.11 / 582.06	-4	419	
			<i>Spill No Close Date:</i> 1205327 2012-08-27 00:00:00					
138	VAPOR	Vibratech Inc.	537 East Delavan Buffalo NY 14211	NNE	0.11 / 591.82	-3	420	
138	RCRA LQG	USEPA - REGION II - VIBRATECH SITE	537 E DELAVAN AVE BUFFALO NY 14211	NNE	0.11 / 591.82	-3	420	
			<i>EPA Handler ID:</i> NYD083530428					
138	AST	WORLD SERIES OF SPORTS NY INC.	537 E DELAVAN AVE Buffalo NY 14211	NNE	0.11 / 591.82	-3	425	
			<i>Site ID Site Status:</i> 52432 Unregulated/Closed					
138	UST	WORLD SERIES OF SPORTS NY INC.	537 E DELAVAN AVE Buffalo NY 14211	NNE	0.11 / 591.82	-3	429	
			<i>Site ID Site Status:</i> 52432 Unregulated/Closed					
138	SHWS	Vibratech Inc.	537 East Delavan Buffalo NY 14211	NNE	0.11 / 591.82	-3	433	

Map Key	DB	Company/Site Name	Address	Direction	Distance (mi/ft)	Elev Diff (ft)	Page Number
138	NY SPILLS	VIBRATECH, INC.	537 EAST DELAVAN BUFFALO NY	NNE	0.11 / 591.82	-3	435
<i>Spill No Close Date:</i> 8805725 1989-02-06 00:00:00							
138	NY SPILLS	FORMER VIBRATECH	537 EAST DELAVAN BUFFALO NY	NNE	0.11 / 591.82	-3	436
<i>Spill No Close Date:</i> 9710497 2016-06-09 00:00:00							
138	NY SPILLS	HW SITE AT 537 E. DELAVAN	537 EAST DELAVAN AVENUE BUFFALO NY	NNE	0.11 / 591.82	-3	439
<i>Spill No Close Date:</i> 9508960 1996-01-04 00:00:00							
138	NY SPILLS	VIBRATECH	537 EAST DELAVAN BUFFALO NY	NNE	0.11 / 591.82	-3	440
<i>Spill No Close Date:</i> 9509850 1995-11-21 00:00:00							
138	CERCLIS	VIBRATECH	537 EAST DELVAM AVENUE BUFFALO NY 14211	NNE	0.11 / 591.82	-3	441
<i>Site EPA ID:</i> NYN000206025							
138	SEMS	VIBRATECH	537 EAST DELVAM AVENUE BUFFALO NY 14211	NNE	0.11 / 591.82	-3	443
<i>EPA ID:</i> NYN000206025							
138	GEN MANIFEST	BUFFALO POWDER COATINGS	537 EAST DELAVAN AVE BUFFALO NY 14211	NNE	0.11 / 591.82	-3	444
138	GEN MANIFEST	USEPA - VIBRATECH INC.	537 EAST DELAVAN AVENUE BUFFALO NY 14211	NNE	0.11 / 591.82	-3	444
139	RCRA NON GEN	BUFFALO VOCATIONAL TECH CENTER	820 NORTHAMPTON BUFFALO NY 14211	ESE	0.11 / 592.77	-3	449
<i>EPA Handler ID:</i> NYD986941318							
139	AST	SCHOOL #307 BUFFALO VOCATIONAL TECH.CTR.	820 NORTHAMPTON STREET Buffalo NY 14211	ESE	0.11 / 592.77	-3	450
<i>Site ID Site Status:</i> 55489 Active							
140	RCRA VSQG	HEBELER PROCESS SOLUTIONS LLC	750 E FERRY ST BUFFALO NY 14211	NE	0.11 / 594.19	-10	456
<i>EPA Handler ID:</i> NYD096299292							
140	AST	BLAW-KNOX F & C EQUIP. CO.	750 EAST FERRY STREET Buffalo NY 14211	NE	0.11 / 594.19	-10	467
<i>Site ID Site Status:</i> 54415 Unregulated/Closed							
140	LST	BLAW KNOX	750 EAST FERRY STREET BUFFALO NY	NE	0.11 / 594.19	-10	470

Map Key	DB	Company/Site Name	Address	Direction	Distance (mi/ft)	Elev Diff (ft)	Page Number	
			Spill No Close Date: 8604194 1988-08-04 00:00:00					
140	GEN MANIFEST	BUFLOVAK LLC	750 E FERRY ST BUFFALO NY 14211	NE	0.11 / 594.19	-10	471	
141	NY SPILLS	SUBSURFACE	363 EAST FERRY ST BUFFALO NY	NW	0.12 / 626.32	-17	475	
			Spill No Close Date: 1105354 2012-07-16 00:00:00					
142	NY SPILLS	COOKING OIL	39 A STREET BUFFALO NY	SSE	0.12 / 646.02	-23	476	
			Spill No Close Date: 9416565 1995-03-21 00:00:00					
142	NY SPILLS	ABANDONED CYLINDERS	39 A STREET BUFFALO NY	SSE	0.12 / 646.02	-23	477	
			Spill No Close Date: 1603393 2016-07-11 00:00:00					
143	FED BROWNFIELDS	Jefferson-Genesee Site 54	501 Carlton Street Buffalo NY 14204	SSW	0.12 / 658.19	-21	478	
			Property ID: 72226					
144	FED BROWNFIELDS	Jefferson-Genesee Site 41	459 Carlton Street Buffalo NY 14204	SSW	0.13 / 661.90	-20	481	
			Property ID: 72195					
145	FED BROWNFIELDS	Jefferson-Genesee Site 40	457 Carlton Street Buffalo NY 14204	SSW	0.13 / 664.18	-20	485	
			Property ID: 72194					
146	FED BROWNFIELDS	Jefferson-Genesee Site 39	455 Carlton Street Buffalo NY 14204	SSW	0.13 / 666.50	-20	488	
			Property ID: 72193					
147	FED BROWNFIELDS	Jefferson-Genesee Site 53	489 Carlton Street Buffalo NY 14204	SSW	0.13 / 671.68	-20	491	
			Property ID: 72225					
148	FED BROWNFIELDS	Jefferson-Genesee Site 52	487 Carlton Street Buffalo NY 14204	SSW	0.13 / 678.71	-19	495	
			Property ID: 72224					
149	RCRA NON GEN	NIAGARA MOHAWK STATION 171	RIDGE RD N WILSON - BURT RD BURT NY 14208 EPA Handler ID: NYD981486392	WNW	0.13 / 693.11	-16	498	
150	FED BROWNFIELDS	Jefferson-Genesee Site 50	479 Carlton Street Buffalo NY 14204	SSW	0.13 / 704.44	-18	500	
			Property ID: 72222					
150	FED BROWNFIELDS	Jefferson-Genesee Site 51	483 Carlton Street Buffalo NY 14204	SSW	0.13 / 704.44	-18	503	
			Property ID: 72223					

Map Key	DB	Company/Site Name	Address	Direction	Distance (mi/ft)	Elev Diff (ft)	Page Number
150	FED BROWNFIELDS	Jefferson-Genesee Site 44	465 Carlton Street Buffalo NY 14204 <i>Property ID: 72186</i>	SSW	0.13 / 704.44	-18	507
150	FED BROWNFIELDS	Jefferson-Genesee Site 45	467 Carlton Street Buffalo NY 14204 <i>Property ID: 72187</i>	SSW	0.13 / 704.44	-18	510
150	FED BROWNFIELDS	Jefferson-Genesee Site 42	461 Carlton Street Buffalo NY 14204 <i>Property ID: 72196</i>	SSW	0.13 / 704.44	-18	513
150	FED BROWNFIELDS	Jefferson-Genesee Site 43	463 Carlton Street Buffalo NY 14204 <i>Property ID: 72185</i>	SSW	0.13 / 704.44	-18	517
150	FED BROWNFIELDS	Jefferson-Genesee Site 46	469 Carlton Street Buffalo NY 14204 <i>Property ID: 72188</i>	SSW	0.13 / 704.44	-18	520
150	FED BROWNFIELDS	Jefferson-Genesee Site 47	473 Carlton Street Buffalo NY 14204 <i>Property ID: 72189</i>	SSW	0.13 / 704.44	-18	523
150	FED BROWNFIELDS	Jefferson-Genesee Site 48	475 Carlton Street Buffalo NY 14204 <i>Property ID: 72190</i>	SSW	0.13 / 704.44	-18	527
150	FED BROWNFIELDS	Jefferson-Genesee Site 49	477 Carlton Street Buffalo NY 14204 <i>Property ID: 72221</i>	SSW	0.13 / 704.44	-18	530
151	SHWS	Diarsenol Co., Kingsley Park	Kingsley Street Buffalo NY 14208	W	0.13 / 704.67	-9	533
151	INST	Diarsenol Co., Kingsley Park	Kingsley Street Buffalo NY 14208	W	0.13 / 704.67	-9	535
151	ENG	Diarsenol Co., Kingsley Park	Kingsley Street Buffalo NY 14208	W	0.13 / 704.67	-9	537
152	FED BROWNFIELDS	Jefferson-Genesee Site 26	736 Genesee Street Buffalo NY 14204 <i>Property ID: 72174</i>	SSW	0.14 / 719.99	-22	539
153	FED BROWNFIELDS	Jefferson-Genesee Site 25	734 Genesee Street Buffalo NY 14204 <i>Property ID: 72208</i>	SSW	0.14 / 745.60	-21	543
154	FED BROWNFIELDS	Jefferson-Genesee Site 24	730 Genesee Street Buffalo NY 14204	SSW	0.15 / 790.53	-21	546

Map Key	DB	Company/Site Name	Address	Direction	Distance (mi/ft)	Elev Diff (ft)	Page Number
			<i>Property ID: 72207</i>				
155	FED BROWNFIELDS	Jefferson-Genesee Site 23	726 Genesee Street Buffalo NY 14204	SSW	0.15 / 810.67	-21	549
			<i>Property ID: 72206</i>				
156	RCRA NON GEN	BUFFALO CITY OF - VACANT LOT 413 E DELAV	413 E DELAVAN AVE - VACANT LOT BUFFALO NY 14214	NNE	0.15 / 815.46	-2	553
			<i>EPA Handler ID: NYR000001453</i>				
157	FED BROWNFIELDS	Jefferson-Genesee Site 22	724 Genesee Street Buffalo NY 14204	SSW	0.16 / 820.82	-21	555
			<i>Property ID: 72205</i>				
158	FED BROWNFIELDS	Jefferson-Genesee Site 20	718 Genesee Street Buffalo NY 14204	SSW	0.16 / 840.12	-21	558
			<i>Property ID: 72203</i>				
159	FED BROWNFIELDS	Jefferson-Genesee Site 21	720 Genesee Street Buffalo NY 14204	SSW	0.16 / 846.38	-21	561
			<i>Property ID: 72204</i>				
160	CERCLIS	DIARSENOL COMPANY	84 KINGSLEY STREET BUFFALO NY 14208	W	0.16 / 852.01	-9	565
			<i>Site EPA ID: NYD981187040</i>				
160	CERCLIS NFRAP	DIARSENOL COMPANY	84 KINGSLEY STREET BUFFALO NY 14208	W	0.16 / 852.01	-9	567
			<i>Site EPA ID: NYD981187040</i>				
160	RCRA NON GEN	BUFFALO CITY OF - DIARSENOL KINGSLEY PK	60-86 KINGSLEY ST BUFFALO NY 14208-2142	W	0.16 / 852.01	-9	568
			<i>EPA Handler ID: NYD981187040</i>				
160	SEMS ARCHIVE	DIARSENOL COMPANY	84 KINGSLEY STREET BUFFALO NY 14208	W	0.16 / 852.01	-9	570
			<i>EPA ID: NYD981187040</i>				
161	FED BROWNFIELDS	Jefferson-Genesee Site 19	716 Genesee Street Buffalo NY 14204	SSW	0.16 / 852.02	-21	571
			<i>Property ID: 72202</i>				
162	UST	JAWANI EXPRESS LLC	473 E DELAVAN AVE BUFFALO NY 14211	NNE	0.17 / 872.50	-2	574
			<i>Site ID Site Status: 52962 Active</i>				
162	LST	473 EAST DELAVAN CORP	473 EAST DELAVAN AVENUE BUFFALO NY	NNE	0.17 / 872.50	-2	581
			<i>Spill No Close Date: 8904709 2004-05-10 00:00:00</i>				
163	FED BROWNFIELDS	Jefferson-Genesee Site 17	712 Genesee Street Buffalo NY 14204	SSW	0.17 / 889.05	-21	583

Map Key	DB	Company/Site Name	Address	Direction	Distance (mi/ft)	Elev Diff (ft)	Page Number
			<i>Property ID: 72200</i>				
164	FED BROWNFIELDS	Jefferson-Genesee Site 18	715 Genesee Street Buffalo NY 14204	SSW	0.17 / 900.32	-21	586
			<i>Property ID: 72201</i>				
165	FED BROWNFIELDS	Jefferson-Genesee Site 16	708 Genesee Street Buffalo NY 14204	SSW	0.17 / 921.88	-21	590
			<i>Property ID: 72199</i>				
166	FED BROWNFIELDS	Jefferson-Genesee Site 15	702 Genesee Street Buffalo NY 14204	SSW	0.18 / 939.42	-21	593
			<i>Property ID: 72198</i>				
167	RCRA NON GEN	DELAVAN AUTO PARTS	505 E DELAVAN AVE BUFFALO NY 14211-1005	NNE	0.18 / 942.87	1	596
			<i>EPA Handler ID: NY0000142133</i>				
167	SWF/LF	Delavan Auto Parts	505 East Delavan Avenue Buffalo NY 14211	NNE	0.18 / 942.87	1	598
167	SWF/LF	Delavan Auto Parts	505 East Delavan Avenue Buffalo NY 14211	NNE	0.18 / 942.87	1	599
168	RCRA NON GEN	NIAGARA MOHAWK POWER CORP STA #35	23 WALDEN AVE BUFFALO NY 14211-2214	SE	0.18 / 951.04	-17	599
			<i>EPA Handler ID: NYD987026424</i>				
169	AST	WM C MAUNZ CO INC	387 E DELAVAN AVE Buffalo NY 14211	N	0.18 / 953.89	-14	601
			<i>Site ID Site Status: 53242 Unregulated/Closed</i>				
169	UST	WM C MAUNZ CO INC	387 E DELAVAN AVE Buffalo NY 14211	N	0.18 / 953.89	-14	604
			<i>Site ID Site Status: 53242 Unregulated/Closed</i>				
169	DELISTED TANKS	WM C MAUNZ CO INC	387 E DELAVAN AVE BUFFALO NY 14214	N	0.18 / 953.89	-14	605
170	RCRA NON GEN	WALKER BARBARA	104 BOX ST BUFFALO NY 14211	E	0.18 / 960.57	0	605
			<i>EPA Handler ID: NYR000063453</i>				
171	FED BROWNFIELDS	Jefferson-Genesee Site 14	700 Genesee Street Buffalo NY 14204	SSW	0.18 / 961.37	-21	607
			<i>Property ID: 72197</i>				
172	SWF/LF	K & B Salvage	509 East Delavan Avenue Buffalo NY 14211	NNE	0.18 / 969.90	1	610

Map Key	DB	Company/Site Name	Address	Direction	Distance (mi/ft)	Elev Diff (ft)	Page Number
173	RCRA NON GEN	NIAGARA MOHAWK STATION 31	454 E DELAVAN ST BUFFALO NY 14214-2720 <i>EPA Handler ID:</i> NYD981486269	NNE	0.18 / 973.44	-1	611
174	RCRA VSQG	SEARS ROEBUCK & CO	420 E DELAVAN AVE BUFFALO NY 14214 <i>EPA Handler ID:</i> NYD982272577	N	0.18 / 975.79	-4	613
174	UST	SEARS, ROEBUCK & CO.	420 EAST DELAVAN AVE. Buffalo NY 14214 <i>Site ID Site Status:</i> 54418 Unregulated/Closed	N	0.18 / 975.79	-4	615
174	LST	SEARS WAREHOUSE	420 EAST DELAVAN BUFFALO NY <i>Spill No Close Date:</i> 8704178 1988-03-29 00:00:00	N	0.18 / 975.79	-4	618
175	RCRA SQG	SECONDARY SERVICES INC	757 E FERRY ST BUFFALO NY 14211 <i>EPA Handler ID:</i> NYR000021519	ENE	0.19 / 985.24	-9	619
175	LST	CAMAIR INC	757 EAST FERRY STREET BUFFALO NY <i>Spill No Close Date:</i> 9613865 1997-08-21 00:00:00	ENE	0.19 / 985.24	-9	623
176	RCRA NON GEN	NIAGRA ME & TL WORKS	637-97 NORTHLAND AVE BUFFALO NY 14211 <i>EPA Handler ID:</i> NYD002101442	NE	0.19 / 995.50	-2	625
177	FED BROWNFIELDS	Jefferson-Genesee Site 13	696 Genesee Street Buffalo NY 14204 <i>Property ID:</i> 72173	SSW	0.19 / 996.00	-20	627
178	RCRA NON GEN	NYSDOT BIN 1022680	HUMBOLDT PKY OVER RT 33 BUFFALO NY 14203 <i>EPA Handler ID:</i> NYD982797276	N	0.19 / 1,007.09	-13	630
179	RCRA NON GEN	NYSDOT BIN 1022660	DELEVAN AVE OVER RTE 33 BUFFALO NY 14209 <i>EPA Handler ID:</i> NYD987008331	N	0.19 / 1,007.68	-8	633
180	RCRA NON GEN	MOSES MAE & CAROLYN	272 WOLTZ AVE BUFFALO NY 14211 <i>EPA Handler ID:</i> NYR000081109	SE	0.19 / 1,012.68	-23	634
181	UST	THE LUTHERAN CHURCH HOME	217 EAST DELAVAN Buffalo NY 14208 <i>Site ID Site Status:</i> 52693 Unregulated/Closed	NNW	0.19 / 1,022.08	-20	636
181	LST	LUTHERAN CHURCH HOME	217 EAST DELAVAN BUFFALO NY <i>Spill No Close Date:</i> 9406331 1995-05-09 00:00:00	NNW	0.19 / 1,022.08	-20	638

Map Key	DB	Company/Site Name	Address	Direction	Distance (mi/ft)	Elev Diff (ft)	Page Number
182	UST	ERIE COUNTY YOUTH DETENTION	810 EAST FERRY STREET BUFFALO NY 14211 <i>Site ID Site Status:</i> 436092 Active	ENE	0.19 / 1,026.77	-9	640
182	AST	ERIE COUNTY YOUTH DETENTION	810 EAST FERRY STREET BUFFALO NY 14211 <i>Site ID Site Status:</i> 436092 Active	ENE	0.19 / 1,026.77	-9	642
183	FED BROWNFIELDS	Jefferson-Genesee Site 12	688 Genesee Street Buffalo NY 14204 <i>Property ID:</i> 72172	SSW	0.20 / 1,046.07	-21	646
184	RCRA NON GEN	NYSDOT BIN 1022670	EB RAMP OVER RTE 33 BUFFALO NY 14209 <i>EPA Handler ID:</i> NYD987008323	N	0.21 / 1,086.61	-13	649
185	FED BROWNFIELDS	Jefferson-Genesee Site 11	682 Genesee Street Buffalo NY 14204 <i>Property ID:</i> 72171	SSW	0.21 / 1,087.41	-20	651
186	FED BROWNFIELDS	Jefferson-Genesee Site 10	680 Genesee Street Buffalo NY 14204 <i>Property ID:</i> 72170	SSW	0.21 / 1,105.83	-20	654
187	FED BROWNFIELDS	Jefferson-Genesee Site 9	678 Genesee Street Buffalo NY 14204 <i>Property ID:</i> 72169	SSW	0.22 / 1,140.21	-20	658
188	RCRA SQG	NYSDOT BIN 1-02261-0	DODGE ST OVER RTE 33 MI POST REF 33-5301-1027 BUFFALO NY 14207 <i>EPA Handler ID:</i> NYR000068585	WSW	0.22 / 1,149.45	1	661
189	UST	PROPERTY	909 JEFFERSON AVE. BUFFALO NY 14204 <i>Site ID Site Status:</i> 532040 Unregulated/Closed	SW	0.22 / 1,170.21	-6	663
190	RCRA VSQG	FAMILY DOLLAR #4950	1185 GENESEE ST BUFFALO NY 14211-2207 <i>EPA Handler ID:</i> NYR000211292	ESE	0.22 / 1,176.97	-16	670
191	RCRA NON GEN	RADICE PAULA	187 STRAUSS AVE BUFFALO NY 14211 <i>EPA Handler ID:</i> NYR000074815	SSE	0.23 / 1,217.39	-31	671
192	ERP	Buffalo Nipple and Machine	335 Glenwood Avenue Buffalo (c) NY 14208-	WNW	0.23 / 1,227.06	-14	673
193	AST	WESTERN NY WORKFORCE TRAINING CENTER	683 NORTHLAND AVENUE BUFFALO NY 14211 <i>Site ID Site Status:</i> 51857 Unregulated/Closed	NE	0.24 / 1,250.41	-1	674

Map Key	DB	Company/Site Name	Address	Direction	Distance (mi/ft)	Elev Diff (ft)	Page Number
193	UST	WESTERN NY WORKFORCE TRAINING CENTER	683 NORTHLAND AVENUE BUFFALO NY 14211	NE	0.24 / 1,250.41	-1	676
			<i>Site ID Site Status:</i> 51857 Unregulated/Closed				
193	RCRA NON GEN	683 NORTHLAND LLC	683 NORTHLAND AVE BUFFALO NY 14211	NE	0.24 / 1,250.41	-1	688
			<i>EPA Handler ID:</i> NYR000232587				
193	ALT FUELS	NORTHLAND 2	683 Northland Ave Buffalo NY 14211	NE	0.24 / 1,250.41	-1	689
			<i>ID:</i> 162269				
193	ALT FUELS	NORTHLAND 1	683 Northland Ave Buffalo NY 14211	NE	0.24 / 1,250.41	-1	690
			<i>ID:</i> 180126				
194	BROWNFIELDS	Western New York Workforce Training Center	665 and 683 Northland Avenue Buffalo NY 14211	NE	0.24 / 1,261.72	-6	691
194	ENG	Western New York Workforce Training Center	665 and 683 Northland Avenue Buffalo NY 14211	NE	0.24 / 1,261.72	-6	693
194	INST	Western New York Workforce Training Center	665 and 683 Northland Avenue Buffalo NY 14211	NE	0.24 / 1,261.72	-6	696
195	UST	RODGERS WELDING SUPPLY INC	1791 FILLMORE AVE BUFFALO NY 14214	NNE	0.24 / 1,266.20	4	699
			<i>Site ID Site Status:</i> 348189 Unregulated/Closed				
196	FED BROWNFIELDS	Jefferson-Genesee Site 8	660 Genesee Street Buffalo NY 14204	SSW	0.24 / 1,279.81	-20	701
			<i>Property ID:</i> 72168				
197	FED BROWNFIELDS	Jefferson-Genesee Site 7	656 Genesee Street Buffalo NY 14204	SSW	0.25 / 1,302.25	-20	704
			<i>Property ID:</i> 72167				
198	DELISTED TANKS	BEN'S RECYCLING CENTER	540 E. DELEVAN AVENUE BUFFALO NY 14211	NNE	0.25 / 1,304.21	9	707
198	AST	BEN'S TIRE CENTER INC.	540 E. DELEVAN AVENUE BUFFALO NY 14211	NNE	0.25 / 1,304.21	9	708
			<i>Site ID Site Status:</i> 55412 Active				
198	SWF/LF	Bens Tire Center Inc.	540 East Delavan Avenue Buffalo NY 14211	NNE	0.25 / 1,304.21	9	717

Map Key	DB	Company/Site Name	Address	Direction	Distance (mi/ft)	Elev Diff (ft)	Page Number
198	SWF/LF	Bens Tire Center Inc.	540 East Delavan Avenue Buffalo NY 14211	NNE	0.25 / 1,304.21	9	718
198	SWF/LF	Bens Tire Center Inc.	540 East Delavan Avenue Buffalo NY 14211	NNE	0.25 / 1,304.21	9	718
198	SWF/LF	Bens Tire Center Inc.	540 East Delavan Avenue Buffalo NY 14211	NNE	0.25 / 1,304.21	9	719
198	SWF/LF	Bens Tire Center Inc.	540 East Delavan Avenue Buffalo NY 14211	NNE	0.25 / 1,304.21	9	719
199	LST	VACANT WAREHOUSE TANKS	812 EAST FERRY STREET BUFFALO NY	ENE	0.25 / 1,339.12	-10	720
<i>Spill No Close Date:</i> 0075486 2001-01-18 00:00:00							
200	FED BROWNFIELDS	Jefferson-Genesee Site 38	66 Galveston Street Buffalo NY 14204	SW	0.26 / 1,347.34	-18	721
<i>Property ID:</i> 72192							
201	FED BROWNFIELDS	Jefferson-Genesee Site 37	64 Galveston Street Buffalo NY 14204	SW	0.26 / 1,357.27	-18	724
<i>Property ID:</i> 72191							
202	FED BROWNFIELDS	Jefferson-Genesee Site 36	60 Galveston Street Buffalo NY 14204	SW	0.26 / 1,377.70	-18	727
<i>Property ID:</i> 72184							
203	FED BROWNFIELDS	Jefferson-Genesee Site 6	652 Genesee Street Buffalo NY 14204	SSW	0.26 / 1,378.32	-20	731
<i>Property ID:</i> 72166							
204	PFAS	Fibron Products, Inc (The Mattress Factory)	170 Florida St Buffalo NY	NW	0.26 / 1,380.65	-23	734
205	FED BROWNFIELDS	Jefferson-Genesee Site 35	56 Galveston Street Buffalo NY 14204	SW	0.26 / 1,397.90	-18	734
<i>Property ID:</i> 72183							
206	FED BROWNFIELDS	Jefferson-Genesee Site 5	650 Genesee Street Buffalo NY 14204	SSW	0.27 / 1,401.02	-20	738
<i>Property ID:</i> 72165							
207	SHWS	664 - 690 Northland Avenue	664, 688 and 690 Northland Avenue Buffalo NY 14211	NE	0.27 / 1,417.71	0	741
208	FED BROWNFIELDS	Jefferson-Genesee Site 34	50 Galveston Street Buffalo NY 14204	SW	0.27 / 1,428.36	-18	742

Map Key	DB	Company/Site Name	Address	Direction	Distance (mi/ft)	Elev Diff (ft)	Page Number
			<i>Property ID: 72182</i>				
209	FED BROWNFIELDS	Jefferson-Genesee Site 33	46 Galveston Street Buffalo NY 14204	SW	0.27 / 1,448.61	-18	746
			<i>Property ID: 72181</i>				
210	FED BROWNFIELDS	Jefferson-Genesee Site 32	44 Galveston Street Buffalo NY 14204	SW	0.28 / 1,458.88	-18	749
			<i>Property ID: 72180</i>				
211	LST	BUFFALO BOARD OF EDUCATIO	1095 JEFFERSON AT BEST BUFFALO NY	WSW	0.28 / 1,475.25	12	752
			<i>Spill No Close Date: 9408233 1996-04-25 00:00:00</i>				
212	FED BROWNFIELDS	Jefferson-Genesee Site 31	40 Galveston Street Buffalo NY 14204	SW	0.28 / 1,479.16	-18	753
			<i>Property ID: 72179</i>				
213	FED BROWNFIELDS	Jefferson-Genesee Site 4	630 Genesee Street Buffalo NY 14204	SW	0.28 / 1,492.97	-21	757
			<i>Property ID: 72164</i>				
214	LST	THUMANS GARAGE	1131 JEFFERSON AVENUE BUFFALO NY	WSW	0.29 / 1,526.51	0	760
			<i>Spill No Close Date: 9104101 1991-07-24 00:00:00</i>				
215	LST	BEDC	1117 JEFFERSON AVENUE BUFFALO NY	WSW	0.29 / 1,526.86	1	761
			<i>Spill No Close Date: 9012111 1992-06-24 00:00:00</i>				
216	FED BROWNFIELDS	Jefferson-Genesee Site 30	30 Galveston Street Buffalo NY 14204	SW	0.29 / 1,530.10	-19	763
			<i>Property ID: 72178</i>				
217	CERCLIS	JEFFERSON STREET DRUM	INTERSECT. OF JEFFERSON & NO.HAMPTON ST. BUFFALO NY 14208 <i>Site EPA ID: NY0001046143</i>	WSW	0.29 / 1,538.72	-8	766
217	CERCLIS NFRAP	JEFFERSON STREET DRUM	INTERSECT. OF JEFFERSON & NO.HAMPTON ST. BUFFALO NY 14208 <i>Site EPA ID: NY0001046143</i>	WSW	0.29 / 1,538.72	-8	768
217	SEMS ARCHIVE	JEFFERSON STREET DRUM	INTERSECT. OF JEFFERSON & NO.HAMPTON ST. BUFFALO NY 14208 <i>EPA ID: NY0001046143</i>	WSW	0.29 / 1,538.72	-8	769
218	LST	BFLO INSTITUTIONAL SRV	1198 JEFFERSON AVENUE BUFFALO NY	WSW	0.29 / 1,548.04	-8	769
			<i>Spill No Close Date: 9305238 1994-01-28 00:00:00</i>				
219	LST	LEON'S SUNOCO	1270 JEFFERSON AVENUE BUFFALO NY	W	0.29 / 1,550.75	-10	770

Map Key	DB	Company/Site Name	Address	Direction	Distance (mi/ft)	Elev Diff (ft)	Page Number	
			Spill No Close Date: 9201141 2007-05-30 00:00:00					
219	LST	LEON SUNOCO	1270 JEFFERSON AVENUE BUFFALO NY	W	0.29 / 1,550.75	-10	775	
			Spill No Close Date: 8709895 1988-06-16 00:00:00					
220	LST	PUBLIC SCHOOL #89	106 APPENHIEMER STREET BUFFALO NY	NNE	0.30 / 1,601.40	13	777	
			Spill No Close Date: 9806516 1999-08-02 00:00:00					
221	BROWNFIELDS	Jefferson Avenue Apartments	1140 & 1162 Jefferson Avenue Buffalo NY 14208	WSW	0.30 / 1,604.38	-5	778	
222	PFAS	Innovative Chemical Corp (JJP Contract Packaging, Inc)	711 Northland Ave Buffalo NY	NE	0.31 / 1,610.50	0	781	
223	FED BROWNFIELDS	Jefferson-Genesee Site 3	626 Genesee Street Buffalo NY 14204	SW	0.31 / 1,620.86	-22	781	
			Property ID: 72163					
224	FED BROWNFIELDS	Jefferson-Genesee Site 27	805 Jefferson Ave Buffalo NY 14204	SW	0.31 / 1,628.94	-24	784	
			Property ID: 72175					
225	FED BROWNFIELDS	Jefferson-Genesee Site 29	8 Galveston Street Buffalo NY 14204	SW	0.31 / 1,642.46	-21	788	
			Property ID: 72177					
226	BROWNFIELDS	1200 Jefferson Avenue Site	1200 Jefferson Avenue Buffalo NY 14203	WSW	0.31 / 1,643.07	-8	791	
226	SHWS	Former Pendrick Laundry Site	1200 Jefferson Avenue Buffalo NY 14203	WSW	0.31 / 1,643.07	-8	793	
227	FED BROWNFIELDS	Jefferson-Genesee Site 28	6 Galveston Street Buffalo NY 14204	SW	0.31 / 1,652.56	-22	794	
			Property ID: 72176					
228	LST	BUFFALO FIRE HOUSE #33	WINSLOW AVENUE AT KEHR ST BUFFALO NY	ENE	0.33 / 1,735.67	-8	797	
			Spill No Close Date: 9909931 2000-09-20 00:00:00					
229	FED BROWNFIELDS	Jefferson-Genesee Site 2	615 Genesee Street Buffalo NY 14204	SW	0.33 / 1,743.68	-23	798	
			Property ID: 72162					
230	FED BROWNFIELDS	Jefferson-Genesee Site 1	606 Genesee Street Buffalo NY 14204	SW	0.33 / 1,755.54	-23	801	

Map Key	DB	Company/Site Name	Address	Direction	Distance (mi/ft)	Elev Diff (ft)	Page Number	
			<i>Property ID: 72161</i>					
231	LST	OLD GASOLINE STATION	557 MONROE AVENUE BUFFALO NY	SSW	0.34 / 1,801.38	-28	805	
			<i>Spill No Close Date: 9875139 1998-10-27 00:00:00</i>					
232	LST	FORMER SUNOCO STATION	605 GENESEE STREET BUFFALO NY	SW	0.35 / 1,823.18	-24	806	
			<i>Spill No Close Date: 9700819 2000-05-15 00:00:00</i>					
233	LST	SUPER FUND SITE	856 E FERRY ST BUFFALO NY	ENE	0.35 / 1,825.06	-9	807	
			<i>Spill No Close Date: 0651675 2007-06-01 00:00:00</i>					
234	LST	ABANDONED GAS STATION	GENESEE & JEFFERSON BUFFALO NY	SW	0.35 / 1,868.74	-24	808	
			<i>Spill No Close Date: 9105615 1995-02-08 00:00:00</i>					
235	LST	NY TELEPHONE	63 E. DELAVAN DR BUFFALO NY	NW	0.37 / 1,935.09	-23	809	
			<i>Spill No Close Date: 8606554 1987-01-26 00:00:00</i>					
236	LST	FORMER SCHOOL/COMM CENTER	25 VERPLANK ST AT UTICA BUFFALO NY	W	0.38 / 1,991.12	-11	810	
			<i>Spill No Close Date: 9709192 1998-05-08 00:00:00</i>					
237	SHWS	Otis Elevator	GRIDER STREET BUFFALO NY	ENE	0.38 / 1,992.97	1	811	
238	FUDS	AFPLT NO 49	BUFFALO NY	ENE	0.38 / 2,022.62	2	813	
			<i>FUDS Property No: C02NY0574</i>					
239	LST	CIMINELLI DEVELOPEMENT	100 BECK STREET BUFFALO NY	SSE	0.39 / 2,037.23	-38	813	
			<i>Spill No Close Date: 0175478 2002-03-22 00:00:00</i>					
240	SHWS	858 East Ferry Street	858 East Ferry Street Buffalo NY 14211	ENE	0.40 / 2,100.80	-8	814	
240	ERP	East Ferry Street	858 E. Ferry Street Buffalo (c) NY 14211-	ENE	0.40 / 2,100.80	-8	817	
241	FED BROWNFIELDS	858 E. Ferry	858 E. FERRY BUFFALO NY	ENE	0.40 / 2,101.63	-8	818	
			<i>Property ID: 13153</i>					
242	LST	MAX EQUIPMENT CORP.	1320 GENESEE STREET BUFFALO NY	ESE	0.42 / 2,202.34	-8	822	
			<i>Spill No Close Date: 9007915 1992-05-28 00:00:00</i>					

Map Key	DB	Company/Site Name	Address	Direction	Distance (mi/ft)	Elev Diff (ft)	Page Number
243	BROWNFIELDS	Mt. Olive Senior Manor Site	703 East Delavan Avenue Buffalo NY 14215	NE	0.45 / 2,355.77	15	823
244	LST	FORMER GAS STATION	289 HIGH STREET BUFFALO NY <i>Spill No Close Date:</i> 0275035 2002-08-30 00:00:00	SW	0.45 / 2,357.22	6	824
245	LST	CANISIUS COL. BOSCH HALL	EASTWOOD PLACE BUFFALO NY <i>Spill No Close Date:</i> 0475017 2004-04-15 00:00:00	NNW	0.45 / 2,369.67	-8	825
246	BROWNFIELDS	1827 Fillmore Avenue	1827 Fillmore Avenue Buffalo NY 14214	NNE	0.45 / 2,374.17	14	826
246	INST	1827 Fillmore Avenue	1827 Fillmore Avenue Buffalo NY 14214	NNE	0.45 / 2,374.17	14	829
246	ENG	1827 Fillmore Avenue	1827 Fillmore Avenue Buffalo NY 14214	NNE	0.45 / 2,374.17	14	832
247	LST	HARRIS RESIDENCE	66 FOX STREET BUFFALO NY <i>Spill No Close Date:</i> 9610497 1996-12-13 00:00:00	S	0.45 / 2,397.10	-35	835
248	LST	CITY VACANT LOT	513 SYCAMORE BUFFALO NY <i>Spill No Close Date:</i> 9315165 2004-02-12 00:00:00	SSW	0.45 / 2,399.50	-32	836
249	LST	J&M DIST. 1014 NORTHHAMPT	1014 NORTHHAMPTON BUFFALO NY <i>Spill No Close Date:</i> 9415522 1995-05-23 00:00:00	E	0.46 / 2,433.65	-1	839
250	LST	GENERAL MILLS	243 URBAN STREET BUFFALO NY <i>Spill No Close Date:</i> 9003086 1990-07-30 00:00:00	E	0.46 / 2,441.22	-1	840
251	LST	CURTISS WRIGHT (FORMER)	60 GRIDER BUFFALO NY <i>Spill No Close Date:</i> 9875087 2001-11-21 00:00:00	ENE	0.47 / 2,460.59	-4	841
252	CERCLIS	OTIS ELEVATOR	230 GRIDER STREET BUFFALO NY 14215 <i>Site EPA ID:</i> NYD980641567	NE	0.47 / 2,499.51	9	843
252	CERCLIS NFRAP	OTIS ELEVATOR	230 GRIDER STREET BUFFALO NY 14215 <i>Site EPA ID:</i> NYD980641567	NE	0.47 / 2,499.51	9	844
252	SEMS ARCHIVE	OTIS ELEVATOR	230 GRIDER STREET BUFFALO NY 14215	NE	0.47 / 2,499.51	9	845

Map Key	DB	Company/Site Name	Address	Direction	Distance (mi/ft)	Elev Diff (ft)	Page Number
			<i>EPA ID:</i> NYD980641567				
252	HSWDS	Otis Elevator	230 Grider St. Buffalo 14215 NY	NE	0.47 / 2,499.51	9	845
253	FUDS	OTIS ELEV CO ORD PLT	BUFFALO NY <i>FUDS Property No:</i> C02NY0594	ENE	0.47 / 2,506.55	-1	847
254	LST	ERIE COUNTY MEDICAL CENTE	462 GRIDER STREET BUFFALO NY <i>Spill No Close Date:</i> 9711481 1998-01-22 00:00:00	NE	0.48 / 2,549.12	25	847
254	LST	ECMC	462 GRIDER STREET BUFFALO NY <i>Spill No Close Date:</i> 8707585 1988-03-04 00:00:00	NE	0.48 / 2,549.12	25	848
254	LST	ERIE COUNTY MEDICAL CENT.	462 GRIDER STREET BUFFALO NY <i>Spill No Close Date:</i> 9209308 1993-04-15 00:00:00	NE	0.48 / 2,549.12	25	849
254	LST	ERIE CO. MEDICAL CENTER	462 GRIDER STREET BUFFALO NY <i>Spill No Close Date:</i> 9209359 1992-11-12 00:00:00	NE	0.48 / 2,549.12	25	850
255	SEMS	LUMAN BEARING CO.	197 LATHROP ST. BUFFALO NY 14212 <i>EPA ID:</i> NYN000206591	SE	0.49 / 2,571.98	-29	851
256	SHWS	318 Urban Street	318 Urban Street Buffalo NY 14211	E	0.56 / 2,939.11	-2	853
257	RCRA CORRACTS	NATIONAL GRID - DEWEY AVE SERVICE CENTER	144 KENSINGTON AVE BUFFALO NY 14214 <i>EPA Handler ID:</i> NYD000730390	N	0.60 / 3,161.97	2	855
257	SHWS	Niagara Mohawk Dewey Ave. Service Sta.	144 Kensington Avenue Buffalo NY 14214	N	0.60 / 3,161.97	2	882
258	FUDS	MDC- BUFFALO	BUFFALO NY <i>FUDS Property No:</i> C02NY1026	N	0.60 / 3,189.54	3	883
259	SHWS	1542 Main Street	1542 Main Street Buffalo NY 14209	WNW	0.83 / 4,382.48	-15	884
260	SHWS	Osrose Wood Preserving	980 Ellicott Street Buffalo NY 14209	WSW	0.88 / 4,671.95	-10	885

<i>Map Key</i>	<i>DB</i>	<i>Company/Site Name</i>	<i>Address</i>	<i>Direction</i>	<i>Distance (mi/ft)</i>	<i>Elev Diff (ft)</i>	<i>Page Number</i>
----------------	-----------	--------------------------	----------------	------------------	-------------------------	-----------------------	--------------------

Executive Summary: Summary by Data Source

Standard

Federal

SEMS - SEMS List 8R Active Site Inventory

A search of the SEMS database, dated Nov 23, 2022 has found that there are 4 SEMS site(s) within approximately 0.50 miles of the project property.

<u>Lower Elevation</u>	<u>Address</u>	<u>Direction</u>	<u>Distance (mi/ft)</u>	<u>Map Key</u>
HIGH STREET WAREHOUSE	630 HIGH STREET BUFFALO NY 14211 <i>EPA ID: NYSFN0204231</i>	S	0.00 / 0.00	78
1681 FILLMORE	1681 Fillmore Avenue BUFFALO NY 14211 <i>EPA ID: NYN000201303</i>	NNE	0.03 / 152.19	99
VIBRATECH	537 EAST DELVAM AVENUE BUFFALO NY 14211 <i>EPA ID: NYN000206025</i>	NNE	0.11 / 591.82	138
LUMAN BEARING CO.	197 LATHROP ST. BUFFALO NY 14212 <i>EPA ID: NYN000206591</i>	SE	0.49 / 2,571.98	255

SEMS ARCHIVE - SEMS List 8R Archive Sites

A search of the SEMS ARCHIVE database, dated Nov 23, 2022 has found that there are 3 SEMS ARCHIVE site(s) within approximately 0.50 miles of the project property.

<u>Equal/Higher Elevation</u>	<u>Address</u>	<u>Direction</u>	<u>Distance (mi/ft)</u>	<u>Map Key</u>
OTIS ELEVATOR	230 GRIDER STREET BUFFALO NY 14215 <i>EPA ID: NYD980641567</i>	NE	0.47 / 2,499.51	252
<u>Lower Elevation</u>	<u>Address</u>	<u>Direction</u>	<u>Distance (mi/ft)</u>	<u>Map Key</u>
DIARSENOL COMPANY	84 KINGSLEY STREET BUFFALO NY 14208 <i>EPA ID: NYD981187040</i>	W	0.16 / 852.01	160
JEFFERSON STREET DRUM	INTERSECT. OF JEFFERSON & NO. HAMPTON ST. BUFFALO NY 14208 <i>EPA ID: NY0001046143</i>	WSW	0.29 / 1,538.72	217

CERCLIS - Comprehensive Environmental Response, Compensation and Liability Information System - CERCLIS

A search of the CERCLIS database, dated Oct 25, 2013 has found that there are 5 CERCLIS site(s) within approximately 0.50 miles of

the project property.

<u>Equal/Higher Elevation</u>	<u>Address</u>	<u>Direction</u>	<u>Distance (mi/ft)</u>	<u>Map Key</u>
OTIS ELEVATOR	230 GRIDER STREET BUFFALO NY 14215 <i>Site EPA ID: NYD980641567</i>	NE	0.47 / 2,499.51	252
<u>Lower Elevation</u>	<u>Address</u>	<u>Direction</u>	<u>Distance (mi/ft)</u>	<u>Map Key</u>
HIGH STREET WAREHOUSE	630 HIGH STREET BUFFALO NY 14211 <i>Site EPA ID: NYSFN0204231</i>	S	0.00 / 0.00	77
VIBRATECH	537 EAST DELVAM AVENUE BUFFALO NY 14211 <i>Site EPA ID: NYN000206025</i>	NNE	0.11 / 591.82	138
DIARSENOL COMPANY	84 KINGSLEY STREET BUFFALO NY 14208 <i>Site EPA ID: NYD981187040</i>	W	0.16 / 852.01	160
JEFFERSON STREET DRUM	INTERSECT. OF JEFFERSON & NO. HAMPTON ST. BUFFALO NY 14208 <i>Site EPA ID: NY0001046143</i>	WSW	0.29 / 1,538.72	217

CERCLIS NFRAP - CERCLIS - No Further Remedial Action Planned

A search of the CERCLIS NFRAP database, dated Oct 25, 2013 has found that there are 3 CERCLIS NFRAP site(s) within approximately 0.50 miles of the project property.

<u>Equal/Higher Elevation</u>	<u>Address</u>	<u>Direction</u>	<u>Distance (mi/ft)</u>	<u>Map Key</u>
OTIS ELEVATOR	230 GRIDER STREET BUFFALO NY 14215 <i>Site EPA ID: NYD980641567</i>	NE	0.47 / 2,499.51	252
<u>Lower Elevation</u>	<u>Address</u>	<u>Direction</u>	<u>Distance (mi/ft)</u>	<u>Map Key</u>
DIARSENOL COMPANY	84 KINGSLEY STREET BUFFALO NY 14208 <i>Site EPA ID: NYD981187040</i>	W	0.16 / 852.01	160
JEFFERSON STREET DRUM	INTERSECT. OF JEFFERSON & NO. HAMPTON ST. BUFFALO NY 14208 <i>Site EPA ID: NY0001046143</i>	WSW	0.29 / 1,538.72	217

RCRA CORRACTS - RCRA CORRACTS-Corrective Action

A search of the RCRA CORRACTS database, dated Nov 7, 2022 has found that there are 1 RCRA CORRACTS site(s) within approximately 1.00 miles of the project property.

<u>Equal/Higher Elevation</u>	<u>Address</u>	<u>Direction</u>	<u>Distance (mi/ft)</u>	<u>Map Key</u>
NATIONAL GRID - DEWEY AVE SERVICE CENTER	144 KENSINGTON AVE BUFFALO NY 14214	N	0.60 / 3,161.97	257
<i>EPA Handler ID: NYD000730390</i>				

RCRA LQG - RCRA Generator List

A search of the RCRA LQG database, dated Nov 7, 2022 has found that there are 5 RCRA LQG site(s) within approximately 0.25 miles of the project property.

<u>Equal/Higher Elevation</u>	<u>Address</u>	<u>Direction</u>	<u>Distance (mi/ft)</u>	<u>Map Key</u>
DEACONESS HOSPITAL	1001 HUMBOLDT PKWY BUFFALO NY 14203	SSW	0.00 / 0.00	9
<i>EPA Handler ID: NYD000230003</i>				

<u>Lower Elevation</u>	<u>Address</u>	<u>Direction</u>	<u>Distance (mi/ft)</u>	<u>Map Key</u>
NYSDOT BIN 1022609	BEST ST OVER RTE 33 BUFFALO NY 14209	SSW	0.00 / 0.00	45
<i>EPA Handler ID: NYD987008356</i>				

NIAGARA MOHAWK POWER CORP A NATIONAL GRID CO	568 BEST ST MH 542 BUFFALO NY 14208	SSW	0.00 / 0.00	51
<i>EPA Handler ID: NYP000978662</i>				

NYSDOT BIN 1022590	HIGH ST OVER RTE 33 BUFFALO NY 14209	SSW	0.00 / 0.00	83
<i>EPA Handler ID: NYD987008307</i>				

USEPA - REGION II - VIBRATECH SITE	537 E DELAVAN AVE BUFFALO NY 14211	NNE	0.11 / 591.82	138
<i>EPA Handler ID: NYD083530428</i>				

RCRA SQG - RCRA Small Quantity Generators List

A search of the RCRA SQG database, dated Nov 7, 2022 has found that there are 6 RCRA SQG site(s) within approximately 0.25 miles of the project property.

<u>Equal/Higher Elevation</u>	<u>Address</u>	<u>Direction</u>	<u>Distance (mi/ft)</u>	<u>Map Key</u>
NYSDOT BIN 1-02262-0	NORTHAMPTON ST OVER RTE 33 MI POST REF 33-5301-1029 BUFFALO NY 14207	S	0.00 / 0.00	13
<i>EPA Handler ID: NYR000068445</i>				

NYSDOT BIN 1-02261-0	DODGE ST OVER RTE 33 MI POST REF 33-5301-1027 BUFFALO NY 14207	WSW	0.22 / 1,149.45	188
<i>EPA Handler ID: NYR000068585</i>				

<u>Lower Elevation</u>	<u>Address</u>	<u>Direction</u>	<u>Distance (mi/ft)</u>	<u>Map Key</u>
NYSDOT BIN 1022630	E UTICA ST OVER RTE 33 BUFFALO NY 14211	NNE	0.00 / 0.00	3

<u>Lower Elevation</u>	<u>Address</u>	<u>Direction</u>	<u>Distance (mi/ft)</u>	<u>Map Key</u>
	<i>EPA Handler ID: NYD987030350</i>			
NYSDOT BIN 1022640	E FERRY ST OVER RTE 33 BUFFALO NY 14209	N	0.00 / 0.00	32
	<i>EPA Handler ID: NYD987008349</i>			
BUFFALO BD OF ED - PS 48 AT MLK INSTITUTE #39	487 HIGH ST BUFFALO NY 14211	SW	0.06 / 308.27	114
	<i>EPA Handler ID: NYR000249631</i>			
SECONDARY SERVICES INC	757 E FERRY ST BUFFALO NY 14211	ENE	0.19 / 985.24	175
	<i>EPA Handler ID: NYR000021519</i>			

RCRA VSQG - RCRA Very Small Quantity Generators List

A search of the RCRA VSQG database, dated Nov 7, 2022 has found that there are 7 RCRA VSQG site(s) within approximately 0.25 miles of the project property.

<u>Equal/Higher Elevation</u>	<u>Address</u>	<u>Direction</u>	<u>Distance (mi/ft)</u>	<u>Map Key</u>
BUFFALO MUSEUM OF SCIENCE	1020 HUMBOLDT PKWY BUFFALO NY 14211	S	0.00 / 0.00	17
	<i>EPA Handler ID: NYR000042382</i>			

<u>Lower Elevation</u>	<u>Address</u>	<u>Direction</u>	<u>Distance (mi/ft)</u>	<u>Map Key</u>
BUFFALO CITY OF DPW PARKS & STREETS	MLK GREENHOUSE - HUMBOLDT PKWY BUFFALO NY 14211	NNE	0.00 / 0.00	11
	<i>EPA Handler ID: NYR000114801</i>			
DOLLAR GENERAL STORE #12975	1055 GENESEE ST BUFFALO NY 14211	SSE	0.00 / 24.14	85
	<i>EPA Handler ID: NYD986866978</i>			
RITE AID #02448	1070 GENESEE ST BUFFALO NY 14211	SE	0.02 / 112.95	97
	<i>EPA Handler ID: NYR000189886</i>			
HEBELER PROCESS SOLUTIONS LLC	750 E FERRY ST BUFFALO NY 14211	NE	0.11 / 594.19	140
	<i>EPA Handler ID: NYD096299292</i>			
SEARS ROEBUCK & CO	420 E DELAVAN AVE BUFFALO NY 14214	N	0.18 / 975.79	174
	<i>EPA Handler ID: NYD982272577</i>			
FAMILY DOLLAR #4950	1185 GENESEE ST BUFFALO NY 14211-2207	ESE	0.22 / 1,176.97	190
	<i>EPA Handler ID: NYR000211292</i>			

RCRA NON GEN - RCRA Non-Generators

A search of the RCRA NON GEN database, dated Nov 7, 2022 has found that there are 42 RCRA NON GEN site(s) within approximately 0.25 miles of the project property.

<u>Equal/Higher Elevation</u>	<u>Address</u>	<u>Direction</u>	<u>Distance (mi/ft)</u>	<u>Map Key</u>
KEATON RUBY & CHESTEE	956 HUMBOLDT PKWY BUFFALO NY 14211 <i>EPA Handler ID: NYR000070797</i>	SE	0.00 / 0.00	<u>2</u>
DEACONESS HOSPITAL	1001 HUMBOLDT PKWY BUFFALO NY 14208 <i>EPA Handler ID: NYD980784086</i>	SSW	0.00 / 0.00	<u>9</u>
NINOS CLEANERS	1345 FILLMORE AVE BUFFALO NY 14211 <i>EPA Handler ID: NYD982531626</i>	E	0.00 / 0.00	<u>19</u>
ST MARTIN VILLAGE	536-564 DODGE ST BUFFALO NY 14208 <i>EPA Handler ID: NYR000176552</i>	SW	0.00 / 0.00	<u>26</u>
DELAVAN AUTO PARTS	505 E DELAVAN AVE BUFFALO NY 14211-1005 <i>EPA Handler ID: NY0000142133</i>	NNE	0.18 / 942.87	<u>167</u>
WALKER BARBARA	104 BOX ST BUFFALO NY 14211 <i>EPA Handler ID: NYR000063453</i>	E	0.18 / 960.57	<u>170</u>
<u>Lower Elevation</u>				
ATLANTIC SERVICE STATION	1500 FILLMORE AVE BUFFALO NY 14211 <i>EPA Handler ID: NYD986953917</i>	NE	0.00 / 0.00	<u>40</u>
EXXONMOBIL OIL CORPORATION 11333	1507 FILLMORE AVE BUFFALO NY 14211-1111 <i>EPA Handler ID: NYR000141820</i>	NE	0.00 / 0.00	<u>43</u>
NIAGARA MOHAWK A NATIONAL GRID CO-MANHOLE	BEST ST & NORWAY PARK CORNER OF BUFFALO NY 14208 <i>EPA Handler ID: NYP000965566</i>	SSW	0.00 / 0.00	<u>50</u>
NYSDOT BIN 1022650	HUMBOLDT PKWY RTE 33 PED BUFFALO NY 14203 <i>EPA Handler ID: NYD986948545</i>	N	0.00 / 0.00	<u>60</u>
NIAGARA MOHAWK A NATIONAL GRID CO	GENESEE ST & REED ST CORNER OF BUFFALO NY 14211 <i>EPA Handler ID: NYP000966960</i>	S	0.00 / 0.00	<u>64</u>
KEATON RUBY & CHESTEE	394 NORTHLAND AVE BUFFALO NY 14208	N	0.00 / 0.00	<u>72</u>

<u>Lower Elevation</u>	<u>Address</u>	<u>Direction</u>	<u>Distance (mi/ft)</u>	<u>Map Key</u>
	<i>EPA Handler ID: NYR000063172</i>			
NIAGARA MOHAWK A NATIONAL GRID CO	GENESSE ST & HERMAN ST CORNER OF BUFFALO NY 14211 <i>EPA Handler ID: NYP000966952</i>	S	0.00 / 0.00	<u>76</u>
BELL BROS CLEANERS INC	1385 FILLMORE AVE BUFFALO NY 14211 <i>EPA Handler ID: NYD056611775</i>	ENE	0.01 / 28.66	<u>87</u>
MOBIL OIL CORP SS BEV	1066 GENESEE ST BUFFALO NY 14211 <i>EPA Handler ID: NYD986952224</i>	SE	0.01 / 37.50	<u>89</u>
BUFFALO CITY OF GENERAL ELECTRIC PLANT	1489 FILMORE AVE BUFFALO NY 14211-1240 <i>EPA Handler ID: NY0000027920</i>	NE	0.02 / 101.71	<u>95</u>
NIAGARA MOHAWK A NATIONAL GRID CO-MANHOLE 1668	1668 FILLMORE AVE BUFFALO NY 14211 <i>EPA Handler ID: NYP000968677</i>	NNE	0.02 / 108.13	<u>96</u>
COMMUNITY SCHOOL PS #53	329 ROEHER AVE BUFFALO NY 14208 <i>EPA Handler ID: NYR000198713</i>	WNW	0.02 / 126.70	<u>98</u>
DIXON ORA	277 HERMAN ST BUFFALO NY 14211 <i>EPA Handler ID: NYR000087320</i>	S	0.04 / 210.03	<u>104</u>
FERGUSON DAVID	293 REED ST BUFFALO NY 14211-3260 <i>EPA Handler ID: NYR000079095</i>	S	0.04 / 214.54	<u>106</u>
MEMON MOHAMMAD S	272 REED ST BUFFALO NY 14211 <i>EPA Handler ID: NYR000080457</i>	S	0.07 / 344.05	<u>119</u>
NEW YORK STATE DEPT OF CONSERVATION REGION 9 NYSDEC R9	66 DONALDSON BUFFALO NY 14202 <i>EPA Handler ID: NYP000963843</i>	NW	0.08 / 401.50	<u>122</u>
NYSDOT BIN 2-02258-0	CAYUGA PED BRG OVER RTE 33 MI POST REF 33-5301-1022 BUFFALO NY 14207 <i>EPA Handler ID: NYR000068502</i>	SSW	0.08 / 431.19	<u>125</u>
FRONTIER PLATING CO	68 BUELL AVE BUFFALO NY 14225 <i>EPA Handler ID: NYN008009060</i>	NNE	0.08 / 443.56	<u>126</u>
FRONTIER PLATING	68 BUELL AVE BUFFALO NY 14211	NNE	0.08 / 443.56	<u>126</u>

<u>Lower Elevation</u>	<u>Address</u>	<u>Direction</u>	<u>Distance (mi/ft)</u>	<u>Map Key</u>
	<i>EPA Handler ID: NYR000096024</i>			
ROZIER ELIZABETH	799 NORTHAMPTON ST BUFFALO NY 14211	ESE	0.09 / 467.12	<u>127</u>
	<i>EPA Handler ID: NYR000082487</i>			
BUFFALO POWDER COATING	602 NORTHLAND AVE BUFFALO NY 14211	NE	0.09 / 492.51	<u>129</u>
	<i>EPA Handler ID: NY0000563684</i>			
BUFFALO CITY OF - MLK JR PARK CASINO	175 N PARADE AVE BUFFALO NY 14211	ESE	0.10 / 540.58	<u>133</u>
	<i>EPA Handler ID: NYR000224915</i>			
F M C CORP	125 MOHICAN AVE BUFFALO NY 14211	NNE	0.11 / 554.91	<u>136</u>
	<i>EPA Handler ID: NYD986870079</i>			
BUFFALO VOCATIONAL TECH CENTER	820 NORTHAMPTON BUFFALO NY 14211	ESE	0.11 / 592.77	<u>139</u>
	<i>EPA Handler ID: NYD986941318</i>			
NIAGARA MOHAWK STATION 171	RIDGE RD N WILSON - BURT RD BURT NY 14208	WNW	0.13 / 693.11	<u>149</u>
	<i>EPA Handler ID: NYD981486392</i>			
BUFFALO CITY OF - VACANT LOT 413 E DELAV	413 E DELAVAN AVE - VACANT LOT BUFFALO NY 14214	NNE	0.15 / 815.46	<u>156</u>
	<i>EPA Handler ID: NYR000001453</i>			
BUFFALO CITY OF - DIARSENOL KINGSLEY PK	60-86 KINGSLEY ST BUFFALO NY 14208-2142	W	0.16 / 852.01	<u>160</u>
	<i>EPA Handler ID: NYD981187040</i>			
NIAGARA MOHAWK POWER CORP STA #35	23 WALDEN AVE BUFFALO NY 14211-2214	SE	0.18 / 951.04	<u>168</u>
	<i>EPA Handler ID: NYD987026424</i>			
NIAGARA MOHAWK STATION 31	454 E DELAVAN ST BUFFALO NY 14214-2720	NNE	0.18 / 973.44	<u>173</u>
	<i>EPA Handler ID: NYD981486269</i>			
NIAGRA ME & TL WORKS	637-97 NORTHLAND AVE BUFFALO NY 14211	NE	0.19 / 995.50	<u>176</u>
	<i>EPA Handler ID: NYD002101442</i>			
NYSDOT BIN 1022680	HUMBOLDT PKY OVER RT 33 BUFFALO NY 14203	N	0.19 / 1,007.09	<u>178</u>
	<i>EPA Handler ID: NYD982797276</i>			
NYSDOT BIN 1022660	DELEVAN AVE OVER RTE 33 BUFFALO NY 14209	N	0.19 / 1,007.68	<u>179</u>

<u>Lower Elevation</u>	<u>Address</u>	<u>Direction</u>	<u>Distance (mi/ft)</u>	<u>Map Key</u>
	<i>EPA Handler ID: NYD987008331</i>			
MOSES MAE & CAROLYN	272 WOLTZ AVE BUFFALO NY 14211	SE	0.19 / 1,012.68	180
	<i>EPA Handler ID: NYR000081109</i>			
NYSDOT BIN 1022670	EB RAMP OVER RTE 33 BUFFALO NY 14209	N	0.21 / 1,086.61	184
	<i>EPA Handler ID: NYD987008323</i>			
RADICE PAULA	187 STRAUSS AVE BUFFALO NY 14211	SSE	0.23 / 1,217.39	191
	<i>EPA Handler ID: NYR000074815</i>			
683 NORTHLAND LLC	683 NORTHLAND AVE BUFFALO NY 14211	NE	0.24 / 1,250.41	193
	<i>EPA Handler ID: NYR000232587</i>			

ERNS - Emergency Response Notification System

A search of the ERNS database, dated Nov 6, 2022 has found that there are 2 ERNS site(s) within approximately 0.02 miles of the project property.

<u>Lower Elevation</u>	<u>Address</u>	<u>Direction</u>	<u>Distance (mi/ft)</u>	<u>Map Key</u>
	WINSLOW AND FILMORE AVES BUFFALO NY	NE	0.00 / 0.00	29
	<i>NRC Report No: 47031</i>			
	1207 FILMORE AVE BUFFALO NY	ESE	0.01 / 46.00	90
	<i>NRC Report No: 756457</i>			

FED BROWNFIELDS - The Assessment, Cleanup and Redevelopment Exchange System (ACRES) Brownfield Database

A search of the FED BROWNFIELDS database, dated Sep 13, 2022 has found that there are 59 FED BROWNFIELDS site(s) within approximately 0.50 miles of the project property.

<u>Equal/Higher Elevation</u>	<u>Address</u>	<u>Direction</u>	<u>Distance (mi/ft)</u>	<u>Map Key</u>
1251 Fillmore Avenue	1251 Fillmore Ave. Buffalo NY 14211	ESE	0.01 / 27.91	86
	<i>Property ID: 111033</i>			
1247 Fillmore Avenue	1247 Fillmore Ave. Buffalo NY 14211	ESE	0.01 / 33.66	88
	<i>Property ID: 111032</i>			
1257 Fillmore Avenue	1257 Fillmore Ave. Buffalo NY 14211	ESE	0.01 / 51.98	92
	<i>Property ID: 111034</i>			

<u>Lower Elevation</u>	<u>Address</u>	<u>Direction</u>	<u>Distance (mi/ft)</u>	<u>Map Key</u>
1235 Fillmore Avenue	1235 Fillmore Ave. Buffalo NY 14211	ESE	0.00 / 20.74	<u>84</u>
	<i>Property ID: 110764</i>			
Jefferson-Genesee Site 54	501 Carlton Street Buffalo NY 14204	SSW	0.12 / 658.19	<u>143</u>
	<i>Property ID: 72226</i>			
Jefferson-Genesee Site 41	459 Carlton Street Buffalo NY 14204	SSW	0.13 / 661.90	<u>144</u>
	<i>Property ID: 72195</i>			
Jefferson-Genesee Site 40	457 Carlton Street Buffalo NY 14204	SSW	0.13 / 664.18	<u>145</u>
	<i>Property ID: 72194</i>			
Jefferson-Genesee Site 39	455 Carlton Street Buffalo NY 14204	SSW	0.13 / 666.50	<u>146</u>
	<i>Property ID: 72193</i>			
Jefferson-Genesee Site 53	489 Carlton Street Buffalo NY 14204	SSW	0.13 / 671.68	<u>147</u>
	<i>Property ID: 72225</i>			
Jefferson-Genesee Site 52	487 Carlton Street Buffalo NY 14204	SSW	0.13 / 678.71	<u>148</u>
	<i>Property ID: 72224</i>			
Jefferson-Genesee Site 50	479 Carlton Street Buffalo NY 14204	SSW	0.13 / 704.44	<u>150</u>
	<i>Property ID: 72222</i>			
Jefferson-Genesee Site 51	483 Carlton Street Buffalo NY 14204	SSW	0.13 / 704.44	<u>150</u>
	<i>Property ID: 72223</i>			
Jefferson-Genesee Site 44	465 Carlton Street Buffalo NY 14204	SSW	0.13 / 704.44	<u>150</u>
	<i>Property ID: 72186</i>			
Jefferson-Genesee Site 45	467 Carlton Street Buffalo NY 14204	SSW	0.13 / 704.44	<u>150</u>
	<i>Property ID: 72187</i>			
Jefferson-Genesee Site 42	461 Carlton Street Buffalo NY 14204	SSW	0.13 / 704.44	<u>150</u>
	<i>Property ID: 72196</i>			
Jefferson-Genesee Site 43	463 Carlton Street Buffalo NY 14204	SSW	0.13 / 704.44	<u>150</u>
	<i>Property ID: 72185</i>			

<u>Lower Elevation</u>	<u>Address</u>	<u>Direction</u>	<u>Distance (mi/ft)</u>	<u>Map Key</u>
Jefferson-Genesee Site 46	469 Carlton Street Buffalo NY 14204 <i>Property ID: 72188</i>	SSW	0.13 / 704.44	<u>150</u>
Jefferson-Genesee Site 47	473 Carlton Street Buffalo NY 14204 <i>Property ID: 72189</i>	SSW	0.13 / 704.44	<u>150</u>
Jefferson-Genesee Site 48	475 Carlton Street Buffalo NY 14204 <i>Property ID: 72190</i>	SSW	0.13 / 704.44	<u>150</u>
Jefferson-Genesee Site 49	477 Carlton Street Buffalo NY 14204 <i>Property ID: 72221</i>	SSW	0.13 / 704.44	<u>150</u>
Jefferson-Genesee Site 26	736 Genesee Street Buffalo NY 14204 <i>Property ID: 72174</i>	SSW	0.14 / 719.99	<u>152</u>
Jefferson-Genesee Site 25	734 Genesee Street Buffalo NY 14204 <i>Property ID: 72208</i>	SSW	0.14 / 745.60	<u>153</u>
Jefferson-Genesee Site 24	730 Genesee Street Buffalo NY 14204 <i>Property ID: 72207</i>	SSW	0.15 / 790.53	<u>154</u>
Jefferson-Genesee Site 23	726 Genesee Street Buffalo NY 14204 <i>Property ID: 72206</i>	SSW	0.15 / 810.67	<u>155</u>
Jefferson-Genesee Site 22	724 Genesee Street Buffalo NY 14204 <i>Property ID: 72205</i>	SSW	0.16 / 820.82	<u>157</u>
Jefferson-Genesee Site 20	718 Genesee Street Buffalo NY 14204 <i>Property ID: 72203</i>	SSW	0.16 / 840.12	<u>158</u>
Jefferson-Genesee Site 21	720 Genesee Street Buffalo NY 14204 <i>Property ID: 72204</i>	SSW	0.16 / 846.38	<u>159</u>
Jefferson-Genesee Site 19	716 Genesee Street Buffalo NY 14204 <i>Property ID: 72202</i>	SSW	0.16 / 852.02	<u>161</u>
Jefferson-Genesee Site 17	712 Genesee Street Buffalo NY 14204 <i>Property ID: 72200</i>	SSW	0.17 / 889.05	<u>163</u>

<u>Lower Elevation</u>	<u>Address</u>	<u>Direction</u>	<u>Distance (mi/ft)</u>	<u>Map Key</u>
Jefferson-Genesee Site 18	715 Genesee Street Buffalo NY 14204 <i>Property ID: 72201</i>	SSW	0.17 / 900.32	164
Jefferson-Genesee Site 16	708 Genesee Street Buffalo NY 14204 <i>Property ID: 72199</i>	SSW	0.17 / 921.88	165
Jefferson-Genesee Site 15	702 Genesee Street Buffalo NY 14204 <i>Property ID: 72198</i>	SSW	0.18 / 939.42	166
Jefferson-Genesee Site 14	700 Genesee Street Buffalo NY 14204 <i>Property ID: 72197</i>	SSW	0.18 / 961.37	171
Jefferson-Genesee Site 13	696 Genesee Street Buffalo NY 14204 <i>Property ID: 72173</i>	SSW	0.19 / 996.00	177
Jefferson-Genesee Site 12	688 Genesee Street Buffalo NY 14204 <i>Property ID: 72172</i>	SSW	0.20 / 1,046.07	183
Jefferson-Genesee Site 11	682 Genesee Street Buffalo NY 14204 <i>Property ID: 72171</i>	SSW	0.21 / 1,087.41	185
Jefferson-Genesee Site 10	680 Genesee Street Buffalo NY 14204 <i>Property ID: 72170</i>	SSW	0.21 / 1,105.83	186
Jefferson-Genesee Site 9	678 Genesee Street Buffalo NY 14204 <i>Property ID: 72169</i>	SSW	0.22 / 1,140.21	187
Jefferson-Genesee Site 8	660 Genesee Street Buffalo NY 14204 <i>Property ID: 72168</i>	SSW	0.24 / 1,279.81	196
Jefferson-Genesee Site 7	656 Genesee Street Buffalo NY 14204 <i>Property ID: 72167</i>	SSW	0.25 / 1,302.25	197
Jefferson-Genesee Site 38	66 Galveston Street Buffalo NY 14204 <i>Property ID: 72192</i>	SW	0.26 / 1,347.34	200
Jefferson-Genesee Site 37	64 Galveston Street Buffalo NY 14204 <i>Property ID: 72191</i>	SW	0.26 / 1,357.27	201

<u>Lower Elevation</u>	<u>Address</u>	<u>Direction</u>	<u>Distance (mi/ft)</u>	<u>Map Key</u>
Jefferson-Genesee Site 36	60 Galveston Street Buffalo NY 14204 <i>Property ID: 72184</i>	SW	0.26 / 1,377.70	202
Jefferson-Genesee Site 6	652 Genesee Street Buffalo NY 14204 <i>Property ID: 72166</i>	SSW	0.26 / 1,378.32	203
Jefferson-Genesee Site 35	56 Galveston Street Buffalo NY 14204 <i>Property ID: 72183</i>	SW	0.26 / 1,397.90	205
Jefferson-Genesee Site 5	650 Genesee Street Buffalo NY 14204 <i>Property ID: 72165</i>	SSW	0.27 / 1,401.02	206
Jefferson-Genesee Site 34	50 Galveston Street Buffalo NY 14204 <i>Property ID: 72182</i>	SW	0.27 / 1,428.36	208
Jefferson-Genesee Site 33	46 Galveston Street Buffalo NY 14204 <i>Property ID: 72181</i>	SW	0.27 / 1,448.61	209
Jefferson-Genesee Site 32	44 Galveston Street Buffalo NY 14204 <i>Property ID: 72180</i>	SW	0.28 / 1,458.88	210
Jefferson-Genesee Site 31	40 Galveston Street Buffalo NY 14204 <i>Property ID: 72179</i>	SW	0.28 / 1,479.16	212
Jefferson-Genesee Site 4	630 Genesee Street Buffalo NY 14204 <i>Property ID: 72164</i>	SW	0.28 / 1,492.97	213
Jefferson-Genesee Site 30	30 Galveston Street Buffalo NY 14204 <i>Property ID: 72178</i>	SW	0.29 / 1,530.10	216
Jefferson-Genesee Site 3	626 Genesee Street Buffalo NY 14204 <i>Property ID: 72163</i>	SW	0.31 / 1,620.86	223
Jefferson-Genesee Site 27	805 Jefferson Ave Buffalo NY 14204 <i>Property ID: 72175</i>	SW	0.31 / 1,628.94	224
Jefferson-Genesee Site 29	8 Galveston Street Buffalo NY 14204 <i>Property ID: 72177</i>	SW	0.31 / 1,642.46	225

<u>Lower Elevation</u>	<u>Address</u>	<u>Direction</u>	<u>Distance (mi/ft)</u>	<u>Map Key</u>
Jefferson-Genesee Site 28	6 Galveston Street Buffalo NY 14204 <i>Property ID: 72176</i>	SW	0.31 / 1,652.56	227
Jefferson-Genesee Site 2	615 Genesee Street Buffalo NY 14204 <i>Property ID: 72162</i>	SW	0.33 / 1,743.68	229
Jefferson-Genesee Site 1	606 Genesee Street Buffalo NY 14204 <i>Property ID: 72161</i>	SW	0.33 / 1,755.54	230
858 E. Ferry	858 E. FERRY BUFFALO NY <i>Property ID: 13153</i>	ENE	0.40 / 2,101.63	241

HIST GAS STATIONS - Historical Gas Stations

A search of the HIST GAS STATIONS database, dated Jul 1, 1930 has found that there are 2 HIST GAS STATIONS site(s) within approximately 0.25 miles of the project property.

<u>Lower Elevation</u>	<u>Address</u>	<u>Direction</u>	<u>Distance (mi/ft)</u>	<u>Map Key</u>
Not Reported	315 Herman St Buffalo NY	S	0.00 / 0.00	67
Not Reported	593 High Street Buffalo NY	SSW	0.00 / 0.00	81

State

SHWS - Registry of Inactive Hazardous Waste Disposal Sites in New York State

A search of the SHWS database, dated Sep 19, 2022 has found that there are 10 SHWS site(s) within approximately 1.00 miles of the project property.

<u>Equal/Higher Elevation</u>	<u>Address</u>	<u>Direction</u>	<u>Distance (mi/ft)</u>	<u>Map Key</u>
664 - 690 Northland Avenue	664, 688 and 690 Northland Avenue Buffalo NY 14211	NE	0.27 / 1,417.71	207
Otis Elevator	GRIDER STREET BUFFALO NY	ENE	0.38 / 1,992.97	237
Niagara Mohawk Dewey Ave. Service Sta.	144 Kensington Avenue Buffalo NY 14214	N	0.60 / 3,161.97	257

<u>Lower Elevation</u>	<u>Address</u>	<u>Direction</u>	<u>Distance (mi/ft)</u>	<u>Map Key</u>
Vibratech Inc.	537 East Delavan Buffalo NY 14211	NNE	0.11 / 591.82	138
Diarsenol Co., Kingsley Park	Kingsley Street Buffalo NY 14208	W	0.13 / 704.67	151
Former Pendrick Laundry Site	1200 Jefferson Avenue Buffalo NY 14203	WSW	0.31 / 1,643.07	226
858 East Ferry Street	858 East Ferry Street Buffalo NY 14211	ENE	0.40 / 2,100.80	240
318 Urban Street	318 Urban Street Buffalo NY 14211	E	0.56 / 2,939.11	256
1542 Main Street	1542 Main Street Buffalo NY 14209	WNW	0.83 / 4,382.48	259
Osmose Wood Preserving	980 Ellicott Street Buffalo NY 14209	WSW	0.88 / 4,671.95	260

HSWDS - Hazardous Substance Waste Disposal Sites

A search of the HSWDS database, dated Oct 24, 2003 has found that there are 1 HSWDS site(s) within approximately 1.00 miles of the project property.

<u>Equal/Higher Elevation</u>	<u>Address</u>	<u>Direction</u>	<u>Distance (mi/ft)</u>	<u>Map Key</u>
Otis Elevator	230 Grider St. Buffalo 14215 NY	NE	0.47 / 2,499.51	252

VAPOR - Vapor Intrusion Legacy Site List

A search of the VAPOR database, dated Dec 31, 2018 has found that there are 1 VAPOR site(s) within approximately 1.00 miles of the project property.

<u>Lower Elevation</u>	<u>Address</u>	<u>Direction</u>	<u>Distance (mi/ft)</u>	<u>Map Key</u>
Vibratech Inc.	537 East Delavan Buffalo NY 14211	NNE	0.11 / 591.82	138

SWF/LF - Solid Waste Facilities and Landfills

A search of the SWF/LF database, dated Dec 22, 2021 has found that there are 8 SWF/LF site(s) within approximately 0.50 miles of the project property.

<u>Equal/Higher Elevation</u>	<u>Address</u>	<u>Direction</u>	<u>Distance (mi/ft)</u>	<u>Map Key</u>
Delavan Auto Parts	505 East Delavan Avenue Buffalo NY 14211	NNE	0.18 / 942.87	167
Delavan Auto Parts	505 East Delavan Avenue Buffalo NY 14211	NNE	0.18 / 942.87	167
K & B Salvage	509 East Delavan Avenue Buffalo NY 14211	NNE	0.18 / 969.90	172
Bens Tire Center Inc.	540 East Delavan Avenue Buffalo NY 14211	NNE	0.25 / 1,304.21	198
Bens Tire Center Inc.	540 East Delavan Avenue Buffalo NY 14211	NNE	0.25 / 1,304.21	198
Bens Tire Center Inc.	540 East Delavan Avenue Buffalo NY 14211	NNE	0.25 / 1,304.21	198
Bens Tire Center Inc.	540 East Delavan Avenue Buffalo NY 14211	NNE	0.25 / 1,304.21	198
Bens Tire Center Inc.	540 East Delavan Avenue Buffalo NY 14211	NNE	0.25 / 1,304.21	198

LST - Leaking Storage Tanks

A search of the LST database, dated Jan 6, 2023 has found that there are 53 LST site(s) within approximately 0.50 miles of the project property.

<u>Equal/Higher Elevation</u>	<u>Address</u>	<u>Direction</u>	<u>Distance (mi/ft)</u>	<u>Map Key</u>
FORMER SEMINARY	564 DODGE STREET BUFFALO NY <i>Spill No Close Date: 9509662 1995-12-20 00:00:00</i>	SW	0.00 / 0.00	26
BUFFALO BOARD OF EDUCATIO	1095 JEFFERSON AT BEST BUFFALO NY <i>Spill No Close Date: 9408233 1996-04-25 00:00:00</i>	WSW	0.28 / 1,475.25	211
BEDC	1117 JEFFERSON AVENUE BUFFALO NY <i>Spill No Close Date: 9012111 1992-06-24 00:00:00</i>	WSW	0.29 / 1,526.86	215
PUBLIC SCHOOL #89	106 APPENHIEMER STREET BUFFALO NY	NNE	0.30 / 1,601.40	220

<u>Equal/Higher Elevation</u>	<u>Address</u>	<u>Direction</u>	<u>Distance (mi/ft)</u>	<u>Map Key</u>
	Spill No Close Date: 9806516 1999-08-02 00:00:00			
FORMER GAS STATION	289 HIGH STREET BUFFALO NY	SW	0.45 / 2,357.22	244
	Spill No Close Date: 0275035 2002-08-30 00:00:00			
ERIE COUNTY MEDICAL CENTE	462 GRIDER STREET BUFFALO NY	NE	0.48 / 2,549.12	254
	Spill No Close Date: 9711481 1998-01-22 00:00:00			
ECMC	462 GRIDER STREET BUFFALO NY	NE	0.48 / 2,549.12	254
	Spill No Close Date: 8707585 1988-03-04 00:00:00			
ERIE COUNTY MEDICAL CENT.	462 GRIDER STREET BUFFALO NY	NE	0.48 / 2,549.12	254
	Spill No Close Date: 9209308 1993-04-15 00:00:00			
ERIE CO. MEDICAL CENTER	462 GRIDER STREET BUFFALO NY	NE	0.48 / 2,549.12	254
	Spill No Close Date: 9209359 1992-11-12 00:00:00			
<u>Lower Elevation</u>	<u>Address</u>	<u>Direction</u>	<u>Distance (mi/ft)</u>	<u>Map Key</u>
ATLANTIC A-PLUS	606 EAST FERRY STREET BUFFALO NY	NNE	0.00 / 0.00	35
	Spill No Close Date: 9201248 1992-05-01 00:00:00			
AM/PM SUN GAS STATION	1490 FILLMORE AVENUE BUFFALO NY	NE	0.00 / 0.00	39
	Spill No Close Date: 9611000 1996-12-13 00:00:00			
ATLANTIC REFINING	1500 FILLMORE BUFFALO NY	NE	0.00 / 0.00	40
	Spill No Close Date: 8804608 1988-08-29 00:00:00			
ATLANTIC STATION	FERRY ST. & FILLMORE AVE. BUFFALO NY	NE	0.00 / 0.00	41
	Spill No Close Date: 8804436 1994-10-27 00:00:00			
COLSTON'S MOBIL	1507 FILLMORE EAST FERRY BUFFALO NY	NE	0.00 / 0.00	43
	Spill No Close Date: 9406004 1995-11-14 00:00:00			
MARTIN LUTHER KING PARK	BEST ST & HUMBOLDT PRKWY BUFFALO NY	SSW	0.00 / 0.00	47
	Spill No Close Date: 9975613 2000-01-04 00:00:00			
CUMBERLAND FARMS	GENESEE AND FILMORE BUFFALO NY	SSE	0.00 / 0.00	57
	Spill No Close Date: 8710706 1990-05-07 00:00:00			

<u>Lower Elevation</u>	<u>Address</u>	<u>Direction</u>	<u>Distance (mi/ft)</u>	<u>Map Key</u>
GEIGER ENTERPRIZES	1625 FILLMORE AVENUE BUFFALO NY	NNE	0.00 / 0.00	62
	<i>Spill No Close Date: 8001471 1981-05-01 00:00:00</i>			
CHROME AUTOMOTIVE	908 GENESEE ST BUFFALO NY 14211	S	0.00 / 0.00	74
	<i>Spill No Close Date: 0750110 2007-07-27 00:00:00</i>			
FORMER MOBIL 08-BEV	1066 GENESEE AT FILLMORE BUFFALO NY	SE	0.01 / 37.50	89
	<i>Spill No Close Date: 9703353 1997-06-18 00:00:00</i>			
MOBIL OIL 08-BEV	1066 GENESEE STREET BUFFALO NY	SE	0.01 / 37.50	89
	<i>Spill No Close Date: 8911069 1995-09-18 00:00:00</i>			
MOBIL OIL 08-BEV	1066 GENESEE STREET BUFFALO NY	SE	0.01 / 37.50	89
	<i>Spill No Close Date: 9613019 2001-05-31 00:00:00</i>			
FORMER GENERAL ELECTRIC	1489 FILLMORE AVE BUFFALO NY	NE	0.02 / 101.71	95
	<i>Spill No Close Date: 9511364 1997-06-09 00:00:00</i>			
CITY OF BUFFALO	1489 FILLMORE AVENUE BUFFALO NY	NE	0.02 / 101.71	95
	<i>Spill No Close Date: 9305025 1993-11-01 00:00:00</i>			
ENGINE 18 FIRE STATION	1032 FILMORE STREET BUFFALO NY	SSE	0.03 / 172.75	100
	<i>Spill No Close Date: 9909435 2000-10-05 00:00:00</i>			
BUFFALO SCHOOL #53	3291 ROEHER AVENUE BUFFALO NY	WNW	0.04 / 217.22	107
	<i>Spill No Close Date: 9100284 1991-09-18 00:00:00</i>			
SCHOOL 39	487 HIGH BUFFALO NY	SW	0.06 / 308.27	114
	<i>Spill No Close Date: 0375444 2004-10-18 00:00:00</i>			
GOLDSTAR STATION	1126 GENESEE ST BUFFALO NY	SE	0.09 / 489.74	128
	<i>Spill No Close Date: 1110354 2011-11-28 00:00:00</i>			
NIAGARA LUTHERAN NURSING	64 HAGER STREET BUFFALO NY	NNW	0.10 / 553.88	135
	<i>Spill No Close Date: 9913300 2000-12-05 00:00:00</i>			
BLAW KNOX	750 EAST FERRY STREET BUFFALO NY	NE	0.11 / 594.19	140
	<i>Spill No Close Date: 8604194 1988-08-04 00:00:00</i>			

<u>Lower Elevation</u>	<u>Address</u>	<u>Direction</u>	<u>Distance (mi/ft)</u>	<u>Map Key</u>
473 EAST DELAVAN CORP	473 EAST DELAVAN AVENUE BUFFALO NY	NNE	0.17 / 872.50	162
	Spill No Close Date: 8904709 2004-05-10 00:00:00			
SEARS WAREHOUSE	420 EAST DELAVAN BUFFALO NY	N	0.18 / 975.79	174
	Spill No Close Date: 8704178 1988-03-29 00:00:00			
CAMAIR INC	757 EAST FERRY STREET BUFFALO NY	ENE	0.19 / 985.24	175
	Spill No Close Date: 9613865 1997-08-21 00:00:00			
LUTHERAN CHURCH HOME	217 EAST DELAVAN BUFFALO NY	NNW	0.19 / 1,022.08	181
	Spill No Close Date: 9406331 1995-05-09 00:00:00			
VACANT WAREHOUSE TANKS	812 EAST FERRY STREET BUFFALO NY	ENE	0.25 / 1,339.12	199
	Spill No Close Date: 0075486 2001-01-18 00:00:00			
THUMANS GARAGE	1131 JEFFERSON AVENUE BUFFALO NY	WSW	0.29 / 1,526.51	214
	Spill No Close Date: 9104101 1991-07-24 00:00:00			
BFLO INSTITUTIONAL SRV	1198 JEFFERSON AVENUE BUFFALO NY	WSW	0.29 / 1,548.04	218
	Spill No Close Date: 9305238 1994-01-28 00:00:00			
LEON'S SUNOCO	1270 JEFFERSON AVENUE BUFFALO NY	W	0.29 / 1,550.75	219
	Spill No Close Date: 9201141 2007-05-30 00:00:00			
LEON SUNOCO	1270 JEFFERSON AVENUE BUFFALO NY	W	0.29 / 1,550.75	219
	Spill No Close Date: 8709895 1988-06-16 00:00:00			
BUFFALO FIRE HOUSE #33	WINSLOW AVENUE AT KEHR ST BUFFALO NY	ENE	0.33 / 1,735.67	228
	Spill No Close Date: 9909931 2000-09-20 00:00:00			
OLD GASOLINE STATION	557 MONROE AVENUE BUFFALO NY	SSW	0.34 / 1,801.38	231
	Spill No Close Date: 9875139 1998-10-27 00:00:00			
FORMER SUNOCO STATION	605 GENESEE STREET BUFFALO NY	SW	0.35 / 1,823.18	232
	Spill No Close Date: 9700819 2000-05-15 00:00:00			
SUPER FUND SITE	856 E FERRY ST BUFFALO NY	ENE	0.35 / 1,825.06	233
	Spill No Close Date: 0651675 2007-06-01 00:00:00			

<u>Lower Elevation</u>	<u>Address</u>	<u>Direction</u>	<u>Distance (mi/ft)</u>	<u>Map Key</u>
ABANDONED GAS STATION	GENESEE & JEFFERSON BUFFALO NY	SW	0.35 / 1,868.74	234
	<i>Spill No Close Date: 9105615 1995-02-08 00:00:00</i>			
NY TELEPHONE	63 E. DELAVAN DR BUFFALO NY	NW	0.37 / 1,935.09	235
	<i>Spill No Close Date: 8606554 1987-01-26 00:00:00</i>			
FORMER SCHOOL/COMM CENTER	25 VERPLANK ST AT UTICA BUFFALO NY	W	0.38 / 1,991.12	236
	<i>Spill No Close Date: 9709192 1998-05-08 00:00:00</i>			
CIMINELLI DEVELOPEMENT	100 BECK STREET BUFFALO NY	SSE	0.39 / 2,037.23	239
	<i>Spill No Close Date: 0175478 2002-03-22 00:00:00</i>			
MAX EQUIPMENT CORP.	1320 GENESEE STREET BUFFALO NY	ESE	0.42 / 2,202.34	242
	<i>Spill No Close Date: 9007915 1992-05-28 00:00:00</i>			
CANISIUS COL. BOSCH HALL	EASTWOOD PLACE BUFFALO NY	NNW	0.45 / 2,369.67	245
	<i>Spill No Close Date: 0475017 2004-04-15 00:00:00</i>			
HARRIS RESIDENCE	66 FOX STREET BUFFALO NY	S	0.45 / 2,397.10	247
	<i>Spill No Close Date: 9610497 1996-12-13 00:00:00</i>			
CITY VACANT LOT	513 SYCAMORE BUFFALO NY	SSW	0.45 / 2,399.50	248
	<i>Spill No Close Date: 9315165 2004-02-12 00:00:00</i>			
J&M DIST. 1014 NORTHHAMPT	1014 NORTHHAMPTON BUFFALO NY	E	0.46 / 2,433.65	249
	<i>Spill No Close Date: 9415522 1995-05-23 00:00:00</i>			
GENERAL MILLS	243 URBAN STREET BUFFALO NY	E	0.46 / 2,441.22	250
	<i>Spill No Close Date: 9003086 1990-07-30 00:00:00</i>			
CURTISS WRIGHT (FORMER)	60 GRIDER BUFFALO NY	ENE	0.47 / 2,460.59	251
	<i>Spill No Close Date: 9875087 2001-11-21 00:00:00</i>			

UST - Underground Storage Tanks- UST-Petroleum Bulk Storage (PBS)

A search of the UST database, dated Nov 21, 2022 has found that there are 23 UST site(s) within approximately 0.25 miles of the project property.

<u>Equal/Higher Elevation</u>	<u>Address</u>	<u>Direction</u>	<u>Distance (mi/ft)</u>	<u>Map Key</u>
DEACONESS CENTER	1001 HUMBOLDT PARKWAY Buffalo NY 14208	SSW	0.00 / 0.00	<u>9</u>
	<i>Site ID Site Status: 54487 Unregulated/Closed</i>			
FORMER SEMINARY	564 DODGE ST BUFFALO NY 14209	SW	0.00 / 0.00	<u>26</u>
	<i>Site ID Site Status: 347624 Unregulated/Closed</i>			
BUFFALO RESIDENTIAL CENTER	485 BEST STREET Buffalo NY 14208	SW	0.04 / 210.27	<u>105</u>
	<i>Site ID Site Status: 54532 Unregulated/Closed</i>			
RODGERS WELDING SUPPLY INC	1791 FILLMORE AVE BUFFALO NY 14214	NNE	0.24 / 1,266.20	<u>195</u>
	<i>Site ID Site Status: 348189 Unregulated/Closed</i>			
<u>Lower Elevation</u>	<u>Address</u>	<u>Direction</u>	<u>Distance (mi/ft)</u>	<u>Map Key</u>
FRIENDLY FOOD MARKET	473 E. FERRY ST BUFFALO NY 14204	NNW	0.00 / 0.00	<u>38</u>
	<i>Site ID Site Status: 347668 Unregulated/Closed</i>			
ATLANTIC #0363-9275	1500 FILLMORE Ave. Buffalo NY 14211	NE	0.00 / 0.00	<u>40</u>
	<i>Site ID Site Status: 52538 Unregulated/Closed</i>			
FERRY EXPRESS 5	1507 FILLMORE AVENUE Buffalo NY 14211	NE	0.00 / 0.00	<u>43</u>
	<i>Site ID Site Status: 54364 Active</i>			
SCIENCE MAGNET SCHOOL #59	1 Martin Luther King Park Buffalo NY 14211	S	0.00 / 0.00	<u>44</u>
	<i>Site ID Site Status: 425184 Active</i>			
1669 FILLMORE AVE	1669 FILLMORE AVE BUFFALO NY 14211	NNE	0.00 / 0.00	<u>80</u>
	<i>Site ID Site Status: 622341 Unregistered</i>			
NOCO EXPRESS	1055 GENESEE ST Buffalo NY 14211	SSE	0.00 / 24.14	<u>85</u>
	<i>Site ID Site Status: 53099 Unregulated/Closed</i>			
FORMER GENERAL ELECTRIC PLANT	1489 FILLMORE AVE BUFFALO NY 14211	NE	0.02 / 101.71	<u>95</u>
	<i>Site ID Site Status: 348186 Unregulated/Closed</i>			
E.C.C. 53	329 ROEHRER AVE Buffalo NY 14208	WNW	0.04 / 234.61	<u>108</u>
	<i>Site ID Site Status: 54101 Unregulated/Closed</i>			
UNITED TRUCK SUPPLY INC	1090 GENESEE ST BUFFALO NY 14208	SE	0.05 / 281.07	<u>112</u>

<u>Lower Elevation</u>	<u>Address</u>	<u>Direction</u>	<u>Distance (mi/ft)</u>	<u>Map Key</u>
	Site ID Site Status: 348199 Unregulated/Closed			
MARTIN LUTHER KING SCH #39	487 HIGH ST Buffalo NY 14211	SW	0.06 / 308.27	114
	Site ID Site Status: 54076 Unregulated/Closed			
1126 GENESEE ST., INC.	1126 genesee st Buffalo NY 14211	SE	0.09 / 489.74	128
	Site ID Site Status: 55001 Active			
WORLD SERIES OF SPORTS NY INC.	537 E DELAVAN AVE Buffalo NY 14211	NNE	0.11 / 591.82	138
	Site ID Site Status: 52432 Unregulated/Closed			
JAWANI EXPRESS LLC	473 E DELAVAN AVE BUFFALO NY 14211	NNE	0.17 / 872.50	162
	Site ID Site Status: 52962 Active			
WM C MAUNZ CO INC	387 E DELAVAN AVE Buffalo NY 14211	N	0.18 / 953.89	169
	Site ID Site Status: 53242 Unregulated/Closed			
SEARS, ROEBUCK & CO.	420 EAST DELAVAN AVE. Buffalo NY 14214	N	0.18 / 975.79	174
	Site ID Site Status: 54418 Unregulated/Closed			
THE LUTHERAN CHURCH HOME	217 EAST DELAVAN Buffalo NY 14208	NNW	0.19 / 1,022.08	181
	Site ID Site Status: 52693 Unregulated/Closed			
ERIE COUNTY YOUTH DETENTION	810 EAST FERRY STREET BUFFALO NY 14211	ENE	0.19 / 1,026.77	182
	Site ID Site Status: 436092 Active			
PROPERTY	909 JEFFERSON AVE. BUFFALO NY 14204	SW	0.22 / 1,170.21	189
	Site ID Site Status: 532040 Unregulated/Closed			
WESTERN NY WORKFORCE TRAINING CENTER	683 NORTHLAND AVENUE BUFFALO NY 14211	NE	0.24 / 1,250.41	193
	Site ID Site Status: 51857 Unregulated/Closed			

AST - The Bulk Storage Program Database - AST

A search of the AST database, dated Nov 21, 2022 has found that there are 10 AST site(s) within approximately 0.25 miles of the project property.

<u>Equal/Higher Elevation</u>	<u>Address</u>	<u>Direction</u>	<u>Distance (mi/ft)</u>	<u>Map Key</u>
BUFFALO RESIDENTIAL CENTER	485 BEST STREET Buffalo NY 14208	SW	0.04 / 210.27	105
	Site ID Site Status: 54532 Unregulated/Closed			

<u>Equal/Higher Elevation</u>	<u>Address</u>	<u>Direction</u>	<u>Distance (mi/ft)</u>	<u>Map Key</u>
BEN'S TIRE CENTER INC.	540 E. DELEVAN AVENUE BUFFALO NY 14211	NNE	0.25 / 1,304.21	198
	<i>Site ID / Site Status: 55412 Active</i>			
<u>Lower Elevation</u>	<u>Address</u>	<u>Direction</u>	<u>Distance (mi/ft)</u>	<u>Map Key</u>
SCIENCE MAGNET SCHOOL #59	1 Martin Luther King Park Buffalo NY 14211	S	0.00 / 0.00	44
	<i>Site ID / Site Status: 425184 Active</i>			
74 ECC	126 DONALDSON RD Buffalo NY 14208	NNW	0.00 / 0.00	66
	<i>Site ID / Site Status: 54073 Active</i>			
WORLD SERIES OF SPORTS NY INC.	537 E DELAVAN AVE Buffalo NY 14211	NNE	0.11 / 591.82	138
	<i>Site ID / Site Status: 52432 Unregulated/Closed</i>			
SCHOOL #307 BUFFALO VOCATIONAL TECH.CTR.	820 NORTHAMPTON STREET Buffalo NY 14211	ESE	0.11 / 592.77	139
	<i>Site ID / Site Status: 55489 Active</i>			
BLAW-KNOX F & C EQUIP. CO.	750 EAST FERRY STREET Buffalo NY 14211	NE	0.11 / 594.19	140
	<i>Site ID / Site Status: 54415 Unregulated/Closed</i>			
WM C MAUNZ CO INC	387 E DELAVAN AVE Buffalo NY 14211	N	0.18 / 953.89	169
	<i>Site ID / Site Status: 53242 Unregulated/Closed</i>			
ERIE COUNTY YOUTH DETENTION	810 EAST FERRY STREET BUFFALO NY 14211	ENE	0.19 / 1,026.77	182
	<i>Site ID / Site Status: 436092 Active</i>			
WESTERN NY WORKFORCE TRAINING CENTER	683 NORTHLAND AVENUE BUFFALO NY 14211	NE	0.24 / 1,250.41	193
	<i>Site ID / Site Status: 51857 Unregulated/Closed</i>			

DELISTED TANKS - Delisted Storage Tanks

A search of the DELISTED TANKS database, dated Nov 21, 2022 has found that there are 2 DELISTED TANKS site(s) within approximately 0.25 miles of the project property.

<u>Equal/Higher Elevation</u>	<u>Address</u>	<u>Direction</u>	<u>Distance (mi/ft)</u>	<u>Map Key</u>
BEN'S RECYCLING CENTER	540 E. DELEVAN AVENUE BUFFALO NY 14211	NNE	0.25 / 1,304.21	198

<u>Lower Elevation</u>	<u>Address</u>	<u>Direction</u>	<u>Distance (mi/ft)</u>	<u>Map Key</u>
WM C MAUNZ CO INC	387 E DELAVAN AVE BUFFALO NY 14214	N	0.18 / 953.89	169

ENG - Registry of Engineering Controls in New York State

A search of the ENG database, dated Sep 19, 2022 has found that there are 3 ENG site(s) within approximately 0.50 miles of the project property.

<u>Equal/Higher Elevation</u>	<u>Address</u>	<u>Direction</u>	<u>Distance (mi/ft)</u>	<u>Map Key</u>
1827 Fillmore Avenue	1827 Fillmore Avenue Buffalo NY 14214	NNE	0.45 / 2,374.17	246

<u>Lower Elevation</u>	<u>Address</u>	<u>Direction</u>	<u>Distance (mi/ft)</u>	<u>Map Key</u>
Diarsenol Co., Kingsley Park	Kingsley Street Buffalo NY 14208	W	0.13 / 704.67	151

Western New York Workforce Training Center	665 and 683 Northland Avenue Buffalo NY 14211	NE	0.24 / 1,261.72	194
--	--	----	-----------------	---------------------

INST - Registry of Institutional Controls in New York State

A search of the INST database, dated Sep 19, 2022 has found that there are 4 INST site(s) within approximately 0.50 miles of the project property.

<u>Equal/Higher Elevation</u>	<u>Address</u>	<u>Direction</u>	<u>Distance (mi/ft)</u>	<u>Map Key</u>
1827 Fillmore Avenue	1827 Fillmore Avenue Buffalo NY 14214	NNE	0.45 / 2,374.17	246

<u>Lower Elevation</u>	<u>Address</u>	<u>Direction</u>	<u>Distance (mi/ft)</u>	<u>Map Key</u>
NOCO #S41	1055 Genesee Street Buffalo NY 14211	SSE	0.00 / 24.14	85

Diarsenol Co., Kingsley Park	Kingsley Street Buffalo NY 14208	W	0.13 / 704.67	151
------------------------------	-------------------------------------	---	---------------	---------------------

Western New York Workforce Training Center	665 and 683 Northland Avenue Buffalo NY 14211	NE	0.24 / 1,261.72	194
--	--	----	-----------------	---------------------

ERP - Environmental Restoration Program Listing

A search of the ERP database, dated Sep 19, 2022 has found that there are 2 ERP site(s) within approximately 0.50 miles of the

project property.

<u>Lower Elevation</u>	<u>Address</u>	<u>Direction</u>	<u>Distance (mi/ft)</u>	<u>Map Key</u>
Buffalo Nipple and Machine	335 Glenwood Avenue Buffalo (c) NY 14208-	WNW	0.23 / 1,227.06	192
East Ferry Street	858 E. Ferry Street Buffalo (c) NY 14211-	ENE	0.40 / 2,100.80	240

BROWNFIELDS - Brownfields Site List (Subset of Site Remediation)

A search of the BROWNFIELDS database, dated Sep 19, 2022 has found that there are 6 BROWNFIELDS site(s) within approximately 0.50 miles of the project property.

<u>Equal/Higher Elevation</u>	<u>Address</u>	<u>Direction</u>	<u>Distance (mi/ft)</u>	<u>Map Key</u>
Mt. Olive Senior Manor Site	703 East Delavan Avenue Buffalo NY 14215	NE	0.45 / 2,355.77	243
1827 Fillmore Avenue	1827 Fillmore Avenue Buffalo NY 14214	NNE	0.45 / 2,374.17	246

<u>Lower Elevation</u>	<u>Address</u>	<u>Direction</u>	<u>Distance (mi/ft)</u>	<u>Map Key</u>
NOCO #S41	1055 Genesee Street Buffalo NY 14211	SSE	0.00 / 24.14	85
Western New York Workforce Training Center	665 and 683 Northland Avenue Buffalo NY 14211	NE	0.24 / 1,261.72	194
Jefferson Avenue Apartments	1140 & 1162 Jefferson Avenue Buffalo NY 14208	WSW	0.30 / 1,604.38	221
1200 Jefferson Avenue Site	1200 Jefferson Avenue Buffalo NY 14203	WSW	0.31 / 1,643.07	226

Non Standard

Federal

FINDS/FRS - Facility Registry Service/Facility Index

A search of the FINDS/FRS database, dated Nov 2, 2020 has found that there are 32 FINDS/FRS site(s) within approximately 0.02 miles of the project property.

<u>Equal/Higher Elevation</u>	<u>Address</u>	<u>Direction</u>	<u>Distance (mi/ft)</u>	<u>Map Key</u>
KEATON RUBY & CHESTEE	956 HUMBOLDT PKWY BUFFALO NY 14211 <i>Registry ID: 110004552797</i>	SE	0.00 / 0.00	<u>2</u>
DEACONESS CENTER	1001 HUMBOLDT PARKWAY BUFFALO NY 14208 <i>Registry ID: 110028207599</i>	SSW	0.00 / 0.00	<u>9</u>
DEACONESS HOSPITAL	1001 HUMBOLDT PKWY. BUFFALO NY 14208-2221 <i>Registry ID: 110001568740</i>	SSW	0.00 / 0.00	<u>9</u>
DEACONESS SKILLED NURSING FACILITY	1001 HUMBOLDT PARKWAY BUFFALO NY 14208-2221 <i>Registry ID: 110019079003</i>	SSW	0.00 / 0.00	<u>9</u>
NYSDOT BIN 1-02262-0	NORTHAMPTON ST OVER RTE 33 BUFFALO NY 14207 <i>Registry ID: 110008106959</i>	S	0.00 / 0.00	<u>14</u>
BUFFALO MUSEUM OF SCIENCE	1020 HUMBOLDT PKWY BUFFALO NY 14211 <i>Registry ID: 110004535833</i>	S	0.00 / 0.00	<u>17</u>
MUSEUM OF NAT SCIENCE	1020 HUMBOLDT PKWY # 1 BUFFALO NY 14211-1293 <i>Registry ID: 110020815046</i>	S	0.00 / 0.00	<u>17</u>
NINOS CLEANERS	1345 FILLMORE AVENUE BUFFALO NY 14211-1249 <i>Registry ID: 110001615887</i>	E	0.00 / 0.00	<u>19</u>
ST MARTIN VILLAGE	536-564 DODGE ST BUFFALO NY 14208 <i>Registry ID: 110044946048</i>	SW	0.00 / 0.00	<u>26</u>
NYSDOT BIN 1-02261-0	DODGE ST OVER RTE 33 BUFFALO NY 14207 <i>Registry ID: 110008107093</i>	SW	0.00 / 0.00	<u>34</u>
1251 FILLMORE AVENUE	1251 FILLMORE AVE. BUFFALO NY 14211 <i>Registry ID: 110040721546</i>	ESE	0.01 / 27.91	<u>86</u>
1247 FILLMORE AVENUE	1247 FILLMORE AVE. BUFFALO NY 14211 <i>Registry ID: 110040721537</i>	ESE	0.01 / 33.66	<u>88</u>
1257 FILLMORE AVENUE	1257 FILLMORE AVE. BUFFALO NY 14211 <i>Registry ID: 110040721555</i>	ESE	0.01 / 51.98	<u>92</u>

Lower Elevation	Address	Direction	Distance (mi/ft)	Map Key
NYS DOT BIN: 1022630	EAST UTICA STREET OVER RT. 33 BUFFALO NY 14211 <i>Registry ID: 110008085240</i>	NNE	0.00 / 0.00	<u>3</u>
BUFFALO CITY OF - MLK JR PARK CASINO	175 N PARADE AVE BUFFALO NY 14211 <i>Registry ID: 110067045227</i>	SE	0.00 / 0.00	<u>27</u>
U.S. FOOD MART	471 EAST FERRY BUFFALO NY 14211 <i>Registry ID: 110028209757</i>	NNW	0.00 / 0.00	<u>36</u>
ATLANTIC SERVICE STATION	1500 FILLMORE AVE BUFFALO NY 14211 <i>Registry ID: 110004467470</i>	NE	0.00 / 0.00	<u>40</u>
EXXONMOBIL OIL CORPORATION 11333	1507 FILMORE AVE BUFFALO NY 14211-1111 <i>Registry ID: 110031333821</i>	NE	0.00 / 0.00	<u>43</u>
NIAGARA MOHAWK A NATIONAL GRID CO	BEST ST & NORWAY PARK BUFFALO NY 14208 <i>Registry ID: 110041645823</i>	SSW	0.00 / 0.00	<u>50</u>
P.S. 59	775 BEST STREET BUFFALO NY 14211 <i>Registry ID: 110001569302</i>	SE	0.00 / 0.00	<u>54</u>
NYS DOT BIN 1022650	HUMBOLDT PKWY RTE 33 PED BUFFALO NY 14203 <i>Registry ID: 110008049860</i>	N	0.00 / 0.00	<u>60</u>
NIAGARA MOHAWK A NATIONAL GRID CO	GENESEE ST & REED ST BUFFALO NY 14211 <i>Registry ID: 110043190267</i>	S	0.00 / 0.00	<u>64</u>
KEATON RUBY & CHESTEE	394 NORTHLAND AVE BUFFALO NY 14208 <i>Registry ID: 110004548534</i>	N	0.00 / 0.00	<u>72</u>
NIAGARA MOHAWK A NATIONAL GRID CO	GENESSE ST & HERMAN ST BUFFALO NY 14211 <i>Registry ID: 110043190258</i>	S	0.00 / 0.00	<u>76</u>
HIGH STREET WAREHOUSE	630 HIGH STREET BUFFALO NY 14211 <i>Registry ID: 110009303958</i>	S	0.00 / 0.00	<u>78</u>
NYS DOT BIN 1022590	HIGH ST OVER RTE 33 BUFFALO NY 14209 <i>Registry ID: 110008077179</i>	SSW	0.00 / 0.00	<u>82</u>

<u>Lower Elevation</u>	<u>Address</u>	<u>Direction</u>	<u>Distance (mi/ft)</u>	<u>Map Key</u>
1235 FILLMORE AVENUE	1235 FILLMORE AVE. BUFFALO NY 14211	ESE	0.00 / 20.74	84
	<i>Registry ID: 110040724687</i>			
DOLLAR GENERAL STORE #12975	1055 GENESEE ST BUFFALO NY 14211	SSE	0.00 / 24.14	85
	<i>Registry ID: 110008033966</i>			
PYRAMID EXXON S-41	1055 GENESEE STREET BUFFALO NY 14211	SSE	0.00 / 24.14	85
	<i>Registry ID: 110032624079</i>			
ADAORA DRY CLEANERS	1385 FILLMORE AVE BUFFALO NY 14211	ENE	0.01 / 28.66	87
	<i>Registry ID: 110001613406</i>			
MOBIL OIL CORP SS BEV	1066 GENESEE ST BUFFALO NY 14211	SE	0.01 / 37.50	89
	<i>Registry ID: 110004466630</i>			
BUFFALO CITY OF GENERAL ELECTRIC PLANT	1489 FILMORE AVE BUFFALO NY 14211-1240	NE	0.02 / 101.71	95
	<i>Registry ID: 110004308320</i>			

ICIS - Integrated Compliance Information System (ICIS)

A search of the ICIS database, dated Oct 15, 2022 has found that there are 8 ICIS site(s) within approximately 0.02 miles of the project property.

<u>Equal/Higher Elevation</u>	<u>Address</u>	<u>Direction</u>	<u>Distance (mi/ft)</u>	<u>Map Key</u>
DEACONESS HOSPITAL	1001 HUMBOLDT PKWY BUFFALO NY 14208	SSW	0.00 / 0.00	9
	<i>Registry ID: 110001568740</i>			
DEACONESS CENTER	1001 HUMBOLDT PARKWAY BUFFALO NY 14208	SSW	0.00 / 0.00	9
	<i>Registry ID: 110028207599</i>			
DEACONESS HOSPITAL	1001 HUMBOLDT PKWY BUFFALO NY 14208	SSW	0.00 / 0.00	9
	<i>Registry ID: 110001568740</i>			
BUFFALO MUSEUM OF SCIENCE	1020 HUMBOLDT PKWY BUFFALO NY 14211	S	0.00 / 0.00	17
	<i>Registry ID: 110004535833</i>			
NINOS CLEANERS	1345 FILLMORE AVE BUFFALO NY 142111249	E	0.00 / 0.00	19
	<i>Registry ID: 110001615887</i>			
NINOS CLEANERS	1345 FILLMORE AVE BUFFALO NY 142111249	E	0.00 / 0.00	19

<u>Equal/Higher Elevation</u>	<u>Address</u>	<u>Direction</u>	<u>Distance (mi/ft)</u>	<u>Map Key</u>
	<i>Registry ID: 110001615887</i>			
<u>Lower Elevation</u>	<u>Address</u>	<u>Direction</u>	<u>Distance (mi/ft)</u>	<u>Map Key</u>
P.S. 59	775 BEST STREET BUFFALO NY 14211	SE	0.00 / 0.00	54
	<i>Registry ID: 110001569302</i>			
PYRAMID EXXON S-41	1055 GENESEE STREET BUFFALO NY 14211	SSE	0.00 / 24.14	85
	<i>Registry ID: 110032624079</i>			

FED DRYCLEANERS - Drycleaner Facilities

A search of the FED DRYCLEANERS database, dated Jun 25, 2022 has found that there are 1 FED DRYCLEANERS site(s) within approximately 0.25 miles of the project property.

<u>Equal/Higher Elevation</u>	<u>Address</u>	<u>Direction</u>	<u>Distance (mi/ft)</u>	<u>Map Key</u>
NINOS CLEANERS	1345 FILLMORE AVENUE BUFFALO NY 14211	E	0.00 / 0.00	19
	<i>FRS Facility ID: 110001615887</i>			

FUDS - Formerly Used Defense Sites

A search of the FUDS database, dated Jul 12, 2022 has found that there are 3 FUDS site(s) within approximately 1.00 miles of the project property.

<u>Equal/Higher Elevation</u>	<u>Address</u>	<u>Direction</u>	<u>Distance (mi/ft)</u>	<u>Map Key</u>
AFPLT NO 49	BUFFALO NY	ENE	0.38 / 2,022.62	238
	<i>FUDS Property No: C02NY0574</i>			
MDC- BUFFALO	BUFFALO NY	N	0.60 / 3,189.54	258
	<i>FUDS Property No: C02NY1026</i>			
<u>Lower Elevation</u>	<u>Address</u>	<u>Direction</u>	<u>Distance (mi/ft)</u>	<u>Map Key</u>
OTIS ELEV CO ORD PLT	BUFFALO NY	ENE	0.47 / 2,506.55	253
	<i>FUDS Property No: C02NY0594</i>			

PIPELINE INCIDENT - PHMSA Pipeline Safety Flagged Incidents

A search of the PIPELINE INCIDENT database, dated Mar 31, 2021 has found that there are 1 PIPELINE INCIDENT site(s) within approximately 0.02 miles of the project property.

<u>Equal/Higher Elevation</u>	<u>Address</u>	<u>Direction</u>	<u>Distance (mi/ft)</u>	<u>Map Key</u>
	FILLMORE & FOUGERON ST BUFFALO NY 14211	ESE	0.00 / 0.00	22

<u>Equal/Higher Elevation</u>	<u>Address</u>	<u>Direction</u>	<u>Distance (mi/ft)</u>	<u>Map Key</u>
-------------------------------	----------------	------------------	-------------------------	----------------

Report No: 19910198

MRDS - Mineral Resource Data System

A search of the MRDS database, dated Mar 15, 2016 has found that there are 3 MRDS site(s) within approximately 1.00 miles of the project property.

<u>Equal/Higher Elevation</u>	<u>Address</u>	<u>Direction</u>	<u>Distance (mi/ft)</u>	<u>Map Key</u>
HANNA FURNACE CORP/ BUFFALO, N.Y.	ERIE COUNTY BUFFALO NY 14211 <i>Dep ID: 10127224</i>	S	0.00 / 0.00	<u>23</u>
WILLIAMS GOLD REFIN./ BUFFALO, N.Y.	ERIE COUNTY BUFFALO NY 14211 <i>Dep ID: 10248440</i>	S	0.00 / 0.00	<u>23</u>
REPUBLIC STEEL/ BUFFALO, N. Y.	ERIE COUNTY BUFFALO NY 14211 <i>Dep ID: 10150906</i>	S	0.00 / 0.00	<u>23</u>

ALT FUELS - Alternative Fueling Stations

A search of the ALT FUELS database, dated Oct 10, 2022 has found that there are 2 ALT FUELS site(s) within approximately 0.25 miles of the project property.

<u>Lower Elevation</u>	<u>Address</u>	<u>Direction</u>	<u>Distance (mi/ft)</u>	<u>Map Key</u>
NORTHLAND 2	683 Northland Ave Buffalo NY 14211 <i>ID: 162269</i>	NE	0.24 / 1,250.41	<u>193</u>
NORTHLAND 1	683 Northland Ave Buffalo NY 14211 <i>ID: 180126</i>	NE	0.24 / 1,250.41	<u>193</u>

AFS - Air Facility System

A search of the AFS database, dated Oct 17, 2014 has found that there are 2 AFS site(s) within approximately 0.02 miles of the project property.

<u>Equal/Higher Elevation</u>	<u>Address</u>	<u>Direction</u>	<u>Distance (mi/ft)</u>	<u>Map Key</u>
DEACONESS HOSPITAL	1001 HUMBOLDT PKWY BUFFALO NY 14208	SSW	0.00 / 0.00	<u>9</u>
NINOS CLEANERS	1345 FILLMORE AVE BUFFALO NY 14211249	E	0.00 / 0.00	<u>19</u>

State

NY SPILLS - Spill Incidents Database

A search of the NY SPILLS database, dated Jan 6, 2023 has found that there are 81 NY SPILLS site(s) within approximately 0.12 miles of the project property.

<u>Equal/Higher Elevation</u>	<u>Address</u>	<u>Direction</u>	<u>Distance (mi/ft)</u>	<u>Map Key</u>
IN FIELD	305 LANDON BUFFALO NY	E	0.00 / 0.00	4
	<i>Spill No Close Date: 1402183 2014-05-30 00:00:00</i>			
OIL/DEACONESS PARKING LOL	HUMBOLDT & KINGSLEY BUFFALO NY	S	0.00 / 0.00	8
	<i>Spill No Close Date: 9710370 1997-12-11 00:00:00</i>			
DEACONESS HOSPITAL	1001 HUMBOLDT PKWY (AKA: 563 RILEY ST) BUFFALO NY	SSW	0.00 / 0.00	9
	<i>Spill No Close Date: 1111711 2013-08-22 00:00:00</i>			
RESIDENTIAL	551 NORTH HAMPTON STREET BUFFALO NY	SW	0.00 / 0.00	16
	<i>Spill No Close Date: 2106115 2021-09-27 00:00:00</i>			
O.D.'S GROCERY STORE	1270 FILLMORE @ GIRARD AV BUFFALO NY	ESE	0.00 / 0.00	21
	<i>Spill No Close Date: 0175108 2001-05-25 00:00:00</i>			
ST MARTINS VILLAGE LP	564 DODGE ST BUFFALO NY 14208	SW	0.00 / 0.00	26
	<i>Spill No Close Date: 1113684 2012-03-08 00:00:00</i>			
SOIL	553 DODGE ST BUFFALO NY	SSW	0.00 / 0.00	31
	<i>Spill No Close Date: 1009473 2010-12-06 00:00:00</i>			
BUFFALO RESIDENTIAL	485 BEST STREET BUFFALO NY	SW	0.04 / 210.27	105
	<i>Spill No Close Date: 0075193 2000-08-29 00:00:00</i>			
UNDER CONCRETE SLAB	146 TIMON ST. BUFFALO NY 14208	SW	0.10 / 506.16	130
	<i>Spill No Close Date: 0809431 2010-08-27 00:00:00</i>			
DRUM - DODGE AT TIMON	DODGE AT TIMON BUFFALO NY	WSW	0.10 / 539.86	132
	<i>Spill No Close Date: 9401953 1994-05-11 00:00:00</i>			
<u>Lower Elevation</u>	<u>Address</u>	<u>Direction</u>	<u>Distance (mi/ft)</u>	<u>Map Key</u>
OIL TANK	545 E. UTICA STREET BUFFALO NY	WNW	0.00 / 0.00	5
	<i>Spill No Close Date: 0275079 2003-01-16 00:00:00</i>			
WEST RESIDENCE	866 HUMBOLT PKWY BUFFALO NY	NNE	0.00 / 0.00	6

<u>Lower Elevation</u>	<u>Address</u>	<u>Direction</u>	<u>Distance (mi/ft)</u>	<u>Map Key</u>
	Spill No Close Date: 9501084 1995-04-25 00:00:00			
IN STREET	835 HUMBOLT PKWY BUFFALO NY	N	0.00 / 0.00	10
	Spill No Close Date: 2105758 2021-09-28 00:00:00			
IN STORM DRAIN	668 EAST UTICA ST. BUFFALO NY 14211	ENE	0.00 / 0.00	12
	Spill No Close Date: 0550844 2005-08-19 00:00:00			
RESIDENCE	500 RILEY ST BUFFALO NY	W	0.00 / 0.00	15
	Spill No Close Date: 1810469 2019-01-15 00:00:00			
OIL IN STREET	92 WOEPPEL ST BUFFALO NY	ENE	0.00 / 0.00	20
	Spill No Close Date: 9604900 1996-12-01 00:00:00			
HYD.LINE LEAK IN WET WELL	759 HUMBOLDT PARKWAY BUFFALO NY	N	0.00 / 0.00	24
	Spill No Close Date: 0175286 2001-11-13 00:00:00			
HUMBOLT PKWY PUMP HOUSE	759 HUMBOLT PKY @ E FERRY BUFFALO NY	N	0.00 / 0.00	25
	Spill No Close Date: 0175387 2001-11-02 00:00:00			
LAKE ERIE RECYCLING	1207 FILLMORE AVE BUFFALO BUFFALO NY	ESE	0.00 / 0.00	28
	Spill No Close Date: 0550213 2005-05-05 00:00:00			
FIRST STUDENT BUS	HUMBOLDT AND E FERRY BUFFALO NY	N	0.00 / 0.00	30
	Spill No Close Date: 2106618 2021-10-15 00:00:00			
HYDRAULIC LINE BREAK GARBAGE TRUCK	532 E FERRY BUFFALO NY	NNW	0.00 / 0.00	33
	Spill No Close Date: 2204931 2022-09-06 00:00:00			
COMMERCIAL PROPERTY EL WADHI FOOD MART	471 EAST FERRY ST BUFFALO NY	NNW	0.00 / 0.00	36
	Spill No Close Date: 1702945 2017-09-19 00:00:00			
GEIGER INC	489 EAST FERRY STREET BUFFALO NY	NNW	0.00 / 0.00	37
	Spill No Close Date: 8201667 1983-01-05 00:00:00			
KURK OIL COMPANY	EAST FERRY AT FILLMORE BUFFALO NY	NE	0.00 / 0.00	41
	Spill No Close Date: 8707247 1987-11-23 00:00:00			
WASTE OIL 184 GOULDING	184 GOULDING STREET BUFFALO NY	NNW	0.00 / 0.00	42

<u>Lower Elevation</u>	<u>Address</u>	<u>Direction</u>	<u>Distance (mi/ft)</u>	<u>Map Key</u>
	<i>Spill No Close Date: 9300567 1993-04-28 00:00:00</i>			
MOBIL OIL	1507 FILLMORE BUFFALO NY	NE	0.00 / 0.00	43
	<i>Spill No Close Date: 0075573 2006-10-02 00:00:00</i>			
COMMERCIAL LOT	1507 FILLMORE BUFFALO NY	NE	0.00 / 0.00	43
	<i>Spill No Close Date: 0909132 2011-01-21 00:00:00</i>			
AUTO ACCIDENT	ROUTE 33-WB AFTER BEST BUFFALO NY	SSW	0.00 / 0.00	46
	<i>Spill No Close Date: 9410466 1994-11-04 00:00:00</i>			
OIL ON RAMP - ROUTE 33	ROUTE 33 AT BEST BUFFALO NY	SSW	0.00 / 0.00	47
	<i>Spill No Close Date: 9204122 1992-07-10 00:00:00</i>			
MERCURY LAMP AT RESIDENCE	210 BUTLER STREET BUFFALO NY	NNW	0.00 / 0.00	48
	<i>Spill No Close Date: 9704803 1997-07-21 00:00:00</i>			
CATALANO RESIDENCE	210 BUTLER STREET BUFFALO NY	NNW	0.00 / 0.00	48
	<i>Spill No Close Date: 9704776 1997-07-21 00:00:00</i>			
HYMANS SERVICE	571 BEST STREET BUFFALO NY	SSW	0.00 / 0.00	49
	<i>Spill No Close Date: 8910898 1990-03-13 00:00:00</i>			
HOUSE WITH SMELL	437 WHOLERS BUFFALO NY	NW	0.00 / 0.00	52
	<i>Spill No Close Date: 0375138 2003-06-11 00:00:00</i>			
TRUCK AT 78 MAYER	78 MAYER STREET BUFFALO NY	SSE	0.00 / 0.00	53
	<i>Spill No Close Date: 8910803 1990-02-14 00:00:00</i>			
ANNETTE JACKSON RESIDENCE	218 BRUNSWICK BUFFALO NY	NNW	0.00 / 0.00	55
	<i>Spill No Close Date: 0175547 2002-06-21 00:00:00</i>			
STREET	4 MEYERS STREET BUFFALO NY	SSE	0.00 / 0.00	56
	<i>Spill No Close Date: 1703460 2017-07-18 00:00:00</i>			
ABANDONED DRUM	GENESEE AND FILMORE STRS BUFFALO NY	SSE	0.00 / 0.00	58
	<i>Spill No Close Date: 9112281 1992-03-13 00:00:00</i>			
MODERN DISPOSAL ROADSIDE	GENESEE STREET EAST OF FILMORE BUFFALO NY 14203	SSE	0.00 / 0.00	58

<u>Lower Elevation</u>	<u>Address</u>	<u>Direction</u>	<u>Distance (mi/ft)</u>	<u>Map Key</u>
	Spill No Close Date: 0905491 2010-03-03 00:00:00			
ROADSIDE	1602 FILMORE BUFFALO NY	NNE	0.00 / 0.00	59
	Spill No Close Date: 1503660 2015-07-06 00:00:00			
ROADSIDE	543 EAST NORTH AT JOHNSON BUFFALO NY	SSW	0.00 / 0.00	61
	Spill No Close Date: 1312136 2014-03-28 00:00:00			
AT CORNER OF	RICH AND GENESEE ST BUFFALO NY	S	0.00 / 0.00	65
	Spill No Close Date: 1012421 2011-03-14 00:00:00			
GARAGE	453 NORTHLAND AVE BUFFALO NY	N	0.00 / 0.00	68
	Spill No Close Date: 2203665 2022-07-27 00:00:00			
CLARK AUTO	463 NORTHLAND AVENUE BUFFALO NY	N	0.00 / 0.00	69
	Spill No Close Date: 9803383 1999-10-19 00:00:00			
TRUCK 13721	CORNER OF GENESEE ST GULFORD ST BUFFALO NY	S	0.00 / 0.00	70
	Spill No Close Date: 1012459 2011-03-15 00:00:00			
POLE 325	325 FOX ST BUFFALO NY	SSW	0.00 / 0.00	71
	Spill No Close Date: 0912196 2011-02-10 00:00:00			
CHIEFS FOOD AND GOODS	914 GENESEE ST BUFFALO NY	S	0.00 / 0.00	73
	Spill No Close Date: 0506728 2005-10-18 00:00:00			
VACANT BUILDING	630 HIGH STREET BUFFALO NY	S	0.00 / 0.00	78
	Spill No Close Date: 9975456 1999-10-19 00:00:00			
COMMERCIAL	1669 FILLMORE AVE BUFFALO NY	NNE	0.00 / 0.00	80
	Spill No Close Date: 1603929 2021-07-15 00:00:00			
EXXON/MOBIL STATION	1055 GENESEE STREET BUFFALO NY	SSE	0.00 / 24.14	85
	Spill No Close Date: 0300146 2003-04-04 00:00:00			
NOCO EXPRESS #41	1055 GENESEE STREET BUFFALO NY	SSE	0.00 / 24.14	85
	Spill No Close Date: 0275425 2007-05-11 00:00:00			
DOC'S REPAIR	917 GENESEE AT GUILFORD BUFFALO NY	S	0.01 / 49.34	91

<u>Lower Elevation</u>	<u>Address</u>	<u>Direction</u>	<u>Distance (mi/ft)</u>	<u>Map Key</u>
	<i>Spill No Close Date: 9707957 2001-10-23 00:00:00</i>			
GENERAL ELECTRIC	1489 NORTH FILLMORE BUFFALO NY	NE	0.02 / 101.71	95
	<i>Spill No Close Date: 9311168 1994-01-12 00:00:00</i>			
BUFFALO SCHOOL # 53	329 ROEHER BUFFALO NY	WNW	0.02 / 126.70	98
	<i>Spill No Close Date: 9012583 1991-03-11 00:00:00</i>			
POLE #307	FOX STREET AND GENESEE ST BUFFALO NY	SSW	0.03 / 173.50	101
	<i>Spill No Close Date: 1308501 2013-11-21 00:00:00</i>			
CAR REPAIR SHOP IN RESIDE	773 NORTHHAMPTON BUFFALO NY	ESE	0.03 / 180.12	102
	<i>Spill No Close Date: 0475002 2004-04-01 00:00:00</i>			
NIMO TRUCK # 8200	774 NORTH HAMPTON BUFFALO NY	ESE	0.04 / 192.12	103
	<i>Spill No Close Date: 0413347 2005-03-23 00:00:00</i>			
SCHOOL 53	329 ROHRER BUFFALO NY	WNW	0.04 / 234.61	108
	<i>Spill No Close Date: 1111400 2012-03-01 00:00:00</i>			
TWIN CITY MARKET	ROEHRER AND EAST UTICA BUFFALO NY	WNW	0.05 / 248.92	109
	<i>Spill No Close Date: 1909320 2020-01-09 00:00:00</i>			
EMPTY LOT	380 ROEHRER ST. BUFFALO NY	NW	0.05 / 256.89	110
	<i>Spill No Close Date: 0901540 2009-05-08 00:00:00</i>			
DUMPING AT BROWN HOUSE	22 PETERSON STREET BUFFALO NY	SSE	0.05 / 272.97	111
	<i>Spill No Close Date: 8902598 1989-08-24 00:00:00</i>			
NI MO - TIMON ST	11 TIMON ST BUFFALO NY	SW	0.05 / 283.48	113
	<i>Spill No Close Date: 0406366 2004-09-27 00:00:00</i>			
AUTO REPAIR IN STREET	344 FLORIDA STREET BUFFALO NY	NNW	0.06 / 314.19	115
	<i>Spill No Close Date: 8906246 1990-10-23 00:00:00</i>			
CAR OIL AT 340 FLORIDA ST	340 FLORIDA STREET BUFFALO NY	NNW	0.06 / 316.28	116
	<i>Spill No Close Date: 9002182 1990-06-06 00:00:00</i>			
WASTE OIL SPILLAGE	340 FLORIDA STREET BUFFALO NY	NNW	0.06 / 316.28	116

<u>Lower Elevation</u>	<u>Address</u>	<u>Direction</u>	<u>Distance (mi/ft)</u>	<u>Map Key</u>
	<i>Spill No Close Date: 9605864 1997-01-23 00:00:00</i>			
PHASE 2	577 NORTHLAND AVE BUFFALO NY	NNE	0.06 / 337.70	117
	<i>Spill No Close Date: 1503449 2016-09-14 00:00:00</i>			
GARBAGE TRUCK - BUFFALO	426 GLENWOOD AVE BUFFALO NY	WNW	0.06 / 340.58	118
	<i>Spill No Close Date: 2005662 2020-09-22 00:00:00</i>			
TRANSFORMER	48 PETERSON ST BUFFALO NY	SE	0.08 / 396.18	120
	<i>Spill No Close Date: 2008401 2020-12-29 00:00:00</i>			
PRIVATE HOME	66 DONALDSON RD BUFFALO NY	NW	0.08 / 401.50	122
	<i>Spill No Close Date: 0805491 2009-01-07 00:00:00</i>			
VARIOUS CHEMICALS	66 DONALDSON ROAD BUFFALO NY 14208	NW	0.08 / 401.50	122
	<i>Spill No Close Date: 0609115 2007-06-07 00:00:00</i>			
HICKORY WOODS HAZWASTE SI	16 BELL STREET BUFFALO NY	NNE	0.08 / 415.70	124
	<i>Spill No Close Date: 0003015 2000-06-13 00:00:00</i>			
BUFFALO POWDER COATING	602 NORTHLAND BUFFALO NY	NE	0.09 / 492.51	129
	<i>Spill No Close Date: 9601211 1996-04-26 00:00:00</i>			
DRUMS FOUND AT FIRE	601 NORTHLAND BUFFALO NY	NE	0.10 / 534.96	131
	<i>Spill No Close Date: 1402816 2014-12-29 00:00:00</i>			
SUSPECTED OIL IN SEWER	GENESEE & JOHNSON STREETS BUFFALO NY	SSW	0.10 / 550.57	134
	<i>Spill No Close Date: 9602135 1996-05-14 00:00:00</i>			
FRONTIER PLATING	68 BUELL RD (68 DIGNITY CIRCLE) BUFFALO NY	NNE	0.11 / 582.06	137
	<i>Spill No Close Date: 1205327 2012-08-27 00:00:00</i>			
VIBRATECH, INC.	537 EAST DELAVAN BUFFALO NY	NNE	0.11 / 591.82	138
	<i>Spill No Close Date: 8805725 1989-02-06 00:00:00</i>			
FORMER VIBRATECH	537 EAST DELAVAN BUFFALO NY	NNE	0.11 / 591.82	138
	<i>Spill No Close Date: 9710497 2016-06-09 00:00:00</i>			
HW SITE AT 537 E. DELAVAN	537 EAST DELAVAN AVENUE BUFFALO NY	NNE	0.11 / 591.82	138

<u>Lower Elevation</u>	<u>Address</u>	<u>Direction</u>	<u>Distance (mi/ft)</u>	<u>Map Key</u>
<i>Spill No Close Date: 9508960 1996-01-04 00:00:00</i>				
VIBRATECH	537 EAST DELAVAN BUFFALO NY	NNE	0.11 / 591.82	138
<i>Spill No Close Date: 9509850 1995-11-21 00:00:00</i>				
SUBSURFACE	363 EAST FERRY ST BUFFALO NY	NW	0.12 / 626.32	141
<i>Spill No Close Date: 1105354 2012-07-16 00:00:00</i>				
COOKING OIL	39 A STREET BUFFALO NY	SSE	0.12 / 646.02	142
<i>Spill No Close Date: 9416565 1995-03-21 00:00:00</i>				
ABANDONED CYLINDERS	39 A STREET BUFFALO NY	SSE	0.12 / 646.02	142
<i>Spill No Close Date: 1603393 2016-07-11 00:00:00</i>				

PFAS - Per- and Polyfluoroalkyl Substances (PFAS)

A search of the PFAS database, dated Jan 16, 2019 has found that there are 2 PFAS site(s) within approximately 0.50 miles of the project property.

<u>Lower Elevation</u>	<u>Address</u>	<u>Direction</u>	<u>Distance (mi/ft)</u>	<u>Map Key</u>
Fibron Products, Inc (The Mattress Factory)	170 Florida St Buffalo NY	NW	0.26 / 1,380.65	204
Innovative Chemical Corp (JJP Contract Packaging, Inc)	711 Northland Ave Buffalo NY	NE	0.31 / 1,610.50	222

DRYCLEANERS - Registered Dry Cleaner Facilities

A search of the DRYCLEANERS database, dated Nov 8, 2022 has found that there are 2 DRYCLEANERS site(s) within approximately 0.25 miles of the project property.

<u>Equal/Higher Elevation</u>	<u>Address</u>	<u>Direction</u>	<u>Distance (mi/ft)</u>	<u>Map Key</u>
NINOS CLEANERS	1345 FILLMORE AVE BUFFALO NY 14211	E	0.00 / 0.00	19
<u>Lower Elevation</u>	<u>Address</u>	<u>Direction</u>	<u>Distance (mi/ft)</u>	<u>Map Key</u>
ADAORA DRY CLEANERS	1385 FILLMORE AVE BUFFALO NY 14211	ENE	0.01 / 28.66	87

DELISTED DRYCLEANERS - Delisted Dry Cleaner Facilities

A search of the DELISTED DRYCLEANERS database, dated Nov 8, 2022 has found that there are 2 DELISTED DRYCLEANERS site(s) within approximately 0.25 miles of the project property.

<u>Equal/Higher Elevation</u>	<u>Address</u>	<u>Direction</u>	<u>Distance (mi/ft)</u>	<u>Map Key</u>
NINO'S CLEANERS	1345 FILLMORE AVE. BUFFALO NY 14211	E	0.00 / 0.00	19

<u>Lower Elevation</u>	<u>Address</u>	<u>Direction</u>	<u>Distance (mi/ft)</u>	<u>Map Key</u>
ADAORA DRY CLEANERS	1385 FILLMORE AVE. BUFFALO NY 14211	ENE	0.01 / 28.66	87

NY MANIFEST - Hazardous Waste Manifest - Facilities

A search of the NY MANIFEST database, dated Dec 15, 2022 has found that there are 2 NY MANIFEST site(s) within approximately 0.12 miles of the project property.

<u>Lower Elevation</u>	<u>Address</u>	<u>Direction</u>	<u>Distance (mi/ft)</u>	<u>Map Key</u>
NIAGARA MOHAWK POWER CORP A NATIONAL GRID CO	568 BEST ST MH 542 BUFFALO NY 14208	SSW	0.00 / 0.00	51
BUFFALO BD OF ED - PS 48 AT MLK INSTITUTE #39	487 HIGH ST BUFFALO NY 14211	SW	0.06 / 308.27	114

GEN MANIFEST - Generators from Hazardous Waste Manifests

A search of the GEN MANIFEST database, dated Dec 15, 2022 has found that there are 25 GEN MANIFEST site(s) within approximately 0.12 miles of the project property.

<u>Equal/Higher Elevation</u>	<u>Address</u>	<u>Direction</u>	<u>Distance (mi/ft)</u>	<u>Map Key</u>
RUBY & CHESTER KEATON	956 HUMBOLT PKWY BUFFALO NY 14212	SE	0.00 / 0.00	2
CHESTER & RUBY KEATON	10 GIRARD PLACE BUFFALO NY 14208	SE	0.00 / 0.00	7
DEACONESS HOSPITAL	1001 HUMBOLDT PKWY BUFFALO NY 14203	SSW	0.00 / 0.00	9
DEACONESS HOSPITAL	1001 HUMBOLDT PKWY BUFFALO NY 14208	SSW	0.00 / 0.00	9
BUFFALO MUSEUM OF SCIENCE	1020 HUMBOLDT PKWY BUFFALO NY 14211	S	0.00 / 0.00	17
NINOS ONE HOUR	1345 FILLMORE BUFFALO NY 14211	E	0.00 / 0.00	18

<u>Equal/Higher Elevation</u>	<u>Address</u>	<u>Direction</u>	<u>Distance (mi/ft)</u>	<u>Map Key</u>
<u>Lower Elevation</u>	<u>Address</u>	<u>Direction</u>	<u>Distance (mi/ft)</u>	<u>Map Key</u>
NYS DOT BIN 1022630	BIN1022630 E UTICA ST OVR RT33 BUFFALO NY 14211	NNE	0.00 / 0.00	1
NIAGARA MOHAWK POWER CORPORATION	BEST & NORWAY BUFFALO NY	SSW	0.00 / 0.00	50
NIAGARA MOHAWK A NATIONAL GRID CO	954-960 GENESEE ST BUFFALO NY 14211	S	0.00 / 0.00	63
NIAGARA MOHAWK A NATIONAL GRID CO	884-926 GENESEE ST BUFFALO NY 14211	S	0.00 / 0.00	75
USEPA REGION II	630 HIGH ST BUFFALO NY	S	0.00 / 0.00	78
NIAGARA MOHAWK A NATIONAL GRID CO	1668 FILLMORE AVE MANHOLE 1668 BUFFALO NY 14211	NNE	0.00 / 0.00	79
BELL BROTHERS CLEANERS	1385 FILLMORE BUFFALO NY 14211	ENE	0.01 / 28.66	87
CUMBERLAND FARMS INCORPORATED	1055 FILLMORE AVENUE BUFFALO NY 14211	SSE	0.01 / 77.82	93
MOBIL OIL CORPORATION	S/S 08-BEV 1066 GENESEE BUFFALO NY 14201	SE	0.02 / 80.28	94
RITE AID #2448	1070 GENESEE STREET BUFFALO NY 14211	SE	0.02 / 112.95	97
COMMUNITY SCHOOL PS #53	329 ROEHER AVE BUFFALO NY 14208	WNW	0.02 / 126.70	98
ORA DIXON-TRINITY CONTRACTORS	277 HERMAN ST BUFFALO NY 14212	S	0.04 / 210.03	104

<u>Lower Elevation</u>	<u>Address</u>	<u>Direction</u>	<u>Distance (mi/ft)</u>	<u>Map Key</u>
NYS DEC REGION #9	66 DONALDSON BUFFALO NY	NW	0.08 / 401.50	122
FRONTIER PLATING	68 BUELL ST BUFFALO NY 14211	NNE	0.08 / 414.37	123
BUFFALO CITY OF - MLK JR PARK CASINO	175 N PARADE AVE BUFFALO NY 14211	ESE	0.10 / 540.58	133
FMC CORP	125 MOHICAN AVE BUFFALO NY 14211	NNE	0.11 / 554.91	136
USEPA - VIBRATECH INC.	537 EAST DELAVAN AVENUE BUFFALO NY 14211	NNE	0.11 / 591.82	138
BUFFALO POWDER COATINGS	537 EAST DELAVAN AVE BUFFALO NY 14211	NNE	0.11 / 591.82	138
BUFLOVAK LLC	750 E FERRY ST BUFFALO NY 14211	NE	0.11 / 594.19	140

COOLING TOWERS - Registered Cooling Towers

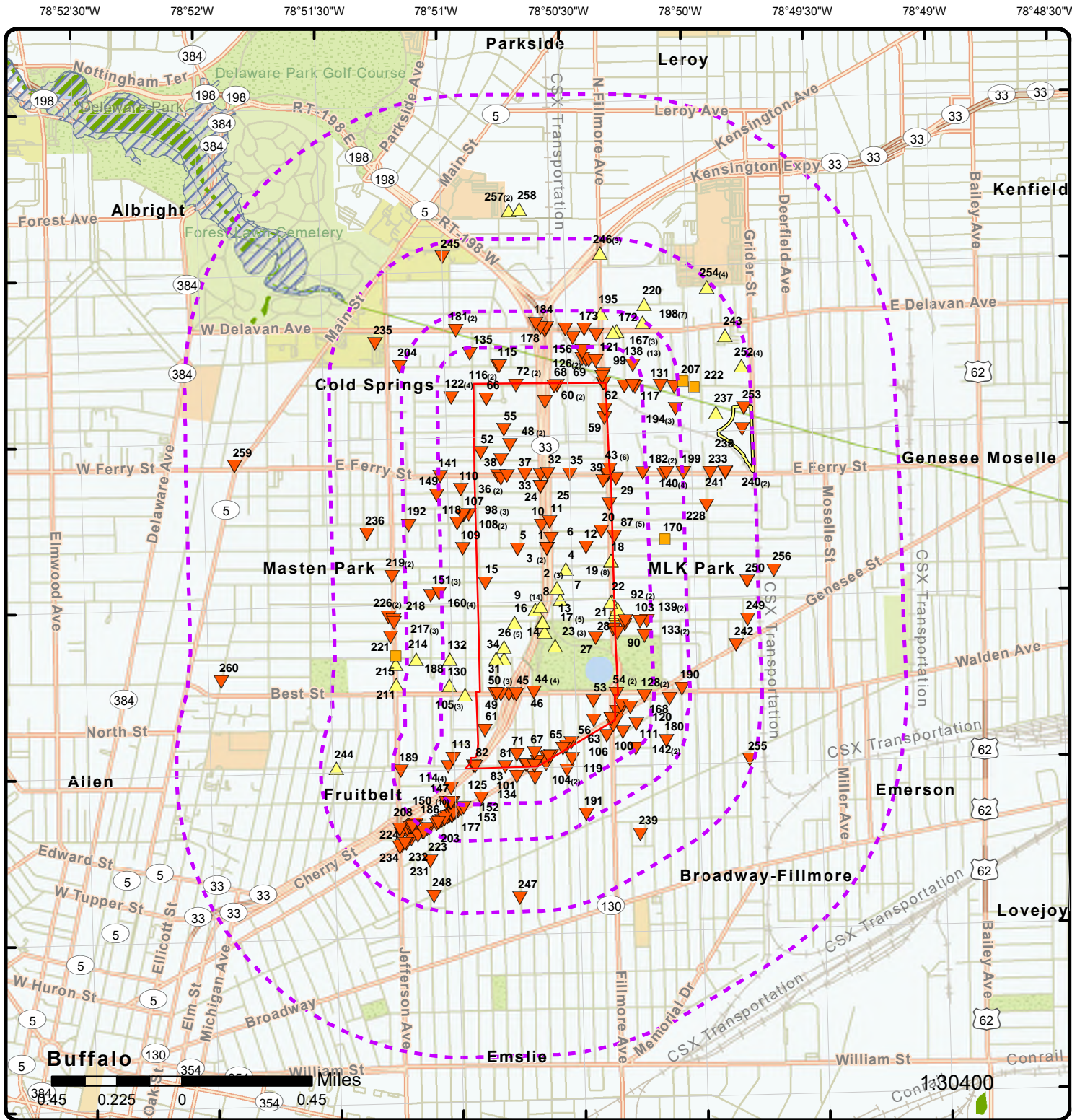
A search of the COOLING TOWERS database, dated Aug 2, 2022 has found that there are 3 COOLING TOWERS site(s) within approximately 0.12 miles of the project property.

<u>Lower Elevation</u>	<u>Address</u>	<u>Direction</u>	<u>Distance (mi/ft)</u>	<u>Map Key</u>
	1 Martin Luther King Jr. Pkwy Buffalo NY 14211	S	0.00 / 0.00	44
	1 Martin Luther King Jr. Pkwy Buffalo NY 14211	S	0.00 / 0.00	44
	131 Buell Buffalo NY 14225	NNE	0.08 / 396.40	121

TIER 2 - Tier 2 Report

A search of the TIER 2 database, dated Sep 28, 2022 has found that there are 1 TIER 2 site(s) within approximately 0.12 miles of the project property.

<u>Equal/Higher Elevation</u>	<u>Address</u>	<u>Direction</u>	<u>Distance (mi/ft)</u>	<u>Map Key</u>
Kaleida Health - The Deaconess Center LTC	1001 Humboldt Pkwy Buffalo NY 14208	SSW	0.00 / 0.00	9



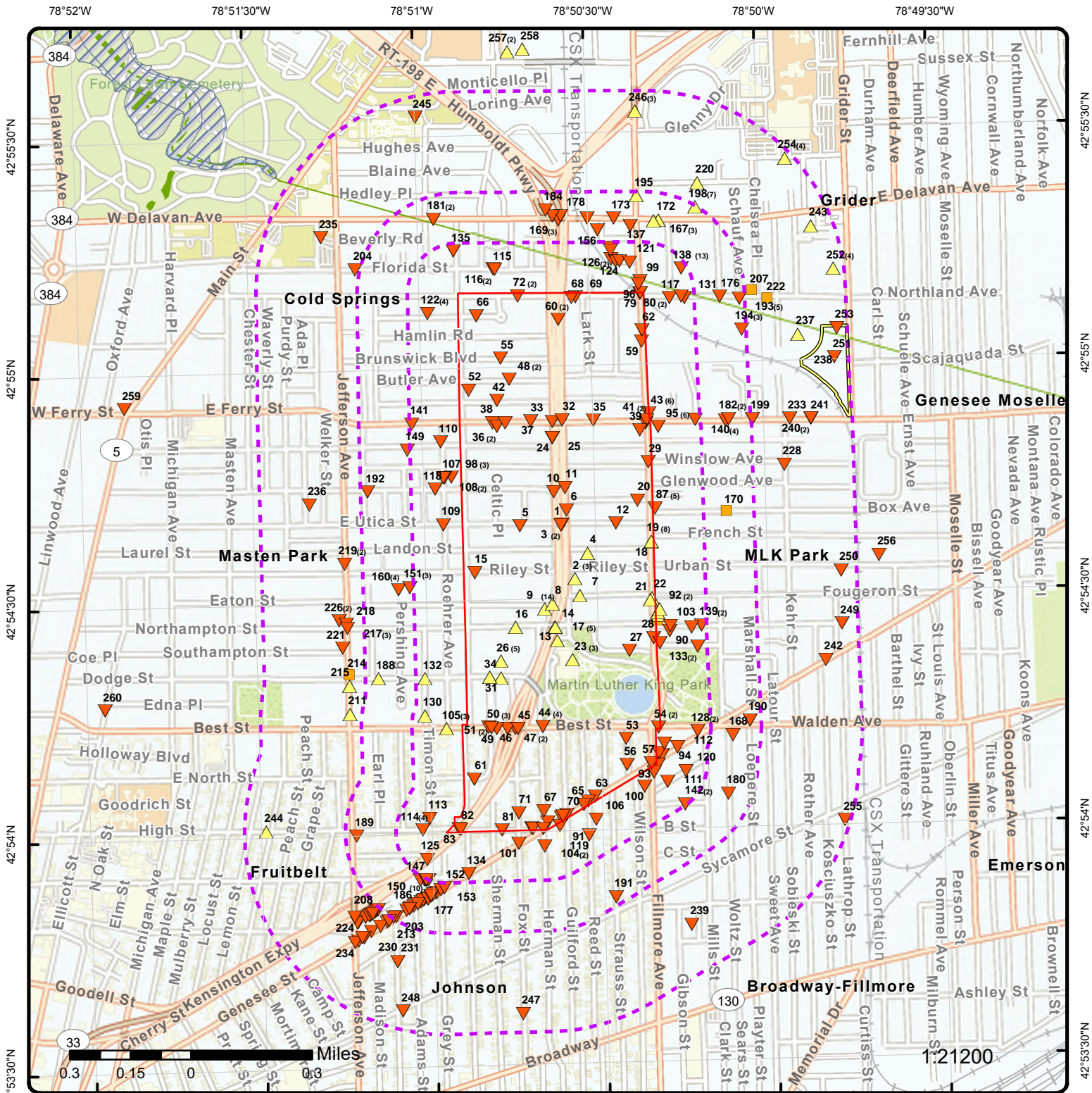
Map: 1.0 Mile Radius

Order Number: 23013000672

Address: Kensington Expressway, Buffalo, NY



- | | | | | | | | | | | | |
|------------------------------|------------------------------|-----------------------------|------------------------------|----------------------------|------------------------------|------------------------|----------------------|------------------------|----------------------|---------------------|--|
| Project Property | Buffer Outline | Sites with Higher Elevation | Sites with Same Elevation | Sites with Lower Elevation | Sites with Unknown Elevation | Freeways; Highways | Traffic Circle; Ramp | Major & Minor Arterial | Traffic Circle; Ramp | State | FWS Special Designation Areas |
| Areas with Higher Elevation | Areas with Same Elevation | Areas with Lower Elevation | Areas with Unknown Elevation | Freeways; Highways | Traffic Circle; Ramp | Major & Minor Arterial | Traffic Circle; Ramp | Traffic Circle; Ramp | Local Road | Country | National Wetland |
| Areas with Lower Elevation | Areas with Unknown Elevation | Freeways; Highways | Traffic Circle; Ramp | Major & Minor Arterial | Traffic Circle; Ramp | Traffic Circle; Ramp | Local Road | Local Road | Rail | Indian Reserve Land | National Priorities List (Active, Delisted, Proposed, Institutional Control) |
| Areas with Unknown Elevation | | Major & Minor Arterial | Traffic Circle; Ramp | Traffic Circle; Ramp | Local Road | Traffic Circle; Ramp | Local Road | Local Road | Rail | 100 Year Flood Zone | |
| | | Traffic Circle; Ramp | Local Road | Local Road | Rail | 100 Year Flood Zone | 500 Year Flood Zone | | | | |

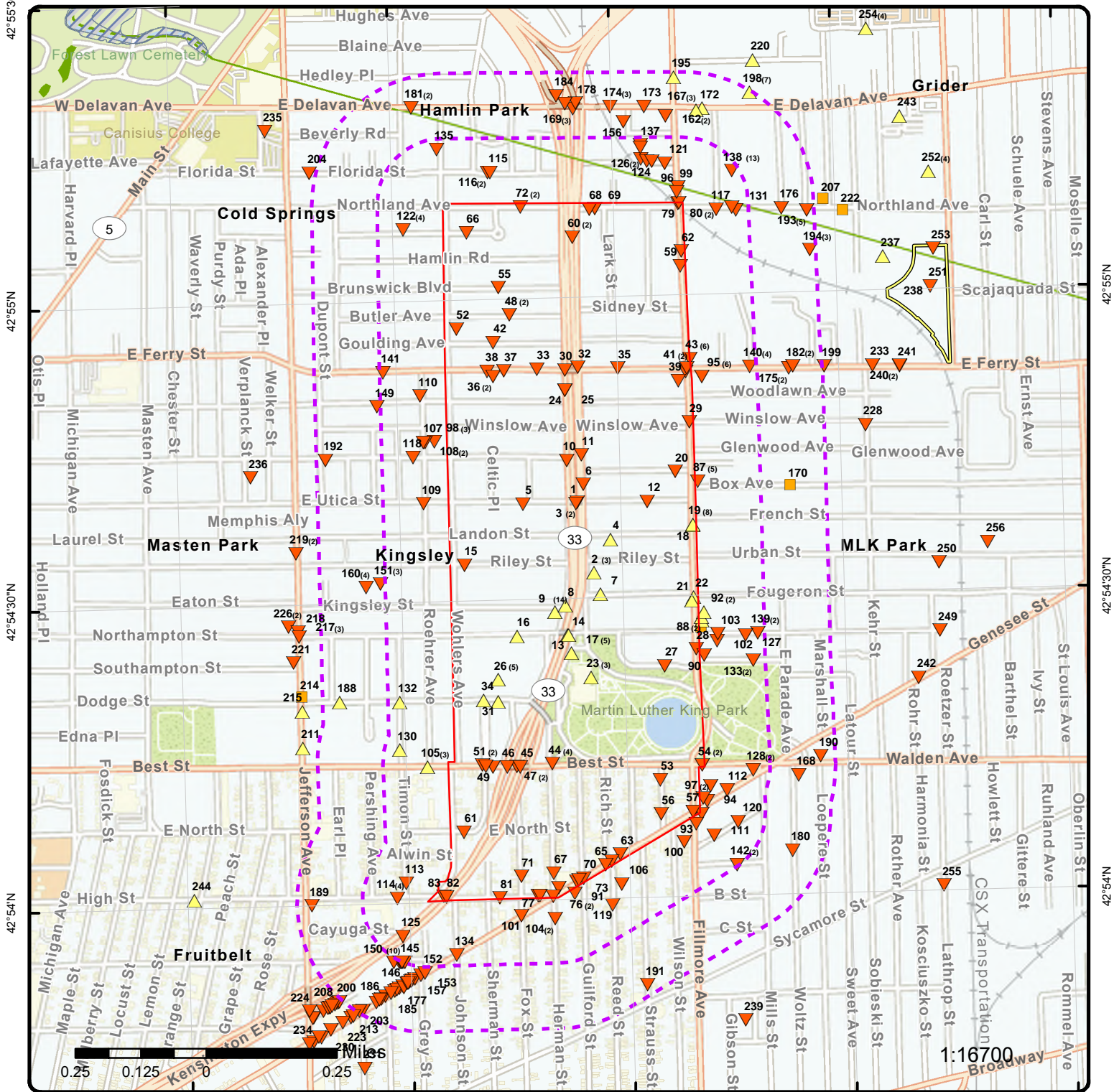


Map: 0.5 Mile Radius

Order Number: 23013000672
 Address: Kensington Expressway, Buffalo, NY



- | | | | | | | | | | |
|-------------------------------|--|-----------------------------|---------------------------|----------------------------|------------------------------|-----------------------------|---------------------------|----------------------------|------------------------------|
| Project Property | Buffer Outline | Sites with Higher Elevation | Sites with Same Elevation | Sites with Lower Elevation | Sites with Unknown Elevation | Areas with Higher Elevation | Areas with Same Elevation | Areas with Lower Elevation | Areas with Unknown Elevation |
| Freeways; Highways | Traffic Circle; Ramp | Major & Minor Arterial | Traffic Circle; Ramp | Local Road | Rail | State | Country | National Wetland | Indian Reserve Land |
| FWS Special Designation Areas | National Priorities List (Active, Delisted, Proposed, Institutional Control) | Plume | 100 Year Flood Zone | 500 Year Flood Zone | | | | | |



Map: 0.25 Mile Radius

Order Number: 23013000672
Address: Kensington Expressway, Buffalo, NY



- | | | | |
|------------------------------|------------------------|---------------------|--|
| Project Property | Buffer Outline | State | FWS Special Designation Areas |
| Sites with Higher Elevation | Freeways; Highways | Country | National Priorities List (Active, Delisted, Proposed, Institutional Control) |
| Sites with Same Elevation | Traffic Circle; Ramp | National Wetland | Indian Reserve Land |
| Sites with Lower Elevation | Major & Minor Arterial | Plume | 100 Year Flood Zone |
| Sites with Unknown Elevation | Traffic Circle; Ramp | 500 Year Flood Zone | |
| Areas with Higher Elevation | Local Road | | |
| Areas with Same Elevation | Rail | | |
| Areas with Lower Elevation | | | |
| Areas with Unknown Elevation | | | |

78°51'30"W

78°51'W

78°50'30"W

78°50'W

42°55'N

42°55'N

42°54'30"N

42°54'30"N

42°54'N

42°54'N



Service Layer Credits: Source: Esri, Maxar, Earthstar Geographics, and the GIS User Community

1:13700

Aerial Year: 2022

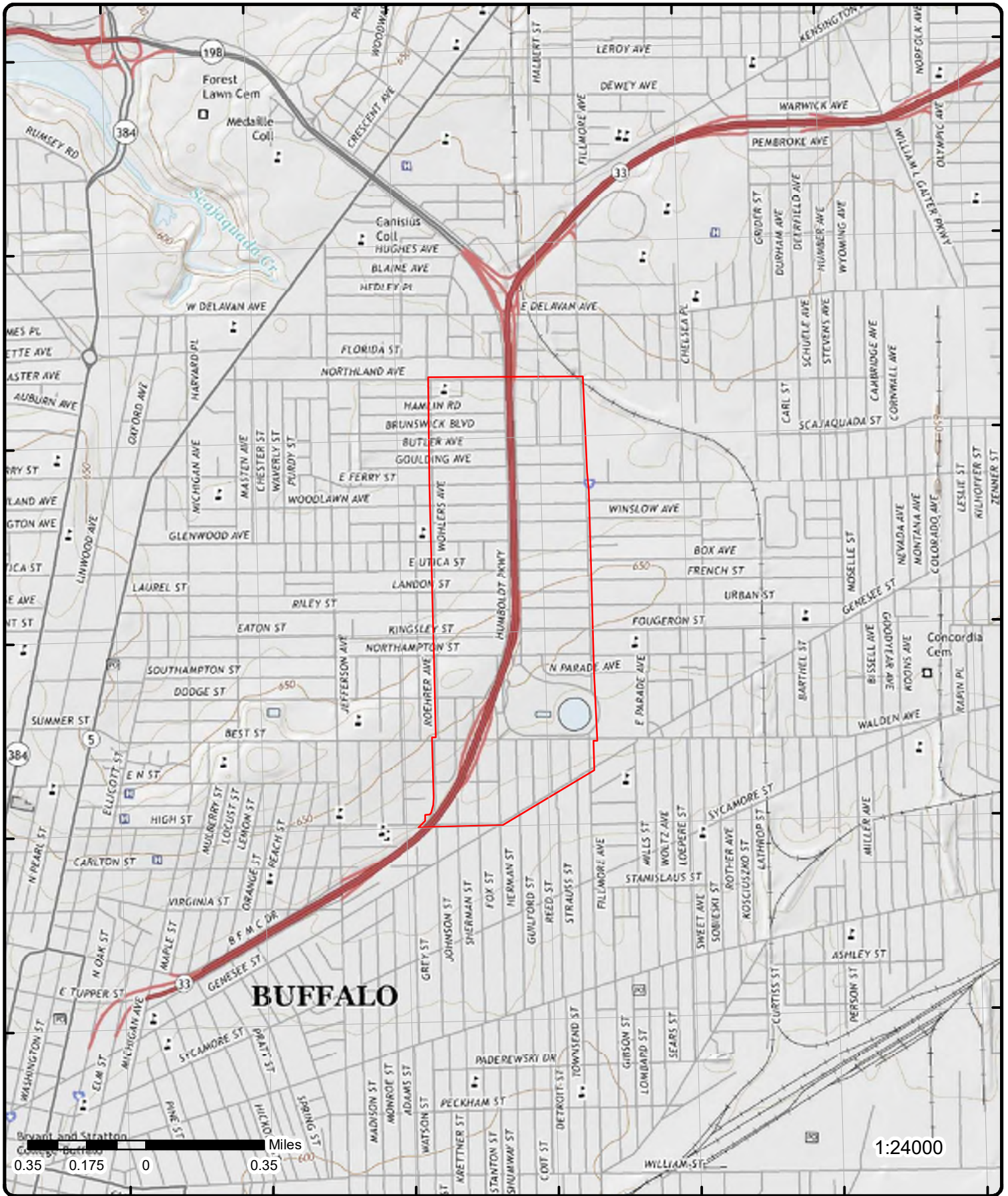
Address: Kensington Expressway, Buffalo, NY

Source: ESRI World Imagery

Order Number: 23013000672



© ERIS Information Inc.



Topographic Map Year: 2016

Address: Kensington Expressway, NY

Quadrangle(s): Buffalo SE, NY; Buffalo NW, NY; Buffalo NE, NY

Source: USGS Topographic Map

Order Number: 2301300672



© ERIS Information Inc.

Detail Report

Map Key	Number of Records	Direction	Distance (mi/ft)	Elev/Diff (ft)	Site	DB
1	1 of 1	NNE	0.00 / 0.00	640.82 / -7	NYSDOT BIN 1022630 BIN1022630 E UTICA ST OVR RT33 BUFFALO NY 14211	GEN MANIFEST

RCRA ID:	NYD987030350	Mailing State:	NY
District Name:	NYSDOT BIN 1022630	Mailing ZIP:	14211
Contact Name:	JOSEPH L LETO	Mailing ZIP Ext:	
Business Phone No:	7168918704	Mailing Country:	USA
Mailing Street 1:	SONOVAN BLDG 125 MAIN ST	Location ZIP Ext:	
Mailing Street 2:		Location Country:	USA
Mailing City:	BUFFALO	Location County:	ERIE

Manifest Information

Waste Code(s):

D008: LEAD (Waste Code Description from EPA Hazardous Waste Identification)

Waste Amounts By Year:

1993: 30 Pounds
 2005: 4800 Pounds
 2006: 3600 Pounds

2	1 of 3	SE	0.00 / 0.00	651.43 / 4	KEATON RUBY & CHESTEE 956 HUMBOLDT PKWY BUFFALO NY 14211	RCRA NON GEN
-------------------	--------	----	----------------	---------------	---	-------------------------------

EPA Handler ID:	NYR000070797
Gen Status Universe:	No Report
Contact Name:	DWIGHT HILL
Contact Address:	394, NORTHLAND AVE, BUFFALO, NY, 14211, US
Contact Phone No and Ext:	212-555-1212
Contact Email:	
Contact Country:	US
County Name:	ERIE
EPA Region:	02
Land Type:	
Receive Date:	20070101
Location Latitude:	42.909026
Location Longitude:	-78.842805

Violation/Evaluation Summary

Note: NO RECORDS: As of Nov 2022, there are no Compliance Monitoring and Enforcement (violation) records associated with this facility (EPA ID).

Handler Summary

Importer Activity:	No
Mixed Waste Generator:	No
Transporter Activity:	No
Transfer Facility:	No

Map Key	Number of Records	Direction	Distance (mi/ft)	Elev/Diff (ft)	Site	DB
Onsite Burner Exemption:		No				
Furnace Exemption:		No				
Underground Injection Activity:		No				
Commercial TSD:		No				
Used Oil Transporter:		No				
Used Oil Transfer Facility:		No				
Used Oil Processor:		No				
Used Oil Refiner:		No				
Used Oil Burner:		No				
Used Oil Market Burner:		No				
Used Oil Spec Marketer:		No				

Hazardous Waste Handler Details

Sequence No: 2
 Receive Date: 20070101
 Handler Name: KEATON RUBY & CHESTEE
 Source Type: Implementer
 Federal Waste Generator Code: N
 Generator Code Description: Not a Generator, Verified

Hazardous Waste Handler Details

Sequence No: 1
 Receive Date: 20060101
 Handler Name: KEATON RUBY & CHESTEE
 Source Type: Implementer
 Federal Waste Generator Code: N
 Generator Code Description: Not a Generator, Verified

Hazardous Waste Handler Details

Sequence No: 1
 Receive Date: 19990504
 Handler Name: KEATON RUBY & CHESTEE
 Source Type: Notification
 Federal Waste Generator Code: 3
 Generator Code Description: Very Small Quantity Generator

Waste Code Details

Hazardous Waste Code: D008
 Waste Code Description: LEAD

Owner/Operator Details

Owner/Operator Ind:	Current Owner	Street No:	
Type:	Private	Street 1:	394 NORTHLAND AVE
Name:	RUBY & CHESTEE KEATON	Street 2:	
Date Became Current:		City:	BUFFALO
Date Ended Current:		State:	NY
Phone:	716-883-1019	Country:	US
Source Type:	Implementer	Zip Code:	14211

Owner/Operator Ind:	Current Owner	Street No:	
Type:	Private	Street 1:	394 NORTHLAND AVE
Name:	RUBY & CHESTEE KEATON	Street 2:	
Date Became Current:		City:	BUFFALO
Date Ended Current:		State:	NY
Phone:	716-883-1019	Country:	
Source Type:	Notification	Zip Code:	14211

Owner/Operator Ind: Current Operator Street No:

Map Key	Number of Records	Direction	Distance (mi/ft)	Elev/Diff (ft)	Site	DB
Type:	Private				Street 1:	394 NORTHLAND AVE
Name:	RUBY & CHESTEE KEATON				Street 2:	
Date Became Current:					City:	BUFFALO
Date Ended Current:					State:	NY
Phone:	716-883-1019				Country:	US
Source Type:	Implementer				Zip Code:	14211

Historical Handler Details

Receive Dt:	20060101
Generator Code Description:	Not a Generator, Verified
Handler Name:	KEATON RUBY & CHESTEE
Receive Dt:	19990504
Generator Code Description:	Very Small Quantity Generator
Handler Name:	KEATON RUBY & CHESTEE

2	2 of 3	SE	0.00 / 0.00	651.43 / 4	KEATON RUBY & CHESTEE 956 HUMBOLDT PKWY BUFFALO NY 14211	FINDS/FRS
-------------------	--------	----	-------------	------------	--	---------------------------

Registry ID:	110004552797
FIPS Code:	36029
HUC Code:	04120103
Site Type Name:	STATIONARY
Location Description:	
Supplemental Location:	
Create Date:	01-MAR-00
Update Date:	09-AUG-10
Interest Types:	UNSPECIFIED UNIVERSE
SIC Codes:	
SIC Code Descriptions:	
NAICS Codes:	
NAICS Code Descriptions:	
Conveyor:	FRS-GEOCODE
Federal Facility Code:	
Federal Agency Name:	
Tribal Land Code:	
Tribal Land Name:	
Congressional Dist No:	28
Census Block Code:	360290035004011
EPA Region Code:	02
County Name:	ERIE
US/Mexico Border Ind:	
Latitude:	42.90903
Longitude:	-78.84312
Reference Point:	CENTER OF A FACILITY OR STATION
Coord Collection Method:	ADDRESS MATCHING-HOUSE NUMBER
Accuracy Value:	30
Datum:	NAD83
Source:	
Facility Detail Rprt URL:	https://ofmpub.epa.gov/frs_public2/fii_query_detail.disp_program_facility?p_registry_id=110004552797
Program Acronyms:	

RCRAINFO:NYR000070797

2	3 of 3	SE	0.00 / 0.00	651.43 / 4	RUBY & CHESTER KEATON 956 HUMBOLT PKWY BUFFALO NY 14212	GEN MANIFEST
-------------------	--------	----	-------------	------------	---	------------------------------

RCRA ID:	NYR000070797	Mailing State:	NY
District Name:	RUBY & CHESTER KEATON	Mailing ZIP:	14212
Contact Name:	DWIGHT HILL	Mailing ZIP Ext:	
Business Phone No:	7168848859	Mailing Country:	USA

Map Key	Number of Records	Direction	Distance (mi/ft)	Elev/Diff (ft)	Site	DB
Mailing Street 1:	394 NORTHLAND AVE				Location ZIP Ext:	
Mailing Street 2:					Location Country:	USA
Mailing City:	BUFFALO				Location County:	ERIE

Manifest Information

Waste Code(s):

D008: LEAD (Waste Code Description from EPA Hazardous Waste Identification)

Waste Amounts By Year:

1999: 123 Pounds

3	1 of 2	NNE	0.00 / 0.00	640.82 / -7	NYS DOT BIN 1022630 E UTICA ST OVER RTE 33 BUFFALO NY 14211	RCRA SQG
-------------------	--------	-----	----------------	----------------	---	----------

EPA Handler ID: NYD987030350
Gen Status Universe: Small Quantity Generator
Contact Name: CHARLES J WHETSTONE
Contact Address: EVANS ST, HAMBURG, NY, 14075, US
Contact Phone No and Ext: 716-648-5533
Contact Email:
Contact Country: US
County Name: ERIE
EPA Region: 02
Land Type: State
Receive Date: 20070101
Location Latitude: 42.91099
Location Longitude: -78.84338

Violation/Evaluation Summary

Note: NO RECORDS: As of Nov 2022, there are no Compliance Monitoring and Enforcement (violation) records associated with this facility (EPA ID).

Handler Summary

Importer Activity: No
Mixed Waste Generator: No
Transporter Activity: No
Transfer Facility: No
Onsite Burner Exemption: No
Furnace Exemption: No
Underground Injection Activity: No
Commercial TSD: No
Used Oil Transporter: No
Used Oil Transfer Facility: No
Used Oil Processor: No
Used Oil Refiner: No
Used Oil Burner: No
Used Oil Market Burner: No
Used Oil Spec Marketer: No

Hazardous Waste Handler Details

Sequence No: 1
Receive Date: 19940322
Handler Name: NYS DOT BIN# 1022630
Federal Waste Generator Code: 1
Generator Code Description: Large Quantity Generator
Source Type: Annual/Biennial Report

Map Key	Number of Records	Direction	Distance (mi/ft)	Elev/Diff (ft)	Site	DB
---------	-------------------	-----------	------------------	----------------	------	----

Hazardous Waste Handler Details

Sequence No: 1
 Receive Date: 20060101
 Handler Name: NYSDOT BIN: 1022630
 Federal Waste Generator Code: 2
 Generator Code Description: Small Quantity Generator
 Source Type: Implementer

Hazardous Waste Handler Details

Sequence No: 1
 Receive Date: 19930317
 Handler Name: NYSDOT BIN 1022630
 Federal Waste Generator Code: 3
 Generator Code Description: Very Small Quantity Generator
 Source Type: Notification

Waste Code Details

Hazardous Waste Code: D000
 Waste Code Description: DESCRIPTION

Hazardous Waste Code: D008
 Waste Code Description: LEAD

Hazardous Waste Handler Details

Sequence No: 2
 Receive Date: 20070101
 Handler Name: NYSDOT BIN 1022630
 Federal Waste Generator Code: 2
 Generator Code Description: Small Quantity Generator
 Source Type: Implementer

Hazardous Waste Handler Details

Sequence No: 2
 Receive Date: 20050213
 Handler Name: NYSDOT BIN: 1022630
 Federal Waste Generator Code: 1
 Generator Code Description: Large Quantity Generator
 Source Type: Annual/Biennial Report

Waste Code Details

Hazardous Waste Code: D008
 Waste Code Description: LEAD

Owner/Operator Details

Owner/Operator Ind: Current Owner
 Type: State
 Name: NYSDOT
 Date Became Current: 19700101
 Date Ended Current:
 Phone:
 Source Type: Annual/Biennial Report

Street No:
 Street 1: EVANS STREET
 Street 2:
 City: HAMBURG
 State: NY
 Country: US
 Zip Code: 14075

Owner/Operator Ind: Current Operator

Street No:

Map Key	Number of Records	Direction	Distance (mi/ft)	Elev/Diff (ft)	Site	DB
Type:	State				Street 1:	
Name:	NYSDOT				Street 2:	
Date Became Current:	19700101				City:	
Date Ended Current:					State:	
Phone:					Country:	US
Source Type:	Annual/Biennial Report				Zip Code:	
Owner/Operator Ind:	Current Owner				Street No:	
Type:	State				Street 1:	EVANS ST
Name:	NYSDOT				Street 2:	
Date Became Current:	19700101				City:	HAMBURG
Date Ended Current:					State:	NY
Phone:					Country:	US
Source Type:	Implementer				Zip Code:	14075
Owner/Operator Ind:	Current Owner				Street No:	
Type:	State				Street 1:	GEN WM J DONOVAN BLDG 125 MAIN
Name:	NYSDOT				Street 2:	
Date Became Current:					City:	BUFFALO
Date Ended Current:					State:	NY
Phone:	716-847-3122				Country:	
Source Type:	Notification				Zip Code:	14203
Owner/Operator Ind:	Current Operator				Street No:	
Type:	State				Street 1:	
Name:	NO NAME FOUND				Street 2:	
Date Became Current:	19700101				City:	
Date Ended Current:					State:	
Phone:					Country:	
Source Type:	Implementer				Zip Code:	

Historical Handler Details

Receive Dt: 20050213
Generator Code Description: Large Quantity Generator
Handler Name: NYSDOT BIN: 1022630

Receive Dt: 19930317
Generator Code Description: Very Small Quantity Generator
Handler Name: NYSDOT BIN 1022630

Receive Dt: 20060101
Generator Code Description: Small Quantity Generator
Handler Name: NYSDOT BIN: 1022630

Receive Dt: 19940322
Generator Code Description: Large Quantity Generator
Handler Name: NYS DOT BIN# 1022630

3 2 of 2 **NNE** 0.00 / 0.00 640.82 / -7 **NYSDOT BIN: 1022630
EAST UTICA STREET OVER RT.
33
BUFFALO NY 14211** **FINDS/FRS**

Registry ID: 110008085240
FIPS Code: 36029
HUC Code: 04120103
Site Type Name: STATIONARY
Location Description:
Supplemental Location:
Create Date: 01-MAR-00
Update Date: 14-SEP-10
Interest Types: HAZARDOUS WASTE BIENNIAL REPORTER, SQG
SIC Codes:
SIC Code Descriptions:
NAICS Codes:
NAICS Code Descriptions:

Map Key	Number of Records	Direction	Distance (mi/ft)	Elev/Diff (ft)	Site	DB
Conveyor:		REGION02				
Federal Facility Code:						
Federal Agency Name:						
Tribal Land Code:						
Tribal Land Name:						
Congressional Dist No:		28				
Census Block Code:		360290033022005				
EPA Region Code:		02				
County Name:		ERIE				
US/Mexico Border Ind:						
Latitude:		42.91099				
Longitude:		-78.84338				
Reference Point:		FACILITY CENTROID				
Coord Collection Method:		INTERPOLATION-PHOTO				
Accuracy Value:		25				
Datum:		NAD83				
Source:						
Facility Detail Rprt URL:		https://ofmpub.epa.gov/frs_public2/fii_query_detail.disp_program_facility?p_registry_id=110008085240				
Program Acronyms:						

BR:NYD987030350, RCRAINFO:NYD987030350

<u>4</u>	1 of 1	E	0.00 / 0.00	649.47 / 2	IN FIELD 305 LANDON BUFFALO NY	NY SPILLS
----------	--------	---	-------------	------------	--------------------------------------	-----------

Spill No:	1402183	UST Trust:	
Site ID:	495494	Spill Date:	2014-05-30 10:30:00
DER Facility ID:	450387	Received Date:	2014-05-30 10:48:00
CID:		CAC Date:	
Program Type:	ER	Insp Date:	
SWIS Code:	1502	Close Date:	2014-05-30 00:00:00
Water Body:		Create Date:	2014-05-30 10:49:00
Class:	D3	Update Date:	2014-05-30 15:12:04.747000000
Meets Std:	False	DEC Region:	9
Penalty:	False	Lead DEC:	TDJOHNSO
REM Phase:	0	After Hours:	False
County:	Erie		
Contributing Factor:	Equipment Failure		
Reported by:	Responsible Party		
Referred to:			
Source:	Institutional, Educational, Gov., Other		
Source File:	NYSDDEC - Environmental Remediation Data Files - Spill Data		

Caller Remark:

"Hydraulic oil lost to field from tractor mowing lawn. Buffalo Fire Dept is responding."

DEC Remark:

"05/30/14 RMC/FILE. RECEIVED A CALL BACK FROM BUFFALO FD, SPILL IS ACTUALLY LESS THAN A GALLON. SMALL SPOT. WILL BE DUG UP AND PUT IN NORMAL GARBAGE PICK UP. NO FURTHER ACTION FILE CLOSED TO ELECTRONIC ONLY"

Material Information

OP Unit ID:	1244999	Med Ind Air:	False
OU:	01	Med GW:	False
Material ID:	2245901	Med SW:	False
CAS No:		Med DW:	False
Material Family:	Petroleum	Med Sewer:	False
Quantity:	1.00	Med Surf:	False
Units:	G	Med Subway:	False
Recovered:		Med Utility:	False
Med Soil:	True	Oxygenate:	
Med Air:	False		

Map Key	Number of Records	Direction	Distance (mi/ft)	Elev/Diff (ft)	Site	DB
---------	-------------------	-----------	------------------	----------------	------	----

Material Code: 0010
 Material Name: hydraulic oil

Spiller Information

Spiller Name:
 Spiller Company:
 Spiller Address:
 Spiller City:
 Spiller State:
 Spiller Zip:
 Spiller Country:
 Contact Name: LARRY PANARO
 Contact Phone: (716) 512-9344
 Contact Ext:
 Latitude: 42.909957522
 Longitude: -78.842387532

<u>5</u>	1 of 1	WNW	0.00 / 0.00	638.95 / -9	OIL TANK 545 E. UTICA STREET BUFFALO NY	NY SPILLS
----------	--------	-----	-------------	-------------	---	-----------

Spill No:	0275079	UST Trust:	False
Site ID:	145612	Spill Date:	2002-05-15 11:30:00
DER Facility ID:	124070	Received Date:	2002-05-15 13:00:00
CID:		CAC Date:	
Program Type:	ER	Insp Date:	2002-12-04 00:00:00
SWIS Code:	1502	Close Date:	2003-01-16 00:00:00
Water Body:		Create Date:	2002-05-15 13:57:00
Class:	C3	Update Date:	2003-01-16 00:00:00
Meets Std:	True	DEC Region:	9
Penalty:	False	Lead DEC:	JFOTTO
REM Phase:	0	After Hours:	False
County:	Erie		
Contributing Factor:	Other		
Reported by:	Local Agency		
Referred to:			
Source:	Private Dwelling		
Source File:	NYSDEC - Environmental Remediation Data Files - Spill Data		

Caller Remark:

"DURING HOUSE DEMOLITION, HEATING OIL TANK DISCOVERED-1/2 FULL. SOME FUEL SPILLED. "

DEC Remark:

"Prior to Sept, 2004 data translation this spill Lead_DEC Field was JFO 05/15/02 JFO ON SITE MET WITH DON G OF THE CITY AND NATURE'S WAY IS ALSO ON SITE. THEY WILL PLACE SOIL AND CONTAMINATED WOOD ON PLASTIC AND SAMPLE FOR DISPOSAL. THEY WILL ALSO SAMPLE THE FLOOR FOR 8021 AND 8270 TO CONFIRM CLEAN. I WILL CHECK TOMORROW. 05/28/02 JFO DRIVE BY ONE ON SITE, SOIL STILL THERE. 05/29/02 JFO CALL TO GREG W OF NATURE'S WAY. ANALYTICAL IS BACK THE EXCAV IS CLEAN. THEY WILL DISPOSE OF SOIL ASAP. 07/25/02 JFO DRIVE-BY, SOIL IS STILL ON SITE AND COVERED WITH PLASTIC. I WILL CONTACT NATURE'S WAY. 07/26/02 JFO TELCON WITH RUSS SAVAGE. HE WAS WORKING FOR ZOLATZ TRUCKING. HE WILL CONTACT THEM TO SEE WHAT THEY WANT TO DO WITH THE SOIL. 09/25/02 JFO TELCON WITH DENNIS SUTTON. HE WILL CONTACT DON G TO FIND OUT WHEN THE SOIL WILL BE DISPOSED. 11/25/02 JFO DRIVEBY, SOIL STILL ON SITE. 11/27/02 JFO CALL TO DON G OF THE CITY. HE WILL CALL ZOLADZ TODAY TO DISPOSE. RECEIPTS TO FOLLOW. 12/04/02 JFO DRIVEBY, SOIL IS NO LONGER ON SITE. 01/16/03 JFO RECEIVED THE DISPOSAL RECEIPT FOR 35.34 TONS OF CONTAMINATED SOIL. NO FURTHER ACTION REQUIRED. CLOSED"

Material Information

OP Unit ID:	867830	Med Ind Air:	False
OU:	01	Med GW:	False
Material ID:	511012	Med SW:	False
CAS No:		Med DW:	False
Material Family:	Petroleum	Med Sewer:	False
Quantity:	25.00	Med Surf:	False

Map Key	Number of Records	Direction	Distance (mi/ft)	Elev/Diff (ft)	Site	DB
---------	-------------------	-----------	------------------	----------------	------	----

Units:	G				Med Subway:	False
Recovered:	25.00				Med Utility:	False
Med Soil:	True				Oxygenate:	
Med Air:	False					
Material Code:		0001A				
Material Name:		#2 fuel oil				

Spiller Information

Spiller Name: DON GRZEBIELUCHA
Spiller Company: CITY OF BUFFALO
Spiller Address:
Spiller City:
Spiller State: ZZ
Spiller Zip:
Spiller Country: 001
Contact Name:
Contact Phone:
Contact Ext:
Latitude: 42.910958730
Longitude: -78.845499250

<u>6</u>	1 of 1	NNE	0.00 / 0.00	639.32 / -8	WEST RESIDENCE 866 HUMBOLT PKWY BUFFALO NY	NY SPILLS
----------	--------	------------	--------------------	--------------------	---	------------------

Spill No:	9501084	UST Trust:	False
Site ID:	123453	Spill Date:	1995-04-25 12:30:00
DER Facility ID:	107014	Received Date:	1995-04-25 16:10:00
CID:		CAC Date:	1995-04-25 00:00:00
Program Type:	ER	Insp Date:	
SWIS Code:	1502	Close Date:	1995-04-25 00:00:00
Water Body:		Create Date:	1995-04-26 00:00:00
Class:	D4	Update Date:	1995-05-12 00:00:00
Meets Std:	True	DEC Region:	9
Penalty:	False	Lead DEC:	COOKE
REM Phase:	0	After Hours:	False
County:	Erie		
Contributing Factor:	Equipment Failure		
Reported by:	Other		
Referred to:			
Source:	Private Dwelling		
Source File:	NYSDEC - Environmental Remediation Data Files - Spill Data		

Caller Remark:
"CRACKED VENT PIPE ALLOWED 1-3 GALLONS OF OIL TO SEEP OVER ONTO FLOOR."

DEC Remark:
"Prior to Sept, 2004 data translation this spill Lead_DEC Field was JDC 04/25/95: JDC TELCON W/ RP, NO OIL IN FLOOR DRAINS, CLAY SORB USED TO SWEEP FLOOR (APPROX. 2 COFFEE CANS USED). MAUNZ WILL REPAIR VENT PIPE, NO FURTHER ACTION REQUIRED. "

Material Information

OP Unit ID:	1011944	Med Ind Air:	False
OU:	01	Med GW:	False
Material ID:	369696	Med SW:	False
CAS No:		Med DW:	False
Material Family:	Petroleum	Med Sewer:	False
Quantity:	3.00	Med Surf:	False
Units:	G	Med Subway:	False
Recovered:	3.00	Med Utility:	False
Med Soil:	True	Oxygenate:	
Med Air:	False		

Map Key	Number of Records	Direction	Distance (mi/ft)	Elev/Diff (ft)	Site	DB
---------	-------------------	-----------	------------------	----------------	------	----

Material Code: 0001A
 Material Name: #2 fuel oil

Spiller Information

Spiller Name:
 Spiller Company: LENISTER F. WEST
 Spiller Address: 866 HUMBOLT PKWY
 Spiller City: BUFFALO
 Spiller State: NY
 Spiller Zip: 14211
 Spiller Country: 001
 Contact Name:
 Contact Phone:
 Contact Ext:
 Latitude: 42.912605140
 Longitude: -78.843127400

<u>7</u>	1 of 1	SE	0.00 / 0.00	651.64 / 4	CHESTER & RUBY KEATON 10 GIRARD PLACE BUFFALO NY 14208	GEN MANIFEST
----------	--------	----	-------------	------------	--	-----------------

RCRA ID:	NYR000063172	Mailing State:	NY
District Name:	CHESTER & RUBY KEATON	Mailing ZIP:	14208
Contact Name:	DWIGHT HILL	Mailing ZIP Ext:	
Business Phone No:	7168848859	Mailing Country:	USA
Mailing Street 1:	394 NORTHLAND AVE	Location ZIP Ext:	
Mailing Street 2:		Location Country:	USA
Mailing City:	BUFFALO	Location County:	ERIE

Manifest Information

Waste Code(s):
 D008: LEAD (Waste Code Description from EPA Hazardous Waste Identification)

Waste Amounts By Year:
 1999: 436 Pounds

<u>8</u>	1 of 1	S	0.00 / 0.00	649.60 / 2	OIL/DEACONESS PARKING LOL HUMBOLDT & KINGSLEY BUFFALO NY	NY SPILLS
----------	--------	---	-------------	------------	--	-----------

Spill No:	9710370	UST Trust:	False
Site ID:	212796	Spill Date:	1997-12-08 14:00:00
DER Facility ID:	176300	Received Date:	1997-12-10 09:32:00
CID:	999	CAC Date:	
Program Type:	ER	Insp Date:	1997-12-10 00:00:00
SWIS Code:	1502	Close Date:	1997-12-11 00:00:00
Water Body:		Create Date:	1997-12-10 00:00:00
Class:	E6	Update Date:	1997-12-11 00:00:00
Meets Std:	True	DEC Region:	9
Penalty:	False	Lead DEC:	RMCROSSE
REM Phase:	0	After Hours:	False
County:	Erie		
Contributing Factor:	Other		
Reported by:	DEC		
Referred to:			
Source:	Institutional, Educational, Gov., Other		
Source File:	NYSDDEC - Environmental Remediation Data Files - Spill Data		

Caller Remark:

Map Key	Number of Records	Direction	Distance (mi/ft)	Elev/Diff (ft)	Site	DB
---------	-------------------	-----------	------------------	----------------	------	----

"person noted sheen and strong gasoline odor in parking lot."

DEC Remark:

"Prior to Sept, 2004 data translation this spill Lead_DEC Field was RMC 12/10/97 RMC/RNL/SITE WALKED PARKING LOT, FOUND NO PROBLEM, NO ACTION REQUIRED, CLOSE OUT "

Material Information

OP Unit ID:	1056745	Med Ind Air:	False
OU:	01	Med GW:	False
Material ID:	328673	Med SW:	False
CAS No:		Med DW:	False
Material Family:	Petroleum	Med Sewer:	False
Quantity:	.00	Med Surf:	False
Units:	G	Med Subway:	False
Recovered:	.00	Med Utility:	False
Med Soil:	True	Oxygenate:	
Med Air:	False		
Material Code:	0009		
Material Name:	gasoline		

Spiller Information

Spiller Name:	
Spiller Company:	NONE
Spiller Address:	
Spiller City:	
Spiller State:	NY
Spiller Zip:	
Spiller Country:	999
Contact Name:	
Contact Phone:	
Contact Ext:	
Latitude:	42.908135954
Longitude:	-78.843911948

<u>9</u>	1 of 14	SSW	0.00 / 0.00	650.66 / 3	DEACONESS HOSPITAL 1001 HUMBOLDT PKWY BUFFALO NY 14208	RCRA NON GEN
----------	---------	------------	--------------------	-------------------	---	-------------------------

EPA Handler ID:	NYD980784086
Gen Status Universe:	No Report
Contact Name:	
Contact Address:	1001, HUMBOLDT PKWY, BUFFALO, NY, 14208, US
Contact Phone No and Ext:	
Contact Email:	
Contact Country:	US
County Name:	ERIE
EPA Region:	02
Land Type:	
Receive Date:	20070101
Location Latitude:	42.908716
Location Longitude:	-78.843715

Violation/Evaluation Summary

Note: NO VIOLATIONS: All of the compliance records associated with this facility (EPA ID) indicate NO VIOLATIONS; Compliance Monitoring and Enforcement table dated Nov, 2022.

Evaluation Details

Evaluation Start Date: 19950512

Map Key	Number of Records	Direction	Distance (mi/ft)	Elev/Diff (ft)	Site	DB
---------	-------------------	-----------	------------------	----------------	------	----

Evaluation Type Description: COMPLIANCE EVALUATION INSPECTION ON-SITE
Violation Short Description:
Return to Compliance Date:
Evaluation Agency: State

Handler Summary

Importer Activity: No
Mixed Waste Generator: No
Transporter Activity: No
Transfer Facility: No
Onsite Burner Exemption: No
Furnace Exemption: No
Underground Injection Activity: No
Commercial TSD: No
Used Oil Transporter: No
Used Oil Transfer Facility: No
Used Oil Processor: No
Used Oil Refiner: No
Used Oil Burner: No
Used Oil Market Burner: No
Used Oil Spec Marketer: No

Hazardous Waste Handler Details

Sequence No: 1
Receive Date: 19841211
Handler Name: DEACONESS HOSPITAL
Source Type: Notification
Federal Waste Generator Code: 1
Generator Code Description: Large Quantity Generator

Waste Code Details

Hazardous Waste Code: X002
Waste Code Description: DESCRIPTION

Hazardous Waste Handler Details

Sequence No: 2
Receive Date: 20060101
Handler Name: DEACONESS HOSPITAL
Source Type: Implementer
Federal Waste Generator Code: N
Generator Code Description: Not a Generator, Verified

Hazardous Waste Handler Details

Sequence No: 3
Receive Date: 20070101
Handler Name: DEACONESS HOSPITAL
Source Type: Implementer
Federal Waste Generator Code: N
Generator Code Description: Not a Generator, Verified

Hazardous Waste Handler Details

Sequence No: 1
Receive Date: 19950605
Handler Name: DEACONESS HOSPITAL
Source Type: Implementer
Federal Waste Generator Code: N

Map Key	Number of Records	Direction	Distance (mi/ft)	Elev/Diff (ft)	Site	DB
---------	-------------------	-----------	------------------	----------------	------	----

Generator Code Description: Not a Generator, Verified

Waste Code Details

Hazardous Waste Code: NONE
Waste Code Description: DESCRIPTION

Owner/Operator Details

Owner/Operator Ind:	Current Owner	Street No:	
Type:	Private	Street 1:	NOT REQUIRED
Name:	OWNERNAME	Street 2:	
Date Became Current:		City:	NOT REQUIRED
Date Ended Current:		State:	WY
Phone:	212-555-1212	Country:	US
Source Type:	Implementer	Zip Code:	99999

Owner/Operator Ind:	Current Operator	Street No:	
Type:	Private	Street 1:	NOT REQUIRED
Name:	OWNERNAME	Street 2:	
Date Became Current:		City:	NOT REQUIRED
Date Ended Current:		State:	WY
Phone:	212-555-1212	Country:	US
Source Type:	Implementer	Zip Code:	99999

Owner/Operator Ind:	Current Owner	Street No:	
Type:	Private	Street 1:	NOT REQUIRED
Name:	OWNERNAME	Street 2:	
Date Became Current:		City:	NOT REQUIRED
Date Ended Current:		State:	WY
Phone:	212-555-1212	Country:	US
Source Type:	Notification	Zip Code:	99999

Historical Handler Details

Receive Dt: 19950605
Generator Code Description: Not a Generator, Verified
Handler Name: DEACONESS HOSPITAL

Receive Dt: 19841211
Generator Code Description: Large Quantity Generator
Handler Name: DEACONESS HOSPITAL

Receive Dt: 20060101
Generator Code Description: Not a Generator, Verified
Handler Name: DEACONESS HOSPITAL

<u>9</u>	2 of 14	SSW	0.00 / 0.00	650.66 / 3	DEACONESS HOSPITAL 1001 HUMBOLDT PKWY BUFFALO NY 14203	RCRA LQG
----------	---------	-----	----------------	---------------	--	----------

EPA Handler ID: NYD000230003
Gen Status Universe: Large Quantity Generator
Contact Name: ALBERT J KRUGER
Contact Address: 726, EXCHANGE ST, SUITE 250, BUFFALO, NY, 14210, US
Contact Phone No and Ext: 716-859-8552
Contact Email: AKRUGER@KALEIDAHEALTH.ORG
Contact Country: US
County Name: ERIE
EPA Region: 02
Land Type: Private
Receive Date: 20140204
Location Latitude: 42.912302
Location Longitude: -78.843173

Violation/Evaluation Summary

Note: NO VIOLATIONS: All of the compliance records associated with this facility (EPA ID) indicate NO VIOLATIONS; Compliance Monitoring and Enforcement table dated Nov, 2022.

Evaluation Details

Evaluation Start Date: 19950512
Evaluation Type Description: COMPLIANCE EVALUATION INSPECTION ON-SITE
Violation Short Description:
Return to Compliance Date:
Evaluation Agency: State

Handler Summary

Importer Activity: No
Mixed Waste Generator: No
Transporter Activity: No
Transfer Facility: No
Onsite Burner Exemption: No
Furnace Exemption: No
Underground Injection Activity: No
Commercial TSD: No
Used Oil Transporter: No
Used Oil Transfer Facility: No
Used Oil Processor: No
Used Oil Refiner: No
Used Oil Burner: No
Used Oil Market Burner: No
Used Oil Spec Marketer: No

Hazardous Waste Handler Details

Sequence No: 3
Receive Date: 20070101
Handler Name: DEACONESS HOSPITAL OF BUFFALO NEW YORK
Federal Waste Generator Code: 2
Generator Code Description: Small Quantity Generator
Source Type: Implementer

Hazardous Waste Handler Details

Sequence No: 1
Receive Date: 19990708
Handler Name: DEACONESS HOSPITAL OF BUFFALO NEW YORK
Federal Waste Generator Code: N
Generator Code Description: Not a Generator, Verified
Source Type: Implementer

Hazardous Waste Handler Details

Sequence No: 2
Receive Date: 20060101
Handler Name: DEACONESS HOSPITAL OF BUFFALO NEW YORK
Federal Waste Generator Code: 2
Generator Code Description: Small Quantity Generator
Source Type: Implementer

Hazardous Waste Handler Details

Sequence No: 1
Receive Date: 19801120
Handler Name: DEACONESS HOSPITAL OF BUFFALO NEW YORK
Federal Waste Generator Code: 1
Generator Code Description: Large Quantity Generator
Source Type: Notification

Waste Code Details

Hazardous Waste Code: NONE
Waste Code Description: DESCRIPTION

Hazardous Waste Handler Details

Sequence No: 1
Receive Date: 20140204
Handler Name: DEACONESS HOSPITAL
Federal Waste Generator Code: 1
Generator Code Description: Large Quantity Generator
Source Type: Annual/Biennial Report update with Notification

Waste Code Details

Hazardous Waste Code: B007
Waste Code Description: Other PCB wastes, including contaminated soil, solids, sludges, clothing, rags and dredge material.

Owner/Operator Details

Owner/Operator Ind:	Current Owner	Street No:	726
Type:	Private	Street 1:	EXCHANGE ST
Name:	KALEIDA HEALTH	Street 2:	SUITE 250
Date Became Current:	19790103	City:	BUFFALO
Date Ended Current:		State:	NY
Phone:	716-859-8552	Country:	US
Source Type:	Annual/Biennial Report update with Notification	Zip Code:	14210

Owner/Operator Ind:	Current Operator	Street No:	726
Type:	Private	Street 1:	EXCHANGE ST
Name:	KALEIDA HEALTH	Street 2:	
Date Became Current:	19790103	City:	BUFFALO
Date Ended Current:		State:	NY
Phone:		Country:	US
Source Type:	Annual/Biennial Report update with Notification	Zip Code:	14210

Owner/Operator Ind:	Current Operator	Street No:	
Type:	Private	Street 1:	NOT REQUIRED
Name:	THE BUFFALO GENERAL HOSPITAL	Street 2:	
Date Became Current:		City:	NOT REQUIRED
Date Ended Current:		State:	WY
Phone:	212-555-1212	Country:	US
Source Type:	Implementer	Zip Code:	99999

Owner/Operator Ind:	Current Owner	Street No:	
Type:	Private	Street 1:	NOT REQUIRED
Name:	THE BUFFALO GENERAL HOSPITAL	Street 2:	
Date Became Current:		City:	NOT REQUIRED
Date Ended Current:		State:	WY
Phone:	212-555-1212	Country:	
Source Type:	Notification	Zip Code:	99999

Owner/Operator Ind:	Current Owner	Street No:	
Type:	Private	Street 1:	NOT REQUIRED
Name:	THE BUFFALO GENERAL HOSPITAL	Street 2:	
Date Became Current:		City:	NOT REQUIRED

Map Key	Number of Records	Direction	Distance (mi/ft)	Elev/Diff (ft)	Site	DB
Date Ended Current:				State:	WY	
Phone:	212-555-1212			Country:	US	
Source Type:	Implementer			Zip Code:	99999	

Historical Handler Details

Receive Dt:	19801120
Generator Code Description:	Large Quantity Generator
Handler Name:	DEACONESS HOSPITAL OF BUFFALO NEW YORK
Receive Dt:	20070101
Generator Code Description:	Small Quantity Generator
Handler Name:	DEACONESS HOSPITAL OF BUFFALO NEW YORK
Receive Dt:	19990708
Generator Code Description:	Not a Generator, Verified
Handler Name:	DEACONESS HOSPITAL OF BUFFALO NEW YORK
Receive Dt:	20060101
Generator Code Description:	Small Quantity Generator
Handler Name:	DEACONESS HOSPITAL OF BUFFALO NEW YORK

9 3 of 14 **SSW** 0.00 / 0.00 650.66 / 3 **DEACONESS CENTER**
1001 HUMBOLDT PARKWAY
Buffalo NY 14208 **UST**

Site ID:	54487	Expiry:	N/A
Site Status:	Unregulated/Closed	County:	Erie
Program No:	9-451312	UTM X:	186212.74035
Program Type Code:	PBS	UTM Y:	4757843.45943
Program Type Desc:	Petroleum Bulk Storage Program		
Site Type:	Hospital/Nursing Home/Health Care		

Tank Information

Prog No:	9-451312	UDC Ind:	1
Tank ID:	178125	Red Tag Start Date:	
Tank No:	2-A	Red Tag End Date:	
Tank Status:	3	Tank Last Test:	
Tank Status Desc:	Closed - Removed	Tank Next Test Due:	
Tank Type:	04	Test Method:	NN
Tank Type Desc:	Fiberglass Coated Steel	Date Tested:	
Install Date:	06/01/1991	Next Test:	
Close Date:	03/01/1991	Line Last Test Due:	
Tk Out of Serv Dt:		Next Line Test Due:	
Capacity (Gal):	6000	Line Test Method:	
Registered:	True	Modified by:	MJGRIFFI
Tank Model:		Last Modified:	05/09/2022
Pipe Model:			
Tank Location:	5		
Tank Location Desc:	Underground		
Category:	2		
Category Desc:	Category 2 means a tank which was installed from December 27, 1986 through October 11, 2015		
Subpart:			
Subpart Desc:			
Class A Operator:			
Class B Operator:			
Tank Owner Name:			
Tank Owner Address:			

Material Information

Material Name:	diesel
Percent:	100.00

<i>Map Key</i>	<i>Number of Records</i>	<i>Direction</i>	<i>Distance (mi/ft)</i>	<i>Elev/Diff (ft)</i>	<i>Site</i>	<i>DB</i>
----------------	--------------------------	------------------	-------------------------	-----------------------	-------------	-----------

Equipment Information

Equipment:	I04
Code Name:	Product Level Gauge (A/G)
Type:	Overfill
Equipment:	C02
Code Name:	Underground/On-ground
Type:	Pipe Location
Equipment:	B04
Code Name:	Fiberglass
Type:	Tank External Protection
Equipment:	J02
Code Name:	Suction Dispenser
Type:	Dispenser
Equipment:	A03
Code Name:	Fiberglass Liner (FRP)
Type:	Tank Internal Protection
Equipment:	D01
Code Name:	Steel/Carbon Steel/Iron
Type:	Pipe Type
Equipment:	G04
Code Name:	Double-Walled (Underground)
Type:	Tank Secondary Containment
Equipment:	H01
Code Name:	Interstitial - Electronic Monitoring
Type:	Tank Leak Detection
Equipment:	F02
Code Name:	Original Sacrificial Anode
Type:	Pipe External Protection

Tank Information

Prog No:	9-451312	UDC Ind:	1
Tank ID:	178124	Red Tag Start Date:	
Tank No:	2	Red Tag End Date:	
Tank Status:	3	Tank Last Test:	
Tank Status Desc:	Closed - Removed	Tank Next Test Due:	
Tank Type:	04	Test Method:	NN
Tank Type Desc:	Fiberglass Coated Steel	Date Tested:	
Install Date:	06/01/1960	Next Test:	
Close Date:	03/01/1991	Line Last Test Due:	
Tk Out of Serv Dt:		Next Line Test Due:	
Capacity (Gal):	750	Line Test Method:	
Registered:	True	Modified by:	MJGRIFFI
Tank Model:		Last Modified:	05/09/2022
Pipe Model:			
Tank Location:	5		
Tank Location Desc:	Underground		
Category:	1		
Category Desc:	Category 1 means a tank which was installed before December 27, 1986		
Subpart:			
Subpart Desc:			
Class A Operator:			
Class B Operator:			
Tank Owner Name:			
Tank Owner Address:			

<i>Map Key</i>	<i>Number of Records</i>	<i>Direction</i>	<i>Distance (mi/ft)</i>	<i>Elev/Diff (ft)</i>	<i>Site</i>	<i>DB</i>
----------------	--------------------------	------------------	-------------------------	-----------------------	-------------	-----------

Material Information

Material Name: diesel
Percent: 100.00

Equipment Information

Equipment: B04
Code Name: Fiberglass
Type: Tank External Protection

Equipment: H00
Code Name: None
Type: Tank Leak Detection

Equipment: J03
Code Name: Gravity
Type: Dispenser

Equipment: F00
Code Name: None
Type: Pipe External Protection

Equipment: I00
Code Name: None
Type: Overfill

Equipment: D01
Code Name: Steel/Carbon Steel/Iron
Type: Pipe Type

Equipment: G00
Code Name: None
Type: Tank Secondary Containment

Equipment: C00
Code Name: No Piping
Type: Pipe Location

Equipment: A00
Code Name: None
Type: Tank Internal Protection

Tank Information

Prog No: 9-451312
Tank ID: 178123
Tank No: 1-A
Tank Status: 3
Tank Status Desc: Closed - Removed
Tank Type: 04
Tank Type Desc: Fiberglass Coated Steel
Install Date: 06/01/1960
Close Date: 03/01/1991
Tk Out of Serv Dt:
Capacity (Gal): 750
Registered: True
Tank Model:

UDC Ind: 1
Red Tag Start Date:
Red Tag End Date:
Tank Last Test:
Tank Next Test Due:
Test Method: NN
Date Tested:
Next Test:
Line Last Test Due:
Next Line Test Due:
Line Test Method:
Modified by: MJGRIFFI
Last Modified: 05/09/2022

Pipe Model:
Tank Location: 5
Tank Location Desc: Underground
Category: 1
Category Desc: Category 1 means a tank which was installed before December 27, 1986
Subpart:
Subpart Desc:
Class A Operator:

Map Key	Number of Records	Direction	Distance (mi/ft)	Elev/Diff (ft)	Site	DB
---------	-------------------	-----------	------------------	----------------	------	----

Class B Operator:
 Tank Owner Name:
 Tank Owner Address:

Material Information

Material Name: diesel
 Percent: 100.00

Equipment Information

Equipment: F00
 Code Name: None
 Type: Pipe External Protection

Equipment: I00
 Code Name: None
 Type: Overfill

Equipment: B04
 Code Name: Fiberglass
 Type: Tank External Protection

Equipment: C00
 Code Name: No Piping
 Type: Pipe Location

Equipment: D01
 Code Name: Steel/Carbon Steel/Iron
 Type: Pipe Type

Equipment: A00
 Code Name: None
 Type: Tank Internal Protection

Equipment: G00
 Code Name: None
 Type: Tank Secondary Containment

Equipment: H00
 Code Name: None
 Type: Tank Leak Detection

Equipment: J03
 Code Name: Gravity
 Type: Dispenser

Tank Information

Prog No: 9-451312
 Tank ID: 168001
 Tank No: 3
 Tank Status: 3
 Tank Status Desc: Closed - Removed
 Tank Type: 04
 Tank Type Desc: Fiberglass Coated Steel
 Install Date: 06/01/1960
 Close Date: 03/01/1991
 Tk Out of Serv Dt:
 Capacity (Gal): 750
 Registered: True
 Tank Model:
 Pipe Model:
 Tank Location: 5
 Tank Location Desc: Underground

UDC Ind: 1
 Red Tag Start Date:
 Red Tag End Date:
 Tank Last Test:
 Tank Next Test Due:
 Test Method: NN
 Date Tested:
 Next Test:
 Line Last Test Due:
 Next Line Test Due:
 Line Test Method:
 Modified by: MJGRIFFI
 Last Modified: 05/09/2022

Map Key	Number of Records	Direction	Distance (mi/ft)	Elev/Diff (ft)	Site	DB
----------------	--------------------------	------------------	-------------------------	-----------------------	-------------	-----------

Category: 1
Category Desc: Category 1 means a tank which was installed before December 27, 1986
Subpart:
Subpart Desc:
Class A Operator:
Class B Operator:
Tank Owner Name:
Tank Owner Address:

Material Information

Material Name: diesel
Percent: 100.00

Equipment Information

Equipment: I00
Code Name: None
Type: Overfill

Equipment: B04
Code Name: Fiberglass
Type: Tank External Protection

Equipment: D01
Code Name: Steel/Carbon Steel/Iron
Type: Pipe Type

Equipment: G00
Code Name: None
Type: Tank Secondary Containment

Equipment: C00
Code Name: No Piping
Type: Pipe Location

Equipment: F00
Code Name: None
Type: Pipe External Protection

Equipment: J03
Code Name: Gravity
Type: Dispenser

Equipment: H00
Code Name: None
Type: Tank Leak Detection

Equipment: A00
Code Name: None
Type: Tank Internal Protection

Tank Information

Prog No: 9-451312	UDC Ind: 0
Tank ID: 168002	Red Tag Start Date:
Tank No: 4	Red Tag End Date:
Tank Status: 3	Tank Last Test:
Tank Status Desc: Closed - Removed	Tank Next Test Due:
Tank Type: 04	Test Method: NN
Tank Type Desc: Fiberglass Coated Steel	Date Tested:
Install Date: 06/01/1972	Next Test:
Close Date: 03/25/2013	Line Last Test Due:
Tk Out of Serv Dt:	Next Line Test Due:
Capacity (Gal): 20000	Line Test Method:

Map Key	Number of Records	Direction	Distance (mi/ft)	Elev/Diff (ft)	Site	DB
---------	-------------------	-----------	------------------	----------------	------	----

Registered:	True				Modified by:	MJGRIFFI
Tank Model:					Last Modified:	05/09/2022
Pipe Model:						
Tank Location:	5					
Tank Location Desc:	Underground					
Category:	1					
Category Desc:	Category 1 means a tank which was installed before December 27, 1986					
Subpart:						
Subpart Desc:						
Class A Operator:						
Class B Operator:						
Tank Owner Name:						
Tank Owner Address:						

Material Information

Material Name:	#6 fuel oil (on-site consumption)
Percent:	100.00

Equipment Information

Equipment:	F00
Code Name:	None
Type:	Pipe External Protection
Equipment:	D01
Code Name:	Steel/Carbon Steel/Iron
Type:	Pipe Type
Equipment:	H00
Code Name:	None
Type:	Tank Leak Detection
Equipment:	I04
Code Name:	Product Level Gauge (A/G)
Type:	Overfill
Equipment:	L09
Code Name:	Exempt Suction Piping
Type:	Piping Leak Detection
Equipment:	C03
Code Name:	Aboveground/Underground Combination
Type:	Pipe Location
Equipment:	G99
Code Name:	Other
Type:	Tank Secondary Containment
Equipment:	J02
Code Name:	Suction Dispenser
Type:	Dispenser
Equipment:	B04
Code Name:	Fiberglass
Type:	Tank External Protection
Equipment:	A03
Code Name:	Fiberglass Liner (FRP)
Type:	Tank Internal Protection

Tank Information

Prog No:	9-451312	UDC Ind:	0
Tank ID:	178122	Red Tag Start Date:	

Map Key	Number of Records	Direction	Distance (mi/ft)	Elev/Diff (ft)	Site	DB
Tank No:	1				Red Tag End Date:	
Tank Status:	3				Tank Last Test:	
Tank Status Desc:	Closed - Removed				Tank Next Test Due:	
Tank Type:	04				Test Method:	NN
Tank Type Desc:	Fiberglass Coated Steel				Date Tested:	
Install Date:	06/01/1991				Next Test:	
Close Date:	03/20/2013				Line Last Test Due:	
Tk Out of Serv Dt:					Next Line Test Due:	
Capacity (Gal):	6000				Line Test Method:	
Registered:	True				Modified by:	MJGRIFFI
Tank Model:					Last Modified:	05/09/2022
Pipe Model:						
Tank Location:	5					
Tank Location Desc:	Underground					
Category:	2					
Category Desc:	Category 2 means a tank which was installed from December 27, 1986 through October 11, 2015					
Subpart:						
Subpart Desc:						
Class A Operator:						
Class B Operator:						
Tank Owner Name:						
Tank Owner Address:						

Material Information

Material Name: diesel
Percent: 100.00

Equipment Information

Equipment: G10
Code Name: Impervious Underlayment
Type: Tank Secondary Containment

Equipment: B04
Code Name: Fiberglass
Type: Tank External Protection

Equipment: C02
Code Name: Underground/On-ground
Type: Pipe Location

Equipment: L09
Code Name: Exempt Suction Piping
Type: Piping Leak Detection

Equipment: D01
Code Name: Steel/Carbon Steel/Iron
Type: Pipe Type

Equipment: G04
Code Name: Double-Walled (Underground)
Type: Tank Secondary Containment

Equipment: H01
Code Name: Interstitial - Electronic Monitoring
Type: Tank Leak Detection

Equipment: J02
Code Name: Suction Dispenser
Type: Dispenser

Equipment: I02
Code Name: High Level Alarm
Type: Overfill

Equipment: I04

Map Key	Number of Records	Direction	Distance (mi/ft)	Elev/Diff (ft)	Site	DB
Code Name:			Product Level Gauge (A/G)			
Type:			Overfill			
Equipment:			F05			
Code Name:			Jacketed			
Type:			Pipe External Protection			
Equipment:			A03			
Code Name:			Fiberglass Liner (FRP)			
Type:			Tank Internal Protection			

Affiliation Information

Affiliation Type: 07
Affiliation Name: Mail Contact
Affiliation Sub Type: NNN
Company: KALEIDA HEALTH DEACONESS CENTER
Contact Title:
Contact Name: DAVID HIGGINS
Address1: 1031 MICHIGAN AVENUE
Address2:
City: BUFFALO
State: NY
Zip Code: 14203
Country Code: 001
Phone: (716) 886-4400
Phone Ext:
Email: DHIGGINS2@KALEIDAHEALTH.ORG
Fax:

Affiliation Type: 01
Affiliation Name: Facility Owner
Affiliation Sub Type: E
Company: KALEIDA HEALTH
Contact Title:
Contact Name:
Address1: 100 HIGH ST
Address2:
City: BUFFALO
State: NY
Zip Code: 14203
Country Code: 001
Phone: (716) 859-5600
Phone Ext:
Email:
Fax:

Affiliation Type: 04
Affiliation Name: Facility Operator
Affiliation Sub Type: NNN
Company: DEACONESS CENTER
Contact Title:
Contact Name: DEACONESS CENTER
Address1:
Address2:
City:
State: NY
Zip Code:
Country Code: 001
Phone: (716) 886-4400
Phone Ext:
Email:
Fax:

Affiliation Type: 11
Affiliation Name: Emergency Contact
Affiliation Sub Type: NNN
Company: KALEIDA HEALTH

Map Key	Number of Records	Direction	Distance (mi/ft)	Elev/Diff (ft)	Site	DB
Contact Title:						
Contact Name:		DAVE HIGGINS				
Address1:						
Address2:						
City:						
State:		NN				
Zip Code:						
Country Code:		999				
Phone:		(716) 536-2240				
Phone Ext:						
Email:						
Fax:						

<u>9</u>	4 of 14	SSW	0.00 / 0.00	650.66 / 3	DEACONESS HOSPITAL 1001 HUMBOLDT PKWY (AKA: 563 RILEY ST) BUFFALO NY	NY SPILLS
----------	---------	-----	-------------	------------	--	-----------

Spill No:	1111711	UST Trust:	False
Site ID:	459621	Spill Date:	2012-01-04 16:00:00
DER Facility ID:	414079	Received Date:	2012-01-04 18:08:00
CID:		CAC Date:	
Program Type:	ER	Insp Date:	
SWIS Code:	1502	Close Date:	2013-08-22 00:00:00
Water Body:		Create Date:	2012-01-04 18:12:00
Class:	D4	Update Date:	2013-08-22 09:13:08.863000000
Meets Std:	False	DEC Region:	9
Penalty:	False	Lead DEC:	TDJOHNSO
REM Phase:	0	After Hours:	True
County:	Erie		
Contributing Factor:	Equipment Failure		
Reported by:	Other		
Referred to:			
Source:	Institutional, Educational, Gov., Other		
Source File:	NYSDEC - Environmental Remediation Data Files - Spill Data		

Caller Remark:

"During Phase II test level are showing impacted soil and there is a odor & sheen in the groundwaters in area. Cleanup is pending."

DEC Remark:

"01/05/12 TDJ SPOKE WITH CONSULTANT WHO STATED THAT ONE BORING SHOWED CONTAMINATION IN AREA WHERE 20,000 GALLON TANK IS LOCATED. TANK IS SCHEDULED TO BE REMOVED IN NEAR FUTURE. WILL FOLLOW PROGRESS OF DEMOLITION PROJECT AT SITE. 02/01/12 RMC/BRIAN MAYBECK/PHONE. PHASE I AND II WILL BE SENT TO TOM JOHNSON. 02/28/12 TDJ RECEIVED PHASE II REPORT FROM STOHL ENVIRONMENTAL. LOW LEVEL CONAMINATION FOUND IN TEST BORING AND MW LOCATIONS. LEVELS FOUND WERE BELOW CP-51 LIMITS AND GROUNDWATER LIMITS BUT CONDITIONS IN SOIL BORINGS SHOW THAT WEATHERED PETROLEUM MAY BE PRESENT. THE TANKS ARE ALSO NOT SCHEDULED FOR REMOVAL SO A INACTIVE STATUS WILL BE PLACED ON SITE FOR FUTURE WORK ON TANKS OR PROPERTY. 09/17/12 TDJ INACTIVE STATUS LETTER SENT TO COMPANY. 03/20/13 TDJ TANK REMOVAL BEGAN DURING DEMOLITION OF OLD HOSPITAL. A 5,000 GALLON DIESEL FUEL TANK WAS REMOVED WITHNO EVIDENCE OF LEAKING FROM THE TANK. PEA GRAVEL WAS SET ASIDE AND WILL BE PLACED BACK INTO EXCAVATION FOR FILL. CONFIRMATORY SAMPLES WILL BE COLLECTED FROM THE EXCAVATION FIRST. 3/21/13 TDJ CONTRACTOR HAD 20,000 GALLON TANK EXPOSED AND WAS CUTTING THE TOP OFF OF THE TANK. ONCE OFF SAW DUST WILL BE MIXED WITH THE THICK OIL AND A BACKHOE BUCKET WILL SCOOP OUT THE CONTENTS. THE TANK WILL BE CLEANED WHEN EMPTY. 3/22/13 TDJ MET JOE MECCA OF STOHL AT SITE WHERE APPROX. 3/4 OF TANK WAS EMPTY AND REMAINING #6 OIL WAS SOLIDIFIED IN SAW DUST. ROLLOFFS WERE BEING FILLED WITH THE OILY WASTE. THE TANK WAS TO BE REMOVED LATER IN THE DAY WHEN EMPTY. 3/25/13 TDJ MET JOE MECCA OF STOHL AT SITE WHERE TANK WAS REMOVED AND SOIL WAS BEING EXCAVATED. CONTAMINATED SOIL WAS BEING PLACED ONTO POLY FOR DISPOSAL. 3/26/13 TDJ WENT TO LOCATION WHERE PIPING WAS FOUND LEADING AWAY FROM TANK PIT. OILY MATERIAL LIGHTER THAN #6 OIL WAS FOUND IN PIPE AND HAD LEAKED ALONG SHORT PIPE LENGTH. DEC HAD STOHL REMOVE PIPE TO END AND EXCAVATE CONTAMINATED SOIL. OILY WASTE ENDED IN CLAY LAYER. SAMPLE WILL BE TAKEN FROM BASE OF EXCAVATION ALONG WITH IN TANK PIT. WHEN RESULTS SHOW CLEAN SOIL THE PIT AREA WILL BE FILLED. CLEAN SOIL FROM ABOVE TANK AND CLEAN PEA GRAVEL WILL BE USED FOR A PORTION OF FILL. 3/29/13 TDJ RECEIVED CONFIRMATORY EXCAVATION SAMPLES FOR 5,000 and 20,000 GALLON TANK EXCAVATIONS. LEVELS WERE BELOW CP-51 LIMITS AND APPROVAL WAS GIVEN TO FILL EXCAVATIONS. 08/21/13 TDJ RECEIVED REPORTS FOR SOIL AND WASTEWATER DISPOSAL ALONG WITH CONFIRMATORY RESULTS. ALL LEVELS BELOW REGULATORY LIMITS. NO FURTHER ACTION FILE CLOSED"

Material Information

Map Key	Number of Records	Direction	Distance (mi/ft)	Elev/Diff (ft)	Site	DB
OP Unit ID:	1209710				Med Ind Air:	False
OU:	01				Med GW:	False
Material ID:	2207220				Med SW:	True
CAS No:					Med DW:	False
Material Family:	Petroleum				Med Sewer:	False
Quantity:					Med Surf:	False
Units:					Med Subway:	False
Recovered:					Med Utility:	False
Med Soil:	True				Oxygenate:	
Med Air:	False					
Material Code:		0001A				
Material Name:		#2 fuel oil				

Spiller Information

Spiller Name: JOE MECCA
Spiller Company: DEACONESS HOSPITAL
Spiller Address: 1001 HUMBLE PKWY (AKA: 563 RILEY ST)
Spiller City: BUFFALO
Spiller State: NY
Spiller Zip:
Spiller Country: 999
Contact Name: JOE MECCA
Contact Phone: (716) 312-0070
Contact Ext:
Latitude:
Longitude:

<u>9</u>	5 of 14	SSW	0.00 / 0.00	650.66 / 3	DEACONESS CENTER 1001 HUMBOLDT PARKWAY BUFFALO NY 14208	FINDS/FRS
----------	---------	-----	-------------	------------	---	-----------

Registry ID: 110028207599
FIPS Code:
HUC Code: 04120103
Site Type Name: STATIONARY
Location Description:
Supplemental Location:
Create Date: 20-FEB-07
Update Date: 29-DEC-14
Interest Types: ENFORCEMENT/COMPLIANCE ACTIVITY, HAZARDOUS WASTE BIENNIAL REPORTER
SIC Codes:
SIC Code Descriptions:
NAICS Codes:
NAICS Code Descriptions:
Conveyor: FRS-GEOCODE
Federal Facility Code:
Federal Agency Name:
Tribal Land Code:
Tribal Land Name:
Congressional Dist No: 28
Census Block Code: 360290033022011
EPA Region Code: 02
County Name: ERIE
US/Mexico Border Ind:
Latitude: 42.908041
Longitude: -78.843971
Reference Point: ENTRANCE POINT OF A FACILITY OR STATION
Coord Collection Method: ADDRESS MATCHING-HOUSE NUMBER
Accuracy Value: 50
Datum: NAD83
Source:
Facility Detail Rprt URL: https://ofmpub.epa.gov/frs_public2/fii_query_detail.disp_program_facility?p_registry_id=110028207599
Program Acronyms:

BR:NYD000230003, ICIS:600007223

Map Key	Number of Records	Direction	Distance (mi/ft)	Elev/Diff (ft)	Site	DB
9	6 of 14	SSW	0.00 / 0.00	650.66 / 3	DEACONESS HOSPITAL 1001 HUMBOLDT PKWY. BUFFALO NY 14208-2221	FINDS/FRS

Registry ID: 110001568740
FIPS Code: 36029
HUC Code: 04120103
Site Type Name: STATIONARY
Location Description:
Supplemental Location:
Create Date: 01-MAR-00
Update Date: 05-FEB-16
Interest Types: AIR MINOR, LQG, STATE MASTER, UNSPECIFIED UNIVERSE
SIC Codes: 8062
SIC Code Descriptions: GENERAL MEDICAL AND SURGICAL HOSPITALS
NAICS Codes: 622110
NAICS Code Descriptions: GENERAL MEDICAL AND SURGICAL HOSPITALS.
Conveyor: FRS-GEOCODE
Federal Facility Code:
Federal Agency Name:
Tribal Land Code:
Tribal Land Name:
Congressional Dist No: 28
Census Block Code: 360290033022011
EPA Region Code: 02
County Name: ERIE
US/Mexico Border Ind:
Latitude: 42.908041
Longitude: -78.843971
Reference Point: ENTRANCE POINT OF A FACILITY OR STATION
Coord Collection Method: ADDRESS MATCHING-HOUSE NUMBER
Accuracy Value: 50
Datum: NAD83
Source:
Facility Detail Rprt URL: https://ofmpub.epa.gov/frs_public2/fii_query_detail.disp_program_facility?p_registry_id=110001568740
Program Acronyms:

AIR:NY0000009140200215, AIRS/AFS:3602900171, FIS:9-1402-00215, RCRAINFO:NYD000230003, RCRAINFO:NYD980784086

9	7 of 14	SSW	0.00 / 0.00	650.66 / 3	DEACONESS SKILLED NURSING FACILITY 1001 HUMBOLDT PARKWAY BUFFALO NY 14208-2221	FINDS/FRS
-------------------	---------	-----	-------------	------------	--	-----------

Registry ID: 110019079003
FIPS Code: 36029
HUC Code: 04120103
Site Type Name: STATIONARY
Location Description: 1001 HUMBOLDT PARKWAY
Supplemental Location:
Create Date: 19-NOV-04
Update Date: 29-OCT-14
Interest Types: STATE MASTER
SIC Codes:
SIC Code Descriptions:
NAICS Codes:
NAICS Code Descriptions:
Conveyor: FRS-GEOCODE
Federal Facility Code:
Federal Agency Name:
Tribal Land Code:
Tribal Land Name:
Congressional Dist No: 28

Map Key	Number of Records	Direction	Distance (mi/ft)	Elev/Diff (ft)	Site	DB
Census Block Code:		360290033022011				
EPA Region Code:		02				
County Name:		ERIE				
US/Mexico Border Ind:						
Latitude:		42.908041				
Longitude:		-78.843971				
Reference Point:		ENTRANCE POINT OF A FACILITY OR STATION				
Coord Collection Method:		ADDRESS MATCHING-HOUSE NUMBER				
Accuracy Value:		50				
Datum:		NAD83				
Source:						
Facility Detail Rprt URL:		https://ofmpub.epa.gov/frs_public2/fii_query_detail.disp_program_facility?p_registry_id=110019079003				
Program Acronyms:						
FIS:9-1402-00651						

<u>9</u>	8 of 14	SSW	0.00 / 0.00	650.66 / 3	DEACONESS CENTER 1001 HUMBOLDT PARKWAY BUFFALO NY 14208	ICIS
EPA Region:						
Registry ID:		110028207599				
Pgm Sys ID:		600007223				
Pgm Sys Acrnm:		ICIS				
Permit Type:						
Federal Fac ID:						
Tribal Land Code:						
County:		ERIE				
Latitude 83:		42.908041				
Longitude 83:		-78.843971				
Details						
Interest Type:		ENFORCEMENT/COMPLIANCE ACTIVITY				
Active Status:						
Accuracy Value:		50				
Pgm Report URL:		no data yet				
Federal Agency Name:						
Federal Land Ind:						
Fed Facility Code:						
Ref Point Desc:		ENTRANCE POINT OF A FACILITY OR STATION				
Collect Mth Desc:		ADDRESS MATCHING-HOUSE NUMBER				
Fac URL:		https://ofmpub.epa.gov/frs_public2/fii_query_detail.disp_program_facility?p_registry_id=110028207599				
Program URL:						

<u>9</u>	9 of 14	SSW	0.00 / 0.00	650.66 / 3	DEACONESS HOSPITAL 1001 HUMBOLDT PKWY BUFFALO NY 14208	ICIS
EPA Region:		02				
Registry ID:		110001568740				
Pgm Sys ID:		NY000009140200215				
Pgm Sys Acrnm:		AIR				
Permit Type:						
Federal Fac ID:						
Tribal Land Code:						
County:		Erie				
Latitude 83:		42.908716				
Longitude 83:		-78.843715				

<u>9</u>	10 of 14	SSW	0.00 / 0.00	650.66 / 3	DEACONESS HOSPITAL 1001 HUMBOLDT PKWY BUFFALO NY 14208	ICIS
EPA Region:		02				
Registry ID:		110001568740				
Pgm Sys ID:		NY000009140200215				
Pgm Sys Acrnm:		AIR				
Permit Type:						
Federal Fac ID:						
Tribal Land Code:						
County:		Erie				
Latitude 83:		42.908716				
Longitude 83:		-78.843715				

<u>9</u>	11 of 14	SSW	0.00 / 0.00	650.66 / 3	DEACONESS HOSPITAL 1001 HUMBOLDT PKWY	GEN MANIFEST
----------	----------	-----	-------------	------------	---	--------------

Map Key	Number of Records	Direction	Distance (mi/ft)	Elev/Diff (ft)	Site	DB
----------------	--------------------------	------------------	-------------------------	-----------------------	-------------	-----------

BUFFALO NY 14203

RCRA ID:	NYD000230003	Mailing State:	NY
District Name:	DEACONESS HOSPITAL	Mailing ZIP:	14203
Contact Name:	RICHARD KERLING	Mailing ZIP Ext:	
Business Phone No:	7168522010	Mailing Country:	USA
Mailing Street 1:	100 HIGH ST	Location ZIP Ext:	
Mailing Street 2:		Location Country:	USA
Mailing City:	BUFFALO	Location County:	ERIE

Manifest Information

Waste Code(s):

B002: (Wastes containing polychlorinated biphenyls (PCBs)) Petroleum oil or other liquid containing 50 ppm or greater of PCBs, but less than 500 ppm PCBs. This includes oil from electrical equipment whose PCB concentration is unknown, except for circuit breakers, reclosers, and cable.

Waste Amounts By Year:

1990: 173 Kilograms

Manifest Information

Waste Code(s):

B004: (Wastes containing polychlorinated biphenyls (PCBs)) PCB articles containing 50 ppm or greater of PCBs, but less than 500 ppm PCBs, excluding small capacitors. This includes oil-filled electrical equipment whose PCB concentration is unknown, except for circuit breakers, reclosers and cable.

Waste Amounts By Year:

1990: 136 Kilograms

Manifest Information

Waste Code(s):

D001: IGNITABLE WASTE (Waste Code Description from EPA Hazardous Waste Identification)

Waste Amounts By Year:

2012: 200 Pounds; 200 Pounds; 15 Pounds; 200 Pounds; 55 Gallons

Manifest Information

Waste Code(s):

D001: IGNITABLE WASTE (Waste Code Description from EPA Hazardous Waste Identification)
D003: REACTIVE WASTE (Waste Code Description from EPA Hazardous Waste Identification)

Waste Amounts By Year:

2012: 90 Pounds; 80 Pounds

Manifest Information

Waste Code(s):

D001: IGNITABLE WASTE (Waste Code Description from EPA Hazardous Waste Identification)
D005: BARIUM (Waste Code Description from EPA Hazardous Waste Identification)
D008: LEAD (Waste Code Description from EPA Hazardous Waste Identification)

Map Key	Number of Records	Direction	Distance (mi/ft)	Elev/Diff (ft)	Site	DB
----------------	--------------------------	------------------	-------------------------	-----------------------	-------------	-----------

Waste Amounts By Year:

2012: 200 Pounds; 200 Pounds

Manifest Information

Waste Code(s):

D001: IGNITABLE WASTE (Waste Code Description from EPA Hazardous Waste Identification)
 D005: BARIUM (Waste Code Description from EPA Hazardous Waste Identification)
 D008: LEAD (Waste Code Description from EPA Hazardous Waste Identification)
 D035: METHYL ETHYL KETONE (Waste Code Description from EPA Hazardous Waste Identification)

Waste Amounts By Year:

2012: 3000 Pounds

Manifest Information

Waste Code(s):

F001: (Generic) The following spent halogenated solvents used in degreasing: tetrachloroethylene, trichloroethylene, methylene chloride, 1,1, 1-trichloroethane, carbon tetrachloride, and chlorinated fluorocarbons; all spent solvent mixtures/blends used in degreasing containing, before use, total of 10 percent or more (by volume) of one or more of the above halogenated solvents or those solvents listed in F002, F004 and F005; and still bottoms from the recovery of these spent solvents and spent solvent mixtures. (T)

Waste Amounts By Year:

2005: 800 Pounds; 800 Pounds

Manifest Information

Waste Code(s):

B007: (Wastes containing polychlorinated biphenyls (PCBs)) Other PCB wastes, including contaminated soil, solids, sludges, clothing, rags and dredge material.

Waste Amounts By Year:

1990: 34 Kilograms
 2013: 15250 Kilograms; 8691 Kilograms; 2558 Kilograms; 2059 Kilograms

Manifest Information

Waste Code(s):

D002: CORROSIVE WASTE (Waste Code Description from EPA Hazardous Waste Identification)

Waste Amounts By Year:

2005: 2940 Pounds
 2012: 50 Pounds; 25 Pounds

<u>9</u>	12 of 14	SSW	0.00 / 0.00	650.66 / 3	DEACONESS HOSPITAL 1001 HUMBOLDT PKWY BUFFALO NY 14208	GEN MANIFEST
----------	----------	-----	----------------	---------------	--	-----------------

RCRA ID:	NYD980784086	Mailing State:	NY
District Name:	DEACONESS HOSPITAL	Mailing ZIP:	14208
Contact Name:	DAVE HIGGINS	Mailing ZIP Ext:	

Map Key	Number of Records	Direction	Distance (mi/ft)	Elev/Diff (ft)	Site	DB
Business Phone No:	7168592715				Mailing Country:	USA
Mailing Street 1:	1001 HUMBOLDT PKWY				Location ZIP Ext:	
Mailing Street 2:					Location Country:	USA
Mailing City:	BUFFALO				Location County:	ERIE

Manifest Information

Waste Code(s):

D001: IGNITABLE WASTE (Waste Code Description from EPA Hazardous Waste Identification)
 U154: (67-56-1) Methanol (l)

Waste Amounts By Year:

2012: 10 Pounds

Manifest Information

Waste Code(s):

B011: Not Listed In 6 CRR-NY 371.4 or EPA Hazardous Waste Identification

Waste Amounts By Year:

1984: 4760 Pounds

Manifest Information

Waste Code(s):

D001: IGNITABLE WASTE (Waste Code Description from EPA Hazardous Waste Identification)

Waste Amounts By Year:

2012: 25 Pounds; 1300 Pounds; 750 Pounds; 25 Pounds

Manifest Information

Waste Code(s):

D002: CORROSIVE WASTE (Waste Code Description from EPA Hazardous Waste Identification)

Waste Amounts By Year:

2012: 20 Pounds; 30 Pounds; 125 Pounds

Manifest Information

Waste Code(s):

D011: SILVER (Waste Code Description from EPA Hazardous Waste Identification)

Waste Amounts By Year:

2012: 100 Pounds

9	13 of 14	SSW	0.00 / 0.00	650.66 / 3	DEACONESS HOSPITAL 1001 HUMBOLDT PKWY BUFFALO NY 14208	AFS
-------------------	----------	-----	----------------	---------------	--	-----

Map Key	Number of Records	Direction	Distance (mi/ft)	Elev/Diff (ft)	Site	DB
---------	-------------------	-----------	------------------	----------------	------	----

Afs ID:	3602900171				Fed Reportable:	No
Plant ID:	8089				Current Hpv:	
Epa Region:	02				Loc Contrl Region:	
Plant County:	Erie				Afs Gov Fac Code:	0
State No:	36				Operating Status:	O
Primary Sic Code:	8062				Epa Class Code:	B
Secondary Sic Code:					Epa Complian Stat:	C
Naics Code:	622110				State Comp Status:	C
Afs Gov Facility Des:	PRIVATELY OWNED/OPERATED					
Operating Status Def:	Operating					
Epa Classification Des:	Potential uncontrolled emissions <100 tons/year					
Epa Compliance Status:	In Compliance With Procedural Requirements					
State Compliance Status:	In Compliance With Procedural Requirements					

Actions

Plant ID:	8089				National Actn Type:	PS
Anu1:	4				All Air Prog Codes:	0
Date Achieved:	19870622				Result Code:	MC
Penalty Amount:	0				Pollutant Code:	
Record Updated Dt:	20021118				Violating Poll Cds:	
Creation Date:					Violation Type Cds:	
Key Action No:						
Regional Data Element:						
National Action Desc:	STATE PCE/ON-SITE					
All Air Program Def:	0-SIP Source					
Result Def:	IN COMPLIANCE					
Pollutant Def:						
All Violating Poll Def:						
All Violation Type Def:						

Actions

Plant ID:	8089				National Actn Type:	PS
Anu1:	7				All Air Prog Codes:	0
Date Achieved:	19901026				Result Code:	MC
Penalty Amount:	0				Pollutant Code:	
Record Updated Dt:	20021118				Violating Poll Cds:	
Creation Date:					Violation Type Cds:	
Key Action No:						
Regional Data Element:						
National Action Desc:	STATE PCE/ON-SITE					
All Air Program Def:	0-SIP Source					
Result Def:	IN COMPLIANCE					
Pollutant Def:						
All Violating Poll Def:						
All Violation Type Def:						

Actions

Plant ID:	8089				National Actn Type:	PS
Anu1:	3				All Air Prog Codes:	0
Date Achieved:	19861125				Result Code:	MV
Penalty Amount:	0				Pollutant Code:	
Record Updated Dt:	20021118				Violating Poll Cds:	
Creation Date:					Violation Type Cds:	
Key Action No:						
Regional Data Element:						
National Action Desc:	STATE PCE/ON-SITE					
All Air Program Def:	0-SIP Source					
Result Def:	IN VIOLATION					
Pollutant Def:						
All Violating Poll Def:						
All Violation Type Def:						

Map Key	Number of Records	Direction	Distance (mi/ft)	Elev/Diff (ft)	Site	DB
---------	-------------------	-----------	------------------	----------------	------	----

Actions

Plant ID:	8089	National Actn Type:	PS
Anu1:	6	All Air Prog Codes:	0
Date Achieved:	19891127	Result Code:	MC
Penalty Amount:	0	Pollutant Code:	
Record Updated Dt:	20021118	Violating Poll Cds:	
Creation Date:		Violation Type Cds:	
Key Action No:			
Regional Data Element:			
National Action Desc:	STATE PCE/ON-SITE		
All Air Program Def:	0-SIP Source		
Result Def:	IN COMPLIANCE		
Pollutant Def:			
All Violating Poll Def:			
All Violation Type Def:			

Actions

Plant ID:	8089	National Actn Type:	PS
Anu1:	5	All Air Prog Codes:	0
Date Achieved:	19870622	Result Code:	MC
Penalty Amount:	0	Pollutant Code:	
Record Updated Dt:	20021118	Violating Poll Cds:	
Creation Date:		Violation Type Cds:	
Key Action No:			
Regional Data Element:			
National Action Desc:	STATE PCE/ON-SITE		
All Air Program Def:	0-SIP Source		
Result Def:	IN COMPLIANCE		
Pollutant Def:			
All Violating Poll Def:			
All Violation Type Def:			

Actions

Plant ID:	8089	National Actn Type:	PS
Anu1:	1	All Air Prog Codes:	0
Date Achieved:	19841004	Result Code:	MC
Penalty Amount:	0	Pollutant Code:	
Record Updated Dt:	20021118	Violating Poll Cds:	
Creation Date:		Violation Type Cds:	
Key Action No:			
Regional Data Element:			
National Action Desc:	STATE PCE/ON-SITE		
All Air Program Def:	0-SIP Source		
Result Def:	IN COMPLIANCE		
Pollutant Def:			
All Violating Poll Def:			
All Violation Type Def:			

Actions

Plant ID:	8089	National Actn Type:	7C
Anu1:	2	All Air Prog Codes:	0
Date Achieved:	19861125	Result Code:	MV
Penalty Amount:	0	Pollutant Code:	
Record Updated Dt:	20021118	Violating Poll Cds:	
Creation Date:		Violation Type Cds:	
Key Action No:			
Regional Data Element:			
National Action Desc:	STATE NOV ISSUED		
All Air Program Def:	0-SIP Source		

Map Key	Number of Records	Direction	Distance (mi/ft)	Elev/Diff (ft)	Site	DB
---------	-------------------	-----------	------------------	----------------	------	----

Result Def: IN VIOLATION
 Pollutant Def:
 All Violating Poll Def:
 All Violation Type Def:

Historical Compliance - Air Program Level

Air Program Code: 0
 Air Program Code Ref: SIP Source
 Historical Compliance Date: 0604, 0701, 0702, 0703
 Historical Compliance Status: 3
 Historical Compliance Stat Ref: In Compliance - Inspection

Historical Compliance - Air Program Level

Air Program Code: 0
 Air Program Code Ref: SIP Source
 Historical Compliance Date: 0704, 0801, 0802, 0803, 0804, 0901, 0902, 0903, 0904, 1001, 1002, 1003, 1004, 1101, 1102, 1103, 1104, 1201, 1202, 1203, 1204, 1301, 1302, 1303, 1304, 1401, 1402, 1403
 Historical Compliance Status: C
 Historical Compliance Stat Ref: In Compliance With Procedural Requirements

Air Program

Plant ID:	8089	Poll Classificatn:	B
Air Program Code:	0	Poll Compli Status:	C
Air Program Status:	O	Epa Class Code:	B
Pollutant Code:	NO2	Epa Compli Status:	C

Chemical Abstract Service Nbr:
 Air Program Code Subparts:
 Air Program Code Ref: SIP Source
 Epa Classification Code Ref: Potential uncontrolled emissions <100 tons/year
 Epa Compliance Status Ref: In Compliance With Procedural Requirements
 Pollutant Code Ref:
 Pollutant Classification Ref: Potential uncontrolled emissions <100 tons/year
 Pollutant Complian Status Ref: In Compliance With Procedural Requirements

Air Program

Plant ID:	8089	Poll Classificatn:	B
Air Program Code:	0	Poll Compli Status:	C
Air Program Status:	O	Epa Class Code:	B
Pollutant Code:	SO2	Epa Compli Status:	C

Chemical Abstract Service Nbr:
 Air Program Code Subparts:
 Air Program Code Ref: SIP Source
 Epa Classification Code Ref: Potential uncontrolled emissions <100 tons/year
 Epa Compliance Status Ref: In Compliance With Procedural Requirements
 Pollutant Code Ref:
 Pollutant Classification Ref: Potential uncontrolled emissions <100 tons/year
 Pollutant Complian Status Ref: In Compliance With Procedural Requirements

Air Program

Plant ID:	8089	Poll Classificatn:	B
Air Program Code:	0	Poll Compli Status:	C
Air Program Status:	O	Epa Class Code:	B
Pollutant Code:	PT	Epa Compli Status:	C

Chemical Abstract Service Nbr:
 Air Program Code Subparts:

Map Key	Number of Records	Direction	Distance (mi/ft)	Elev/Diff (ft)	Site	DB
Air Program Code Ref:		SIP Source				
Epa Classification Code Ref:		Potential uncontrolled emissions <100 tons/year				
Epa Compliance Status Ref:		In Compliance With Procedural Requirements				
Pollutant Code Ref:						
Pollutant Classification Ref:		Potential uncontrolled emissions <100 tons/year				
Pollutant Compliant Status Ref:		In Compliance With Procedural Requirements				

9 14 of 14 **SSW** 0.00 / 0.00 650.66 / 3 **Kaleida Health - The Deaconess Center LTC**
1001 Humboldt Pkwy
Buffalo NY 14208 **TIER 2**

Company Name: Kaleida health
DUN Bradstreet Cd:
County: Erie
Latitude: 42.9087047
Longitude: -78.844034
Report Method: Reported Online

10 1 of 1 **N** 0.00 / 0.00 638.32 / -9 **IN STREET**
835 HUMBOLT PKWY
BUFFALO NY **NY SPILLS**

Spill No:	2105758	UST Trust:	
Site ID:	624622	Spill Date:	2021-09-16 12:00:00
DER Facility ID:	571858	Received Date:	2021-09-16 12:30:00
CID:		CAC Date:	
Program Type:	ER	Insp Date:	
SWIS Code:	1502	Close Date:	2021-09-28 00:00:00
Water Body:		Create Date:	2021-09-16 12:54:00
Class:		Update Date:	2021-09-28 09:29:46.517000000
Meets Std:	False	DEC Region:	9
Penalty:	False	Lead DEC:	TDJOHNSO
REM Phase:	0	After Hours:	False
County:	Erie		
Contributing Factor:	Deliberate		
Reported by:	Citizen		
Referred to:	LAW ENFORCEMENT		
Source:	Passenger Vehicle		
Source File:	NYSDEC - Environmental Remediation Data Files - Spill Data		

Caller Remark:

"Caller stated that tenant of his is changing out engine in street causing spillage of fluids on same near storm drain."

DEC Remark:

"09/16/21 TDJ REFERRED TO LAW ENFORCEMENT"

Material Information

OP Unit ID:	1371765	Med Ind Air:	False
OU:	01	Med GW:	False
Material ID:	2384963	Med SW:	False
CAS No:		Med DW:	False
Material Family:	Petroleum	Med Sewer:	False
Quantity:		Med Surf:	False
Units:		Med Subway:	False
Recovered:		Med Utility:	False
Med Soil:	False	Oxygenate:	
Med Air:	False		
Material Code:	0922A		
Material Name:	engine fluids		

Map Key	Number of Records	Direction	Distance (mi/ft)	Elev/Diff (ft)	Site	DB
---------	-------------------	-----------	------------------	----------------	------	----

Spill Data

Material Name: engine fluids
Material Family: Petroleum
Quantity: 0
Units:
Recovered: 0

11	1 of 1	NNE	0.00 / 0.00	638.29 / -9	BUFFALO CITY OF DPW PARKS & STREETS MLK GREENHOUSE - HUMBOLDT PKWY BUFFALO NY 14211	RCRA VSQG
--------------------	--------	-----	-------------	-------------	--	-----------

EPA Handler ID: NYR000114801
Gen Status Universe: VSG
Contact Name: DANIEL E KREUZ
Contact Address: 65, NIAGARA SQ ROOM 502, CITY OF BUFFALO, BUFFALO, NY, 14202, US
Contact Phone No and Ext: 716-851-5631
Contact Email:
Contact Country: US
County Name: ERIE
EPA Region: 02
Land Type: Municipal
Receive Date: 20070101
Location Latitude: 42.912302
Location Longitude: -78.843173

Violation/Evaluation Summary

Note: NO RECORDS: As of Nov 2022, there are no Compliance Monitoring and Enforcement (violation) records associated with this facility (EPA ID).

Handler Summary

Importer Activity: No
Mixed Waste Generator: No
Transporter Activity: No
Transfer Facility: No
Onsite Burner Exemption: No
Furnace Exemption: No
Underground Injection Activity: No
Commercial TSD: No
Used Oil Transporter: No
Used Oil Transfer Facility: No
Used Oil Processor: No
Used Oil Refiner: No
Used Oil Burner: No
Used Oil Market Burner: No
Used Oil Spec Marketer: No

Hazardous Waste Handler Details

Sequence No: 1
Receive Date: 20030410
Handler Name: BUFFALO CITY OF DPW PARKS & STREETS
Federal Waste Generator Code: 2
Generator Code Description: Small Quantity Generator
Source Type: Notification

Waste Code Details

Map Key	Number of Records	Direction	Distance (mi/ft)	Elev/Diff (ft)	Site	DB
Hazardous Waste Code:		D001				
Waste Code Description:		IGNITABLE WASTE				
Hazardous Waste Code:		D002				
Waste Code Description:		CORROSIVE WASTE				
Hazardous Waste Code:		P075				
Waste Code Description:		NICOTINE, & SALTS (OR) PYRIDINE, 3-(1-METHYL-2-PYRROLIDINYL)-,(S)-, & SALTS				
Hazardous Waste Code:		P089				
Waste Code Description:		PARATHION (OR) PHOSPHOROTHIOIC ACID, O,O-DIETHYL-O-(4-NITROPHENYL) ESTER				
Hazardous Waste Code:		U036				
Waste Code Description:		4,7-METHANO-1H-INDENE, 1,2,4,5,6,7,8-OCTACHLORO-2,3,3A,4,7,7A-HEXAHYDRO- (OR) CHLORDANE, ALPHA & GAMMA ISOMERS				
Hazardous Waste Code:		U061				
Waste Code Description:		BENZENE, 1,1'-(2,2,2-TRICHLOROETHYLIDENE)BIS[4-CHLORO- (OR) DDT				

Hazardous Waste Handler Details

Sequence No: 1
Receive Date: 20060101
Handler Name: BUFFALO CITY OF DPW PARKS & STREETS
Federal Waste Generator Code: 3
Generator Code Description: Very Small Quantity Generator
Source Type: Implementer

Hazardous Waste Handler Details

Sequence No: 2
Receive Date: 20070101
Handler Name: BUFFALO CITY OF DPW PARKS & STREETS
Federal Waste Generator Code: 3
Generator Code Description: Very Small Quantity Generator
Source Type: Implementer

Owner/Operator Details

Owner/Operator Ind: Current Owner	Street No:	
Type: Municipal	Street 1:	NOT REQUIRED
Name: CITY OF BUFFALO DPW PARKS & STREETS	Street 2:	
Date Became Current: 18930101	City:	NOT REQUIRED
Date Ended Current:	State:	NY
Phone: 212-555-1212	Country:	US
Source Type: Notification	Zip Code:	99999

Owner/Operator Ind: Current Operator	Street No:	
Type: Municipal	Street 1:	NOT REQUIRED
Name: CITY OF BUFFALO DPW PARKS & STREETS	Street 2:	
Date Became Current: 18930101	City:	NOT REQUIRED
Date Ended Current:	State:	NY
Phone: 212-555-1212	Country:	US
Source Type: Implementer	Zip Code:	99999

Owner/Operator Ind: Current Owner	Street No:	
Type: Municipal	Street 1:	NOT REQUIRED
Name: CITY OF BUFFALO DPW PARKS & STREETS	Street 2:	
Date Became Current: 18930101	City:	NOT REQUIRED
Date Ended Current:	State:	NY
Phone: 212-555-1212	Country:	US
Source Type: Implementer	Zip Code:	99999

Map Key	Number of Records	Direction	Distance (mi/ft)	Elev/Diff (ft)	Site	DB
Owner/Operator Ind:	Current Operator				Street No:	
Type:	Municipal				Street 1:	NOT REQUIRED
Name:	CITY OF BUFFALO DPW PARKS & STREETS				Street 2:	
Date Became Current:	18930101				City:	NOT REQUIRED
Date Ended Current:					State:	NY
Phone:	212-555-1212				Country:	US
Source Type:	Notification				Zip Code:	99999

Historical Handler Details

Receive Dt: 20030410
Generator Code Description: Small Quantity Generator
Handler Name: BUFFALO CITY OF DPW PARKS & STREETS

Receive Dt: 20060101
Generator Code Description: Very Small Quantity Generator
Handler Name: BUFFALO CITY OF DPW PARKS & STREETS

12 1 of 1 ENE 0.00 / 644.60 / IN STORM DRAIN NY SPILLS
0.00 -3 668 EAST UTICA ST.
BUFFALO NY 14211

Spill No:	0550844	UST Trust:	False
Site ID:	351305	Spill Date:	2005-08-11 12:00:00
DER Facility ID:	298578	Received Date:	2005-08-18 02:00:00
CID:		CAC Date:	
Program Type:	ER	Insp Date:	
SWIS Code:	1502	Close Date:	2005-08-19 00:00:00
Water Body:		Create Date:	2005-08-18 14:52:00
Class:	C3	Update Date:	2005-08-19 09:57:30.200000000
Meets Std:	True	DEC Region:	9
Penalty:	False	Lead DEC:	JFOTTO
REM Phase:	0	After Hours:	True
County:	Erie		
Contributing Factor:	Deliberate		
Reported by:	Citizen		
Referred to:			
Source:	Passenger Vehicle		
Source File:	NYSDEC - Environmental Remediation Data Files - Spill Data		

Caller Remark:

"CALLER SAID THAT HER SON,SEAN KIRKLAND,POURED USED MOTOR OIL IN HER STORM DRAIN,ON HER PROPERTY LAST WEEK...THE OIL IS STILL IN THE DRAIN."

DEC Remark:

"08/18/05 SPILL WAS HANDLED BY AFTER HOURS LARRY SITZMAN DUTY OFFICER. 08/19/05 JFO NOTIFIED OF THIS SPILL. THERE WAS A HEAVY RAINSTORM LAST NIGHT AND THE STORMDRAIN WILL HAVE BEEN FLUSHED BY NOW. NO ACTION POSSIBLE. CLOSED THERE IS NO PAPER FILE FOR THIS SPILL"

Material Information

OP Unit ID:	1108825	Med Ind Air:	False
OU:	01	Med GW:	False
Material ID:	2098797	Med SW:	False
CAS No:		Med DW:	False
Material Family:	Petroleum	Med Sewer:	True
Quantity:	1.00	Med Surf:	False
Units:	G	Med Subway:	False
Recovered:		Med Utility:	False
Med Soil:	False	Oxygenate:	False
Med Air:	False		
Material Code:	0022		

Map Key	Number of Records	Direction	Distance (mi/ft)	Elev/Diff (ft)	Site	DB
---------	-------------------	-----------	------------------	----------------	------	----

Material Name: waste oil/used oil

Spiller Information

Spiller Name:
 Spiller Company: SEAN KIRKLAND
 Spiller Address: 666 E. UTICA ST.
 Spiller City: BUFFALO
 Spiller State: NY
 Spiller Zip: 14211
 Spiller Country: 001
 Contact Name: DORTHY KIRKLAND
 Contact Phone: (716) 895-7863
 Contact Ext:
 Latitude: 42.911002000
 Longitude: -78.841907000

13	1 of 1	S	0.00 / 0.00	649.45 / 2	NYS DOT BIN 1-02262-0 NORTHAMPTON ST OVER RTE 33 MI POST REF 33-5301-1029 BUFFALO NY 14207	RCRA SQG
--------------------	--------	---	----------------	---------------	---	----------

EPA Handler ID: NYR000068445
 Gen Status Universe: Small Quantity Generator
 Contact Name: LARRY GRAZIANO
 Contact Address: 125, MAIN ST GEN DONOVAN BLDG, BUFFALO, NY, 14203-3088, US
 Contact Phone No and Ext: 716-841-3122
 Contact Email:
 Contact Country: US
 County Name: ERIE
 EPA Region: 02
 Land Type: State
 Receive Date: 20070101
 Location Latitude: 42.907414
 Location Longitude: -78.851645

Violation/Evaluation Summary

Note: NO RECORDS: As of Nov 2022, there are no Compliance Monitoring and Enforcement (violation) records associated with this facility (EPA ID).

Handler Summary

Importer Activity: No
 Mixed Waste Generator: No
 Transporter Activity: No
 Transfer Facility: No
 Onsite Burner Exemption: No
 Furnace Exemption: No
 Underground Injection Activity: No
 Commercial TSD: No
 Used Oil Transporter: No
 Used Oil Transfer Facility: No
 Used Oil Processor: No
 Used Oil Refiner: No
 Used Oil Burner: No
 Used Oil Market Burner: No
 Used Oil Spec Marketer: No

Hazardous Waste Handler Details

Sequence No: 1
 Receive Date: 19990316

Map Key	Number of Records	Direction	Distance (mi/ft)	Elev/Diff (ft)	Site	DB
---------	-------------------	-----------	------------------	----------------	------	----

Handler Name: NYS DOT BIN 1-02262-0
Federal Waste Generator Code: 1
Generator Code Description: Large Quantity Generator
Source Type: Notification

Waste Code Details

Hazardous Waste Code: D008
Waste Code Description: LEAD

Hazardous Waste Code: D000
Waste Code Description: DESCRIPTION

Hazardous Waste Handler Details

Sequence No: 1
Receive Date: 20060101
Handler Name: NYS DOT BIN 1-02262-0
Federal Waste Generator Code: 3
Generator Code Description: Very Small Quantity Generator
Source Type: Implementer

Hazardous Waste Handler Details

Sequence No: 2
Receive Date: 20070101
Handler Name: NYS DOT BIN 1-02262-0
Federal Waste Generator Code: 2
Generator Code Description: Small Quantity Generator
Source Type: Implementer

Owner/Operator Details

Owner/Operator Ind: Current Owner
Type: State
Name: NYS DEPT OF TRANSPORTATION
Date Became Current:
Date Ended Current:
Phone: 716-847-3122
Source Type: Implementer

Street No:
Street 1: 125 MAIN ST
Street 2:
City: BUFFALO
State: NY
Country: US
Zip Code: 14203-3088

Owner/Operator Ind: Current Operator
Type: State
Name: NYS DEPT OF TRANSPORTATION
Date Became Current:
Date Ended Current:
Phone: 716-847-3122
Source Type: Implementer

Street No:
Street 1: 125 MAIN ST
Street 2:
City: BUFFALO
State: NY
Country: US
Zip Code: 14203-3088

Owner/Operator Ind: Current Owner
Type: State
Name: NYS DEPT OF TRANSPORTATION
Date Became Current:
Date Ended Current:
Phone: 716-847-3122
Source Type: Notification

Street No:
Street 1: 125 MAIN ST
Street 2:
City: BUFFALO
State: NY
Country: US
Zip Code: 14203-3088

Historical Handler Details

Receive Dt: 20060101
Generator Code Description: Very Small Quantity Generator
Handler Name: NYS DOT BIN 1-02262-0

Map Key	Number of Records	Direction	Distance (mi/ft)	Elev/Diff (ft)	Site	DB
Receive Dt:		19990316				
Generator Code Description:		Large Quantity Generator				
Handler Name:		NYS DOT BIN 1-02262-0				

[14](#) 1 of 1 S 0.00 / 0.00 649.45 / 2 **NYS DOT BIN 1-02262-0
NORTHAMPTON ST OVER RTE 33
BUFFALO NY 14207** **FINDS/FRS**

Registry ID: 110008106959
FIPS Code: 36029
HUC Code: 04120103
Site Type Name: STATIONARY
Location Description:
Supplemental Location: MI POST REF 33-5301-1029
Create Date: 01-MAR-00
Update Date: 09-AUG-10
Interest Types: SQG
SIC Codes:
SIC Code Descriptions:
NAICS Codes:
NAICS Code Descriptions:
Conveyor: FRS-GEOCODE
Federal Facility Code:
Federal Agency Name:
Tribal Land Code:
Tribal Land Name:
Congressional Dist No: 28
Census Block Code: 360290033022012
EPA Region Code: 02
County Name: ERIE
US/Mexico Border Ind:
Latitude: 42.90732
Longitude: -78.84383
Reference Point: ENTRANCE POINT OF A FACILITY OR STATION
Coord Collection Method: ADDRESS MATCHING-BLOCK FACE
Accuracy Value: 500
Datum: NAD83
Source:
Facility Detail Rprt URL: https://ofmpub.epa.gov/frs_public2/fii_query_detail.disp_program_facility?p_registry_id=110008106959
Program Acronyms:

RCRAINFO:NYR000068445

[15](#) 1 of 1 W 0.00 / 0.00 639.29 / -8 **RESIDENCE
500 RILEY ST
BUFFALO NY** **NY SPILLS**

Spill No: 1810469 **UST Trust:** False
Site ID: 581369 **Spill Date:** 2019-01-15 08:36:00
DER Facility ID: 533949 **Received Date:** 2019-01-15 08:45:00
CID: **CAC Date:**
Program Type: ER **Insp Date:**
SWIS Code: 1502 **Close Date:** 2019-01-15 00:00:00
Water Body: **Create Date:** 2019-01-15 08:47:00
Class: **Update Date:** 2019-01-15 14:23:19.587000000
Meets Std: False **DEC Region:** 9
Penalty: False **Lead DEC:** TDJOHNSO
REM Phase: 0 **After Hours:** False
County: Erie
Contributing Factor: Equipment Failure
Reported by: Other
Referred to:
Source: Commercial Vehicle
Source File: NYSDEC - Environmental Remediation Data Files - Spill Data

Map Key	Number of Records	Direction	Distance (mi/ft)	Elev/Diff (ft)	Site	DB
---------	-------------------	-----------	------------------	----------------	------	----

Caller Remark:

"2 quarts to street, truck#16426. clean up pending"

DEC Remark:

"01/15/19 TDJ MINOR SPILL CLEANED BY CONTRACTOR NO FURTHER ACTION FILE CLOSED TO ELECTRONIC ONLY"

Material Information

OP Unit ID:	1329061	Med Ind Air:	False
OU:	01	Med GW:	False
Material ID:	2338115	Med SW:	False
CAS No:		Med DW:	False
Material Family:	Petroleum	Med Sewer:	False
Quantity:		Med Surf:	False
Units:		Med Subway:	False
Recovered:		Med Utility:	False
Med Soil:	False	Oxygenate:	
Med Air:	False		
Material Code:	0010		
Material Name:	hydraulic oil		

Spiller Information

Spiller Name:
Spiller Company: NATIONAL GRID
Spiller Address:
Spiller City:
Spiller State: NY
Spiller Zip:
Spiller Country: 999
Contact Name: LISA MONTESANO
Contact Phone: (716) 479-5339
Contact Ext:
Latitude:
Longitude:

16	1 of 1	SW	0.00 / 0.00	656.16 / 9	RESIDENTIAL 551 NORTH HAMPTON STREET BUFFALO NY	NY SPILLS
--------------------	--------	----	-------------	------------	---	-----------

Spill No:	2106115	UST Trust:	False
Site ID:	624992	Spill Date:	2021-09-27 14:50:00
DER Facility ID:	572204	Received Date:	2021-09-27 15:13:00
CID:		CAC Date:	
Program Type:	ER	Insp Date:	
SWIS Code:	1502	Close Date:	2021-09-27 00:00:00
Water Body:		Create Date:	2021-09-27 15:15:00
Class:		Update Date:	2021-09-28 08:16:08.507000000
Meets Std:	False	DEC Region:	9
Penalty:	False	Lead DEC:	FXGALLEG
REM Phase:	0	After Hours:	False
County:	Erie		
Contributing Factor:	Traffic Accident		
Reported by:	Other		
Referred to:			
Source:	Transformer		
Source File:	NYSDEC - Environmental Remediation Data Files - Spill Data		

Caller Remark:

"cleanup pending. half cup"

DEC Remark:

Map Key	Number of Records	Direction	Distance (mi/ft)	Elev/Diff (ft)	Site	DB
---------	-------------------	-----------	------------------	----------------	------	----

"9/27/21 Minor spill. closed"

Material Information

OP Unit ID:	1372138	Med Ind Air:	False
OU:	01	Med GW:	False
Material ID:	2385432	Med SW:	False
CAS No:		Med DW:	False
Material Family:	Petroleum	Med Sewer:	False
Quantity:		Med Surf:	False
Units:		Med Subway:	False
Recovered:		Med Utility:	False
Med Soil:	False	Oxygenate:	
Med Air:	False		
Material Code:	0020A		
Material Name:	transformer oil		

Spiller Information

Spiller Name:	LISA MONTASANO
Spiller Company:	NATIONAL GRID
Spiller Address:	551 NORTH HAMPTON STREET
Spiller City:	BUFFALO
Spiller State:	NY
Spiller Zip:	
Spiller Country:	999
Contact Name:	BRETT BERTNER
Contact Phone:	(716) 398-5308
Contact Ext:	
Latitude:	
Longitude:	

<u>17</u>	1 of 5	S	0.00 / 0.00	650.14 / 3	BUFFALO MUSEUM OF SCIENCE 1020 HUMBOLDT PKWY BUFFALO NY 14211	RCRA VSQG
-----------	--------	---	----------------	---------------	--	------------------

EPA Handler ID:	NYR000042382
Gen Status Universe:	VSG
Contact Name:	DINO P ZIELINSKI
Contact Address:	65, NIAGARA SQ, CITY HALL ROOM 616, BUFFALO, NY, 14202-3306, US
Contact Phone No and Ext:	716-896-5200 347
Contact Email:	DZIELINKSI@SCIENCEBUFF.ORG
Contact Country:	US
County Name:	ERIE
EPA Region:	02
Land Type:	Municipal
Receive Date:	20090916
Location Latitude:	42.912302
Location Longitude:	-78.843173

Violation/Evaluation Summary

Note: NO VIOLATIONS: All of the compliance records associated with this facility (EPA ID) indicate NO VIOLATIONS; Compliance Monitoring and Enforcement table dated Nov, 2022.

Evaluation Details

Evaluation Start Date:	20110914
Evaluation Type Description:	COMPLIANCE EVALUATION INSPECTION ON-SITE
Violation Short Description:	
Return to Compliance Date:	
Evaluation Agency:	EPA

Map Key	Number of Records	Direction	Distance (mi/ft)	Elev/Diff (ft)	Site	DB
---------	-------------------	-----------	------------------	----------------	------	----

Handler Summary

Importer Activity: No
Mixed Waste Generator: No
Transporter Activity: No
Transfer Facility: No
Onsite Burner Exemption: No
Furnace Exemption: No
Underground Injection Activity: No
Commercial TSD: No
Used Oil Transporter: No
Used Oil Transfer Facility: No
Used Oil Processor: No
Used Oil Refiner: No
Used Oil Burner: No
Used Oil Market Burner: No
Used Oil Spec Marketer: No

Hazardous Waste Handler Details

Sequence No: 2
Receive Date: 20060101
Handler Name: SAFETY-KLEEN NE INC
Federal Waste Generator Code: N
Generator Code Description: Not a Generator, Verified
Source Type: Implementer

Hazardous Waste Handler Details

Sequence No: 1
Receive Date: 19970702
Handler Name: SAFETY-KLEEN NE INC
Federal Waste Generator Code: 1
Generator Code Description: Large Quantity Generator
Source Type: Notification

Waste Code Details

Hazardous Waste Code: D000
Waste Code Description: DESCRIPTION

Hazardous Waste Code: D002
Waste Code Description: CORROSIVE WASTE

Hazardous Waste Code: D005
Waste Code Description: BARIUM

Hazardous Waste Code: D007
Waste Code Description: CHROMIUM

Hazardous Waste Code: F002
Waste Code Description: THE FOLLOWING SPENT HALOGENATED SOLVENTS: TETRACHLOROETHYLENE, METHYLENE CHLORIDE, TRICHLOROETHYLENE, 1,1,1-TRICHLOROETHANE, CHLOROENZENE, 1,1,2-TRICHLORO-1,2,2-TRIFLUOROETHANE, ORTHO-DICHLOROBENZENE, TRICHLOROFLUOROMETHANE, AND 1,1,2, TRICHLOROETHANE; ALL SPENT SOLVENT MIXTURES/BLENDS CONTAINING, BEFORE USE, A TOTAL OF TEN PERCENT OR MORE (BY VOLUME) OF ONE OR MORE OF THE ABOVE HALOGENATED SOLVENTS OR THOSE SOLVENTS LISTED IN F001, F004, AND F005; AND STILL BOTTOMS FROM THE RECOVERY OF THESE SPENT SOLVENTS AND SPENT SOLVENT MIXTURES.

Hazardous Waste Code: F004
Waste Code Description: THE FOLLOWING SPENT NONHALOGENATED SOLVENTS: CRESOLS, CRESYLIC ACID, AND NITROBENZENE; AND THE STILL BOTTOMS FROM THE RECOVERY OF THESE SOLVENTS; ALL SPENT SOLVENT MIXTURES/BLENDS CONTAINING, BEFORE USE, A TOTAL OF TEN PERCENT OR MORE (BY VOLUME) OF ONE OR MORE OF THE ABOVE NONHALOGENATED SOLVENTS OR THOSE SOLVENTS

Map Key	Number of Records	Direction	Distance (mi/ft)	Elev/Diff (ft)	Site	DB
					LISTED IN F001, F002, AND F005; AND STILL BOTTOMS FROM THE RECOVERY OF THESE SPENT SOLVENTS AND SPENT SOLVENT MIXTURES.	
Hazardous Waste Code:					P004	
Waste Code Description:					1,4,5,8-DIMETHANONAPHTHALENE, 1,2,3,4,10,10-HEXA-CHLORO-1,4,4A,5,8,8A,-HEXAHYDRO-, (1ALPHA, 4ALPHA, 4ABETA, 5ALPHA, 8ALPHA, 8ABETA)- (OR) ALDRIN	
Hazardous Waste Code:					P012	
Waste Code Description:					ARSENIC OXIDE AS2O3 (OR) ARSENIC TRIOXIDE	
Hazardous Waste Code:					U011	
Waste Code Description:					1H-1,2,4-TRIAZOL-3-AMINE (OR) AMITROLE	
Hazardous Waste Code:					U178	
Waste Code Description:					CARBAMIC ACID, METHYLNITROSO-, ETHYL ESTER (OR) N-NITROSO-N-METHYLURETHANE	
Hazardous Waste Code:					F003	
Waste Code Description:					THE FOLLOWING SPENT NONHALOGENATED SOLVENTS: XYLENE, ACETONE, ETHYL ACETATE, ETHYL BENZENE, ETHYL ETHER, METHYL ISOBUTYL KETONE, N-BUTYL ALCOHOL, CYCLOHEXANONE, AND METHANOL; ALL SPENT SOLVENT MIXTURES/BLENDS CONTAINING, BEFORE USE, ONLY THE ABOVE SPENT NONHALOGENATED SOLVENTS; AND ALL SPENT SOLVENT MIXTURES/BLENDS CONTAINING, BEFORE USE, ONE OR MORE OF THE ABOVE NONHALOGENATED SOLVENTS, AND A TOTAL OF TEN PERCENT OR MORE (BY VOLUME) OF ONE OR MORE OF THOSE SOLVENTS LISTED IN F001, F002, F004, AND F005; AND STILL BOTTOMS FROM THE RECOVERY OF THESE SPENT SOLVENTS AND SPENT SOLVENT MIXTURES.	
Hazardous Waste Code:					F005	
Waste Code Description:					THE FOLLOWING SPENT NONHALOGENATED SOLVENTS: TOLUENE, METHYL ETHYL KETONE, CARBON DISULFIDE, ISOBUTANOL, PYRIDINE, BENZENE, 2-ETHOXYETHANOL, AND 2-NITROPROPANE; ALL SPENT SOLVENT MIXTURES/BLENDS CONTAINING, BEFORE USE, A TOTAL OF TEN PERCENT OR MORE (BY VOLUME) OF ONE OR MORE OF THE ABOVE NONHALOGENATED SOLVENTS OR THOSE SOLVENTS LISTED IN F001, F002, OR F004; AND STILL BOTTOMS FROM THE RECOVERY OF THESE SPENT SOLVENTS AND SPENT SOLVENT MIXTURES.	
Hazardous Waste Code:					P011	
Waste Code Description:					ARSENIC OXIDE AS2O5 (OR) ARSENIC PENTOXIDE	
Hazardous Waste Code:					P070	
Waste Code Description:					ALDICARB (OR) PROPANAL, 2-METHYL-2-(METHYLTHIO)-, O-[(METHYLAMINO)CARBONYL]OXIME	
Hazardous Waste Code:					U136	
Waste Code Description:					ARSINIC ACID, DIMETHYL- (OR) CACODYLIC ACID	
Hazardous Waste Code:					X001	
Waste Code Description:					DESCRIPTION	
Hazardous Waste Code:					X003	
Waste Code Description:					DESCRIPTION	
Hazardous Waste Code:					D001	
Waste Code Description:					IGNITABLE WASTE	
Hazardous Waste Code:					D004	
Waste Code Description:					ARSENIC	
Hazardous Waste Code:					D006	
Waste Code Description:					CADMIUM	
Hazardous Waste Code:					F001	
Waste Code Description:					THE FOLLOWING SPENT HALOGENATED SOLVENTS USED IN DEGREASING: TETRACHLOROETHYLENE, TRICHLOROETHYLENE, METHYLENE CHLORIDE, 1,1,1-TRICHLOROETHANE, CARBON TETRACHLORIDE AND CHLORINATED FLUOROCARBONS; ALL SPENT SOLVENT MIXTURES/BLENDS USED IN DEGREASING CONTAINING, BEFORE USE, A TOTAL OF TEN PERCENT OR MORE (BY VOLUME) OF ONE OR MORE OF THE ABOVE HALOGENATED SOLVENTS OR THOSE SOLVENTS LISTED IN F002, F004, AND F005; AND STILL BOTTOMS FROM THE RECOVERY OF THESE SPENT SOLVENTS AND SPENT SOLVENT MIXTURES.	

Hazardous Waste Handler Details

Map Key	Number of Records	Direction	Distance (mi/ft)	Elev/Diff (ft)	Site	DB
---------	-------------------	-----------	------------------	----------------	------	----

Sequence No: 2
Receive Date: 20090916
Handler Name: BUFFALO MUSEUM OF SCIENCE
Federal Waste Generator Code: 3
Generator Code Description: Very Small Quantity Generator
Source Type: Notification

Hazardous Waste Handler Details

Sequence No: 1
Receive Date: 19990708
Handler Name: SAFETY-KLEEN NE INC
Federal Waste Generator Code: N
Generator Code Description: Not a Generator, Verified Implementer
Source Type: Implementer

Hazardous Waste Handler Details

Sequence No: 3
Receive Date: 20070101
Handler Name: SAFETY-KLEEN NE INC
Federal Waste Generator Code: N
Generator Code Description: Not a Generator, Verified Implementer
Source Type: Implementer

Owner/Operator Details

Owner/Operator Ind: Current Owner	Street No: 65
Type: Municipal	Street 1: NIAGARA SQ CITY HALL RM 616
Name: CITY OF BUFFALO DPW	Street 2:
Date Became Current: 18990101	City: BUFFALO
Date Ended Current:	State: NY
Phone:	Country: US
Source Type: Notification	Zip Code: 14202-3306

Owner/Operator Ind: Current Owner	Street No:
Type: Private	Street 1: 1020 HUMBOLDT PKWY
Name: MUSEUM OF SCIENCE	Street 2:
Date Became Current:	City: BUFFALO
Date Ended Current:	State: NY
Phone: 212-555-1212	Country:
Source Type: Notification	Zip Code: 14203-2999

Owner/Operator Ind: Current Operator	Street No:
Type: Municipal	Street 1:
Name: CITY OF BUFFALO	Street 2:
Date Became Current: 18990101	City:
Date Ended Current:	State:
Phone:	Country:
Source Type: Notification	Zip Code:

Owner/Operator Ind: Current Operator	Street No:
Type: Private	Street 1: 1020 HUMBOLDT PKWY
Name: MUSEUM OF SCIENCE	Street 2:
Date Became Current:	City: BUFFALO
Date Ended Current:	State: NY
Phone: 212-555-1212	Country: US
Source Type: Implementer	Zip Code: 14203-2999

Owner/Operator Ind: Current Owner	Street No:
Type: Private	Street 1: 1020 HUMBOLDT PKWY
Name: MUSEUM OF SCIENCE	Street 2:
Date Became Current:	City: BUFFALO
Date Ended Current:	State: NY
Phone: 212-555-1212	Country: US

Map Key	Number of Records	Direction	Distance (mi/ft)	Elev/Diff (ft)	Site	DB
Source Type:	Implementer			Zip Code:	14203-2999	

Historical Handler Details

Receive Dt: 20070101
 Generator Code Description: Not a Generator, Verified
 Handler Name: SAFETY-KLEEN NE INC

Receive Dt: 20060101
 Generator Code Description: Not a Generator, Verified
 Handler Name: SAFETY-KLEEN NE INC

Receive Dt: 19970702
 Generator Code Description: Large Quantity Generator
 Handler Name: SAFETY-KLEEN NE INC

Receive Dt: 19990708
 Generator Code Description: Not a Generator, Verified
 Handler Name: SAFETY-KLEEN NE INC

17	2 of 5	S	0.00 / 0.00	650.14 / 3	BUFFALO MUSEUM OF SCIENCE 1020 HUMBOLDT PKWY BUFFALO NY 14211	FINDS/FRS
--------------------	--------	---	-------------	------------	---	-----------

Registry ID: 110004535833
 FIPS Code: 36029
 HUC Code: 04120103
 Site Type Name: STATIONARY
 Location Description:
 Supplemental Location:
 Create Date: 01-MAR-00
 Update Date: 29-DEC-14
 Interest Types: CESQG
 SIC Codes:
 SIC Code Descriptions:
 NAICS Codes:
 NAICS Code Descriptions:
 Conveyor: RCRAINFO
 Federal Facility Code:
 Federal Agency Name:
 Tribal Land Code:
 Tribal Land Name:
 Congressional Dist No: 28
 Census Block Code: 360290035004010
 EPA Region Code: 02
 County Name: ERIE
 US/Mexico Border Ind:
 Latitude: 42.907323
 Longitude: -78.843132
 Reference Point:
 Coord Collection Method: ADDRESS MATCHING-HOUSE NUMBER
 Accuracy Value: 10
 Datum: NAD83
 Source:
 Facility Detail Rprt URL: https://ofmpub.epa.gov/frs_public2/fii_query_detail.disp_program_facility?p_registry_id=110004535833
 Program Acronyms:

RCRAINFO:NYR000042382

17	3 of 5	S	0.00 / 0.00	650.14 / 3	MUSEUM OF NAT SCIENCE 1020 HUMBOLDT PKWY # 1 BUFFALO NY 14211-1293	FINDS/FRS
--------------------	--------	---	-------------	------------	--	-----------

Registry ID: 110020815046

Map Key	Number of Records	Direction	Distance (mi/ft)	Elev/Diff (ft)	Site	DB
FIPS Code: 36029 HUC Code: 04120103 Site Type Name: MONITORING STATION Location Description: Supplemental Location: Create Date: 11-APR-05 Update Date: 29-AUG-08 Interest Types: AIR MONITORING SITE SIC Codes: SIC Code Descriptions: NAICS Codes: NAICS Code Descriptions: Conveyor: FRS-GEOCODE Federal Facility Code: Federal Agency Name: Tribal Land Code: Tribal Land Name: Congressional Dist No: 28 Census Block Code: 360290033022012 EPA Region Code: 02 County Name: ERIE US/Mexico Border Ind: Latitude: 42.906897 Longitude: -78.843733 Reference Point: ENTRANCE POINT OF A FACILITY OR STATION Coord Collection Method: ADDRESS MATCHING-HOUSE NUMBER Accuracy Value: 150 Datum: NAD83 Source: Facility Detail Rprt URL: https://ofmpub.epa.gov/frs_public2/fii_query_detail.disp_program_facility?p_registry_id=110020815046 Program Acronyms:						
AIRS/AQS:10618						

17	4 of 5	S	0.00 / 0.00	650.14 / 3	BUFFALO MUSEUM OF SCIENCE 1020 HUMBOLDT PKWY BUFFALO NY 14211	ICIS
EPA Region:	02				Federal Fac ID:	
Registry ID:	110004535833				Tribal Land Code:	
Pgm Sys ID:	NYR000042382				County:	Erie
Pgm Sys Acnrm:	RCRAINFO				Latitude 83:	42.907323
Permit Type:					Longitude 83:	-78.843132

17	5 of 5	S	0.00 / 0.00	650.14 / 3	BUFFALO MUSEUM OF SCIENCE 1020 HUMBOLDT PKWY BUFFALO NY 14211	GEN MANIFEST
RCRA ID:	NYR000042382				Mailing State:	NY
District Name:	BUFFALO MUSEUM OF SCIENCE				Mailing ZIP:	14211
Contact Name:	BUFFALO MUSEUM OF SCIENCE				Mailing ZIP Ext:	
Business Phone No:	7166984126				Mailing Country:	USA
Mailing Street 1:	1020 HUMBOLDT PKWY				Location ZIP Ext:	
Mailing Street 2:					Location Country:	USA
Mailing City:	BUFFALO				Location County:	ERIE

Manifest Information

Waste Code(s):

D001: IGNITABLE WASTE (Waste Code Description from EPA Hazardous Waste Identification)
D035: METHYL ETHYL KETONE (Waste Code Description from EPA Hazardous Waste Identification)

Waste Amounts By Year:

2017: 2 Gallons

Manifest Information

Waste Code(s):

D002: CORROSIVE WASTE (Waste Code Description from EPA Hazardous Waste Identification)

Waste Amounts By Year:

2017: 6 Gallons; 1 Gallons; 1 Gallons

Manifest Information

Waste Code(s):

D003: REACTIVE WASTE (Waste Code Description from EPA Hazardous Waste Identification)

Waste Amounts By Year:

2017: 1 Pounds

Manifest Information

Waste Code(s):

D004: ARSENIC (Waste Code Description from EPA Hazardous Waste Identification)

Waste Amounts By Year:

2017: 1 Pounds

Manifest Information

Waste Code(s):

D009: MERCURY (Waste Code Description from EPA Hazardous Waste Identification)

Waste Amounts By Year:

2017: 20 Pounds

Manifest Information

Waste Code(s):

U165: (91-20-3) Naphthalene

Waste Amounts By Year:

2017: 1 Pounds

Manifest Information

Waste Code(s):

D027: 1,4-DICHLOROBENZENE (Waste Code Description from EPA Hazardous Waste Identification)

Map Key	Number of Records	Direction	Distance (mi/ft)	Elev/Diff (ft)	Site	DB
----------------	--------------------------	------------------	-------------------------	-----------------------	-------------	-----------

D037: PENTACHLOROPHENOL (Waste Code Description from EPA Hazardous Waste Identification)

Waste Amounts By Year:

2017: 1 Gallons

Manifest Information

Waste Code(s):

D001: IGNITABLE WASTE (Waste Code Description from EPA Hazardous Waste Identification)
D005: BARIUM (Waste Code Description from EPA Hazardous Waste Identification)

Waste Amounts By Year:

2017: 1 Gallons

Manifest Information

Waste Code(s):

D001: IGNITABLE WASTE (Waste Code Description from EPA Hazardous Waste Identification)
D011: SILVER (Waste Code Description from EPA Hazardous Waste Identification)

Waste Amounts By Year:

2017: 1 Gallons

Manifest Information

Waste Code(s):

D001: IGNITABLE WASTE (Waste Code Description from EPA Hazardous Waste Identification)
D018: BENZENE (Waste Code Description from EPA Hazardous Waste Identification)
D035: METHYL ETHYL KETONE (Waste Code Description from EPA Hazardous Waste Identification)
F003: (Generic) The following spent nonhalogenated solvents: xylene, acetone, ethyl acetate, ethyl benzene, ethyl ether, methyl isobutyl ketone, n-butyl alcohol, cyclohexanone, and methanol; all spent solvent mixtures/blends containing, before use, only the above spent nonhalogenated solvents; and all spent solvent mixtures/blends containing, before use, one or more of the above nonhalogenated solvents, and a total of 10 percent or more (by volume) of one or more of those solvents listed in F001, F002, F004 and F005; and still bottoms from the recovery of these spent solvents and spent solvent mixtures. (I)*
F005: (Generic) The following spent nonhalogenated solvents: toluene, methyl ethyl ketone, carbon disulfide, isobutanol, and pyridine, benzene, 2-ethoxyethanol, and 2-nitropropane; all spent solvent mixtures/blends containing, before use, a total of 10 percent or more (by volume) of one or more of the above nonhalogenated solvents or those solvents listed in F001, F002 or F004; and still bottoms from the recovery of these spent solvents and spent solvent mixtures. (I,T)

Waste Amounts By Year:

2017: 55 Gallons

18	1 of 1	E	0.00 / 0.00	651.06 / 4	NINOS ONE HOUR 1345 FILLMORE BUFFALO NY 14211
-----------	---------------	----------	--------------------	-------------------	--

**GEN
MANIFEST**

RCRA ID:	NYD982531626	Mailing State:	NY
District Name:	NINOS ONE HOUR	Mailing ZIP:	14211
Contact Name:	NINOS ONE HOUR	Mailing ZIP Ext:	
Business Phone No:	7168945408	Mailing Country:	USA
Mailing Street 1:	1345 FILLMORE	Location ZIP Ext:	
Mailing Street 2:		Location Country:	USA
Mailing City:	BUFFALO	Location County:	ERIE

Map Key	Number of Records	Direction	Distance (mi/ft)	Elev/Diff (ft)	Site	DB
---------	-------------------	-----------	------------------	----------------	------	----

Manifest Information

Waste Code(s):

D029: 1,1-DICHLOROETHYLENE (Waste Code Description from EPA Hazardous Waste Identification)
 D039: TETRACHLOROETHYLENE (Waste Code Description from EPA Hazardous Waste Identification)
 D040: TRICHLOROETHYLENE (Waste Code Description from EPA Hazardous Waste Identification)
 F002: (Generic) The following spent halogenated solvents: tetrachloro-ethylene, methylene chloride, trichloroethylene, 1,1,1-trichloroethane, chlorobenzene, 1,1,2-trichloro-1,2,2- trifluoroethane, orthodichlorobenzene, trichlorofluoromethane and 1,1,2-trichloroethane; all spent solvent mixtures/blends containing, before use, a total of 10 percent or more (by volume) of one or more of the above halogenated solvents or those listed in F001, F004 or F005; and still bottoms from the recovery of these spent solvents and spent solvent mixtures. (T)

Waste Amounts By Year:

2009: 120 Pounds; 90 Pounds
 2010: 90 Pounds
 2011: 180 Pounds

Manifest Information

Waste Code(s):

D039: TETRACHLOROETHYLENE (Waste Code Description from EPA Hazardous Waste Identification)
 D040: TRICHLOROETHYLENE (Waste Code Description from EPA Hazardous Waste Identification)
 F002: (Generic) The following spent halogenated solvents: tetrachloro-ethylene, methylene chloride, trichloroethylene, 1,1,1-trichloroethane, chlorobenzene, 1,1,2-trichloro-1,2,2- trifluoroethane, orthodichlorobenzene, trichlorofluoromethane and 1,1,2-trichloroethane; all spent solvent mixtures/blends containing, before use, a total of 10 percent or more (by volume) of one or more of the above halogenated solvents or those listed in F001, F004 or F005; and still bottoms from the recovery of these spent solvents and spent solvent mixtures. (T)

Waste Amounts By Year:

2008: 180 Pounds

Manifest Information

Waste Code(s):

F002: (Generic) The following spent halogenated solvents: tetrachloro-ethylene, methylene chloride, trichloroethylene, 1,1,1-trichloroethane, chlorobenzene, 1,1,2-trichloro-1,2,2- trifluoroethane, orthodichlorobenzene, trichlorofluoromethane and 1,1,2-trichloroethane; all spent solvent mixtures/blends containing, before use, a total of 10 percent or more (by volume) of one or more of the above halogenated solvents or those listed in F001, F004 or F005; and still bottoms from the recovery of these spent solvents and spent solvent mixtures. (T)

Waste Amounts By Year:

1988: 195 Pounds; 195 Pounds; 195 Pounds; 195 Pounds; 195 Pounds; 195 Pounds; 195 Pounds
 1989: 195 Pounds; 195 Pounds; 195 Pounds; 195 Pounds; 195 Pounds; 195 Pounds; 390 Pounds; 195 Pounds; 195 Pounds; 195 Pounds; 195 Pounds
 1990: 195 Pounds; 195 Pounds; 195 Pounds; 195 Pounds; 195 Pounds; 195 Pounds; 135 Pounds; 195 Pounds; 195 Pounds; 195 Pounds; 195 Pounds; 195 Pounds
 1991: 195 Pounds; 195 Pounds; 195 Pounds; 195 Pounds; 195 Pounds; 195 Pounds; 195 Pounds; 195 Pounds; 195 Pounds; 195 Pounds; 195 Pounds; 195 Pounds; 195 Pounds
 1992: 195 Pounds; 195 Pounds; 195 Pounds; 195 Pounds; 195 Pounds; 195 Pounds; 195 Pounds; 390 Pounds
 1993: 195 Pounds; 100 Pounds; 195 Pounds; 100 Pounds; 195 Pounds; 100 Pounds; 195 Pounds; 195 Pounds; 195 Pounds; 195 Pounds; 100 Pounds
 1994: 195 Pounds; 195 Pounds; 195 Pounds; 195 Pounds
 1995: 270 Pounds; 120 Pounds; 195 Pounds
 1996: 150 Pounds; 150 Pounds; 300 Pounds; 185 Pounds
 1997: 190 Pounds; 190 Pounds; 195 Pounds

19	1 of 8	E	0.00 / 0.00	650.71 / 3	NINOS CLEANERS 1345 FILLMORE AVE BUFFALO NY 14211	RCRA NON GEN
-----------	---------------	----------	--------------------	-------------------	--	-------------------------

EPA Handler ID: NYD982531626
Gen Status Universe: No Report
Contact Name:
Contact Address: 1345, FILLMORE AVE, BUFFALO, NY, 14211, US

Map Key	Number of Records	Direction	Distance (mi/ft)	Elev/Diff (ft)	Site	DB
---------	-------------------	-----------	------------------	----------------	------	----

Contact Phone No and Ext:
Contact Email:
Contact Country: US
County Name: ERIE
EPA Region: 02
Land Type:
Receive Date: 20070101
Location Latitude: 42.910316
Location Longitude: -78.838734

Violation/Evaluation Summary

Note: NO RECORDS: As of Nov 2022, there are no Compliance Monitoring and Enforcement (violation) records associated with this facility (EPA ID).

Handler Summary

Importer Activity: No
Mixed Waste Generator: No
Transporter Activity: No
Transfer Facility: No
Onsite Burner Exemption: No
Furnace Exemption: No
Underground Injection Activity: No
Commercial TSD: No
Used Oil Transporter: No
Used Oil Transfer Facility: No
Used Oil Processor: No
Used Oil Refiner: No
Used Oil Burner: No
Used Oil Market Burner: No
Used Oil Spec Marketer: No

Hazardous Waste Handler Details

Sequence No: 3
Receive Date: 20070101
Handler Name: NINOS CLEANERS
Source Type: Implementer
Federal Waste Generator Code: N
Generator Code Description: Not a Generator, Verified

Hazardous Waste Handler Details

Sequence No: 1
Receive Date: 19880425
Handler Name: NINOS CLEANERS
Source Type: Notification
Federal Waste Generator Code: 2
Generator Code Description: Small Quantity Generator

Waste Code Details

Hazardous Waste Code: F002
Waste Code Description: THE FOLLOWING SPENT HALOGENATED SOLVENTS: TETRACHLOROETHYLENE, METHYLENE CHLORIDE, TRICHLOROETHYLENE, 1,1,1-TRICHLOROETHANE, CHLOROBENZENE, 1,1,2-TRICHLORO-1,2,2-TRIFLUOROETHANE, ORTHO-DICHLOROBENZENE, TRICHLOROFLUOROMETHANE, AND 1,1,2, TRICHLOROETHANE; ALL SPENT SOLVENT MIXTURES/BLENDS CONTAINING, BEFORE USE, A TOTAL OF TEN PERCENT OR MORE (BY VOLUME) OF ONE OR MORE OF THE ABOVE HALOGENATED SOLVENTS OR THOSE SOLVENTS LISTED IN F001, F004, AND F005; AND STILL BOTTOMS FROM THE RECOVERY OF THESE SPENT SOLVENTS AND SPENT SOLVENT MIXTURES.

Map Key	Number of Records	Direction	Distance (mi/ft)	Elev/Diff (ft)	Site	DB
---------	-------------------	-----------	------------------	----------------	------	----

Hazardous Waste Handler Details

Sequence No: 2
 Receive Date: 20060101
 Handler Name: NINOS CLEANERS
 Source Type: Implementer
 Federal Waste Generator Code: N
 Generator Code Description: Not a Generator, Verified

Hazardous Waste Handler Details

Sequence No: 1
 Receive Date: 19950426
 Handler Name: NINOS CLEANERS
 Source Type: Implementer
 Federal Waste Generator Code: N
 Generator Code Description: Not a Generator, Verified

Waste Code Details

Hazardous Waste Code: NONE
 Waste Code Description: DESCRIPTION

Owner/Operator Details

Owner/Operator Ind:	Current Owner	Street No:	
Type:	Private	Street 1:	NOT REQUIRED
Name:	MARLENE MILORO	Street 2:	
Date Became Current:		City:	NOT REQUIRED
Date Ended Current:		State:	WY
Phone:	212-555-1212	Country:	US
Source Type:	Implementer	Zip Code:	99999

Owner/Operator Ind:	Current Operator	Street No:	
Type:	Private	Street 1:	NOT REQUIRED
Name:	MARLENE MILORO	Street 2:	
Date Became Current:		City:	NOT REQUIRED
Date Ended Current:		State:	WY
Phone:	212-555-1212	Country:	US
Source Type:	Implementer	Zip Code:	99999

Owner/Operator Ind:	Current Owner	Street No:	
Type:	Private	Street 1:	NOT REQUIRED
Name:	MARLENE MILORO	Street 2:	
Date Became Current:		City:	NOT REQUIRED
Date Ended Current:		State:	WY
Phone:	212-555-1212	Country:	US
Source Type:	Notification	Zip Code:	99999

Historical Handler Details

Receive Dt: 19950426
 Generator Code Description: Not a Generator, Verified
 Handler Name: NINOS CLEANERS

Receive Dt: 19880425
 Generator Code Description: Small Quantity Generator
 Handler Name: NINOS CLEANERS

Receive Dt: 20060101
 Generator Code Description: Not a Generator, Verified
 Handler Name: NINOS CLEANERS

Map Key	Number of Records	Direction	Distance (mi/ft)	Elev/Diff (ft)	Site	DB
19	2 of 8	E	0.00 / 0.00	650.71 / 3	NINOS CLEANERS 1345 FILLMORE AVENUE BUFFALO NY 14211-1249	FINDS/FRS

Registry ID: 110001615887
FIPS Code: 36029
HUC Code: 04120103
Site Type Name: STATIONARY
Location Description:
Supplemental Location:
Create Date: 01-MAR-00
Update Date: 05-FEB-16
Interest Types: AIR MINOR, STATE MASTER, UNSPECIFIED UNIVERSE
SIC Codes: 7216
SIC Code Descriptions: DRYCLEANING PLANTS, EXCEPT RUG CLEANING
NAICS Codes: 812320
NAICS Code Descriptions: DRYCLEANING AND LAUNDRY SERVICES (EXCEPT COIN-OPERATED).
Conveyor: FRS-GEOCODE
Federal Facility Code:
Federal Agency Name:
Tribal Land Code:
Tribal Land Name:
Congressional Dist No: 28
Census Block Code: 360290035004001
EPA Region Code: 02
County Name: ERIE
US/Mexico Border Ind:
Latitude: 42.91031
Longitude: -78.83909
Reference Point: ENTRANCE POINT OF A FACILITY OR STATION
Coord Collection Method: ADDRESS MATCHING-HOUSE NUMBER
Accuracy Value: 50
Datum: NAD83
Source:
Facility Detail Rprt URL: https://ofmpub.epa.gov/frs_public2/fii_query_detail.disp_program_facility?p_registry_id=110001615887
Program Acronyms:

AIR:NY0000009140200900, AIRS/AFS:36029R0445, FIS:9-1402-00900, RCRAINFO:NYD982531626

19	3 of 8	E	0.00 / 0.00	650.71 / 3	NINOS CLEANERS 1345 FILLMORE AVE BUFFALO NY 142111249	ICIS
--------------------	--------	---	-------------	------------	---	------

EPA Region: 02
Registry ID: 110001615887
Pgm Sys ID: NY0000NY9140200900
Pgm Sys Acnrm: AIR
Permit Type:
Federal Fac ID:
Tribal Land Code:
County: Erie
Latitude 83: 42.910316
Longitude 83: -78.838734

19	4 of 8	E	0.00 / 0.00	650.71 / 3	NINO'S CLEANERS 1345 FILLMORE AVE. BUFFALO NY 14211	DELISTED DRYCLEANERS
--------------------	--------	---	-------------	------------	---	-------------------------

SR No:
DEC ID: 9-1402-00900
Zip Code 4: 1249
Installation Year: 99/02/13
Phone: 716-894-5408
Reg Effective Date: 10/14/1999 15:00:47:08
Inspection Date: 13OCT29
Drop Shop: Y
Shut Down:
Alt Solvent:
Perchloroethylene:
Current Bus:
Latitude:
Longitude:
Record Date: 28-OCT-2019
Original Source: DRYC

19	5 of 8	E	0.00 /	650.71 /	NINOS CLEANERS	FED DRYCLEANERS
--------------------	--------	---	--------	----------	----------------	--------------------

Map Key	Number of Records	Direction	Distance (mi/ft)	Elev/Diff (ft)	Site	DB
			0.00	3	1345 FILLMORE AVENUE BUFFALO NY 14211	
FRS Facility ID:		110001615887				
NPDES IDs:						
NAICS Codes:		812320				
SIC Codes:		7216				
Latitude:		42.91031				
Longitude:		-78.83909				
19	6 of 8	E	0.00 / 0.00	650.71 / 3	NINOS CLEANERS 1345 FILLMORE AVE BUFFALO NY 14211249	ICIS
EPA Region:		02		Federal Fac ID:		
Registry ID:		110001615887		Tribal Land Code:		
Pgm Sys ID:		NY0000009140200900		County:		Erie
Pgm Sys Acnm:		AIR		Latitude 83:		42.910316
Permit Type:				Longitude 83:		-78.838734
19	7 of 8	E	0.00 / 0.00	650.71 / 3	NINOS CLEANERS 1345 FILLMORE AVE BUFFALO NY 14211249	AFS
Afs ID:		36029R0445		Fed Reportable:		No
Plant ID:		993534		Current Hpv:		
Epa Region:		02		Loc Contrl Region:		
Plant County:		Erie		Afs Gov Fac Code:		0
State No:		36		Operating Status:		O
Primary Sic Code:		7216		Epa Class Code:		B
Secondary Sic Code:				Epa Complian Stat:		C
Naics Code:		812320		State Comp Status:		C
Afs Gov Facility Des:		PRIVATELY OWNED/OPERATED				
Operating Status Def:		Operating				
Epa Classification Des:		Potential uncontrolled emissions <100 tons/year				
Epa Compliance Status:		In Compliance With Procedural Requirements				
State Compliance Status:		In Compliance With Procedural Requirements				
Actions						
Plant ID:		993534		National Actn Type:		PS
Anu1:		303		All Air Prog Codes:		M
Date Achieved:		20010423		Result Code:		MC
Penalty Amount:		0		Pollutant Code:		
Record Updated Dt:		20010720		Violating Poll Cds:		
Creation Date:				Violation Type Cds:		
Key Action No:						
Regional Data Element:						
National Action Desc:		STATE PCE/ON-SITE				
All Air Program Def:		M-MACT (Section 63 NESHAPS)				
Result Def:		IN COMPLIANCE				
Pollutant Def:						
All Violating Poll Def:						
All Violation Type Def:						
Actions						
Plant ID:		993534		National Actn Type:		PX
Anu1:		305		All Air Prog Codes:		M
Date Achieved:		20020521		Result Code:		MC
Penalty Amount:		0		Pollutant Code:		
Record Updated Dt:		20020919		Violating Poll Cds:		
Creation Date:				Violation Type Cds:		
Key Action No:						

Regional Data Element:

National Action Desc: STATE PCE/OFF-SITE
All Air Program Def: M-MACT (Section 63 NESHAPS)
Result Def: IN COMPLIANCE
Pollutant Def:
All Violating Poll Def:
All Violation Type Def:

Actions

Plant ID:	993534	National Actn Type:	PS
Anu1:	302	All Air Prog Codes:	M
Date Achieved:	20000120	Result Code:	MC
Penalty Amount:	0	Pollutant Code:	
Record Updated Dt:	20001211	Violating Poll Cds:	
Creation Date:		Violation Type Cds:	

Regional Data Element:

National Action Desc: STATE PCE/ON-SITE
All Air Program Def: M-MACT (Section 63 NESHAPS)
Result Def: IN COMPLIANCE
Pollutant Def:
All Violating Poll Def:
All Violation Type Def:

Actions

Plant ID:	993534	National Actn Type:	PS
Anu1:	301	All Air Prog Codes:	M
Date Achieved:	19991130	Result Code:	MC
Penalty Amount:	0	Pollutant Code:	
Record Updated Dt:	20020715	Violating Poll Cds:	
Creation Date:		Violation Type Cds:	

Regional Data Element:

National Action Desc: STATE PCE/ON-SITE
All Air Program Def: M-MACT (Section 63 NESHAPS)
Result Def: IN COMPLIANCE
Pollutant Def:
All Violating Poll Def:
All Violation Type Def:

Actions

Plant ID:	993534	National Actn Type:	2J
Anu1:	304	All Air Prog Codes:	M
Date Achieved:	19991007	Result Code:	MC
Penalty Amount:	0	Pollutant Code:	
Record Updated Dt:	20020715	Violating Poll Cds:	
Creation Date:		Violation Type Cds:	

Regional Data Element:

National Action Desc: NOTIFICATION RECEIVED
All Air Program Def: M-MACT (Section 63 NESHAPS)
Result Def: IN COMPLIANCE
Pollutant Def:
All Violating Poll Def:
All Violation Type Def:

Actions

Plant ID:	993534	National Actn Type:	PS
Anu1:	300	All Air Prog Codes:	M
Date Achieved:	19990930	Result Code:	MV

Map Key	Number of Records	Direction	Distance (mi/ft)	Elev/Diff (ft)	Site	DB
Penalty Amount:	0				Pollutant Code:	
Record Updated Dt:	20000811				Violating Poll Cds:	
Creation Date:					Violation Type Cds:	
Key Action No:						
Regional Data Element:						
National Action Desc:		STATE PCE/ON-SITE				
All Air Program Def:		M-MACT (Section 63 NESHAPS)				
Result Def:		IN VIOLATION				
Pollutant Def:						
All Violating Poll Def:						
All Violation Type Def:						

Historical Compliance - Air Program Level

Air Program Code: M
Air Program Code Ref: MACT (Section 63 NESHAPS)
Historical Compliance Date: 1202, 1203, 1204, 1301, 1302, 1303, 1304, 1401, 1402, 1403
Historical Compliance Status: C
Historical Compliance Stat Ref: In Compliance With Procedural Requirements

Historical Compliance - Air Program Level

Air Program Code: 0
Air Program Code Ref: SIP Source
Historical Compliance Date: 0604, 0701, 0702, 0703, 0704, 0801, 0802, 0803, 0804, 0901, 0902, 0903, 0904, 1001, 1002, 1003, 1004, 1101, 1102, 1103, 1104, 1201, 1202, 1203, 1204, 1301, 1302, 1303, 1304, 1401, 1402, 1403
Historical Compliance Status: C
Historical Compliance Stat Ref: In Compliance With Procedural Requirements

Historical Compliance - Air Program Level

Air Program Code: M
Air Program Code Ref: MACT (Section 63 NESHAPS)
Historical Compliance Date: 0604, 0701, 0702, 0703, 0704, 0801, 0802, 0803, 0804, 0901, 0902, 0903, 0904, 1001, 1002, 1003, 1004, 1101, 1102, 1103, 1104, 1201
Historical Compliance Status: B
Historical Compliance Stat Ref: In Violation With Regard To Both Emissions And Procedural Compliance

Air Program

Plant ID: 993534
Air Program Code: M
Air Program Status: O
Pollutant Code: THAP
Chemical Abstract Service Nbr:
Air Program Code Subparts: M
Air Program Code Ref: MACT (Section 63 NESHAPS)
Epa Classification Code Ref: Potential uncontrolled emissions <100 tons/year
Epa Compliance Status Ref: In Compliance With Procedural Requirements
Pollutant Code Ref:
Pollutant Classification Ref: Potential uncontrolled emissions <100 tons/year
Pollutant Complian Status Ref: In Compliance With Procedural Requirements

Poll Classificatn: B
Poll Compli Status: C
Epa Class Code: B
Epa Compli Status: C

Air Program

Plant ID: 993534
Air Program Code: M
Air Program Status: O
Pollutant Code: HC53
Chemical Abstract Service Nbr:
Air Program Code Subparts: M

Poll Classificatn: B
Poll Compli Status: C
Epa Class Code: B
Epa Compli Status: C

Map Key	Number of Records	Direction	Distance (mi/ft)	Elev/Diff (ft)	Site	DB
Air Program Code Ref:		MACT (Section 63 NESHAPS)				
Epa Classification Code Ref:		Potential uncontrolled emissions <100 tons/year				
Epa Compliance Status Ref:		In Compliance With Procedural Requirements				
Pollutant Code Ref:						
Pollutant Classification Ref:		Potential uncontrolled emissions <100 tons/year				
Pollutant Complian Status Ref:		In Compliance With Procedural Requirements				

Air Program

Plant ID: 993534 **Poll Classificatn:** B
Air Program Code: 0 **Poll Compli Status:** C
Air Program Status: O **Epa Class Code:** B
Pollutant Code: FACIL **Epa Compli Status:** C

Chemical Abstract Service Nbr:

Air Program Code Subparts:
Air Program Code Ref: SIP Source
Epa Classification Code Ref: Potential uncontrolled emissions <100 tons/year
Epa Compliance Status Ref: In Compliance With Procedural Requirements
Pollutant Code Ref:
Pollutant Classification Ref: Potential uncontrolled emissions <100 tons/year
Pollutant Complian Status Ref: In Compliance With Procedural Requirements

Air Program

Plant ID: 993534 **Poll Classificatn:** B
Air Program Code: M **Poll Compli Status:** C
Air Program Status: O **Epa Class Code:** B
Pollutant Code: FACIL **Epa Compli Status:** C

Chemical Abstract Service Nbr:

Air Program Code Subparts: M
Air Program Code Ref: MACT (Section 63 NESHAPS)
Epa Classification Code Ref: Potential uncontrolled emissions <100 tons/year
Epa Compliance Status Ref: In Compliance With Procedural Requirements
Pollutant Code Ref:
Pollutant Classification Ref: Potential uncontrolled emissions <100 tons/year
Pollutant Complian Status Ref: In Compliance With Procedural Requirements

19	8 of 8	<i>E</i>	0.00 / 0.00	650.71 / 3	NINOS CLEANERS 1345 FILLMORE AVE BUFFALO NY 14211	DRYCLEANERS
--------------------	--------	----------	----------------	---------------	--	--------------------

DEC ID: 9140200900 **Phone:** 7168945408
County: ERIE **Latitude:**
Zip Code 4: 1249 **Longitude:**

Details

Inspection Dt: 1/20/2000 11:00:00 AM
Reg Eff Dt: 10/14/1999 3:00:47 PM
Reg Exp Dt: 10/29/2013
Unit Removal Dt:
Solvent:
Solvent Gal Year:

Inspection Dt: 7/13/2004 1:00:00 PM
Reg Eff Dt: 10/14/1999 3:00:47 PM
Reg Exp Dt: 10/29/2013
Unit Removal Dt:
Solvent:
Solvent Gal Year:

Inspection Dt: 8/27/2010 11:00:00 AM

Map Key	Number of Records	Direction	Distance (mi/ft)	Elev/Diff (ft)	Site	DB
<i>Reg Eff Dt:</i>			10/14/1999 3:00:47 PM			
<i>Reg Exp Dt:</i>			10/29/2013			
<i>Unit Removal Dt:</i>						
<i>Solvent:</i>						
<i>Solvent Gal Year:</i>						
<i>Inspection Dt:</i>			8/26/2008 11:00:00 AM			
<i>Reg Eff Dt:</i>			10/14/1999 3:00:47 PM			
<i>Reg Exp Dt:</i>			10/29/2013			
<i>Unit Removal Dt:</i>						
<i>Solvent:</i>						
<i>Solvent Gal Year:</i>						
<i>Inspection Dt:</i>			4/23/2001 10:00:00 AM			
<i>Reg Eff Dt:</i>			10/14/1999 3:00:47 PM			
<i>Reg Exp Dt:</i>			10/29/2013			
<i>Unit Removal Dt:</i>						
<i>Solvent:</i>						
<i>Solvent Gal Year:</i>						
<i>Inspection Dt:</i>			8/27/2009 10:00:00 AM			
<i>Reg Eff Dt:</i>			10/14/1999 3:00:47 PM			
<i>Reg Exp Dt:</i>			10/29/2013			
<i>Unit Removal Dt:</i>						
<i>Solvent:</i>						
<i>Solvent Gal Year:</i>						
<i>Inspection Dt:</i>			8/30/2007 10:00:00 AM			
<i>Reg Eff Dt:</i>			10/14/1999 3:00:47 PM			
<i>Reg Exp Dt:</i>			10/29/2013			
<i>Unit Removal Dt:</i>						
<i>Solvent:</i>						
<i>Solvent Gal Year:</i>						
<i>Inspection Dt:</i>			5/21/2002 10:00:00 AM			
<i>Reg Eff Dt:</i>			10/14/1999 3:00:47 PM			
<i>Reg Exp Dt:</i>			10/29/2013			
<i>Unit Removal Dt:</i>						
<i>Solvent:</i>						
<i>Solvent Gal Year:</i>						
<i>Inspection Dt:</i>			8/4/2005 9:00:00 AM			
<i>Reg Eff Dt:</i>			10/14/1999 3:00:47 PM			
<i>Reg Exp Dt:</i>			10/29/2013			
<i>Unit Removal Dt:</i>						
<i>Solvent:</i>						
<i>Solvent Gal Year:</i>						
<i>Inspection Dt:</i>			8/30/2011 10:00:00 AM			
<i>Reg Eff Dt:</i>			10/14/1999 3:00:47 PM			
<i>Reg Exp Dt:</i>			10/29/2013			
<i>Unit Removal Dt:</i>						
<i>Solvent:</i>						
<i>Solvent Gal Year:</i>						
<i>Inspection Dt:</i>			8/29/2006 11:30:00 AM			
<i>Reg Eff Dt:</i>			10/14/1999 3:00:47 PM			
<i>Reg Exp Dt:</i>			10/29/2013			
<i>Unit Removal Dt:</i>						
<i>Solvent:</i>						
<i>Solvent Gal Year:</i>						
<i>Inspection Dt:</i>			6/3/2003 10:00:00 AM			
<i>Reg Eff Dt:</i>			10/14/1999 3:00:47 PM			
<i>Reg Exp Dt:</i>			10/29/2013			
<i>Unit Removal Dt:</i>						
<i>Solvent:</i>						
<i>Solvent Gal Year:</i>						

Map Key	Number of Records	Direction	Distance (mi/ft)	Elev/Diff (ft)	Site	DB
20	1 of 1	ENE	0.00 / 0.00	640.40 / -7	OIL IN STREET 92 WOEPPEL ST BUFFALO NY	NY SPILLS

Spill No:	9604900	UST Trust:	False
Site ID:	260561	Spill Date:	1996-07-01 12:00:00
DER Facility ID:	212813	Received Date:	1996-07-11 15:50:00
CID:	196	CAC Date:	
Program Type:	ER	Insp Date:	1996-07-16 00:00:00
SWIS Code:	1502	Close Date:	1996-12-01 00:00:00
Water Body:		Create Date:	1996-07-15 00:00:00
Class:	D3	Update Date:	1996-12-13 00:00:00
Meets Std:	False	DEC Region:	9
Penalty:	False	Lead DEC:	PRINGLE
REM Phase:	0	After Hours:	False
County:	Erie		
Contributing Factor:	Abandoned Drums		
Reported by:	Citizen		
Referred to:			
Source:	Unknown		
Source File:	NYSDEC - Environmental Remediation Data Files - Spill Data		

Caller Remark:

"CALLER SAID GLACK MATERIAL LEAKED OUT OF DRUMS WHEN THEY WERE PICKED UP BY CITY OF BUFFALO. HE BELIEVES IT IS WASTE OIL."

DEC Remark:

"Prior to Sept, 2004 data translation this spill Lead_DEC Field was MNP 07/16/96: MNP INSP. OIL ON STREET & IN SOIL BETWEEN CURB & SIDEWALK. ALS, GARBAGE & DEBRIS IN AREA. 07/16/96: MNP TELECON TO BUFFALO STREETS & SANITATION (851-5957), LEFT MESSAGE ON ANS. MACHINE TO CALL BACK."

Material Information

OP Unit ID:	1035863	Med Ind Air:	False
OU:	01	Med GW:	False
Material ID:	347657	Med SW:	False
CAS No:		Med DW:	False
Material Family:	Petroleum	Med Sewer:	False
Quantity:	.00	Med Surf:	False
Units:	G	Med Subway:	False
Recovered:	.00	Med Utility:	False
Med Soil:	True	Oxygenate:	
Med Air:	False		
Material Code:	0022		
Material Name:	waste oil/used oil		

Spiller Information

Spiller Name:
Spiller Company:
Spiller Address:
Spiller City:
Spiller State: ZZ
Spiller Zip: -
Spiller Country: 001
Contact Name:
Contact Phone:
Contact Ext:
Latitude: 42.911829120
Longitude: -78.841302990

Map Key	Number of Records	Direction	Distance (mi/ft)	Elev/Diff (ft)	Site	DB
21	1 of 1	ESE	0.00 / 0.00	649.78 / 2	O.D.'S GROCERY STORE 1270 FILLMORE @ GIRARD AV BUFFALO NY	NY SPILLS

Spill No:	0175108	UST Trust:	False
Site ID:	314107	Spill Date:	2001-05-24 12:00:00
DER Facility ID:	253263	Received Date:	2001-05-24 15:58:00
CID:		CAC Date:	
Program Type:	ER	Insp Date:	2001-05-24 00:00:00
SWIS Code:	1502	Close Date:	2001-05-25 00:00:00
Water Body:		Create Date:	2001-05-24 16:02:00
Class:	D3	Update Date:	2001-05-25 00:00:00
Meets Std:	True	DEC Region:	9
Penalty:	False	Lead DEC:	JFOTTO
REM Phase:	0	After Hours:	False
County:	Erie		
Contributing Factor:	Other		
Reported by:	Local Agency		
Referred to:			
Source:	Commercial/Industrial		
Source File:	NYSDEC - Environmental Remediation Data Files - Spill Data		

Caller Remark:

"ABANDONED TANK LEAKING ON SITE AND INTO THE SEWER, FIRE DEPT. HAS BEEN TO SCENE TO PLACE ABSORBENTS ON SPILL."

DEC Remark:

"Prior to Sept, 2004 data translation this spill Lead_DEC Field was JFO 05/24/01 JFO ON SITE. THE TANK (300 GALLON) IS ALONGSIDE THE BUILDING ON GIRARD STREET. THERE IS NO PETROLEUM ODOR, IT IS COOKING GREASE. THE GROCERY STORE SELLS DEEP FRIED FISH. THERE IS A LARGE SPILL OF COOKING GREASE IN THE BACKYARD OF THE STORE. ALSO THERE IS A 55 GALLON DRUM FILLED WITH GREASE. 05/25/01 JFO CALL TO THE ASSESSORS OFFICE. THE OWNER OF THE BLDG IS FAYEZ ISA @ 525 DARTMOUTH STREET IN BUFFALO. ALSO CALLED ERIE COUNTY HEALTH DEPARTMENT AND SPOKE WITH JANIS. SHE WILL GET SOMEONE FROM HER DEPARTMENT OUT THERE. I SPOKE WITH ORTIZ OF THE BUFFALO FD. THEY WERE CALLED THERE MAY 20. THEY SPREAD THE SPEEDY DRY AND REFERRED THE PROBLEM TO THE CITY OF BUFFALO STREETS DEPARTMENT. NO FURTHER ACTION REQUIRED BY SPILLS. CLOSED"

Material Information

OP Unit ID:	850527	Med Ind Air:	False
OU:	01	Med GW:	False
Material ID:	524429	Med SW:	False
CAS No:		Med DW:	False
Material Family:	Other	Med Sewer:	True
Quantity:	100.00	Med Surf:	False
Units:	G	Med Subway:	False
Recovered:	100.00	Med Utility:	False
Med Soil:	False	Oxygenate:	
Med Air:	False		
Material Code:	0046A		
Material Name:	cooking grease		

Spiller Information

Spiller Name:	
Spiller Company:	O.D.'S GROCERY STORE
Spiller Address:	1270 FILLMORE AVENUE
Spiller City:	BUFFALO
Spiller State:	NY
Spiller Zip:	
Spiller Country:	001
Contact Name:	
Contact Phone:	
Contact Ext:	
Latitude:	42.908136640
Longitude:	-78.839187100

Map Key	Number of Records	Direction	Distance (mi/ft)	Elev/Diff (ft)	Site	DB
22	1 of 1	ESE	0.00 / 0.00	649.88 / 2	FILLMORE & FOUGERON ST BUFFALO NY 14211	PIPELINE INCIDENT

Report No: 19910198
Report Recved Date: 11/1/1991
Operator ID: 13062
Serious: YES
Significant: YES

Datafile As Of: 3/31/2021 10:06:04 AM
Loc County Name: ERIE
Location Latitude:
Location Longitude:

Incident Report - Gas Distribution System 1986 to 2004

FEDERAL: NO
DT Hr.: 250
Date: 9/29/1991
Total Cost: 0
TELRN:
TELRT:
Cause: CORROSION
Map Cause: CORROSION
Map Subcause: EXTERNAL
MLKD: STEEL
MLKDO:
LOCLK: UNDER PAVEMENT
LOCLO:
Caulk: NO DATA
Narrative:

EMPLOYEES ATTEMPTING TO BAND CLAMP 7/8" X 1 5/8" CORROSION LEAK.

23	1 of 3	S	0.00 / 0.00	650.24 / 3	HANNA FURNACE CORP/ BUFFALO, N.Y. ERIE COUNTY BUFFALO NY 14211	MRDS
--------------------	--------	---	-------------	------------	---	------

Dep ID: 10127224
Dev Status: UNKNOWN
Code List: FE
Url: http://mrddata.usgs.gov/mrds/show-mrds.php?dep_id=10127224

I1: 66
Latitude: 42.906128
Longitude: -78.843018

Commodity

I1: 41
Code: FE
Commodity: Iron
Commodity Type: Metallic
Commodity Group: Iron
Importance: Primary

Line: 1
Inserted By: MAS migration
Insert Date: 29-OCT-2002 09:00:24
Updated By: USGS
Update Date: 29-OCT-2002 09:01:24

Names

I1: 16
Status: Previous
Site Name: Div.Of National Steel Corp.
Line: 2

Inserted By: MAS migration
Insert Date: 29-OCT-02
Updated By: USGS
Update Date: 29-OCT-02

Names

I1: 16
Status: Current
Site Name: Hanna Furnace Corp/ Buffalo, N.Y.
Line: 1

Inserted By: MAS migration
Insert Date: 29-OCT-02
Updated By: USGS
Update Date: 29-OCT-02

Map Key	Number of Records	Direction	Distance (mi/ft)	Elev/Diff (ft)	Site	DB
23	2 of 3	S	0.00 / 0.00	650.24 / 3	WILLIAMS GOLD REFIN./ BUFFALO, N.Y. ERIE COUNTY BUFFALO NY 14211	MRDS
Dep ID:	10248440			I1:	11	
Dev Status:	UNKNOWN			Latitude:	42.906128	
Code List:	AU			Longitude:	-78.843018	
Url:	http://mrddata.usgs.gov/mrds/show-mrds.php?dep_id=10248440					
Commodity						
I1:	44			Line:	1	
Code:	AU			Inserted By:	MAS migration	
Commodity:	Gold			Insert Date:	29-OCT-02	
Commodity Type:	Metallic			Updated By:	USGS	
Commodity Group:	Gold			Update Date:	29-OCT-02	
Importance:	Primary					
Names						
I1:	16			Inserted By:	MAS migration	
Status:	Current			Insert Date:	29-OCT-02	
Site Name:	Williams Gold Refin./ Buffalo, N.Y.			Updated By:	USGS	
Line:	1			Update Date:	29-OCT-02	
23	3 of 3	S	0.00 / 0.00	650.24 / 3	REPUBLIC STEEL/ BUFFALO, N.Y. ERIE COUNTY BUFFALO NY 14211	MRDS
Dep ID:	10150906			I1:	13	
Dev Status:	UNKNOWN			Latitude:	42.906128	
Code List:	FE			Longitude:	-78.843018	
Url:	http://mrddata.usgs.gov/mrds/show-mrds.php?dep_id=10150906					
Commodity						
I1:	44			Line:	1	
Code:	FE			Inserted By:	MAS migration	
Commodity:	Iron			Insert Date:	29-OCT-02	
Commodity Type:	Metallic			Updated By:	USGS	
Commodity Group:	Iron			Update Date:	29-OCT-02	
Importance:	Primary					
Names						
I1:	16			Inserted By:	MAS migration	
Status:	Current			Insert Date:	29-OCT-02	
Site Name:	Republic Steel/ Buffalo, N.Y.			Updated By:	USGS	
Line:	1			Update Date:	29-OCT-02	
24	1 of 1	N	0.00 / 0.00	635.65 / -12	HYD.LINE LEAK IN WET WELL 759 HUMBOLDT PARKWAY BUFFALO NY	NY SPILLS
Spill No:	0175286			UST Trust:	False	
Site ID:	121409			Spill Date:	2001-08-29 10:30:00	
DER Facility ID:	105387			Received Date:	2001-08-29 11:40:00	
CID:				CAC Date:		
Program Type:	ER			Insp Date:		

Map Key	Number of Records	Direction	Distance (mi/ft)	Elev/Diff (ft)	Site	DB
SWIS Code:	1502				Close Date:	2001-11-13 00:00:00
Water Body:					Create Date:	2001-08-29 11:48:00
Class:	C3				Update Date:	2001-11-13 00:00:00
Meets Std:	True				DEC Region:	9
Penalty:	False				Lead DEC:	JFOTTO
REM Phase:	0				After Hours:	False
County:		Erie				
Contributing Factor:		Equipment Failure				
Reported by:		Responsible Party				
Referred to:						
Source:		Institutional, Educational, Gov., Other				
Source File:		NYSDEC - Environmental Remediation Data Files - Spill Data				

Caller Remark:

"LEAKING LINE ON A WATER PUMP USED TO PUMP WATER OUT OF A WET WELL IN A PUMP HOUSE, PUMP USED TO PREVENT FLOODING ON NYS RT. 33"

DEC Remark:

"Prior to Sept, 2004 data translation this spill Lead_DEC Field was JFO 8/28/01:SAC TELECON MIKE SMITH, PUMP HOUSE IS ON THE CORNER OF HUMBOLDT PARKWAY & FERRY ST., LINES HAVE BEEN DISCONNECTED AND THE PUMP HAS BEEN REMOVED, SPILL CONTAINED IN WET WELL, CONTRACTOR ON-SITE W/VACUUM TRUCK FOR CLEANING DEBRIS OUT OF WET WELL, TRUCK WILL BE USED TO VACUUM UP CONTAMINATED WATER, MR. SMITH WILL SEND IN THE DISPOSAL MANIFEST, MR. SMITH'S CELL PHONE NUMBER IS 863-1910 AND HIS OFFICE ADDRESS IS 2200 MAIN STREET, NYSDOT PROJECT NUMBER IS D258512. 10/01/01 JFO TELCON WITH MIKE SMITH. HE WILL FAX ME THE RECEIPT WHEN HE GETS IT. 11/13/01 JFO REC'D THE DISPOSAL RECEIPT FROM BUFFALO SEWER AUTH. NO FURTHER ACTION REQUIRED. CLOSED"

Material Information

OP Unit ID:	850669	Med Ind Air:	False
OU:	01	Med GW:	False
Material ID:	524608	Med SW:	False
CAS No:		Med DW:	False
Material Family:	Petroleum	Med Sewer:	False
Quantity:	20.00	Med Surf:	False
Units:	G	Med Subway:	False
Recovered:	.00	Med Utility:	False
Med Soil:	True	Oxygenate:	
Med Air:	False		
Material Code:	0010		
Material Name:	hydraulic oil		

Spiller Information

Spiller Name:	MIKE SMITH
Spiller Company:	NYSDOT
Spiller Address:	125 MAIN STREET
Spiller City:	BUFFALO
Spiller State:	NY
Spiller Zip:	14203-
Spiller Country:	001
Contact Name:	
Contact Phone:	
Contact Ext:	
Latitude:	42.914734460
Longitude:	-78.843798900

25	1 of 1	N	0.00 / 0.00	635.65 / -12	HUMBOLT PKWY PUMP HOUSE 759 HUMBOLT PKY @ E FERRY BUFFALO NY	NY SPILLS
--------------------	--------	---	-------------	--------------	--	-----------

Spill No:	0175387	UST Trust:	False
Site ID:	112139	Spill Date:	2001-10-23 12:00:00
DER Facility ID:	97967	Received Date:	2001-10-23 13:00:00

Map Key	Number of Records	Direction	Distance (mi/ft)	Elev/Diff (ft)	Site	DB
---------	-------------------	-----------	------------------	----------------	------	----

CID:					CAC Date:	
Program Type:	ER				Insp Date:	2001-10-30 00:00:00
SWIS Code:	1502				Close Date:	2001-11-02 00:00:00
Water Body:					Create Date:	2001-10-23 14:46:00
Class:	C3				Update Date:	2001-11-02 00:00:00
Meets Std:	True				DEC Region:	9
Penalty:	False				Lead DEC:	JFOTTO
REM Phase:	0				After Hours:	False
County:		Erie				
Contributing Factor:		Other				
Reported by:		Responsible Party				
Referred to:						
Source:		Institutional, Educational, Gov., Other				
Source File:		NYSDEC - Environmental Remediation Data Files - Spill Data				

Caller Remark:

"THEY WILL BE REMOVING A 5,000 GALLON FUEL OIL TANK TOMORROW MORNING (10/24). HE WILL CALL WHEN THE TANK IS READY TO COME OUT. THE TANK WAS PUMPED OUT APPROX 2 MONTHS AGO."

DEC Remark:

"Prior to Sept, 2004 data translation this spill Lead_DEC Field was JFO 10/22/01 JFO TELCON WITH MIKE SMITH OF NYSDOT. THEY WILL BE REMOVING THE TANK TOMORROW. I WILL INSPECT. 10/23/01 JFO CALL FROM MIKE S. THEY RESCHEDULED TANK PULL FOR TOMORROW. 10/24/01 JFO CALL FROM MIKE S. THEY WILL RESCHEDULE TANK PULL. THEY WILL NOTIFY ME. 10/30/01 JFO ON SITE MET WITH MIKE SMITH EIC FOR NYSDOT. THE TANK IS OUT OF THE GROUND AND THE EXCAVATION LOOKS CLEAN. THE TANK IS IN GOOD SHAPE ALSO. SINCE THERE IS NO CONTAMINATION CHRIS WILL SAMPLE THE BOTTOM OF THE EXCAVATION ONLY AND ANALYZE FOR 8021 AND 8270 STARS. RESULTS TO FOLLOW. 11/02/01 JFO RECEIVED ANALYTICAL RESULTS FOR THE BOTTOM SAMPLE. RESULTS ARE BELOW TAGMS. NO FURTHER ACTION REQUIRED. CLOSED"

Material Information

OP Unit ID:	850754	Med Ind Air:	False
OU:	01	Med GW:	False
Material ID:	524714	Med SW:	False
CAS No:		Med DW:	False
Material Family:	Petroleum	Med Sewer:	False
Quantity:	.00	Med Surf:	False
Units:	G	Med Subway:	False
Recovered:	.00	Med Utility:	False
Med Soil:	True	Oxygenate:	
Med Air:	False		
Material Code:	0001A		
Material Name:	#2 fuel oil		

Spiller Information

Spiller Name:	MIKE SMITH
Spiller Company:	NYSDOT
Spiller Address:	125 MAIN STREET
Spiller City:	BUFFALO
Spiller State:	NY
Spiller Zip:	14203-3088
Spiller Country:	001
Contact Name:	MIKE SMITH
Contact Phone:	
Contact Ext:	
Latitude:	42.914645129
Longitude:	-78.843756688

[26](#)

1 of 5

SW

0.00 /
0.00

660.01 /
12

ST MARTIN VILLAGE
536-564 DODGE ST
BUFFALO NY 14208

RCRA
NON GEN

EPA Handler ID: NYR000176552

Map Key	Number of Records	Direction	Distance (mi/ft)	Elev/Diff (ft)	Site	DB
Gen Status Universe:		No Report				
Contact Name:		MARGARET KRATHAUS				
Contact Address:		70, HARVARD PLACE, BUFFALO, NY, 14209, US				
Contact Phone No and Ext:		716-881-5150 4303				
Contact Email:						
Contact Country:		US				
County Name:		ERIE				
EPA Region:		02				
Land Type:		Private				
Receive Date:		20120110				
Location Latitude:						
Location Longitude:						

Violation/Evaluation Summary

Note: NO RECORDS: As of Nov 2022, there are no Compliance Monitoring and Enforcement (violation) records associated with this facility (EPA ID).

Handler Summary

Importer Activity:	No
Mixed Waste Generator:	No
Transporter Activity:	No
Transfer Facility:	No
Onsite Burner Exemption:	No
Furnace Exemption:	No
Underground Injection Activity:	No
Commercial TSD:	No
Used Oil Transporter:	No
Used Oil Transfer Facility:	No
Used Oil Processor:	No
Used Oil Refiner:	No
Used Oil Burner:	No
Used Oil Market Burner:	No
Used Oil Spec Marketer:	No

Hazardous Waste Handler Details

Sequence No:	1
Receive Date:	20100716
Handler Name:	ST MARTIN VILLAGE
Source Type:	Temporary
Federal Waste Generator Code:	2
Generator Code Description:	Small Quantity Generator

Waste Code Details

Hazardous Waste Code:	D039
Waste Code Description:	TETRACHLOROETHYLENE

Hazardous Waste Code:	F005
Waste Code Description:	THE FOLLOWING SPENT NONHALOGENATED SOLVENTS: TOLUENE, METHYL ETHYL KETONE, CARBON DISULFIDE, ISOBUTANOL, PYRIDINE, BENZENE, 2-ETHOXYETHANOL, AND 2-NITROPROPANE; ALL SPENT SOLVENT MIXTURES/BLENDS CONTAINING, BEFORE USE, A TOTAL OF TEN PERCENT OR MORE (BY VOLUME) OF ONE OR MORE OF THE ABOVE NONHALOGENATED SOLVENTS OR THOSE SOLVENTS LISTED IN F001, F002, OR F004; AND STILL BOTTOMS FROM THE RECOVERY OF THESE SPENT SOLVENTS AND SPENT SOLVENT MIXTURES.

Hazardous Waste Handler Details

Sequence No:	1
Receive Date:	20120110
Handler Name:	ST MARTIN VILLAGE

Source Type: Implementer
Federal Waste Generator Code: N
Generator Code Description: Not a Generator, Verified

Waste Code Details

Hazardous Waste Code: F005
Waste Code Description: THE FOLLOWING SPENT NONHALOGENATED SOLVENTS: TOLUENE, METHYL ETHYL KETONE, CARBON DISULFIDE, ISOBUTANOL, PYRIDINE, BENZENE, 2-ETHOXYETHANOL, AND 2-NITROPROPANE; ALL SPENT SOLVENT MIXTURES/BLENDS CONTAINING, BEFORE USE, A TOTAL OF TEN PERCENT OR MORE (BY VOLUME) OF ONE OR MORE OF THE ABOVE NONHALOGENATED SOLVENTS OR THOSE SOLVENTS LISTED IN F001, F002, OR F004; AND STILL BOTTOMS FROM THE RECOVERY OF THESE SPENT SOLVENTS AND SPENT SOLVENT MIXTURES.

Hazardous Waste Code: D039
Waste Code Description: TETRACHLOROETHYLENE

Owner/Operator Details

Owner/Operator Ind:	Current Owner	Street No:	70
Type:	Private	Street 1:	HARVARD PLACE
Name:	ST MARTIN VILLAGE LLP	Street 2:	
Date Became Current:	20100608	City:	BUFFALO
Date Ended Current:		State:	NY
Phone:		Country:	US
Source Type:	Temporary	Zip Code:	14209

Owner/Operator Ind:	Current Owner	Street No:	70
Type:	Private	Street 1:	HARVARD PLACE
Name:	ST MARTIN VILLAGE LLP	Street 2:	
Date Became Current:	20100608	City:	BUFFALO
Date Ended Current:		State:	NY
Phone:		Country:	US
Source Type:	Implementer	Zip Code:	14209

Owner/Operator Ind:	Current Operator	Street No:	70
Type:	Private	Street 1:	HARVARD PLACE
Name:	ST MARTIN VILLAGE LLP	Street 2:	
Date Became Current:	20100608	City:	BUFFALO
Date Ended Current:		State:	NY
Phone:		Country:	US
Source Type:	Temporary	Zip Code:	14209

Owner/Operator Ind:	Current Operator	Street No:	70
Type:	Private	Street 1:	HARVARD PLACE
Name:	ST MARTIN VILLAGE LLP	Street 2:	
Date Became Current:	20100608	City:	BUFFALO
Date Ended Current:		State:	NY
Phone:		Country:	US
Source Type:	Implementer	Zip Code:	14209

Historical Handler Details

Receive Dt: 20100716
Generator Code Description: Small Quantity Generator
Handler Name: ST MARTIN VILLAGE

26	2 of 5	SW	0.00 / 0.00	660.01 / 12	FORMER SEMINARY 564 DODGE ST BUFFALO NY 14209	UST
--------------------	--------	----	-------------	-------------	---	-----

Site ID:	347624	Expiry:	N/A
Site Status:	Unregulated/Closed	County:	Erie
Program No:	9-600820	UTM X:	185921.05774
Program Type Code:	PBS	UTM Y:	4757522.20360

Map Key	Number of Records	Direction	Distance (mi/ft)	Elev/Diff (ft)	Site	DB
---------	-------------------	-----------	------------------	----------------	------	----

Program Type Desc: Petroleum Bulk Storage Program
 Site Type: School

Tank Information

Prog No:	9-600820	UDC Ind:	1
Tank ID:	206810	Red Tag Start Date:	
Tank No:	1	Red Tag End Date:	
Tank Status:	3	Tank Last Test:	
Tank Status Desc:	Closed - Removed	Tank Next Test Due:	
Tank Type:	01	Test Method:	NN
Tank Type Desc:	Steel/Carbon Steel/Iron	Date Tested:	
Install Date:		Next Test:	
Close Date:	10/17/1995	Line Last Test Due:	
Tk Out of Serv Dt:		Next Line Test Due:	
Capacity (Gal):	10000	Line Test Method:	
Registered:	True	Modified by:	MJGRIFFI
Tank Model:		Last Modified:	05/09/2022
Pipe Model:			
Tank Location:	5		
Tank Location Desc:	Underground		
Category:	1		
Category Desc:	Category 1 means a tank which was installed before December 27, 1986		
Subpart:			
Subpart Desc:			
Class A Operator:			
Class B Operator:			
Tank Owner Name:			
Tank Owner Address:			

Material Information

Material Name: #2 fuel oil (on-site consumption)
 Percent: 100.00

<u>26</u>	3 of 5	SW	0.00 / 0.00	660.01 / 12	ST MARTINS VILLAGE LP 564 DODGE ST BUFFALO NY 14208	NY SPILLS
-----------	--------	----	----------------	----------------	---	-----------

Spill No:	1113684	UST Trust:	
Site ID:	461692	Spill Date:	2012-03-07 12:00:00
DER Facility ID:	416139	Received Date:	2012-03-07 14:30:00
CID:		CAC Date:	
Program Type:	ER	Insp Date:	
SWIS Code:	1502	Close Date:	2012-03-08 00:00:00
Water Body:		Create Date:	2012-03-07 15:33:00
Class:	D4	Update Date:	2012-03-08 12:37:55.280000000
Meets Std:	False	DEC Region:	9
Penalty:	False	Lead DEC:	FXGALLEG
REM Phase:	0	After Hours:	False
County:	Erie		
Contributing Factor:	Other		
Reported by:	Other		
Referred to:			
Source:	Institutional, Educational, Gov., Other		
Source File:	NYSDEC - Environmental Remediation Data Files - Spill Data		

Caller Remark:

"PHASE II COMPLETED AND CONTAMINATION DISCOVERED IN GROUNDWATER. LOW LEVEL CONTAMINATION - BENZENE 5 PPB XYLENE 5PPB, LOW LEVEL ACETONE. PROPERTY TRANSACTION PENDING RESOLUTION OF THE ENVIRONMENTAL ISSUES. REPORT WILL BE SUBMITTED ASAP - PHASE I AND II."

DEC Remark:

"3/7/12 AL LYONS PROVIDED THE FOLLOWING UPDATE: As a follow-up to our telephone conversation this afternoon, attached please find the

Map Key	Number of Records	Direction	Distance (mi/ft)	Elev/Diff (ft)	Site	DB
---------	-------------------	-----------	------------------	----------------	------	----

environmental reports for the above referenced site. As I indicated during our telephone conversation, this site was transformed into a housing complex in 2011. As part of the construction process, the entire area of where the elevated levels were observed was excavated down to below 15'. During the excavation process, Great Lakes was on site to oversee and monitor excavated soils to insure no environmental conditions existed. None were observed. However, in the process of the owner refinancing of the site, a phase I environmental assessment (section from EDA report attached) was conducted which indicated a concern because a drum of solvent was removed from the building. Therefore, a Phase II was recommended. FYI, Great Lakes actually managed the disposal of the drum during the construction project. At the time of discovery, the drum was in tack within the building with no evidence of a spill or release. A copy of the analytical data report to characterize it for disposal is attached. As recommended in the Phase I report, Great Lakes conducted the initial Phase II in January 2012 (report attached). However, because Great Lakes was not an approved vendor for the bank, Passero Associates of Rochester, New York performed a subsequent Phase II (Report Attached). As we discussed, this sampling indicated an elevated level of acetone in the groundwater. Thinking that it was a laboratory contaminant, a subsequent sampling was conducted for the one elevated well (analytical report attached). This sampling also indicated an elevated level of acetone (342 ppb) as well as detections of benzene (5.17ppb), toluene (3.5 ppb), xylene (5.5 ppb), and 2-butanone (81.5 ppb). In summary, all soil sampling results at the site as well as visual observations during construction activities did not indicate any environmental conditions. Therefore, it is my belief that this is not a site issue. In addition, due to the very low level of constituents detected in the groundwater, it does not pose an environmental issue for the site. Therefore, could you please review the attached information and as we discussed and issue a letter of no further action for the site, if appropriate. As discussed, the results of this finding are holding up a substantial amount of money in a refinance of the property and your prompt response would be greatly appreciated. Thank you in advance for your assistance in this matter Albert G. Lyons, Jr., P.E. Vice President/COO Great Lakes Environmental & Safety Consultants, Inc. 50 Ridge Road Buffalo, NY 14218 Office: 716.827.0700 ext. 15 Cell: 716-949-9451 Fax: 716.824.4734 3/8/12 MINOR CONTAMINATION IDENTIFIED AT MW1 AS NOTED ABOVE. PROBABLY ASSOCIATED WITH FORMER FUEL OIL UST REMOVAL FROM THE SAME AREA SPILL 9509662. NO FURTHER WORK IS REQUIRED. THE SPILL IS INACTIVE."

Material Information

OP Unit ID:	1211776	Med Ind Air:	False
OU:	01	Med GW:	True
Material ID:	2209595	Med SW:	False
CAS No:		Med DW:	False
Material Family:	Petroleum	Med Sewer:	False
Quantity:	.00	Med Surf:	False
Units:	G	Med Subway:	False
Recovered:	.00	Med Utility:	False
Med Soil:	False	Oxygenate:	
Med Air:	False		
Material Code:	0066A		
Material Name:	unknown petroleum		

Spiller Information

Spiller Name:
Spiller Company:
Spiller Address:
Spiller City:
Spiller State:
Spiller Zip:
Spiller Country:
Contact Name:
Contact Phone:
Contact Ext:
Latitude: 42.905613144
Longitude: -78.846201587

26	4 of 5	SW	0.00 / 0.00	660.01 / 12	FORMER SEMINARY 564 DODGE STREET BUFFALO NY	LST
--------------------	--------	----	-------------	-------------	---	-----

Spill No:	9509662	REM Phase:	0
Site ID:	280332	UST Trust:	False
DER Facility ID:	227613	Spill Date:	1995-09-26 12:00:00
CID:	349	Rcvd Date:	1995-10-17 12:00:00
Program Type:	ER	CAC Date:	1995-12-20 00:00:00
SWIS Code:	1502	Insp Date:	
Contribute Factor:	Tank Failure	Close Date:	1995-12-20 00:00:00
Water Body:		Create Date:	1995-11-03 00:00:00
Class:	C3	Update Date:	2007-01-17 13:41:08.903000000
Meets Std:	True	DEC Region:	9

Map Key	Number of Records	Direction	Distance (mi/ft)	Elev/Diff (ft)	Site	DB
---------	-------------------	-----------	------------------	----------------	------	----

Penalty:	False				Lead DEC:	COOKE
County:	Erie				After Hours:	False
Referred to:						
Reported by:		Tank Tester				
Source:		Institutional, Educational, Gov., Other				
Source File:		NYSDEC - Environmental Remediation Data Files - Spill Data				

Caller Remark:

"ANALYTICAL RESULTS FROM TANK.EXCAVATION EXCEED GUIDENCE VALVES"

Dec Remark:

"Prior to Sept, 2004 data translation this spill Lead_DEC Field was JDC 10/11/95: POST ANALYSIS INDICATED HIGH LEVELS OF 8270 ELEMENTS. REQUESTED RESAMPLE UNDER 8270 TCLP. 11/6/95: SENT LETTER TO RP REQUESTING RESAMPLE OF EXCAVATION AREA. 11/10/95: JDC TELCON W/ JOE KLOC TO MET ON SITE. 11/13/95: INSPECTED SITE W/ KLOC AND REQUESTED CORE SAMPLE FROM THE EXCAVATION TO TANK BOTTOM DEPTH OF 12 FEET. 12/20/95: JDC RECIEVED AND REVIEWD RESAMPLING OF EXCAVATION AND FOUND SATISFACTORY. BASED ON RESULTS NO FURTHER ACTION IS REQUIRED. SENT CLOSURE LETTER TO RP. "

Material Information

OP Unit ID:	1020137	Med in Air:	False
OU:	01	Med GW:	True
Material ID:	360600	Med SW:	False
CAS No:		Med DW:	False
Material Family:	Petroleum	Med Sewer:	False
Quantity:	.00	Med Surf:	False
Units:	G	Med Subway:	False
Recovered:	.00	Med Utility:	False
Med Soil:	False	Oxygenate:	
Med Air:	False		
Material Code:	0001A		
Material Name:	#2 fuel oil		

Spiller Information

Spiller Name:	
Spiller Company:	DIOCESE OF BUFFALO
Spiller Address:	795 MAIN STREET
Spiller City:	BUFFALO
Spiller State:	NY
Spiller Zip:	14203-1250
Spiller Country:	001
Contact Name:	
Contact Phone:	
Contact Ext:	
Latitude:	42.905627960
Longitude:	-78.846318700

26	5 of 5	SW	0.00 / 0.00	660.01 / 12	ST MARTIN VILLAGE 536-564 DODGE ST BUFFALO NY 14208	FINDS/FRS
--------------------	--------	----	----------------	----------------	---	-----------

Registry ID:	110044946048
FIPS Code:	36029
HUC Code:	04120103
Site Type Name:	STATIONARY
Location Description:	
Supplemental Location:	
Create Date:	08-MAR-12
Update Date:	28-MAR-14
Interest Types:	UNSPECIFIED UNIVERSE
SIC Codes:	
SIC Code Descriptions:	
NAICS Codes:	

Map Key	Number of Records	Direction	Distance (mi/ft)	Elev/Diff (ft)	Site	DB
NAICS Code Descriptions:						
Conveyor:		FRS-GEOCODE				
Federal Facility Code:						
Federal Agency Name:						
Tribal Land Code:						
Tribal Land Name:						
Congressional Dist No:		28				
Census Block Code:		360290033022013				
EPA Region Code:		02				
County Name:		ERIE				
US/Mexico Border Ind:						
Latitude:		42.90556				
Longitude:		-78.84619				
Reference Point:		CENTER OF A FACILITY OR STATION				
Coord Collection Method:		ADDRESS MATCHING-HOUSE NUMBER				
Accuracy Value:		30				
Datum:		NAD83				
Source:						
Facility Detail Rprt URL:		https://ofmpub.epa.gov/frs_public2/fii_query_detail.disp_program_facility?p_registry_id=110044946048				
Program Acronyms:						
RCRAINFO:NYR000176552						

27	1 of 1	SE	0.00 / 0.00	646.19 / -1	BUFFALO CITY OF - MLK JR PARK CASINO 175 N PARADE AVE BUFFALO NY 14211	FINDS/FRS
--------------------	--------	----	-------------	-------------	---	-----------

Registry ID:		110067045227				
FIPS Code:		36029				
HUC Code:		04120103				
Site Type Name:		STATIONARY				
Location Description:						
Supplemental Location:						
Create Date:		18-DEC-15				
Update Date:						
Interest Types:		UNSPECIFIED UNIVERSE				
SIC Codes:						
SIC Code Descriptions:						
NAICS Codes:		925120				
NAICS Code Descriptions:		ADMINISTRATION OF URBAN PLANNING AND COMMUNITY AND RURAL DEVELOPMENT.				
Conveyor:		FRS-GEOCODE				
Federal Facility Code:						
Federal Agency Name:						
Tribal Land Code:						
Tribal Land Name:						
Congressional Dist No:		28				
Census Block Code:		360290035004016				
EPA Region Code:		02				
County Name:		ERIE				
US/Mexico Border Ind:						
Latitude:		42.90651				
Longitude:		-78.83689				
Reference Point:		CENTER OF A FACILITY OR STATION				
Coord Collection Method:		ADDRESS MATCHING-HOUSE NUMBER				
Accuracy Value:		30				
Datum:		NAD83				
Source:						
Facility Detail Rprt URL:		https://ofmpub.epa.gov/frs_public2/fii_query_detail.disp_program_facility?p_registry_id=110067045227				
Program Acronyms:						
RCRAINFO:NYR000224915						

Map Key	Number of Records	Direction	Distance (mi/ft)	Elev/Diff (ft)	Site	DB
28	1 of 1	ESE	0.00 / 0.00	645.83 / -2	LAKE ERIE RECYCLING 1207 FILLMORE AVE BUFFALO BUFFALO NY	NY SPILLS

Spill No:	0550213	UST Trust:	False
Site ID:	345572	Spill Date:	2005-04-01 12:00:00
DER Facility ID:	291806	Received Date:	2005-04-21 15:34:00
CID:		CAC Date:	
Program Type:	ER	Insp Date:	
SWIS Code:	1502	Close Date:	2005-05-05 00:00:00
Water Body:		Create Date:	2005-05-05 07:14:00
Class:	E5	Update Date:	2005-05-10 08:18:01.670000000
Meets Std:	True	DEC Region:	9
Penalty:	False	Lead DEC:	JFOTTO
REM Phase:	0	After Hours:	False
County:	Erie		
Contributing Factor:	Deliberate		
Reported by:	Citizen		
Referred to:			
Source:	Commercial/Industrial		
Source File:	NYSDEC - Environmental Remediation Data Files - Spill Data		

Caller Remark:

"CALLER STATED HYDRAULIC OIL IS BEING RELEASED FROM HEAVY MACHINERY. CALL ALSO SAID IT HAS BEEN GOING ON FOR OVER A YEAR."

DEC Remark:

"NATIONAL RESPONSE CENTER SENT REPORT. INCIDENT REPORT #756457 LAW ENFORCEMENT AND BUFFALO SEWER AUTHORITY HAVE BEEN NOTIFIED. BSA WILL INVESTIGATE. 05/05/05 JFO TELCON WITH LESLIE SEDITA OF THE BSA. SHE SENT JIM OVERHOLT TO THE SITE. HE WAS TOLD THAT THEY ARE HAVING SOME LABOR PROBLEMS AND THERE IS NO SPILLAGE. ALSO THEY HIRED HAZARD EVALUATIONS TO DO THEIR SPCC PLAN. I CALLED MARK HANNA OF HAZARD E. HE SAID THEY WERE OUT TO THE SITE RECENTLY AND FOUND NO SPILLAGE. NO FURTHER ACTION REQUIRED. CLOSED THERE IS NO PAPER FILE FOR THIS SPILL"

Material Information

OP Unit ID:	1103290	Med Ind Air:	False
OU:	01	Med GW:	False
Material ID:	583502	Med SW:	False
CAS No:		Med DW:	False
Material Family:	Petroleum	Med Sewer:	True
Quantity:	.00	Med Surf:	False
Units:		Med Subway:	False
Recovered:		Med Utility:	False
Med Soil:	False	Oxygenate:	False
Med Air:	False		
Material Code:	0010		
Material Name:	hydraulic oil		

Spiller Information

Spiller Name:	
Spiller Company:	LAKE ERIE RECYCLING
Spiller Address:	1207 FILLMORE
Spiller City:	BUFFALO
Spiller State:	NY
Spiller Zip:	
Spiller Country:	001
Contact Name:	
Contact Phone:	(716) 823-3788
Contact Ext:	
Latitude:	42.906794000
Longitude:	-78.839019000

Map Key	Number of Records	Direction	Distance (mi/ft)	Elev/Diff (ft)	Site	DB
29	1 of 1	NE	0.00 / 0.00	638.30 / -9	WINSLOW AND FILMORE AVES BUFFALO NY	ERNS

NRC Report No: 47031
Type of Incident: FIXED
Incident Cause: EQUIPMENT FAILURE
Incident Date: 11/9/1990 10:20:00 AM
Incident Location:
Incident Dtg: OCCURRED
Distance from City:
Distance Units:
Direction from City:
Location County: ERIE
Potential Flag:
Year: Year 1990 Reports
Description of Incident: PORTABLE TOTE TANK/LOOSE DOME COVER

Latitude Degrees:
Latitude Minutes:
Latitude Seconds:
Longitude Degrees:
Longitude Minutes:
Longitude Seconds:
Lat Quad:
Long Quad:
Location Section:
Location Township:
Location Range:

Material Spill Information

Chris Code: NCC
CAS No:
UN No:
Name of Material: BIG APPLE WASH 7226B
Amount of Material: 295
Unit of Measure: GALLON(S)
If Reached Water: YES
Amount in Water: 0
Unit Reach Water: NONE

Calls Information

Date Time Received: 11/9/1990 10:44:13 AM
Date Time Complete: 11/9/1990 10:50:29 AM
Call Type: INC
Resp Company: CHEM CENTREL BUFFALO
Resp Org Type: PRIVATE ENTERPRISE
Responsible City: BUFFALO
Responsible State: NY
Responsible Zip: 14207
Source: UNAVAILABLE

Incident Information

Tank ID:
Tank Regulated: U
Tank Regulated By:
Capacity of Tank:
Capacity Tank Units:
Description of Tank:
Actual Amount:
Actual Amount Units:
Tank Above Ground: ABOVE
NPDES:
NPDES Compliance: U
Init Contin Rel No:
Contin Rel Permit:
Contin Release Type:
Aircraft ID:
Aircraft Runway No:
Aircraft Spot No:
Aircraft Type: UNKNOWN
Aircraft Model:
Aircraft Fuel Cap:
Aircraft Fuel Cap U:
Aircraft Fuel on Brd:
Aircraft Fuel OB U:
Aircraft Hanger:
Road Mile Marker:
Power Gen Facility: U
Generating Capacity:
Type of Fixed Obj: UNKNOWN
Type of Fuel:
DOT Crossing No:
Building ID:
Location Area ID:
Location Block ID:
OCSG No:
OCSP No:
State Lease No:
Pier Dock No:
Berth Slip No:
Brake Failure: N
Airbag Deployed:
Transport Contain: U
Location Subdiv:
Platform Rig Name:
Platform Letter:
Allision: N
Type of Structure:
Structure Name:
Structure Oper: Y
Transit Bus Flag:
Date Time Norm Serv:
Serv Disrupt Time:
Serv Disrupt Units:
CR Begin Date:
CR End Date:
CR Change Date:
FBI Contact:
FBI Contact Dt Tm:
Passenger Handling:
Passenger Route: XXX
Passenger Delay: XXX

Map Key	Number of Records	Direction	Distance (mi/ft)	Elev/Diff (ft)	Site	DB
DOT Regulated:	U				Sub Part C Test Req:	XXX
Pipeline Type:	UNKNOWN				Conductor Test:	
Pipeline Abv Ground:	ABOVE				Engineer Test:	
Pipeline Covered:	U				Trainman Test:	
Exposed Underwater:	U				Yard Foreman Test:	
Railroad Hotline:	No				RCL Operator Test:	
Railroad Milepost:	UNKNOWN				Brakeman Test:	
Grade Crossing:	N				Train Dispat Test:	
Crossing Device Ty:					Signalman Test:	
Ty Vehicle Involved:	UNKNOWN				Oth Employee Test:	
Device Operational:	Y				Unknown Test:	

Incident Details Information

Release Secured:		State Agen Report No:	
Release Rate:		State Agen on Scene:	
Release Rate Unit:		State Agen Notified:	
Release Rate Rate:		Fed Agency Notified:	
Est Duration of Rel:		Oth Agency Notified:	
Desc Remedial Act:	BIG APPLE WASH CONTAINS 48% MINERAL SPIRITS, 48% AREMATIC 100 HYDRO-CARBONS AND 4% SOAP. SORBENTS APPLIED. REPAIRS BEING MADE TO DOME.	Body of Water:	
Fire Involved:	N	Tributary of:	
Fire Extinguished:		Near River Mile Make:	
Any Evacuations:	N	Near River Mile Mark:	
No Evacuated:		Offshore:	
Who Evacuated:		Weather Conditions:	
Radius of Evacu:		Air Temperature:	
Any Injuries:	U	Wind Direction:	
No. Injured:		Wind Speed:	
No. Hospitalized:		Wind Speed Unit:	
No. Fatalities:		Water Supp Contam:	
Any Fatalities:	U	Water Temperature:	
Any Damages:	N	Wave Condition:	
Damage Amount:		Current Speed:	
Air Corridor Closed:		Current Direction:	
Air Corridor Desc:		Current Speed Unit:	
Air Closure Time:		EMPL Fatality:	
Waterway Closed:		Pass Fatality:	
Waterway Desc:		Community Impact:	
Waterway Close Time:		Passengers Transfer:	UNK
Road Closed:		Passenger Injuries:	
Road Desc:		Employee Injuries:	
Road Closure Time:		Occupant Fatality:	
Road Closure Units:		Sheen Size:	
Closure Direction:		Sheen Size Units:	
Major Artery:		Sheen Size Length:	
Track Closed:		Sheen Size Length U:	
Track Desc:		Sheen Size Width:	
Track Closure Time:		Sheen Size Width U:	
Track Closure Units:		Sheen Color:	
Track Close Dir:		Dir of Sheen Travel:	
Media Interest:		Sheen Odor Desc:	
Medium Desc:	LAND	Duration Unit:	
Addl Medium Info:	CONCRETE	Additional Info:	

30 1 of 1 N 0.00 / 0.00 635.01 / -13 FIRST STUDENT BUS HUMBOLDT AND E FERRY BUFFALO NY NY SPILLS

Spill No:	2106618	UST Trust:	
Site ID:	625516	Spill Date:	2021-10-14 15:00:00
DER Facility ID:	572694	Received Date:	2021-10-14 15:20:00
CID:		CAC Date:	
Program Type:	ER	Insp Date:	

Map Key	Number of Records	Direction	Distance (mi/ft)	Elev/Diff (ft)	Site	DB
SWIS Code:	1502				Close Date: 2021-10-15 00:00:00	
Water Body:					Create Date: 2021-10-14 15:27:00	
Class:					Update Date: 2021-10-15 09:17:34.963000000	
Meets Std:	False				DEC Region: 9	
Penalty:	False				Lead DEC: TDJOHNSO	
REM Phase:	0				After Hours: False	
County:		Erie				
Contributing Factor:		Equipment Failure				
Reported by:		Fire Department				
Referred to:						
Source:		Commercial/Industrial				
Source File:		NYSDEC - Environmental Remediation Data Files - Spill Data				

Caller Remark:

"First Student Bus accident. Motor oil spilled along street approx. 30 yards. Buffalo Fire spread speed dry. City streets will pick up with street sweeper."

DEC Remark:

"10/14/21 TDJ WENT TO LOCATION WHERE BFD HAD SPEEDY DRY OVER STRECH OF ROADWAY. CITY SWEEPER ARRIVED TO SWEEP CONTAMINATED SPEEDY DRY OFF STREET. TOW TRUCK FROM JOHN'S TRUCKING ARRIVED AND MOVED BUS TO CLEAN AREA. ADDITIONAL SORBENT WAS ADDED NEAR CURB WHERE OIL SETTLED. WILL LEAVE TO ABSORB. SWEEPER FINISHED AND SITE WAS CLEANED TO SATISFACTION OF DEC. NO FURTHER ACTION FILE CLOSED TO ELECRTONIC ONLY"

Material Information

OP Unit ID:	1372658	Med Ind Air:	False
OU:	01	Med GW:	False
Material ID:	2385989	Med SW:	False
CAS No:		Med DW:	False
Material Family:	Petroleum	Med Sewer:	False
Quantity:	15.00	Med Surf:	True
Units:	G	Med Subway:	False
Recovered:	.00	Med Utility:	False
Med Soil:	False	Oxygenate:	
Med Air:	False		
Material Code:	0015		
Material Name:	motor oil		

Spiller Information

Spiller Name:	
Spiller Company:	FIRST STUDENT
Spiller Address:	
Spiller City:	
Spiller State:	NY
Spiller Zip:	
Spiller Country:	999
Contact Name:	
Contact Phone:	
Contact Ext:	
Latitude:	
Longitude:	

31 1 of 1 **SSW** 0.00 / 0.00 656.02 / 8 **SOIL** **553 DODGE ST** **NY SPILLS**
BUFFALO NY

Spill No:	1009473	UST Trust:	False
Site ID:	443016	Spill Date:	2010-12-04 11:00:00
DER Facility ID:	397968	Received Date:	2010-12-04 11:21:00
CID:		CAC Date:	
Program Type:	ER	Insp Date:	
SWIS Code:	1502	Close Date:	2010-12-06 00:00:00
Water Body:		Create Date:	2010-12-04 11:23:00

Map Key	Number of Records	Direction	Distance (mi/ft)	Elev/Diff (ft)	Site	DB
Class:	D4				Update Date:	2010-12-06 08:29:02.730000000
Meets Std:	False				DEC Region:	9
Penalty:	False				Lead DEC:	FXGALLEG
REM Phase:	0				After Hours:	True
County:		Erie				
Contributing Factor:		Equipment Failure				
Reported by:		Other				
Referred to:						
Source:		Commercial Vehicle				
Source File:		NYSDEC - Environmental Remediation Data Files - Spill Data				

Caller Remark:

"Caller advised 1 pint of hydraulic fluid spilled onto roadway. Clean up is in process."

DEC Remark:

"12/6/10 MINOR SPILL CLEANED UP. NO FURTHER ACTION NECESSARY. SPILL CLOSED. ELECTRONIC FILE ONLY."

Material Information

OP Unit ID:	1193504	Med Ind Air:	False
OU:	01	Med GW:	False
Material ID:	2188898	Med SW:	False
CAS No:		Med DW:	False
Material Family:	Petroleum	Med Sewer:	False
Quantity:		Med Surf:	False
Units:		Med Subway:	False
Recovered:		Med Utility:	False
Med Soil:	True	Oxygenate:	
Med Air:	False		
Material Code:	0010		
Material Name:	hydraulic oil		

Spiller Information

Spiller Name:	
Spiller Company:	NATIONAL GRID
Spiller Address:	
Spiller City:	
Spiller State:	NY
Spiller Zip:	
Spiller Country:	999
Contact Name:	LISA MONTESANO
Contact Phone:	(716) 831-7209
Contact Ext:	
Latitude:	42.905509028
Longitude:	-78.846804761

32	1 of 1	N	0.00 / 0.00	635.04 / -12	NYS DOT BIN 1022640 E FERRY ST OVER RTE 33 BUFFALO NY 14209	RCRA SQG
--------------------	--------	---	-------------	--------------	---	----------

EPA Handler ID:	NYD987008349
Gen Status Universe:	Small Quantity Generator
Contact Name:	CHARLES J WHETSTONE
Contact Address:	EVANS ST, HAMBURG, NY, 14075, US
Contact Phone No and Ext:	716-648-5533
Contact Email:	
Contact Country:	US
County Name:	ERIE
EPA Region:	02
Land Type:	State
Receive Date:	20070101
Location Latitude:	42.914727

Map Key	Number of Records	Direction	Distance (mi/ft)	Elev/Diff (ft)	Site	DB
---------	-------------------	-----------	------------------	----------------	------	----

Location Longitude: -78.843223

Violation/Evaluation Summary

Note: NO RECORDS: As of Nov 2022, there are no Compliance Monitoring and Enforcement (violation) records associated with this facility (EPA ID).

Handler Summary

Importer Activity: No
Mixed Waste Generator: No
Transporter Activity: No
Transfer Facility: No
Onsite Burner Exemption: No
Furnace Exemption: No
Underground Injection Activity: No
Commercial TSD: No
Used Oil Transporter: No
Used Oil Transfer Facility: No
Used Oil Processor: No
Used Oil Refiner: No
Used Oil Burner: No
Used Oil Market Burner: No
Used Oil Spec Marketer: No

Hazardous Waste Handler Details

Sequence No: 1
Receive Date: 20050213
Handler Name: NYSDOT BIN: 1022640
Federal Waste Generator Code: 1
Generator Code Description: Large Quantity Generator
Source Type: Annual/Biennial Report

Waste Code Details

Hazardous Waste Code: D008
Waste Code Description: LEAD

Hazardous Waste Handler Details

Sequence No: 1
Receive Date: 20060101
Handler Name: NYSDOT BIN: 1022640
Federal Waste Generator Code: 2
Generator Code Description: Small Quantity Generator
Source Type: Implementer

Hazardous Waste Handler Details

Sequence No: 1
Receive Date: 19920710
Handler Name: NYSDOT BIN 1022640
Federal Waste Generator Code: N
Generator Code Description: Not a Generator, Verified
Source Type: Notification

Waste Code Details

Hazardous Waste Code: D008
Waste Code Description: LEAD

Map Key	Number of Records	Direction	Distance (mi/ft)	Elev/Diff (ft)	Site	DB
---------	-------------------	-----------	------------------	----------------	------	----

Hazardous Waste Code: D000
Waste Code Description: DESCRIPTION

Hazardous Waste Handler Details

Sequence No: 2
Receive Date: 20070101
Handler Name: NYSDOT BIN 1022640
Federal Waste Generator Code: 2
Generator Code Description: Small Quantity Generator
Source Type: Implementer

Owner/Operator Details

Owner/Operator Ind: Current Owner	Street No:	
Type: State	Street 1:	EVANS STREET
Name: NYSDOT	Street 2:	
Date Became Current: 19700101	City:	HAMBURG
Date Ended Current:	State:	NY
Phone:	Country:	US
Source Type: Annual/Biennial Report	Zip Code:	14075
Owner/Operator Ind: Current Owner	Street No:	
Type: State	Street 1:	GEN WM J DONOVAN BLDG 125 MAIN
Name: NYSDOT	Street 2:	
Date Became Current:	City:	BUFFALO
Date Ended Current:	State:	NY
Phone: 716-847-3122	Country:	
Source Type: Notification	Zip Code:	14203
Owner/Operator Ind: Current Owner	Street No:	
Type: State	Street 1:	GEN WM J DONOVAN BLDG 125 MAIN
Name: NYSDOT	Street 2:	
Date Became Current:	City:	BUFFALO
Date Ended Current:	State:	NY
Phone: 716-847-3122	Country:	US
Source Type: Implementer	Zip Code:	14203
Owner/Operator Ind: Current Operator	Street No:	
Type: State	Street 1:	
Name: NYSDOT	Street 2:	
Date Became Current: 19700101	City:	
Date Ended Current:	State:	
Phone:	Country:	US
Source Type: Annual/Biennial Report	Zip Code:	
Owner/Operator Ind: Current Owner	Street No:	
Type: State	Street 1:	EVANS STREET
Name: NYSDOT	Street 2:	
Date Became Current: 19700101	City:	HAMBURG
Date Ended Current:	State:	NY
Phone:	Country:	US
Source Type: Implementer	Zip Code:	14075

Historical Handler Details

Receive Dt: 20060101
Generator Code Description: Small Quantity Generator
Handler Name: NYSDOT BIN: 1022640

Receive Dt: 20050213
Generator Code Description: Large Quantity Generator
Handler Name: NYSDOT BIN: 1022640

Map Key	Number of Records	Direction	Distance (mi/ft)	Elev/Diff (ft)	Site	DB
Receive Dt:		19920710				
Generator Code Description:		Not a Generator, Verified				
Handler Name:		NYS DOT BIN 1022640				

[33](#) 1 of 1 **NNW** 0.00 / 0.00 634.33 / -13 **HYDRAULIC LINE BREAK
GARBAGE TRUCK
532 E FERRY
BUFFALO NY** **NY SPILLS**

Spill No:	2204931	UST Trust:	
Site ID:	642104	Spill Date:	2022-09-06 07:45:00
DER Facility ID:	588569	Received Date:	2022-09-06 08:00:00
CID:		CAC Date:	
Program Type:	ER	Insp Date:	
SWIS Code:	1502	Close Date:	2022-09-06 00:00:00
Water Body:		Create Date:	2022-09-06 08:10:00
Class:		Update Date:	2022-09-06 08:11:39.790000000
Meets Std:	False	DEC Region:	9
Penalty:	False	Lead DEC:	FXGALLEG
REM Phase:	0	After Hours:	True
County:	Erie		
Contributing Factor:	Equipment Failure		
Reported by:	Fire Department		
Referred to:			
Source:	Institutional, Educational, Gov., Other		
Source File:	NYSDEC - Environmental Remediation Data Files - Spill Data		

Caller Remark:

"Hydraulic line break on a garbage truck. BFD on scene. Spread speedi dry. Shoveled up impacted grass and placed in regular waste stream. Speedi dri picked up by street sweeper. Minor amount to the drain - in the trap which will be vacced out and disposed of."

DEC Remark:

"9/6/22 This is a minor spill that has been cleaned up by the BFD. No further action required. Closed."

Material Information

OP Unit ID:	1389124	Med Ind Air:	False
OU:	01	Med GW:	False
Material ID:	2404096	Med SW:	False
CAS No:		Med DW:	False
Material Family:	Petroleum	Med Sewer:	True
Quantity:	5.00	Med Surf:	True
Units:	G	Med Subway:	False
Recovered:	5.00	Med Utility:	False
Med Soil:	False	Oxygenate:	
Med Air:	False		
Material Code:	0010		
Material Name:	hydraulic oil		

Spill Data

Material Name: hydraulic oil
Material Family: Petroleum
Quantity: 5
Units: Gallons
Recovered: 5

[34](#) 1 of 1 **SW** 0.00 / 0.00 658.10 / 11 **NYS DOT BIN 1-02261-0
DODGE ST OVER RTE 33
BUFFALO NY 14207** **FINDS/FRS**

Registry ID: 110008107093

Map Key	Number of Records	Direction	Distance (mi/ft)	Elev/Diff (ft)	Site	DB
FIPS Code:		36029				
HUC Code:		04120103				
Site Type Name:		STATIONARY				
Location Description:						
Supplemental Location:		MI POST REF 33-5301-1027				
Create Date:		01-MAR-00				
Update Date:		09-AUG-10				
Interest Types:		SQG				
SIC Codes:						
SIC Code Descriptions:						
NAICS Codes:						
NAICS Code Descriptions:						
Conveyor:		FRS-GEOCODE				
Federal Facility Code:						
Federal Agency Name:						
Tribal Land Code:						
Tribal Land Name:						
Congressional Dist No:		28				
Census Block Code:		360290033022015				
EPA Region Code:		02				
County Name:		ERIE				
US/Mexico Border Ind:						
Latitude:		42.90557				
Longitude:		-78.84709				
Reference Point:		ENTRANCE POINT OF A FACILITY OR STATION				
Coord Collection Method:		ADDRESS MATCHING-HOUSE NUMBER				
Accuracy Value:		30				
Datum:		NAD83				
Source:						
Facility Detail Rprt URL:		https://ofmpub.epa.gov/frs_public2/fii_query_detail.disp_program_facility?p_registry_id=110008107093				
Program Acronyms:						

RCRAINFO:NYR000068585

35	1 of 1	NNE	0.00 / 0.00	635.61 / -12	ATLANTIC A-PLUS 606 EAST FERRY STREET BUFFALO NY	LST
--------------------	--------	------------	--------------------	---------------------	---	------------

Spill No:	9201248	REM Phase:	0
Site ID:	163148	UST Trust:	True
DER Facility ID:	137604	Spill Date:	1992-04-30 10:00:00
CID:		Rcvd Date:	1992-04-30 20:58:00
Program Type:	ER	CAC Date:	1992-05-01 00:00:00
SWIS Code:	1502	Insp Date:	1992-05-01 00:00:00
Contribute Factor:	Tank Failure	Close Date:	1992-05-01 00:00:00
Water Body:		Create Date:	1992-06-09 00:00:00
Class:	B3	Update Date:	1993-03-22 00:00:00
Meets Std:	True	DEC Region:	9
Penalty:	False	Lead DEC:	PRINGLE
County:	Erie	After Hours:	True
Referred to:			
Reported by:	Local Agency		
Source:	Gasoline Station or other PBS Facility		
Source File:	NYSDC - Environmental Remediation Data Files - Spill Data		

Caller Remark:

"GASOLINE ODORS AT 606 E. FERRY STREET FROM SANITARY SEWER. SEE SPILL # 8804436 FOR MORE INFO."

Dec Remark:

"Prior to Sept, 2004 data translation this spill Lead_DEC Field was MNP 05/01/92: 5/1/92 MNP INSP. & MEETING W/BSA. HNU READINGS OVER 40 PPM ON FERRY STREET. ALSO, READINGS AT ATLANTIC STATION ON FILLMORE & FERRY. SEE SPILL # 8804436 FOR MORE INFO. & FOLLOWUP, COMPLETE. "

Map Key	Number of Records	Direction	Distance (mi/ft)	Elev/Diff (ft)	Site	DB
---------	-------------------	-----------	------------------	----------------	------	----

Material Information

OP Unit ID:	965227	Med in Air:	False
OU:	01	Med GW:	False
Material ID:	412575	Med SW:	False
CAS No:		Med DW:	False
Material Family:	Petroleum	Med Sewer:	True
Quantity:	.00	Med Surf:	False
Units:		Med Subway:	False
Recovered:	.00	Med Utility:	False
Med Soil:	False	Oxygenate:	
Med Air:	False		
Material Code:	0009		
Material Name:	gasoline		

Spiller Information

Spiller Name:	
Spiller Company:	SUN COMPANY
Spiller Address:	301 WEST HIAWATHA BLVD.
Spiller City:	SYRACUSE
Spiller State:	NY
Spiller Zip:	13204
Spiller Country:	001
Contact Name:	
Contact Phone:	
Contact Ext:	
Latitude:	42.914714010
Longitude:	-78.841996920

36	1 of 2	NNW	0.00 / 0.00	634.09 / -13	U.S. FOOD MART 471 EAST FERRY BUFFALO NY 14211	FINDS/FRS
--------------------	--------	------------	--------------------	---------------------	---	------------------

Registry ID:	110028209757
FIPS Code:	
HUC Code:	04120104
Site Type Name:	STATIONARY
Location Description:	
Supplemental Location:	
Create Date:	20-FEB-07
Update Date:	03-MAY-15
Interest Types:	ENFORCEMENT/COMPLIANCE ACTIVITY, FORMAL ENFORCEMENT ACTION
SIC Codes:	
SIC Code Descriptions:	
NAICS Codes:	
NAICS Code Descriptions:	
Conveyor:	FRS-GEOCODE
Federal Facility Code:	
Federal Agency Name:	
Tribal Land Code:	
Tribal Land Name:	
Congressional Dist No:	27
Census Block Code:	360290059001003
EPA Region Code:	02
County Name:	ERIE
US/Mexico Border Ind:	
Latitude:	42.94402
Longitude:	-78.9052
Reference Point:	CENTER OF A FACILITY OR STATION
Coord Collection Method:	ADDRESS MATCHING-HOUSE NUMBER
Accuracy Value:	30
Datum:	NAD83
Source:	
Facility Detail Rprt URL:	https://ofmpub.epa.gov/frs_public2/fii_query_detail.disp_program_facility?p_registry_id=110028209757
Program Acronyms:	

Map Key	Number of Records	Direction	Distance (mi/ft)	Elev/Diff (ft)	Site	DB
---------	-------------------	-----------	------------------	----------------	------	----

ICIS:600007257

36	2 of 2	NNW	0.00 / 0.00	634.09 / -13	COMMERCIAL PROPERTY EL WADHI FOOD MART 471 EAST FERRY ST BUFFALO NY	NY SPILLS
--------------------	--------	-----	-------------	--------------	--	-----------

Spill No:	1702945	UST Trust:	False
Site ID:	553097	Spill Date:	2017-06-25 17:04:00
DER Facility ID:	506706	Received Date:	2017-06-25 17:04:00
CID:		CAC Date:	
Program Type:	ER	Insp Date:	
SWIS Code:	1502	Close Date:	2017-09-19 00:00:00
Water Body:		Create Date:	2017-06-25 17:07:00
Class:		Update Date:	2017-09-19 10:10:58.800000000
Meets Std:	False	DEC Region:	9
Penalty:	False	Lead DEC:	TDJOHNSO
REM Phase:	0	After Hours:	True
County:	Erie		
Contributing Factor:	Equipment Failure		
Reported by:	Other		
Referred to:			
Source:	Gasoline Station or other PBS Facility		
Source File:	NYSDEC - Environmental Remediation Data Files - Spill Data		

Caller Remark:

"blown gas line. cleanup tech on scene. just soil . unknown amount"

DEC Remark:

"06/25/17 TDJ CONTACTED JOSH W/ REID PETROLEUM WHO STATED THAT A TECH WAS ONSITE AND FOUND A SMALL LEAK IN A DISPENSOR LINE. SPEEDY DRY WAS USED ON ASPHALT TO COLLECT GASOLINE WHILE HE WENT FOR CONNECTOR TO FIX PUMP. SPEEDY DRY WAS COLLECTED FOR DISPOSAL AND NO DRAINS NOR SOIL WAS AFFECTED. NO FURTHER ACTION FILE CLOSED TO ELECTRONIC ONLY"

Material Information

OP Unit ID:	1301183	Med Ind Air:	False
OU:	01	Med GW:	False
Material ID:	2307546	Med SW:	False
CAS No:		Med DW:	False
Material Family:	Petroleum	Med Sewer:	False
Quantity:		Med Surf:	False
Units:		Med Subway:	False
Recovered:		Med Utility:	False
Med Soil:	True	Oxygenate:	
Med Air:	False		
Material Code:	0009		
Material Name:	gasoline		

Spiller Information

Spiller Name:	JOSH MANETI
Spiller Company:	REID
Spiller Address:	471 EAST FERRY ST
Spiller City:	BUFFALO
Spiller State:	NY
Spiller Zip:	
Spiller Country:	999
Contact Name:	JOSH MANETI
Contact Phone:	(716) 512-4223
Contact Ext:	

Map Key	Number of Records	Direction	Distance (mi/ft)	Elev/Diff (ft)	Site	DB
---------	-------------------	-----------	------------------	----------------	------	----

Latitude:
Longitude:

37	1 of 1	NNW	0.00 / 0.00	634.02 / -14	GEIGER INC 489 EAST FERRY STREET BUFFALO NY	NY SPILLS
--------------------	--------	-----	-------------	--------------	---	-----------

Spill No:	8201667	UST Trust:	False
Site ID:	268977	Spill Date:	1982-01-04 21:25:00
DER Facility ID:	219080	Received Date:	1982-01-05 03:40:00
CID:		CAC Date:	1983-01-05 00:00:00
Program Type:	ER	Insp Date:	
SWIS Code:	1502	Close Date:	1983-01-05 00:00:00
Water Body:		Create Date:	1988-08-10 00:00:00
Class:		Update Date:	1988-10-03 00:00:00
Meets Std:	True	DEC Region:	9
Penalty:	False	Lead DEC:	NYSDOT
REM Phase:	0	After Hours:	True
County:	Erie		
Contributing Factor:	Vandalism		
Reported by:	Affected Persons		
Referred to:			
Source:	Private Dwelling		
Source File:	NYSDEC - Environmental Remediation Data Files - Spill Data		

Caller Remark:

"VANDELS DUMPED A 55 GALLON DRUM OF WASTE OIL TO GROUND."

DEC Remark:

""

Material Information

OP Unit ID:	893216	Med Ind Air:	False
OU:	01	Med GW:	False
Material ID:	484448	Med SW:	False
CAS No:		Med DW:	False
Material Family:	Petroleum	Med Sewer:	False
Quantity:	30.00	Med Surf:	False
Units:	G	Med Subway:	False
Recovered:	30.00	Med Utility:	False
Med Soil:	True	Oxygenate:	
Med Air:	False		
Material Code:	0022		
Material Name:	waste oil/used oil		

Spiller Information

Spiller Name:	
Spiller Company:	GEIGER INC
Spiller Address:	489 EAST FERRY STREET
Spiller City:	BUFFALO
Spiller State:	NY
Spiller Zip:	
Spiller Country:	001
Contact Name:	
Contact Phone:	
Contact Ext:	
Latitude:	42.914647700
Longitude:	-78.846378190

38	1 of 1	NNW	0.00 /	633.67 /	FRIENDLY FOOD MARKET	UST
--------------------	--------	-----	--------	----------	----------------------	-----

Map Key	Number of Records	Direction	Distance (mi/ft)	Elev/Diff (ft)	Site	DB
			0.00	-14	473 E. FERRY ST BUFFALO NY 14204	

Site ID: 347668
Site Status: Unregulated/Closed
Program No: 9-600834
Program Type Code: PBS
Program Type Desc: Petroleum Bulk Storage Program
Site Type: Retail Gasoline Sales
Expiry: N/A
County: Erie
UTM X: 186016.84300
UTM Y: 4758518.46612

Tank Information

Prog No: 9-600834
Tank ID: 206841
Tank No: 1
Tank Status: 3
Tank Status Desc: Closed - Removed
Tank Type: 01
Tank Type Desc: Steel/Carbon Steel/Iron
Install Date:
Close Date: 08/07/1992
Tk Out of Serv Dt:
Capacity (Gal): 4000
Registered: True
Tank Model:
Pipe Model:
Tank Location: 5
Tank Location Desc: Underground
Category: 1
Category Desc: Category 1 means a tank which was installed before December 27, 1986
Subpart:
Subpart Desc:
Class A Operator:
Class B Operator:
Tank Owner Name:
Tank Owner Address:

UDC Ind: 1
Red Tag Start Date:
Red Tag End Date:
Tank Last Test:
Tank Next Test Due:
Test Method: NN
Date Tested:
Next Test:
Line Last Test Due:
Next Line Test Due:
Line Test Method:
Modified by: MJGRIFFI
Last Modified: 05/09/2022

Material Information

Material Name: gasoline
Percent: 100.00

39	1 of 1	NE	0.00 / 0.00	636.34 / -11	AM/PM SUN GAS STATION 1490 FILLMORE AVENUE BUFFALO NY	LST
--------------------	--------	----	----------------	-----------------	---	-----

Spill No: 9611000
Site ID: 197604
DER Facility ID: 164442
CID: 311
Program Type: ER
SWIS Code: 1502
Contribute Factor: Tank Failure
Water Body:
Class: E5
Meets Std: True
Penalty: False
County: Erie
Referred to:
Reported by: Citizen
Source: Gasoline Station or other PBS Facility
Source File: NYSDEC - Environmental Remediation Data Files - Spill Data
REM Phase: 0
UST Trust: False
Spill Date: 1996-10-01 09:00:00
Rcvd Date: 1996-12-06 09:08:00
CAC Date:
Insp Date:
Close Date: 1996-12-13 00:00:00
Create Date: 1996-12-06 00:00:00
Update Date: 1996-12-16 00:00:00
DEC Region: 9
Lead DEC: PRINGLE
After Hours: False

Caller Remark:

"CALLER STATES THE AM/PM MART CLOSED AND TANKS REMOVED, BUT THE TANKS BURST BEFORE REMOVAL AND HE BELIEVES THE

Map Key	Number of Records	Direction	Distance (mi/ft)	Elev/Diff (ft)	Site	DB
---------	-------------------	-----------	------------------	----------------	------	----

GROUND IS CONTAMINATED WITH GASOLINE. OWNERS NAME CAN BE GOTTEN THROUGH CITY COUNCIL BYRAN BROWN 851-5145"

Dec Remark:

"Prior to Sept, 2004 data translation this spill Lead_DEC Field was MNP 12/06/96: MNP TELECON W/ CALLER, HE SAID THAT HE CALLED THE DEC HOTLINE ABOUT CONTAMINATION AT THIS SITE. I ADVISED HIM THAT DEC HAS AN INACTIVE SITE STATUS FOR SPILL # 8804436 AT THAT LOCATION. I WILL CHECK TO SEE IF THEIR IS ANY CHANGE. 12/06/96: MNP DISCUSSION W/ TIM DIEFFENBACH, NO CURRENT ACTIVITY AT THE SITE SINCE CONTAMINATED SOIL WAS DISPOSED IN 1994. THE LAST SAMPLE RESULTS WERE LOW ENOUGH TO CLASSIFY THE SITE INACTIVE. 12/13/96: MNP TELECON W/ CLEVELAND MCCLOUD. I ASKED HIM IF THERE WAS ANY NEW SPILLAGE AT THE SITE SINCE 1994, HE SAID NO. HIS CONCERN WAS W/ FUTURE PROPERTY DEVELOPMENT (IE. USE AS A RESTAURANT). I FAXED A COPY OF THE LAST SAMPLE REPORT WHICH DEC USED TO MAKE SITE INACTIVE. REGARDING USE OF THE PROPERTY, I SUGGESTED HE CONTACT THE CITY OF BUFFALO & THE HEALTH DEPT. BASED ON THE INFORMATION WE HAVE, NO FURTHER CLEANUP IS NEEDED AT THIS TIME. SEE SPILL # 8804436, COMPLETE."

Material Information

OP Unit ID:	1038911	Med in Air:	False
OU:	01	Med GW:	True
Material ID:	343213	Med SW:	False
CAS No:		Med DW:	False
Material Family:	Petroleum	Med Sewer:	False
Quantity:	.00	Med Surf:	False
Units:	G	Med Subway:	False
Recovered:	.00	Med Utility:	False
Med Soil:	False	Oxygenate:	
Med Air:	False		
Material Code:	0009		
Material Name:	gasoline		

Spiller Information

Spiller Name:
Spiller Company: NONE
Spiller Address:
Spiller City:
Spiller State: ZZ
Spiller Zip: -
Spiller Country: 001
Contact Name:
Contact Phone:
Contact Ext:
Latitude: 42.914330620
Longitude: -78.839204650

<u>40</u>	1 of 4	NE	0.00 / 0.00	636.32 / -11	ATLANTIC SERVICE STATION 1500 FILLMORE AVE BUFFALO NY 14211	RCRA NON GEN
-----------	--------	----	----------------	-----------------	---	-----------------

EPA Handler ID: NYD986953917
Gen Status Universe: No Report
Contact Name: WILLIAM DELAUGHTER
Contact Address: 1801, MARKET ST MKT RISK MGT, PHILADELPHIA, NY, 19103, US
Contact Phone No and Ext: 215-977-6108
Contact Email:
Contact Country: US
County Name: ERIE
EPA Region: 02
Land Type:
Receive Date: 20070101
Location Latitude: 42.91459
Location Longitude: -78.839137

Violation/Evaluation Summary

Map Key	Number of Records	Direction	Distance (mi/ft)	Elev/Diff (ft)	Site	DB
---------	-------------------	-----------	------------------	----------------	------	----

Note: NO RECORDS: As of Nov 2022, there are no Compliance Monitoring and Enforcement (violation) records associated with this facility (EPA ID).

Handler Summary

Importer Activity: No
Mixed Waste Generator: No
Transporter Activity: No
Transfer Facility: No
Onsite Burner Exemption: No
Furnace Exemption: No
Underground Injection Activity: No
Commercial TSD: No
Used Oil Transporter: No
Used Oil Transfer Facility: No
Used Oil Processor: No
Used Oil Refiner: No
Used Oil Burner: No
Used Oil Market Burner: No
Used Oil Spec Marketer: No

Hazardous Waste Handler Details

Sequence No: 2
Receive Date: 20070101
Handler Name: ATLANTIC SERVICE STATION
Source Type: Implementer
Federal Waste Generator Code: N
Generator Code Description: Not a Generator, Verified

Hazardous Waste Handler Details

Sequence No: 1
Receive Date: 19910510
Handler Name: ATLANTIC SERVICE STATION
Source Type: Notification
Federal Waste Generator Code: 3
Generator Code Description: Very Small Quantity Generator

Waste Code Details

Hazardous Waste Code: D001
Waste Code Description: IGNITABLE WASTE

Hazardous Waste Handler Details

Sequence No: 1
Receive Date: 20060101
Handler Name: ATLANTIC SERVICE STATION
Source Type: Implementer
Federal Waste Generator Code: N
Generator Code Description: Not a Generator, Verified

Owner/Operator Details

Owner/Operator Ind: Current Operator	Street No:
Type: Private	Street 1: 1801 MARKET ST
Name: ATLANTIC FEFINING & MARKETING	Street 2:
Date Became Current:	City: PHILADELPHIA
Date Ended Current:	State: PA
Phone: 215-977-6108	Country: US
Source Type: Implementer	Zip Code: 19103

Map Key	Number of Records	Direction	Distance (mi/ft)	Elev/Diff (ft)	Site	DB
---------	-------------------	-----------	------------------	----------------	------	----

Owner/Operator Ind:	Current Owner	Street No:				
Type:	Private	Street 1:	1801 MARKET ST			
Name:	ATLANTIC FEFINING & MARKETING	Street 2:				
Date Became Current:		City:	PHILADELPHIA			
Date Ended Current:		State:	PA			
Phone:	215-977-6108	Country:				
Source Type:	Notification	Zip Code:	19103			

Owner/Operator Ind:	Current Owner	Street No:				
Type:	Private	Street 1:	1801 MARKET ST			
Name:	ATLANTIC FEFINING & MARKETING	Street 2:				
Date Became Current:		City:	PHILADELPHIA			
Date Ended Current:		State:	PA			
Phone:	215-977-6108	Country:	US			
Source Type:	Implementer	Zip Code:	19103			

Historical Handler Details

Receive Dt:	20060101
Generator Code Description:	Not a Generator, Verified
Handler Name:	ATLANTIC SERVICE STATION

Receive Dt:	19910510
Generator Code Description:	Very Small Quantity Generator
Handler Name:	ATLANTIC SERVICE STATION

40	2 of 4	NE	0.00 / 0.00	636.32 / -11	ATLANTIC #0363-9275 1500 FILLMORE Ave. Buffalo NY 14211	UST
-----------	---------------	-----------	--------------------	---------------------	--	------------

Site ID:	52538	Expiry:	N/A
Site Status:	Unregulated/Closed	County:	Erie
Program No:	9-073350	UTM X:	186614.97327
Program Type Code:	PBS	UTM Y:	4758472.33628
Program Type Desc:	Petroleum Bulk Storage Program		
Site Type:	Retail Gasoline Sales		

Tank Information

Prog No:	9-073350	UDC Ind:	1
Tank ID:	162012	Red Tag Start Date:	
Tank No:	2	Red Tag End Date:	
Tank Status:	3	Tank Last Test:	09/01/1993
Tank Status Desc:	Closed - Removed	Tank Next Test Due:	
Tank Type:	06	Test Method:	99
Tank Type Desc:	Fiberglass Reinforced Plastic (FRP)	Date Tested:	
Install Date:	10/01/1984	Next Test:	
Close Date:	04/01/1994	Line Last Test Due:	
Tk Out of Serv Dt:		Next Line Test Due:	
Capacity (Gal):	10000	Line Test Method:	
Registered:	True	Modified by:	MJGRIFFI
Tank Model:		Last Modified:	05/09/2022
Pipe Model:			
Tank Location:	5		
Tank Location Desc:	Underground		
Category:	1		
Category Desc:	Category 1 means a tank which was installed before December 27, 1986		
Subpart:			
Subpart Desc:			
Class A Operator:			
Class B Operator:			
Tank Owner Name:			
Tank Owner Address:			

Map Key	Number of Records	Direction	Distance (mi/ft)	Elev/Diff (ft)	Site	DB
----------------	--------------------------	------------------	-------------------------	-----------------------	-------------	-----------

Material Information

Material Name: gasoline
Percent: 100.00

Equipment Information

Equipment: J01
Code Name: Pressurized Dispenser
Type: Dispenser

Equipment: A03
Code Name: Fiberglass Liner (FRP)
Type: Tank Internal Protection

Equipment: C02
Code Name: Underground/On-ground
Type: Pipe Location

Equipment: G00
Code Name: None
Type: Tank Secondary Containment

Equipment: B04
Code Name: Fiberglass
Type: Tank External Protection

Equipment: D06
Code Name: Fiberglass Reinforced Plastic (FRP)
Type: Pipe Type

Equipment: F04
Code Name: Fiberglass
Type: Pipe External Protection

Equipment: H99
Code Name: Other
Type: Tank Leak Detection

Equipment: I04
Code Name: Product Level Gauge (A/G)
Type: Overfill

Tank Information

Prog No: 9-073350	UDC Ind: 1
Tank ID: 162013	Red Tag Start Date:
Tank No: 3	Red Tag End Date:
Tank Status: 3	Tank Last Test: 09/01/1993
Tank Status Desc: Closed - Removed	Tank Next Test Due:
Tank Type: 06	Test Method: 99
Tank Type Desc: Fiberglass Reinforced Plastic (FRP)	Date Tested:
Install Date: 10/01/1984	Next Test:
Close Date: 04/01/1994	Line Last Test Due:
Tk Out of Serv Dt:	Next Line Test Due:
Capacity (Gal): 10000	Line Test Method:
Registered: True	Modified by: MJGRIFFI
Tank Model:	Last Modified: 05/09/2022
Pipe Model:	
Tank Location: 5	
Tank Location Desc: Underground	
Category: 1	
Category Desc: Category 1 means a tank which was installed before December 27, 1986	
Subpart:	
Subpart Desc:	
Class A Operator:	

Map Key	Number of Records	Direction	Distance (mi/ft)	Elev/Diff (ft)	Site	DB
---------	-------------------	-----------	------------------	----------------	------	----

Class B Operator:
 Tank Owner Name:
 Tank Owner Address:

Material Information

Material Name: gasoline
 Percent: 100.00

Equipment Information

Equipment: G00
 Code Name: None
 Type: Tank Secondary Containment

Equipment: J01
 Code Name: Pressurized Dispenser
 Type: Dispenser

Equipment: I04
 Code Name: Product Level Gauge (A/G)
 Type: Overfill

Equipment: B04
 Code Name: Fiberglass
 Type: Tank External Protection

Equipment: C02
 Code Name: Underground/On-ground
 Type: Pipe Location

Equipment: H99
 Code Name: Other
 Type: Tank Leak Detection

Equipment: D06
 Code Name: Fiberglass Reinforced Plastic (FRP)
 Type: Pipe Type

Equipment: F04
 Code Name: Fiberglass
 Type: Pipe External Protection

Equipment: A03
 Code Name: Fiberglass Liner (FRP)
 Type: Tank Internal Protection

Tank Information

Prog No:	9-073350	UDC Ind:	1
Tank ID:	162011	Red Tag Start Date:	
Tank No:	1	Red Tag End Date:	
Tank Status:	3	Tank Last Test:	09/01/1993
Tank Status Desc:	Closed - Removed	Tank Next Test Due:	
Tank Type:	06	Test Method:	99
Tank Type Desc:	Fiberglass Reinforced Plastic (FRP)	Date Tested:	
Install Date:	10/01/1984	Next Test:	
Close Date:	04/01/1994	Line Last Test Due:	
Tk Out of Serv Dt:		Next Line Test Due:	
Capacity (Gal):	10000	Line Test Method:	
Registered:	True	Modified by:	MJGRIFFI
Tank Model:		Last Modified:	05/09/2022
Pipe Model:			
Tank Location:	5		
Tank Location Desc:	Underground		

Map Key	Number of Records	Direction	Distance (mi/ft)	Elev/Diff (ft)	Site	DB
Category:		1				
Category Desc:		Category 1 means a tank which was installed before December 27, 1986				
Subpart:						
Subpart Desc:						
Class A Operator:						
Class B Operator:						
Tank Owner Name:						
Tank Owner Address:						
<u>Material Information</u>						
Material Name:		gasoline				
Percent:		100.00				
<u>Equipment Information</u>						
Equipment:		I04				
Code Name:		Product Level Gauge (A/G)				
Type:		Overfill				
Equipment:		H99				
Code Name:		Other				
Type:		Tank Leak Detection				
Equipment:		A03				
Code Name:		Fiberglass Liner (FRP)				
Type:		Tank Internal Protection				
Equipment:		C02				
Code Name:		Underground/On-ground				
Type:		Pipe Location				
Equipment:		G00				
Code Name:		None				
Type:		Tank Secondary Containment				
Equipment:		B04				
Code Name:		Fiberglass				
Type:		Tank External Protection				
Equipment:		F04				
Code Name:		Fiberglass				
Type:		Pipe External Protection				
Equipment:		D06				
Code Name:		Fiberglass Reinforced Plastic (FRP)				
Type:		Pipe Type				
Equipment:		J01				
Code Name:		Pressurized Dispenser				
Type:		Dispenser				
<u>Affiliation Information</u>						
Affiliation Type:		11				
Affiliation Name:		Emergency Contact				
Affiliation Sub Type:		NNN				
Company:		ATLANTIC REFINING & MARKETING CO.				
Contact Title:						
Contact Name:		LARRY BALLAY				
Address1:						
Address2:						
City:						
State:		NN				
Zip Code:						

Map Key	Number of Records	Direction	Distance (mi/ft)	Elev/Diff (ft)	Site	DB
Country Code:		999				
Phone:		(800) 786-9494				
Phone Ext:						
Email:						
Fax:						
Affiliation Type:		01				
Affiliation Name:		Facility Owner				
Affiliation Sub Type:		E				
Company:		ATLANTIC REFINING & MARKETING CO.				
Contact Title:						
Contact Name:						
Address1:		1801 MARKET STREET				
Address2:						
City:		PHILADELPHIA				
State:		PA				
Zip Code:		19103				
Country Code:		001				
Phone:		(215) 977-6337				
Phone Ext:						
Email:						
Fax:						
Affiliation Type:		04				
Affiliation Name:		Facility Operator				
Affiliation Sub Type:		NNN				
Company:		ATLANTIC #0363-9275				
Contact Title:						
Contact Name:		CLOSED				
Address1:						
Address2:						
City:						
State:		NN				
Zip Code:						
Country Code:		001				
Phone:						
Phone Ext:						
Email:						
Fax:						
Affiliation Type:		07				
Affiliation Name:		Mail Contact				
Affiliation Sub Type:		NNN				
Company:		SUN CO., INC. (R & M)				
Contact Title:						
Contact Name:		UST COORDINATOR				
Address1:		1801 MARKET STREET				
Address2:		8/11 PC				
City:		PHILADELPHIA				
State:		PA				
Zip Code:		19103				
Country Code:		001				
Phone:		(215) 977-6337				
Phone Ext:						
Email:						
Fax:						

40 3 of 4 **NE** 0.00 / 0.00 636.32 / -11 **ATLANTIC REFINING
1500 FILLMORE
BUFFALO NY** **LST**

Spill No:	8804608	REM Phase:	0
Site ID:	253970	UST Trust:	True
DER Facility ID:	208018	Spill Date:	1988-08-25 15:00:00
CID:		Rcvd Date:	1988-08-25 15:26:00
Program Type:	ER	CAC Date:	1988-08-25 00:00:00
SWIS Code:	1502	Insp Date:	
Contribute Factor:	Tank Test Failure	Close Date:	1988-08-29 00:00:00

Map Key	Number of Records	Direction	Distance (mi/ft)	Elev/Diff (ft)	Site	DB
Water Body:					Create Date:	1988-08-29 00:00:00
Class:					Update Date:	1988-09-14 00:00:00
Meets Std:	True				DEC Region:	9
Penalty:	False				Lead DEC:	PRINGLE
County:	Erie				After Hours:	False
Referred to:						
Reported by:		Responsible Party				
Source:		Gasoline Station or other PBS Facility				
Source File:		NYSDEC - Environmental Remediation Data Files - Spill Data				

Caller Remark:
 "10,000 GAL.FIBERGLASS INSTALLED 1984 SAME AS SPILL #8804436,SEE OTHER FILE FOR INFO,COMPLETE."

Dec Remark:
 "Prior to Sept, 2004 data translation this spill Lead_DEC Field was MNP "

Material Information

OP Unit ID:	921767	Med in Air:	False
OU:	01	Med GW:	True
Material ID:	456546	Med SW:	False
CAS No:		Med DW:	False
Material Family:	Petroleum	Med Sewer:	False
Quantity:	.00	Med Surf:	False
Units:	G	Med Subway:	False
Recovered:	.00	Med Utility:	False
Med Soil:	False	Oxygenate:	
Med Air:	False		
Material Code:	0009		
Material Name:	gasoline		

Spiller Information

Spiller Name:	
Spiller Company:	ATLANTIC
Spiller Address:	
Spiller City:	
Spiller State:	NY
Spiller Zip:	
Spiller Country:	999
Contact Name:	
Contact Phone:	
Contact Ext:	
Latitude:	42.914546260
Longitude:	-78.839218050

Tank Test Information

Spill Tank ID:	1534524	Source:	
Tank No:		Leak Rate:	.00
Tank Size:	0	Gross Fail:	
Material:	0009	Modified by:	Spills
EPA UST:		Last Modified:	2004-10-01 04:00:45.14000000
UST:		Test Method:	00
Cause:			
Alt Test Method:	Unknown		

40	4 of 4	NE	0.00 / 0.00	636.32 / -11	ATLANTIC SERVICE STATION 1500 FILLMORE AVE BUFFALO NY 14211	FINDS/FRS
--------------------	--------	----	-------------	--------------	---	-----------

Registry ID: 110004467470

Map Key	Number of Records	Direction	Distance (mi/ft)	Elev/Diff (ft)	Site	DB
FIPS Code:		36029				
HUC Code:		04120103				
Site Type Name:		STATIONARY				
Location Description:						
Supplemental Location:						
Create Date:		01-MAR-00				
Update Date:		09-AUG-10				
Interest Types:		UNSPECIFIED UNIVERSE				
SIC Codes:						
SIC Code Descriptions:						
NAICS Codes:						
NAICS Code Descriptions:						
Conveyor:		FRS-GEOCODE				
Federal Facility Code:						
Federal Agency Name:						
Tribal Land Code:						
Tribal Land Name:						
Congressional Dist No:		28				
Census Block Code:		360290034005016				
EPA Region Code:		02				
County Name:		ERIE				
US/Mexico Border Ind:						
Latitude:		42.91463				
Longitude:		-78.83912				
Reference Point:		ENTRANCE POINT OF A FACILITY OR STATION				
Coord Collection Method:		ADDRESS MATCHING-HOUSE NUMBER				
Accuracy Value:		50				
Datum:		NAD83				
Source:						
Facility Detail Rprt URL:		https://ofmpub.epa.gov/frs_public2/fii_query_detail.disp_program_facility?p_registry_id=110004467470				
Program Acronyms:						

RCRAINFO:NYD986953917

41	1 of 2	NE	0.00 / 0.00	636.17 / -11	KURK OIL COMPANY EAST FERRY AT FILLMORE BUFFALO NY	NY SPILLS
--------------------	--------	----	-------------	--------------	--	-----------

Spill No:	8707247	UST Trust:	False
Site ID:	178306	Spill Date:	1987-11-23 12:00:00
DER Facility ID:	149758	Received Date:	1987-11-23 12:45:00
CID:		CAC Date:	1987-11-23 00:00:00
Program Type:	ER	Insp Date:	1987-11-23 00:00:00
SWIS Code:	1502	Close Date:	1987-11-23 00:00:00
Water Body:		Create Date:	1987-11-24 00:00:00
Class:		Update Date:	1987-11-25 00:00:00
Meets Std:	True	DEC Region:	9
Penalty:	False	Lead DEC:	ROSS
REM Phase:	0	After Hours:	False
County:	Erie		
Contributing Factor:	Human Error		
Reported by:	Fire Department		
Referred to:			
Source:	Tank Truck		
Source File:	NYSDEC - Environmental Remediation Data Files - Spill Data		

Caller Remark:

"HOSE FELL OFF FILL PORT CAUSING SPILL TO SURFACE"

DEC Remark:

"Prior to Sept, 2004 data translation this spill Lead_DEC Field was LQR // : LQR SITE INSP. 11/23/87, SPILLER PLACED SORBENT PILLOWS IN STORM DRAIN BUFFALO FIRE DEPT CLEANED UP WITHSPEEDY DRY AND PADS, COMPLETE. // : SPILLER PLACED SORBENT PILLOWS IN STORM DRAIN BUFFALO FIRE DEPT CLEANED UP WITHSPEEDY DRY AND PADS. "

Map Key	Number of Records	Direction	Distance (mi/ft)	Elev/Diff (ft)	Site	DB
---------	-------------------	-----------	------------------	----------------	------	----

Material Information

OP Unit ID:	911124	Med Ind Air:	False
OU:	01	Med GW:	False
Material ID:	466212	Med SW:	False
CAS No:		Med DW:	False
Material Family:	Petroleum	Med Sewer:	False
Quantity:	50.00	Med Surf:	False
Units:	G	Med Subway:	False
Recovered:	10.00	Med Utility:	False
Med Soil:	True	Oxygenate:	
Med Air:	False		
Material Code:	0008		
Material Name:	diesel		

Spiller Information

Spiller Name:
Spiller Company: KURK OIL
Spiller Address:
Spiller City: CHEEKTOWAGA
Spiller State: NY
Spiller Zip:
Spiller Country: 001
Contact Name:
Contact Phone:
Contact Ext:
Latitude:
Longitude:

41	2 of 2	NE	0.00 / 0.00	636.17 / -11	ATLANTIC STATION FERRY ST. & FILLMORE AVE. BUFFALO NY	LST
--------------------	--------	----	----------------	-----------------	---	-----

Spill No:	8804436	REM Phase:	0
Site ID:	195498	UST Trust:	True
DER Facility ID:	162881	Spill Date:	1988-08-19 15:00:00
CID:		Rcvd Date:	1988-08-19 15:41:00
Program Type:	ER	CAC Date:	1994-10-27 00:00:00
SWIS Code:	1502	Insp Date:	1989-08-22 00:00:00
Contribute Factor:	Tank Failure	Close Date:	1994-10-27 00:00:00
Water Body:		Create Date:	1988-09-06 00:00:00
Class:	B3	Update Date:	1996-05-15 00:00:00
Meets Std:	False	DEC Region:	9
Penalty:	False	Lead DEC:	TEDIEFFE
County:	Erie	After Hours:	False
Referred to:			
Reported by:	Local Agency		
Source:	Gasoline Station or other PBS Facility		
Source File:	NYSDEC - Environmental Remediation Data Files - Spill Data		

Caller Remark:

"GASOLINE FUMES IN COMBINED SEWERS FROM LEAKING PRODUCT LINE AT GAS STATION"

Dec Remark:

"Prior to Sept, 2004 data translation this spill Lead_DEC Field was TED 08/19/88: 8/19/88 MNP INSP. GASOLINE FUMES IN FERRY ST. SEWER FROM FILLMORE TO HUMBOLT, GASOLINE FOUND AT ATLANTIC IN MW'S;8/19/88 MW'S VACCED ATLANTIC TO TEST TANK SYSTEMS,SEE SKETCHS & MEMO. 11/23/90: 11/23/90 MNP REVIEW OF FILE, NO MONTHLY MONITORING REPORTS SINCE JUNE 1990, REMEDIATION PLAN HAS NOT BEEN RECEIVED, REMEDIATION STILL NEEDED, LETTER BEING SENT TO SPILLER. 09/28/93: RNL - P & T, SVES IN OPERATION. 09/28/93: P & T, SVES IN OPERATION. 03/31/94: STATION CLOSED, UST'S SCHED. FOR REMOVAL WEEK OF 4/11/94. PROPOSED OVER EXCAVATION & CONFIRMATORY SAMPLING FOR RE-CLASSIFICATION TO INACTIVE STATUS. DEC TO REQUIRE INSTALLATION OF AT LEAST 2 MW'S TO R. 10/27/94: RECEIVED SOIL DISPOSAL RECEIPTS FOR SOIL GENERATED DURING REMOVAL OF UST'S & PUMP ISLAND. SITE RECLASSIFIED INACTIVE BASED ON LOW LEVELS DISSOLVED BTEX & LETTER SENT 10/27/94. "

Map Key	Number of Records	Direction	Distance (mi/ft)	Elev/Diff (ft)	Site	DB
---------	-------------------	-----------	------------------	----------------	------	----

Material Information

OP Unit ID:	921600	Med in Air:	False
OU:	01	Med GW:	True
Material ID:	456375	Med SW:	False
CAS No:		Med DW:	False
Material Family:	Petroleum	Med Sewer:	False
Quantity:	.00	Med Surf:	False
Units:	G	Med Subway:	False
Recovered:	500.00	Med Utility:	False
Med Soil:	False	Oxygenate:	
Med Air:	False		
Material Code:	0009		
Material Name:	gasoline		

Spiller Information

Spiller Name:
Spiller Company: SUN COMPANY
Spiller Address: 301 WEST HIAWATHA BLVD.
Spiller City: SYRACUSE
Spiller State: NY
Spiller Zip: 13204
Spiller Country: 001
Contact Name:
Contact Phone:
Contact Ext:
Latitude: 42.914622906
Longitude: -78.839118856

Tank Test Information

Spill Tank ID:	1534496	Source:	
Tank No:		Leak Rate:	.00
Tank Size:	0	Gross Fail:	
Material:	0009	Modified by:	Spills
EPA UST:		Last Modified:	2004-10-01 04:00:45.140000000
UST:		Test Method:	00
Cause:			
Alt Test Method:	Unknown		

42	1 of 1	NNW	0.00 / 0.00	633.36 / -14	WASTE OIL 184 GOULDING 184 GOULDING STREET BUFFALO NY	NY SPILLS
--------------------	--------	------------	--------------------	---------------------	--	------------------

Spill No:	9300567	UST Trust:	False
Site ID:	317407	Spill Date:	1993-04-01 12:00:00
DER Facility ID:	255833	Received Date:	1993-04-12 09:00:00
CID:		CAC Date:	1993-04-28 00:00:00
Program Type:	ER	Insp Date:	1993-04-27 00:00:00
SWIS Code:	1502	Close Date:	1993-04-28 00:00:00
Water Body:		Create Date:	1993-04-14 00:00:00
Class:	D3	Update Date:	1993-05-14 00:00:00
Meets Std:	True	DEC Region:	9
Penalty:	False	Lead DEC:	RMCROSSE
REM Phase:	0	After Hours:	False
County:	Erie		
Contributing Factor:	Equipment Failure		
Reported by:	Citizen		
Referred to:			
Source:	Passenger Vehicle		
Source File:	NYSDEC - Environmental Remediation Data Files - Spill Data		

Map Key	Number of Records	Direction	Distance (mi/ft)	Elev/Diff (ft)	Site	DB
---------	-------------------	-----------	------------------	----------------	------	----

Caller Remark:

"AUTO IS LEAVING OIL WHEREVER IT IS PARKED. LP #PSK172"

DEC Remark:

"Prior to Sept, 2004 data translation this spill Lead_DEC Field was RMC 04/13/93: RMC/SITE - FOUND OIL SPOTS BUT NO CAR. WILL RETURN. 04/27/93: RMC/SITE - CAR LEAKING MINOR AMOUNT OF OIL TO STREET. PLATE ON REGISTRATION - P6K122 - DOES NOT MATCH CAR PLATE - 9JA332 (1979 MERCURY). 04/28/93: RMC/BUFFALO POLICE/PHONE - THEY WILL IMPOUND CAR TODAY. 04/28/93: RMC/BUFFALO POLICE/PHONE - THEY WILL IMPOUND CAR TODAY. NO FURTHER ACTION NECESSARY; CLOSE OUT. "

Material Information

OP Unit ID:	982409	Med Ind Air:	False
OU:	01	Med GW:	False
Material ID:	401318	Med SW:	False
CAS No:		Med DW:	False
Material Family:	Petroleum	Med Sewer:	False
Quantity:	.00	Med Surf:	False
Units:		Med Subway:	False
Recovered:	.00	Med Utility:	False
Med Soil:	True	Oxygenate:	
Med Air:	False		
Material Code:	0022		
Material Name:	waste oil/used oil		

Spiller Information

Spiller Name:
Spiller Company: GLORIA ALDRIDGE
Spiller Address: 181 GOULDING STREET
Spiller City: BUFFALO
Spiller State: NY
Spiller Zip:
Spiller Country: 001
Contact Name:
Contact Phone:
Contact Ext:
Latitude: 42.915511000
Longitude: -78.846382000

43	1 of 6	NE	0.00 / 0.00	636.13 / -11	EXXONMOBIL OIL CORPORATION 11333 1507 FILMORE AVE BUFFALO NY 14211-1111	RCRA NON GEN
--------------------	--------	----	----------------	-----------------	--	-----------------

EPA Handler ID: NYR000141820
Gen Status Universe: No Report
Contact Name: DALE VIATOR
Contact Address: 16945, NORTHCHASE DR ROOM 538, HOUSTON, TX, 77060, US
Contact Phone No and Ext: 281-654-8470
Contact Email: DALE.VIATOR@EXXONMOBIL.COM
Contact Country: US
County Name: ERIE
EPA Region: 02
Land Type: Private
Receive Date: 20070101
Location Latitude: 42.914936
Location Longitude: -78.838736

Violation/Evaluation Summary

Note: NO RECORDS: As of Nov 2022, there are no Compliance Monitoring and Enforcement (violation) records associated with this facility (EPA ID).

Map Key	Number of Records	Direction	Distance (mi/ft)	Elev/Diff (ft)	Site	DB
---------	-------------------	-----------	------------------	----------------	------	----

Handler Summary

Importer Activity: No
Mixed Waste Generator: No
Transporter Activity: No
Transfer Facility: No
Onsite Burner Exemption: No
Furnace Exemption: No
Underground Injection Activity: No
Commercial TSD: No
Used Oil Transporter: No
Used Oil Transfer Facility: No
Used Oil Processor: No
Used Oil Refiner: No
Used Oil Burner: No
Used Oil Market Burner: No
Used Oil Spec Marketer: No

Hazardous Waste Handler Details

Sequence No: 2
Receive Date: 20070101
Handler Name: EXXONMOBIL OIL CORPORATION 11333
Source Type: Implementer
Federal Waste Generator Code: N
Generator Code Description: Not a Generator, Verified

Hazardous Waste Handler Details

Sequence No: 1
Receive Date: 20060919
Handler Name: EXXONMOBIL OIL CORPORATION 11333
Source Type: Implementer
Federal Waste Generator Code: 3
Generator Code Description: Very Small Quantity Generator

Hazardous Waste Handler Details

Sequence No: 1
Receive Date: 20060920
Handler Name: EXXONMOBIL OIL CORPORATION 11333
Source Type: Notification
Federal Waste Generator Code: 3
Generator Code Description: Very Small Quantity Generator

Waste Code Details

Hazardous Waste Code: D001
Waste Code Description: IGNITABLE WASTE

Hazardous Waste Code: D018
Waste Code Description: BENZENE

Owner/Operator Details

Owner/Operator Ind: Current Operator	Street No:
Type: Private	Street 1:
Name: EXXONMOBIL OIL CORPORATION	Street 2:
Date Became Current: 19991201	City:
Date Ended Current:	State:
Phone:	Country: US

Map Key	Number of Records	Direction	Distance (mi/ft)	Elev/Diff (ft)	Site	DB
---------	-------------------	-----------	------------------	----------------	------	----

Source Type:	Implementer				Zip Code:	
Owner/Operator Ind:	Current Owner				Street No:	3225
Type:	Private				Street 1:	GALLOWES RD
Name:	EXXONMOBIL OIL CORPORATION				Street 2:	
Date Became Current:	19991201				City:	FAIRFAX
Date Ended Current:					State:	VA
Phone:					Country:	US
Source Type:	Implementer				Zip Code:	22037
Owner/Operator Ind:	Current Operator				Street No:	
Type:	Private				Street 1:	
Name:	EXXONMOBIL OIL CORPORATION				Street 2:	
Date Became Current:	19991201				City:	
Date Ended Current:					State:	
Phone:					Country:	US
Source Type:	Notification				Zip Code:	
Owner/Operator Ind:	Current Owner				Street No:	3225
Type:	Private				Street 1:	GALLOWES RD
Name:	EXXONMOBIL OIL CORPORATION				Street 2:	
Date Became Current:	19991201				City:	FAIRFAX
Date Ended Current:					State:	VA
Phone:					Country:	US
Source Type:	Notification				Zip Code:	22037

Historical Handler Details

Receive Dt:	20060919
Generator Code Description:	Very Small Quantity Generator
Handler Name:	EXXONMOBIL OIL CORPORATION 11333
Receive Dt:	20060920
Generator Code Description:	Very Small Quantity Generator
Handler Name:	EXXONMOBIL OIL CORPORATION 11333

43	2 of 6	NE	0.00 / 0.00	636.13 / -11	FERRY EXPRESS 5 1507 FILLMORE AVENUE Buffalo NY 14211	UST
--------------------	--------	----	-------------	--------------	---	-----

Site ID:	54364	Expiry:	12/01/2025
Site Status:	Active	County:	Erie
Program No:	9-441376	UTM X:	186662.08049
Program Type Code:	PBS	UTM Y:	4758525.12396
Program Type Desc:	Petroleum Bulk Storage Program		
Site Type:	Retail Gasoline Sales		

Tank Information

Prog No:	9-441376	UDC Ind:	1
Tank ID:	178045	Red Tag Start Date:	
Tank No:	1-A	Red Tag End Date:	
Tank Status:	3	Tank Last Test:	
Tank Status Desc:	Closed - Removed	Tank Next Test Due:	
Tank Type:	06	Test Method:	NN
Tank Type Desc:	Fiberglass Reinforced Plastic (FRP)	Date Tested:	
Install Date:	05/01/1981	Next Test:	
Close Date:	08/01/1994	Line Last Test Due:	
Tk Out of Serv Dt:		Next Line Test Due:	
Capacity (Gal):	6000	Line Test Method:	
Registered:	True	Modified by:	MJGRIFFI
Tank Model:		Last Modified:	05/09/2022
Pipe Model:			
Tank Location:	5		
Tank Location Desc:	Underground		
Category:	1		

Map Key	Number of Records	Direction	Distance (mi/ft)	Elev/Diff (ft)	Site	DB
---------	-------------------	-----------	------------------	----------------	------	----

Category Desc: Category 1 means a tank which was installed before December 27, 1986
Subpart:
Subpart Desc:
Class A Operator:
Class B Operator:
Tank Owner Name:
Tank Owner Address:

Material Information

Material Name: gasoline
Percent: 100.00

Equipment Information

Equipment: C00
Code Name: No Piping
Type: Pipe Location

Equipment: F00
Code Name: None
Type: Pipe External Protection

Equipment: D02
Code Name: Galvanized Steel
Type: Pipe Type

Equipment: H00
Code Name: None
Type: Tank Leak Detection

Equipment: J01
Code Name: Pressurized Dispenser
Type: Dispenser

Equipment: G00
Code Name: None
Type: Tank Secondary Containment

Equipment: B00
Code Name: None
Type: Tank External Protection

Equipment: A00
Code Name: None
Type: Tank Internal Protection

Equipment: I00
Code Name: None
Type: Overfill

Tank Information

Prog No: 9-441376	UDC Ind: 1
Tank ID: 206584	Red Tag Start Date:
Tank No: 6	Red Tag End Date:
Tank Status: 3	Tank Last Test:
Tank Status Desc: Closed - Removed	Tank Next Test Due:
Tank Type: 01	Test Method: NN
Tank Type Desc: Steel/Carbon Steel/Iron	Date Tested:
Install Date:	Next Test:
Close Date: 03/31/2005	Line Last Test Due:
Tk Out of Serv Dt:	Next Line Test Due:
Capacity (Gal): 550	Line Test Method:
Registered: True	Modified by: MJGRIFFI

Map Key	Number of Records	Direction	Distance (mi/ft)	Elev/Diff (ft)	Site	DB
---------	-------------------	-----------	------------------	----------------	------	----

Tank Model:
Pipe Model:
Tank Location: 5
Tank Location Desc: Underground
Category: 1
Category Desc: Category 1 means a tank which was installed before December 27, 1986
Subpart:
Subpart Desc:
Class A Operator:
Class B Operator:
Tank Owner Name:
Tank Owner Address:

Last Modified: 05/09/2022

Material Information

Material Name: empty
Percent: 100.00

Tank Information

Prog No: 9-441376	UDC Ind: 1
Tank ID: 178044	Red Tag Start Date:
Tank No: 1	Red Tag End Date:
Tank Status: 3	Tank Last Test: 07/27/2000
Tank Status Desc: Closed - Removed	Tank Next Test Due:
Tank Type: 04	Test Method: 19
Tank Type Desc: Fiberglass Coated Steel	Date Tested:
Install Date: 06/01/1989	Next Test:
Close Date: 03/31/2005	Line Last Test Due:
Tk Out of Serv Dt:	Next Line Test Due:
Capacity (Gal): 10000	Line Test Method:
Registered: True	Modified by: MJGRIFFI
Tank Model:	Last Modified: 05/09/2022
Pipe Model:	
Tank Location: 5	
Tank Location Desc: Underground	
Category: 2	
Category Desc: Category 2 means a tank which was installed from December 27, 1986 through October 11, 2015	
Subpart:	
Subpart Desc:	
Class A Operator:	
Class B Operator:	
Tank Owner Name:	
Tank Owner Address:	

Material Information

Material Name: gasoline
Percent: 100.00

Equipment Information

Equipment: J02
Code Name: Suction Dispenser
Type: Dispenser
Equipment: C02
Code Name: Underground/On-ground
Type: Pipe Location
Equipment: A03
Code Name: Fiberglass Liner (FRP)
Type: Tank Internal Protection

Map Key	Number of Records	Direction	Distance (mi/ft)	Elev/Diff (ft)	Site	DB
Equipment:		K01				
Code Name:		Catch Basin				
Type:		Spill Prevention				
Equipment:		D06				
Code Name:		Fiberglass Reinforced Plastic (FRP)				
Type:		Pipe Type				
Equipment:		I01				
Code Name:		Float Vent Valve				
Type:		Overfill				
Equipment:		H01				
Code Name:		Interstitial - Electronic Monitoring				
Type:		Tank Leak Detection				
Equipment:		G04				
Code Name:		Double-Walled (Underground)				
Type:		Tank Secondary Containment				
Equipment:		F04				
Code Name:		Fiberglass				
Type:		Pipe External Protection				
Equipment:		B04				
Code Name:		Fiberglass				
Type:		Tank External Protection				

Tank Information

Prog No:	9-441376	UDC Ind:	0
Tank ID:	241167	Red Tag Start Date:	
Tank No:	2A	Red Tag End Date:	
Tank Status:	1	Tank Last Test:	
Tank Status Desc:	In Service	Tank Next Test Due:	
Tank Type:	06	Test Method:	-
Tank Type Desc:	Fiberglass Reinforced Plastic (FRP)	Date Tested:	
Install Date:	12/01/2010	Next Test:	
Close Date:		Line Last Test Due:	07/30/2020
Tk Out of Serv Dt:		Next Line Test Due:	07/30/2021
Capacity (Gal):	10000	Line Test Method:	02
Registered:	True	Modified by:	MJGRIFFI
Tank Model:		Last Modified:	05/09/2022
Pipe Model:			
Tank Location:	5		
Tank Location Desc:	Underground		
Category:	2		
Category Desc:	Category 2 means a tank which was installed from December 27, 1986 through October 11, 2015		
Subpart:	2		
Subpart Desc:	Subpart 2 contains requirements for USTs (underground storage tanks) subject to EPA UST regulations and DEC requirements.		
Class A Operator:	FAWZ KAID		
Class B Operator:	FAWZ KAID		
Tank Owner Name:			
Tank Owner Address:			

Material Information

Material Name:	diesel
Percent:	100.00

Equipment Information

Equipment:	L07
Code Name:	Pressurized Piping Leak Detector
Type:	Piping Leak Detection

<i>Map Key</i>	<i>Number of Records</i>	<i>Direction</i>	<i>Distance (mi/ft)</i>	<i>Elev/Diff (ft)</i>	<i>Site</i>	<i>DB</i>
<i>Equipment:</i> <i>Code Name:</i> <i>Type:</i>		J01 Pressurized Dispenser Dispenser				
<i>Equipment:</i> <i>Code Name:</i> <i>Type:</i>		B04 Fiberglass Tank External Protection				
<i>Equipment:</i> <i>Code Name:</i> <i>Type:</i>		G04 Double-Walled (Underground) Tank Secondary Containment				
<i>Equipment:</i> <i>Code Name:</i> <i>Type:</i>		C03 Aboveground/Underground Combination Pipe Location				
<i>Equipment:</i> <i>Code Name:</i> <i>Type:</i>		E04 Double walled UG Piping Secondary Containment				
<i>Equipment:</i> <i>Code Name:</i> <i>Type:</i>		I03 Automatic Shut-Off Overfill				
<i>Equipment:</i> <i>Code Name:</i> <i>Type:</i>		D11 Flexible Piping Pipe Type				
<i>Equipment:</i> <i>Code Name:</i> <i>Type:</i>		H01 Interstitial - Electronic Monitoring Tank Leak Detection				
<i>Equipment:</i> <i>Code Name:</i> <i>Type:</i>		A00 None Tank Internal Protection				
<i>Equipment:</i> <i>Code Name:</i> <i>Type:</i>		F05 Jacketed Pipe External Protection				
<i>Equipment:</i> <i>Code Name:</i> <i>Type:</i>		K01 Catch Basin Spill Prevention				

Tank Information

<i>Prog No:</i>	9-441376	<i>UDC Ind:</i>	1
<i>Tank ID:</i>	167752	<i>Red Tag Start Date:</i>	
<i>Tank No:</i>	5	<i>Red Tag End Date:</i>	
<i>Tank Status:</i>	3	<i>Tank Last Test:</i>	07/27/2000
<i>Tank Status Desc:</i>	Closed - Removed	<i>Tank Next Test Due:</i>	
<i>Tank Type:</i>	06	<i>Test Method:</i>	19
<i>Tank Type Desc:</i>	Fiberglass Reinforced Plastic (FRP)	<i>Date Tested:</i>	
<i>Install Date:</i>	05/01/1981	<i>Next Test:</i>	
<i>Close Date:</i>	03/31/2005	<i>Line Last Test Due:</i>	
<i>Tk Out of Serv Dt:</i>		<i>Next Line Test Due:</i>	
<i>Capacity (Gal):</i>	8000	<i>Line Test Method:</i>	
<i>Registered:</i>	True	<i>Modified by:</i>	MJGRIFFI
<i>Tank Model:</i>		<i>Last Modified:</i>	05/09/2022
<i>Pipe Model:</i>			
<i>Tank Location:</i>	5		
<i>Tank Location Desc:</i>	Underground		
<i>Category:</i>	1		
<i>Category Desc:</i>	Category 1 means a tank which was installed before December 27, 1986		
<i>Subpart:</i>			
<i>Subpart Desc:</i>			
<i>Class A Operator:</i>			

Map Key	Number of Records	Direction	Distance (mi/ft)	Elev/Diff (ft)	Site	DB
---------	-------------------	-----------	------------------	----------------	------	----

Class B Operator:
 Tank Owner Name:
 Tank Owner Address:

Material Information

Material Name: diesel
 Percent: 100.00

Equipment Information

Equipment: C02
 Code Name: Underground/On-ground
 Type: Pipe Location

Equipment: A03
 Code Name: Fiberglass Liner (FRP)
 Type: Tank Internal Protection

Equipment: D02
 Code Name: Galvanized Steel
 Type: Pipe Type

Equipment: B04
 Code Name: Fiberglass
 Type: Tank External Protection

Equipment: J01
 Code Name: Pressurized Dispenser
 Type: Dispenser

Equipment: H00
 Code Name: None
 Type: Tank Leak Detection

Equipment: K01
 Code Name: Catch Basin
 Type: Spill Prevention

Equipment: I01
 Code Name: Float Vent Valve
 Type: Overfill

Equipment: G00
 Code Name: None
 Type: Tank Secondary Containment

Equipment: F07
 Code Name: Retrofitted Sacrificial Anode
 Type: Pipe External Protection

Tank Information

Prog No:	9-441376	UDC Ind:	0
Tank ID:	241166	Red Tag Start Date:	
Tank No:	1B	Red Tag End Date:	
Tank Status:	1	Tank Last Test:	
Tank Status Desc:	In Service	Tank Next Test Due:	
Tank Type:	06	Test Method:	-
Tank Type Desc:	Fiberglass Reinforced Plastic (FRP)	Date Tested:	
Install Date:	12/01/2010	Next Test:	
Close Date:		Line Last Test Due:	07/30/2020
Tk Out of Serv Dt:		Next Line Test Due:	07/30/2021
Capacity (Gal):	4000	Line Test Method:	02
Registered:	True	Modified by:	MJGRIFFI

Map Key	Number of Records	Direction	Distance (mi/ft)	Elev/Diff (ft)	Site	DB
----------------	--------------------------	------------------	-------------------------	-----------------------	-------------	-----------

Tank Model:
Pipe Model:
Tank Location: 5
Tank Location Desc: Underground
Category: 2
Category Desc: Category 2 means a tank which was installed from December 27, 1986 through October 11, 2015
Subpart: 2
Subpart Desc: Subpart 2 contains requirements for USTs (underground storage tanks) subject to EPA UST regulations and DEC requirements.
Class A Operator: FAWZ KAID
Class B Operator: FAWZ KAID
Tank Owner Name:
Tank Owner Address:

Last Modified: 05/09/2022

Material Information

Material Name: gasoline/ethanol
Percent: 10.00

Equipment Information

Equipment: C03
Code Name: Aboveground/Underground Combination
Type: Pipe Location

Equipment: F05
Code Name: Jacketed
Type: Pipe External Protection

Equipment: K01
Code Name: Catch Basin
Type: Spill Prevention

Equipment: B04
Code Name: Fiberglass
Type: Tank External Protection

Equipment: L07
Code Name: Pressurized Piping Leak Detector
Type: Piping Leak Detection

Equipment: I03
Code Name: Automatic Shut-Off
Type: Overfill

Equipment: A00
Code Name: None
Type: Tank Internal Protection

Equipment: D11
Code Name: Flexible Piping
Type: Pipe Type

Equipment: H01
Code Name: Interstitial - Electronic Monitoring
Type: Tank Leak Detection

Equipment: G04
Code Name: Double-Walled (Underground)
Type: Tank Secondary Containment

Equipment: J01
Code Name: Pressurized Dispenser
Type: Dispenser

Equipment: E04
Code Name: Double walled UG

Map Key	Number of Records	Direction	Distance (mi/ft)	Elev/Diff (ft)	Site	DB
---------	-------------------	-----------	------------------	----------------	------	----

Type: Piping Secondary Containment

Tank Information

Prog No:	9-441376	UDC Ind:	0
Tank ID:	241165	Red Tag Start Date:	
Tank No:	1A	Red Tag End Date:	
Tank Status:	1	Tank Last Test:	
Tank Status Desc:	In Service	Tank Next Test Due:	
Tank Type:	06	Test Method:	-
Tank Type Desc:	Fiberglass Reinforced Plastic (FRP)	Date Tested:	
Install Date:	12/01/2010	Next Test:	
Close Date:		Line Last Test Due:	07/30/2020
Tk Out of Serv Dt:		Next Line Test Due:	07/30/2021
Capacity (Gal):	14000	Line Test Method:	02
Registered:	True	Modified by:	MJGRIFFI
Tank Model:		Last Modified:	05/09/2022
Pipe Model:			
Tank Location:	5		
Tank Location Desc:	Underground		
Category:	2		
Category Desc:	Category 2 means a tank which was installed from December 27, 1986 through October 11, 2015		
Subpart:	2		
Subpart Desc:	Subpart 2 contains requirements for USTs (underground storage tanks) subject to EPA UST regulations and DEC requirements.		
Class A Operator:	FAWZ KAID		
Class B Operator:	FAWZ KAID		
Tank Owner Name:			
Tank Owner Address:			

Material Information

Material Name: gasoline/ethanol
Percent: 10.00

Equipment Information

Equipment:	L07
Code Name:	Pressurized Piping Leak Detector
Type:	Piping Leak Detection
Equipment:	A00
Code Name:	None
Type:	Tank Internal Protection
Equipment:	J01
Code Name:	Pressurized Dispenser
Type:	Dispenser
Equipment:	B04
Code Name:	Fiberglass
Type:	Tank External Protection
Equipment:	H01
Code Name:	Interstitial - Electronic Monitoring
Type:	Tank Leak Detection
Equipment:	G04
Code Name:	Double-Walled (Underground)
Type:	Tank Secondary Containment
Equipment:	E04
Code Name:	Double walled UG
Type:	Piping Secondary Containment
Equipment:	I03

Code Name: Automatic Shut-Off
Type: Overfill

Equipment: K01
Code Name: Catch Basin
Type: Spill Prevention

Equipment: D11
Code Name: Flexible Piping
Type: Pipe Type

Equipment: F05
Code Name: Jacketed
Type: Pipe External Protection

Equipment: C03
Code Name: Aboveground/Underground Combination
Type: Pipe Location

Tank Information

Prog No:	9-441376	UDC Ind:	1
Tank ID:	167750	Red Tag Start Date:	
Tank No:	3	Red Tag End Date:	
Tank Status:	3	Tank Last Test:	
Tank Status Desc:	Closed - Removed	Tank Next Test Due:	
Tank Type:	06	Test Method:	NN
Tank Type Desc:	Fiberglass Reinforced Plastic (FRP)	Date Tested:	
Install Date:	05/01/1981	Next Test:	
Close Date:	08/01/1994	Line Last Test Due:	
Tk Out of Serv Dt:		Next Line Test Due:	
Capacity (Gal):	6000	Line Test Method:	
Registered:	True	Modified by:	MJGRIFFI
Tank Model:		Last Modified:	05/09/2022
Pipe Model:			
Tank Location:	5		
Tank Location Desc:	Underground		
Category:	1		
Category Desc:	Category 1 means a tank which was installed before December 27, 1986		
Subpart:			
Subpart Desc:			
Class A Operator:			
Class B Operator:			
Tank Owner Name:			
Tank Owner Address:			

Material Information

Material Name: gasoline
Percent: 100.00

Equipment Information

Equipment: B00
Code Name: None
Type: Tank External Protection

Equipment: I00
Code Name: None
Type: Overfill

Equipment: D02
Code Name: Galvanized Steel
Type: Pipe Type

Map Key	Number of Records	Direction	Distance (mi/ft)	Elev/Diff (ft)	Site	DB
Equipment:		F00				
Code Name:		None				
Type:		Pipe External Protection				
Equipment:		J01				
Code Name:		Pressurized Dispenser				
Type:		Dispenser				
Equipment:		A00				
Code Name:		None				
Type:		Tank Internal Protection				
Equipment:		G00				
Code Name:		None				
Type:		Tank Secondary Containment				
Equipment:		C00				
Code Name:		No Piping				
Type:		Pipe Location				
Equipment:		H00				
Code Name:		None				
Type:		Tank Leak Detection				

Tank Information

Prog No:	9-441376	UDC Ind:	1
Tank ID:	178047	Red Tag Start Date:	
Tank No:	2-A	Red Tag End Date:	
Tank Status:	3	Tank Last Test:	
Tank Status Desc:	Closed - Removed	Tank Next Test Due:	
Tank Type:	06	Test Method:	NN
Tank Type Desc:	Fiberglass Reinforced Plastic (FRP)	Date Tested:	
Install Date:	05/01/1981	Next Test:	
Close Date:	08/01/1994	Line Last Test Due:	
Tk Out of Serv Dt:		Next Line Test Due:	
Capacity (Gal):	10000	Line Test Method:	
Registered:	True	Modified by:	MJGRIFFI
Tank Model:		Last Modified:	05/09/2022
Pipe Model:			
Tank Location:	5		
Tank Location Desc:	Underground		
Category:	1		
Category Desc:	Category 1 means a tank which was installed before December 27, 1986		
Subpart:			
Subpart Desc:			
Class A Operator:			
Class B Operator:			
Tank Owner Name:			
Tank Owner Address:			

Material Information

Material Name:	gasoline
Percent:	100.00

Equipment Information

Equipment:	J01
Code Name:	Pressurized Dispenser
Type:	Dispenser
Equipment:	A00
Code Name:	None
Type:	Tank Internal Protection

Map Key	Number of Records	Direction	Distance (mi/ft)	Elev/Diff (ft)	Site	DB
---------	-------------------	-----------	------------------	----------------	------	----

Equipment:	H00					
Code Name:	None					
Type:	Tank Leak Detection					
Equipment:	B00					
Code Name:	None					
Type:	Tank External Protection					
Equipment:	I00					
Code Name:	None					
Type:	Overfill					
Equipment:	F00					
Code Name:	None					
Type:	Pipe External Protection					
Equipment:	D02					
Code Name:	Galvanized Steel					
Type:	Pipe Type					
Equipment:	G00					
Code Name:	None					
Type:	Tank Secondary Containment					
Equipment:	C00					
Code Name:	No Piping					
Type:	Pipe Location					

Tank Information

Prog No:	9-441376	UDC Ind:	1
Tank ID:	178046	Red Tag Start Date:	
Tank No:	2	Red Tag End Date:	
Tank Status:	3	Tank Last Test:	07/27/2000
Tank Status Desc:	Closed - Removed	Tank Next Test Due:	
Tank Type:	04	Test Method:	19
Tank Type Desc:	Fiberglass Coated Steel	Date Tested:	
Install Date:	06/01/1989	Next Test:	
Close Date:	03/31/2005	Line Last Test Due:	
Tk Out of Serv Dt:		Next Line Test Due:	
Capacity (Gal):	10000	Line Test Method:	
Registered:	True	Modified by:	MJGRIFFI
Tank Model:		Last Modified:	05/09/2022
Pipe Model:			
Tank Location:	5		
Tank Location Desc:	Underground		
Category:	2		
Category Desc:	Category 2 means a tank which was installed from December 27, 1986 through October 11, 2015		
Subpart:			
Subpart Desc:			
Class A Operator:			
Class B Operator:			
Tank Owner Name:			
Tank Owner Address:			

Material Information

Material Name:	gasoline
Percent:	100.00

Equipment Information

Equipment:	D06
Code Name:	Fiberglass Reinforced Plastic (FRP)

Map Key	Number of Records	Direction	Distance (mi/ft)	Elev/Diff (ft)	Site	DB
Type:			Pipe Type			
Equipment:			B04			
Code Name:			Fiberglass			
Type:			Tank External Protection			
Equipment:			F04			
Code Name:			Fiberglass			
Type:			Pipe External Protection			
Equipment:			C02			
Code Name:			Underground/On-ground			
Type:			Pipe Location			
Equipment:			J02			
Code Name:			Suction Dispenser			
Type:			Dispenser			
Equipment:			K01			
Code Name:			Catch Basin			
Type:			Spill Prevention			
Equipment:			H01			
Code Name:			Interstitial - Electronic Monitoring			
Type:			Tank Leak Detection			
Equipment:			I01			
Code Name:			Float Vent Valve			
Type:			Overfill			
Equipment:			G04			
Code Name:			Double-Walled (Underground)			
Type:			Tank Secondary Containment			
Equipment:			A03			
Code Name:			Fiberglass Liner (FRP)			
Type:			Tank Internal Protection			

Tank Information

Prog No:	9-441376	UDC Ind:	1
Tank ID:	167751	Red Tag Start Date:	
Tank No:	4	Red Tag End Date:	
Tank Status:	3	Tank Last Test:	07/27/2000
Tank Status Desc:	Closed - Removed	Tank Next Test Due:	
Tank Type:	06	Test Method:	19
Tank Type Desc:	Fiberglass Reinforced Plastic (FRP)	Date Tested:	
Install Date:	05/01/1981	Next Test:	
Close Date:	03/31/2005	Line Last Test Due:	
Tk Out of Serv Dt:		Next Line Test Due:	
Capacity (Gal):	2000	Line Test Method:	
Registered:	True	Modified by:	MJGRIFFI
Tank Model:		Last Modified:	05/09/2022
Pipe Model:			
Tank Location:	5		
Tank Location Desc:	Underground		
Category:	1		
Category Desc:	Category 1 means a tank which was installed before December 27, 1986		
Subpart:			
Subpart Desc:			
Class A Operator:			
Class B Operator:			
Tank Owner Name:			
Tank Owner Address:			

Material Information

<i>Map Key</i>	<i>Number of Records</i>	<i>Direction</i>	<i>Distance (mi/ft)</i>	<i>Elev/Diff (ft)</i>	<i>Site</i>	<i>DB</i>
Material Name:		diesel				
Percent:		100.00				
<u>Equipment Information</u>						
Equipment:		H00				
Code Name:		None				
Type:		Tank Leak Detection				
Equipment:		I01				
Code Name:		Float Vent Valve				
Type:		Overfill				
Equipment:		G00				
Code Name:		None				
Type:		Tank Secondary Containment				
Equipment:		D02				
Code Name:		Galvanized Steel				
Type:		Pipe Type				
Equipment:		B04				
Code Name:		Fiberglass				
Type:		Tank External Protection				
Equipment:		K01				
Code Name:		Catch Basin				
Type:		Spill Prevention				
Equipment:		C02				
Code Name:		Underground/On-ground				
Type:		Pipe Location				
Equipment:		A03				
Code Name:		Fiberglass Liner (FRP)				
Type:		Tank Internal Protection				
Equipment:		F07				
Code Name:		Retrofitted Sacrificial Anode				
Type:		Pipe External Protection				
Equipment:		J01				
Code Name:		Pressurized Dispenser				
Type:		Dispenser				
<u>Affiliation Information</u>						
Affiliation Type:		07				
Affiliation Name:		Mail Contact				
Affiliation Sub Type:		NNN				
Company:						
Contact Title:						
Contact Name:		FAWAZ K. KAID				
Address1:		67 LYNN STREET				
Address2:						
City:		LACKAWANNA				
State:		NY				
Zip Code:		14218				
Country Code:		001				
Phone:		(716) 818-9775				
Phone Ext:						
Email:		FERRYEXPRESS5@YAHOO.COM				
Fax:						
Affiliation Type:		01				
Affiliation Name:		Facility Owner				
Affiliation Sub Type:		E				

Map Key	Number of Records	Direction	Distance (mi/ft)	Elev/Diff (ft)	Site	DB
Company:		FERRY EXPRESS				
Contact Title:		OWNER				
Contact Name:		FAWAZ K. KAID				
Address1:		1507 FILLMORE AVENUE				
Address2:						
City:		BUFFALO				
State:		NY				
Zip Code:		14211				
Country Code:		001				
Phone:		(716) 818-9775				
Phone Ext:						
Email:						
Fax:						
Affiliation Type:		04				
Affiliation Name:		Facility Operator				
Affiliation Sub Type:		NNN				
Company:		FERRY EXPRESS 5				
Contact Title:						
Contact Name:		FAWZ KAID				
Address1:						
Address2:						
City:						
State:		NN				
Zip Code:						
Country Code:		001				
Phone:		(716) 896-1819				
Phone Ext:						
Email:						
Fax:						
Affiliation Type:		11				
Affiliation Name:		Emergency Contact				
Affiliation Sub Type:		NNN				
Company:		FERRY EXPRESS				
Contact Title:						
Contact Name:		FAWAZ KAID				
Address1:						
Address2:						
City:						
State:		NN				
Zip Code:						
Country Code:		999				
Phone:		(716) 818-9775				
Phone Ext:						
Email:						
Fax:						

[43](#) 3 of 6 **NE** 0.00 / 0.00 636.13 / -11 **MOBIL OIL**
1507 FILLMORE
BUFFALO NY **NY SPILLS**

Spill No:	0075573	UST Trust:	False
Site ID:	207261	Spill Date:	2000-06-21 12:00:00
DER Facility ID:	172013	Received Date:	2000-01-19 16:30:00
CID:		CAC Date:	
Program Type:	ER	Insp Date:	2005-04-05 00:00:00
SWIS Code:	1502	Close Date:	2006-10-02 00:00:00
Water Body:		Create Date:	2001-01-19 16:36:00
Class:	B3	Update Date:	2010-09-08 08:18:15.92000000
Meets Std:	False	DEC Region:	9
Penalty:	False	Lead DEC:	JFOTTO
REM Phase:	0	After Hours:	False
County:	Erie		
Contributing Factor:	Unknown		
Reported by:	Other		
Referred to:			
Source:	Gasoline Station or other PBS Facility		

Map Key	Number of Records	Direction	Distance (mi/ft)	Elev/Diff (ft)	Site	DB
---------	-------------------	-----------	------------------	----------------	------	----

Source File: NYSDEC - Environmental Remediation Data Files - Spill Data

Caller Remark:

"CONTAMINATION DISCOVERED DURING PHASE II."

DEC Remark:

"Prior to Sept, 2004 data translation this spill Lead_DEC Field was JFO 01/19/01: KAB/DOUG LIDDELL, GES/TELECON - MR. LIDDELL ADVISED THAT CONTAMINATION AT SITE NOTED DURING PHASE II SITE ASSESSMENT WAS REPORTED TO RNL DURING MEETING. KAB COULD NOT LOCATE THAT REPORT. MR. LIDDELL ADVISED THAT GES WENT OUT TO CHECK MONITORING WELLS TODAY AND DISCOVERED APPROX. 1 FOOT OF PRODUCT IN MW-2. STATION MANAGER ADVISED THAT THERE WAS A SPILL AT THE PUMP IN DECEMBER THAT HE FELT WAS LESS THAN 5 GALS. TO PAVEMENT. GES FEELS THAT SPILLAGE WAS PROBABLY MORE SIGNIFICANT THAN THAT (POSSIBLY 25 GALS.) AND BECAUSE OF DAMAGE TO THEIR WELL BOX BY SNOW PLOW THEY CAN SEE WHERE THAT SPILLAGE WENT INTO THE MW. THEY ARE GOING TO CHECK WELL AGAIN NEXT WEEK TO SEE IF IT IS STILL FREE OF PRODUCT (THEY ARE GETTING AS MUCH OF THE PRODUCT OUT OF IT TODAY AS POSSIBLE). 01/22/01 JFO CALL TO DOUG LIDDELL OF GES. ON FRIDAY THEY HAD A VAC-TRUCK ON SITE AND REMOVED APPROX 50 GALLONS OF LIQUID, 5-10 GALLONS OF DIESEL. HE WAS OUT TO THIS SITE TODAY TO CHECK THE WELL FOR PRODUCT AGAIN. THEY FOUND NO PRODUCT IN THE WELL. HE IS GOING TO GET A VAC-TRUCK OUT THERE AGAIN TO VAC THE WELL. THIS SITE IS GOING TO BE TOTALLY UPGRADED IN THE SPRING OF 2001. HE WILL FORWARD THE INVESTIGATION REPORT TO ME ALONG WITH ANY RECENT PROGRESS TO DATE. 02/01/01 JFO RECEIVED SITE ASSESSEMENT FROM DOUG LIDDELL. SB-3 AT 1'-2' INDICATES HEAVY CONTAMINATION. THE SAMPLES WERE COLLECTED JUNE 20, 2000. ALSO MW-2 AND MW-4 INDICATE GW CONTAMINATION. 1,2,3 AND 4 MTBE >10 PPB. 03/20/01 JFO RECEIVED QUARTERLY ROUND OF SAMPLE RESULTS FOR THE GROUNDWATER. THE STATION UPGRADE WILL TAKE PLACE BETWEEN APRIL AND JUNE. 05/08/01 JFO MEETING WITH RICH CICCOTELLI, DOUG LIDDELL AND BOB LEARY. THEY SAMPLED ALL FOUR WELLS ON THE SITE LAST WEEK, THE RESULTS WILL FOLLOW ALONG WITH A NEW SCHEDULE FOR THE UPGRADE AND REMEDIATION. 06/15/01 JFO RECEIVED THE ANALYTICAL FOR THE MAY SAMPLING EVENT. THE RESULTS FOR BTEX AND MTBE IN MW 1,2 & 4 ARE ABOVE GROUNDWATER STANDARDS. NEXT SAMPLING EVENT WILL TAKE PLACE IN JULY. 09/24/01 JFO RECEIVED THE ANALYTICAL FOR THE JULY SAMPLING. WELL #1 BTEX AND MTBE NON-DETECT. WELL #2 IS DRY. WELL #3 BTEX IS NON-DETECT AND MTBE IS 22 ppb. WELL #4 BENZENE 6.2ppb, T & X ARE NON-DETECT, ETHYLBENZENE 11ppb. 11/13/01 JFO MEETING WITH MOBIL EXXON. THEY WILL INSTALL 5 SOIL BORINGS. 1 TO THE WEST OF MW-2, 2 IN THE SOUTHWEST CORNER OF THE PROPERTY AND 2 ON THE FILLMORE SIDE OF THE UTILITIES IN THE STREET. IN THE NORTH SOIL BORING A WELL WILL BE INSTALLED. 7/10/02:JAA & SAC MEETING W/RICH CICCOTELLI - EXXONMOBIL & DOUG LIDDELL - GES, PHASE II INVESTIGATION HAS BEEN COMPLETED EXCEPT FOR ONE WELL THAT MUST BE INSTALLED IN THE RIGHT OF WAY BASED ON MTBE LEVELS FOUND IN AN ON-SITE WELL, THEY WILL BE SUBMITTING THE REPORT SOON, THEY WILL THEN BE CONSIDERING WHICH REMEDIAL APPROACH TO USE ON SITE, MR. CICCOTELLI WOULD LIKE TO USE REMEDIAL APPROACH THAT WOULD TAKE THE SHORTEST TIME TO GET TO NO FURTHER ACTION STATUS, THE STATION HAS BEEN INACTIVE FOR ABOUT 6 MONTHS, THEY HAVE NOT CONSIDERED WHAT THEY INTEND TO DO WITH THE TANKS AND WILL CHECK WHETHER THEY STILL CONTAIN PRODUCT AND THE STATUS OF THEIR REGISTRATION. 10/31/02 JFO MTG WITH RICH C. DOUG LIDDELL AND JAA. THEY WILL SUBMIT THEIR SAMPLING RESULTS FROM 10/08. 11/14/02 JFO REC'D THE SAMPLING RESULTS. ALSO THEY PLAN TO SUBMIT A PILOT TEST WORKPLAN IN THE 1ST QUARTER OF 2003 AND IMPLEMENT THE PLAN IN THE 2ND QUARTER. 04/03/03 JFO CALL FROM DAVE D'AMICO OF GES. HE NEEDS UNTIL APRIL 18 TO SUBMIT HIS WORK PLAN. HE WANTS TO DELINEATE VERT AND HORZ PLUME TO DETERMINE THE AMT OF SOIL TO BE DISPOSED. 04/21/03 JFO RECEIVED THE DELINEATION WORKPLAN. 05/29/03 JFO SPOKE WITH DOUG LIDDELL. HE SAID IT IS COST EFFECTIVE TO DISPOSE OF THE SOIL. HE NEEDS AN APPROVAL LETTER FOR THE WORK PLAN. 05/30/03 JFO SENT THE APPROVAL LETTER REQUESTING THE SCHEDULE FOR THE WORK BY JUNE 20. 6/24/03 FG JAA MEETING WITH MOBIL. GAVE COPY OF APPROVAL LETTER TO MOBIL. THEY WILL BEGIN DELINEATION OF THE EXCAVATION AREA WITHIN 30 DAYS. THE EXCAVATION WILL BEGIN BEFORE THE END OF SEPTEMBER. 7/1/03 DAVE D'AMOCO WITH GES CALLED AND SAID THAT SITE WORK WILL START THE WEEK OF 7/21/03. HE SAID TOM HELLER WILL BE DOING THE WORK AND WILL NOTIFY OF THE EXACT DATE. 12/29/03 JFO REC'D THE REMEDIATION PLAN FOR REVIEW. THEY WILL DIG AND HAUL. 01/14/04 JFO SENT AN APPROVAL LETTER TO DAVE D'AMICO AND REQUESTED A WORK SCHEDULE BY FEB 6, 2004. 02/06/04 JFO RECEIVED A LETTER FROM GES INDICATING THEY WILL BEGIN DIGGING IN THE 2ND QUARTER OF 2004 AND THE WORK WILL TAKE ABOUT 2 WEEKS. 04/22/04 JFO MTG WITH MOBIL AND GES. THEY ARE UNSURE WEATHER OR NOT THEY WILL BE ACTIVATING THIS STATION. THEY WILL CONTACT US WITH A DATE WHEN WORK WILL BEGIN. STILL SECOND QUARTER. 05/21/04 JFO RECEIVED TO QUARTERLY SITE MONITORING REPORT. 06/28/04 JFO RECEIVED THE WORK PLAN INDICATING THEY WILL DIG AND HAUL NEXT MONTH. THEY WILL NOTIFY. 07/29/04 JFO CALL FROM DAVE D'AMICO OF GES. THEY WILL MOBILIZE ON SITE MONDAY 8/2/4 AND WILL BEGIN DIGGING 8/3. 08/02/04 JFO ON SITE WITH GES EMPLOYEES. THEY ARE GOING TO BEGIN TO DIG AND HAUL TOMORROW. 08/04/04 JFO ON SITE MET WITH BROCK FOR GES. THEY ARE DIGGING AND STAGING THE SOIL. THERE ARE PETROLEUM ODORS COMING FROM THE PIT. 12/06/04 JFO RECEIVED THE EXCAVATION REPORT. RESULTS EXCEED TAGMS BUT ARE REDUCED. THEY RECOMMEND CONTINUED QUARTERLY GW MONITORING AND SAMPLING TO EVALUATE THE REDUCTION OF DISSOLVED VOC CONCENTRATIONS. 03/30/05 JFO CALL FROM STEVE LEIGHTON OF GZA. THEY ARE DIGGING TODAY TO REMOVE THE TANKS AND PIPING. THEY WILL STAGE THE SOIL ON SITE FOR DISPOSAL. 03/31/05 JFO ON SITE MET WITH MIKE RISCH OF GES. THEY HAVE REMOVED THE WASTE OIL UST IN THE BACKYARD AND A DIESEL AND GAS USTS ON THE SOUTH SIDE OF THE THE BUILDING. THEY HAVE PETRO ODORS & DISCOLORED SOIL ALONG THE SIDEWALK AND WILL REMOVE WHAT THEY CAN. I WILL VISIT SITE TOMORROW. 04/01/05 JFO ON SITE MET WITH MIKE R AND EMILY GEOLOGIST. THEY HAVE THE PIT CLEAN AND SAMPLED. THEY HAVE UNCOVERED THE OTHER 2 TANKD SOUTH OF THE CANOPY. THEY WILL REMOVE TOMORROW. I WILL VISIT SITE TOMORROW. 04/02/05 JFO ON SITE THEY ARE DEWATERING THE TANKS AND PIT AND PUMPING TO A 20K BAKER TANK. I WILL VISIT SITE NEXT WEEK. 04/05/05 JFO ON SITE MET WITH EMILY AND MIKE R. THE TANKS ARE OUT OF THE GROUND AND SAMPLES ARE COLLECTED. TOMORROW THEY WILL CLEANUP THE AREAS AROUND THE DISPENSERS. 05/20/05 JFO RECEIVED THE TANK CLOSURE REPORT. THE SAMPLE RESULTS FROM THE TANK REMOVALS INDICATE THE SITE CAN BE INACTIVE. SAMPLE WOE 2,626 PPB SVOC'S NWGTS 153 PPB MTBE D+KDIW 10,152 PPB SVOC'S D+KDIS 291 PPB SVOC'S BENZENE 77.8 PPB THEY WILL SUBMIT AN EXCAVATION REPORT. 06/28/05 JFO REC'D THE EXCAVATION REPORT. THEY ARE REQUESTING INACTIVE STATUS. 09/16/05 JFO DISCUSSED WITH FG. FURTHER EXCAVATION IS NOT POSSIBLE DUE TO UTILITIES AND THE ROADWAY. THEY WILL NEED TO DETERMINE THE EXTENT OF THE CONTAMINATION AROUND MW-4 AND MW-11 TO RECLASSIFY AS INACTIVE. 10/06/05 JFO CALLED EMILY O. OF GES. THEY HAVE TO DETERMINE THE EXTENT. SHE SAID THEY BELIEVE THE CONTAMINATION IS FROM OFF SITE. SHE NEEDS A LETTER REQUESTING FURTHER INVESTIGATION AROUND MW-4 AND MW-11. 10/13/05 JFO SENT LTR TO EMILY AND CC'D ERIC ERRICO WITH MOBIL. 01/17/06 JFO CALL

Map Key	Number of Records	Direction	Distance (mi/ft)	Elev/Diff (ft)	Site	DB
---------	-------------------	-----------	------------------	----------------	------	----

FROM EMILY O. SHE WILL BE SUBMITTING A PLAN AND WANTED TO MAKE SURE 1 WELL AND BORING IS ENOUGH. DISCUSSED WITH SAC. 1 WELL OK, NUMBERS NEED TO DROP CONSIDERABLY ON MTBE. EMILY WILL SEND PLAN WHEN MOBIL APPROVES. 06/14/06 JFO CALL TO EMILY O. LEFT A MESSAGE ON HER V-MAIL REGARDING THE RESULTS OF THE SAMPLING. 07/28/06 JFO CALL TO EMILY O. LEFT A MESSAGE ON V-MAIL. 10/02/06 JFO RECEIVED THE OFFSITE INVESTIGATION REPORT. THE SOIL SAMPLE RESULTS ARE BELOW TAGMS FOR ALL COMPOUNDS AND THE WATER SAMPLE IS NON-DETECT FOR BETX AND MTBE. THIS SITE WILL BE INACTIVE. NO FURTHER ACTION REQUIRED AT THIS TIME. INACTIVE LTR ATTACHED CLOSED"

Material Information

OP Unit ID:	838441	Med Ind Air:	False
OU:	01	Med GW:	False
Material ID:	539152	Med SW:	False
CAS No:		Med DW:	False
Material Family:	Petroleum	Med Sewer:	False
Quantity:	.00	Med Surf:	False
Units:	G	Med Subway:	False
Recovered:	.00	Med Utility:	False
Med Soil:	True	Oxygenate:	
Med Air:	False		
Material Code:	0008		
Material Name:	diesel		

Spiller Information

Spiller Name:	FRANK SAKOSKI
Spiller Company:	MOBIL OIL
Spiller Address:	3198 MAIN STREET
Spiller City:	BUFFALO
Spiller State:	NY
Spiller Zip:	14214-
Spiller Country:	001
Contact Name:	DOUG LIDDELL
Contact Phone:	(716) 873-4021
Contact Ext:	
Latitude:	42.914811750
Longitude:	-78.839087560

43	4 of 6	NE	0.00 / 0.00	636.13 / -11	COMMERCIAL LOT 1507 FILLMORE BUFFALO NY	NY SPILLS
--------------------	--------	----	-------------	--------------	---	-----------

Spill No:	0909132	UST Trust:	False
Site ID:	421804	Spill Date:	2009-11-14 13:15:00
DER Facility ID:	172013	Received Date:	2009-11-14 14:40:00
CID:		CAC Date:	
Program Type:	ER	Insp Date:	2009-11-16 00:00:00
SWIS Code:	1502	Close Date:	2011-01-21 00:00:00
Water Body:		Create Date:	2009-11-14 14:45:00
Class:	D3	Update Date:	2011-01-21 14:22:52.897000000
Meets Std:	False	DEC Region:	9
Penalty:	False	Lead DEC:	TDJOHNSO
REM Phase:	0	After Hours:	True
County:	Erie		
Contributing Factor:	Other		
Reported by:	Local Agency		
Referred to:			
Source:	Commercial/Industrial		
Source File:	NYSDEC - Environmental Remediation Data Files - Spill Data		

Caller Remark:

"Tested contaminated soil at the back of the tank. Unknown at this time what the material is. Please call on the cell #(585) 355-7392"

DEC Remark:

Map Key	Number of Records	Direction	Distance (mi/ft)	Elev/Diff (ft)	Site	DB
---------	-------------------	-----------	------------------	----------------	------	----

"11/16/09 JFO ON SITE MET WITH CONTRACTOR GEORGE MAREK. HE IS INSTALLING 2 TANKS (1-10K AND 1 COMPARTMENT TANK 14K & 6K) AT THIS INACTIVE SPILL SITE AND DISCOVERED SOME RESIDUAL CONTAMINATION. HE STAGED THE SOIL ON PLASTIC AND WILL DISPOSE. ALSO SAMPLES WERE COLLECTED. SAMPLE RESULTS AND RECEIPTS TO FOLLOW. 01/25/10 JFO CALLED AND LEFT A MSG FOR GEORGE M. NEED SAMPLE RESULTS AND DISPOSAL RECEIPTS. 02/10/10 JFO CALL TO MR ABUHAMRA. HE WILL CONTACT FREDERICK KAULFERS W/EXXON MOBIL REGARDING DISPOSAL OF THE SOIL. 04/07/10 JFO CALL TO MR ABUHAMRA. HE SAID HE GOT THE RUN-AROUND AT EXXON/MOBIL. HE WILL TRY AGAIN. 04/21/10 JFO SENT LETTER TO OWNER. NEED RECEIPTS BY MAY 18. 04/30/10 JFO CALL TO GEORGE MERCK. LEFT MSG ON HIS V-MAIL. NEED ANALYTICAL AND RECEIPTS. RETURN CALL FROM GEORGE MERCK. ENSOL IS GOING TO DISPOSE OF THE SOIL. GEORGE WILL MAIL THE SAMPLE RESULTS TODAY. 09/02/10 JFO CALL TO DOUG DUGGAN WITH EXXON MOBIL (609)306-2281 EXT 106. LEFT A MESSAGE ON HIS V-MAIL. 09/07/10 JFO REC'D E-MAIL FROM DOUG DUGGAN REQUESTING INFORMATION ON THE SITE. 09/08/10 JFO E-MAILED REQUESTED INFORMATION. A COPY OF THE E-MAILS IS IN THE FILE. 09/09/10 JFO REC'D E-MAIL FROM DOUG D. HE IS HAVING A MEETING 09/10/10. HE SHOULD HAVE AN ANSWER ABOUT DISPOSING OF THE SOIL BY NEXT WEEK. 9/28/10 FG GREG SUTTON, DOUG DUGGAN STEVE LEITEN. MEETING WITH EXXONMOBIL AND THEY SAID THEY WILL REMOVE THE SOIL BEFORE THE END OF THE YEAR IF THE CURRENT PROPERTY OWNER DOES NOT. 1/20/11 TDJ LEFT MESSAGE FOR DOUG DUGGAN REGARDING PILE OF SOIL ON PROPERTY. 1/21/11 TDJ RECEIVED DISPOSAL RECEIPT FROM STEVE LEITEN FOR DISPOSAL OF 7 LOADS/165.69 TON OF PETROLEUM CONTAMINATED SOIL TO TONAWANDA LANDFILL. NO FURTHER ACTION FILE CLOSED "

Material Information

OP Unit ID:	1177682	Med Ind Air:	False
OU:	01	Med GW:	False
Material ID:	2170501	Med SW:	False
CAS No:		Med DW:	False
Material Family:	Petroleum	Med Sewer:	False
Quantity:		Med Surf:	False
Units:		Med Subway:	False
Recovered:		Med Utility:	False
Med Soil:	True	Oxygenate:	
Med Air:	False		
Material Code:	0066A		
Material Name:	unknown petroleum		

Spiller Information

Spiller Name:	HANI ABUHAMRA
Spiller Company:	HANI ABUHAMRA
Spiller Address:	1210 E FERRY ST
Spiller City:	BUFFALO
Spiller State:	NY
Spiller Zip:	14211
Spiller Country:	999
Contact Name:	HANI ABUHAMRA
Contact Phone:	716-603-7866
Contact Ext:	
Latitude:	42.914789722
Longitude:	-78.839052761

43	5 of 6	NE	0.00 / 0.00	636.13 / -11	COLSTON'S MOBIL 1507 FILLMORE EAST FERRY BUFFALO NY	LST
--------------------	--------	----	-------------	--------------	---	-----

Spill No:	9406004	REM Phase:	0
Site ID:	91509	UST Trust:	True
DER Facility ID:	82295	Spill Date:	1994-08-02 12:00:00
CID:		Rcvd Date:	1994-08-02 13:35:00
Program Type:	ER	CAC Date:	1995-11-14 00:00:00
SWIS Code:	1502	Insp Date:	1995-09-01 00:00:00
Contribute Factor:	Tank Failure	Close Date:	1995-11-14 00:00:00
Water Body:		Create Date:	1994-08-11 00:00:00
Class:	B3	Update Date:	2002-03-15 00:00:00
Meets Std:	True	DEC Region:	9
Penalty:	False	Lead DEC:	FXGALLEG
County:	Erie	After Hours:	False
Referred to:			
Reported by:	Other		

Map Key	Number of Records	Direction	Distance (mi/ft)	Elev/Diff (ft)	Site	DB
---------	-------------------	-----------	------------------	----------------	------	----

Source: Gasoline Station or other PBS Facility
Source File: NYSDEC - Environmental Remediation Data Files - Spill Data

Caller Remark:

"TANK REMOVAL CONTRACTOR REPORTED SOIL CONTAMINATION."

Dec Remark:

"Prior to Sept, 2004 data translation this spill Lead_DEC Field was FG 08/02/94: 8/2/94 MNP INSP. 6K TANK REMOVED & EXCAVATION BACKFILLED, TANK PIT SAMPLES ALREADY COLLECTED. TO REMOVE 2 FIBERGLASS TANKS TOMORROW. TOLLNER TO CALL FOR DEC INSP. BEFORE BACKFILLING. 03/24/95: REQUESTED RESPONSE TO 8/18/95 LTR BY 4/5/95. 03/29/95: MR. COLSTON CAME TO OFFICE. BROUGHT MOBIL LTR & SOIL PILE ANALYSIS. REQUESTING MOBIL TO PAY FOR SOIL REMOVAL. K&T TO SEND ANALYSIS FROM TANK EXCAV. 04/11/95: 8021 FROM TANK EXCAV SUBMITTED. ALL CLEAN EXCEPT 6K COMPOSITE WHICH IS 42PPM. K&T TO CHECK IF ANY LAB ERROR & WILL GET BACK BY 4/18/95. 05/09/95: SITE VISIT 5/9/95. LOOKING INTO BIOREM OR DISPOSAL. MR. COLSTON WILL CLARIFY HIGH RESULTS. G. TOLLNER TOLD HIM RESULTS WERE MESSED UP. 06/13/95: JFO SITE VISIT. MET MR. COLSTON. SOIL PILE TO BE STAGED & BIOREMEDIATED. ROCKS REMOVED FROM PILE. MR. COLSTON TO KEEP THIS OFFICE UPDATED ON STATUS OF REMEDIATION. 07/26/95: SITE VISIT 7/26/95. SOIL HAD BEEN SET UP FOR BIO. MR. COLSTON HAD TREATED IT WITH NUTRIENTS. 07/27/95: MR. COLSTON CALLED & WILL SAMPLE SOIL PILE IN AUGUST FOR 8021 & CONTINUE TO TREAT THE SOIL. HE TURNS IT EVERY WEEK. 09/01/95: SITE VISIT 9/1/95. MR. COLSTON HAS TURNED SOIL REGULARLY. HE PLANS ON SAMPLING THE SOIL FOR 8021 & WILL BE USING A LAB USED BY K&T. MR. COLSTON WILL SUBMIT RESULTS. 09/26/95: SPOKE TO S. COLSTON. ANALYSIS IS FOR 8020. WE NEED 8021. HE WILL RESAMPLE FOR 8021 & COLLECT TWO SAMPLES. 11/14/95 RECD SOIL SAMPLE RESULTS FROM BIO PILE - ALL BELOW STARS. EXCAV RESULTS BELOW STARS. SITE CAN BE CLOSED. "

Material Information

OP Unit ID:	1000252	Med in Air:	False
OU:	01	Med GW:	True
Material ID:	379047	Med SW:	False
CAS No:		Med DW:	False
Material Family:	Petroleum	Med Sewer:	False
Quantity:	.00	Med Surf:	False
Units:	G	Med Subway:	False
Recovered:	.00	Med Utility:	False
Med Soil:	False	Oxygenate:	
Med Air:	False		
Material Code:	0009		
Material Name:	gasoline		

Spiller Information

Spiller Name: SHERRILL COLSTON
Spiller Company: COLSTON'S MOBIL
Spiller Address: 1507 FILLMORE AVENUE
Spiller City: BUFFALO
Spiller State: NY
Spiller Zip: 14211-
Spiller Country: 001
Contact Name:
Contact Phone:
Contact Ext:
Latitude: 42.914811750
Longitude: -78.839087560

<u>43</u>	6 of 6	NE	0.00 / 0.00	636.13 / -11	EXXONMOBIL OIL CORPORATION 11333 1507 FILMORE AVE BUFFALO NY 14211-1111	FINDS/FRS
-----------	--------	----	----------------	-----------------	--	-----------

Registry ID: 110031333821
FIPS Code: 36029
HUC Code: 04120103
Site Type Name: STATIONARY
Location Description:
Supplemental Location:

Map Key	Number of Records	Direction	Distance (mi/ft)	Elev/Diff (ft)	Site	DB
Create Date:		22-OCT-07				
Update Date:		17-OCT-17				
Interest Types:		UNSPECIFIED UNIVERSE				
SIC Codes:						
SIC Code Descriptions:						
NAICS Codes:						
NAICS Code Descriptions:						
Conveyor:		FRS-GEOCODE				
Federal Facility Code:						
Federal Agency Name:						
Tribal Land Code:						
Tribal Land Name:						
Congressional Dist No:		28				
Census Block Code:		360290034005016				
EPA Region Code:		02				
County Name:		ERIE				
US/Mexico Border Ind:						
Latitude:		42.914769				
Longitude:		-78.839125				
Reference Point:		ENTRANCE POINT OF A FACILITY OR STATION				
Coord Collection Method:		ADDRESS MATCHING-HOUSE NUMBER				
Accuracy Value:		50				
Datum:		NAD83				
Source:						
Facility Detail Rprt URL:		https://ofmpub.epa.gov/frs_public2/fii_query_detail.disp_program_facility?p_registry_id=110031333821				
Program Acronyms:						
RCRAINFO:NYR000141820						

[44](#) 1 of 4 S 0.00 / 0.00 640.60 / -7 **SCIENCE MAGNET SCHOOL #59**
1 Martin Luther King Park
Buffalo NY 14211 UST

Site ID:	425184	Expiry:	04/04/2024
Site Status:	Active	County:	Erie
Program No:	9-601164	UTM X:	186282.58227
Program Type Code:	PBS	UTM Y:	4757567.40725
Program Type Desc:	Petroleum Bulk Storage Program		
Site Type:	School		

Tank Information

Prog No:	9-601164	UDC Ind:	0
Tank ID:	233136	Red Tag Start Date:	
Tank No:	1	Red Tag End Date:	
Tank Status:	2	Tank Last Test:	09/27/2017
Tank Status Desc:	Temporarily Out of Service	Tank Next Test Due:	
Tank Type:	01	Test Method:	21
Tank Type Desc:	Steel/Carbon Steel/Iron	Date Tested:	
Install Date:	04/04/1989	Next Test:	
Close Date:	07/01/2018	Line Last Test Due:	
Tk Out of Serv Dt:	07/01/2018	Next Line Test Due:	
Capacity (Gal):	6000	Line Test Method:	-
Registered:	True	Modified by:	MJGRIFFI
Tank Model:		Last Modified:	05/09/2022
Pipe Model:			
Tank Location:	5		
Tank Location Desc:	Underground		
Category:	2		
Category Desc:	Category 2 means a tank which was installed from December 27, 1986 through October 11, 2015		
Subpart:	3		
Subpart Desc:	Subpart 3 contains requirements for USTs subject to just DEC requirements (primary example is tanks storing heating oil for on-premises consumption).		
Class A Operator:			
Class B Operator:			

Map Key	Number of Records	Direction	Distance (mi/ft)	Elev/Diff (ft)	Site	DB
----------------	--------------------------	------------------	-------------------------	-----------------------	-------------	-----------

Tank Owner Name:
Tank Owner Address:

Material Information

Material Name: #2 fuel oil (on-site consumption)
Percent: 100.00

Equipment Information

Equipment: D01
Code Name: Steel/Carbon Steel/Iron
Type: Pipe Type

Equipment: B02
Code Name: Original Sacrificial Anode
Type: Tank External Protection

Equipment: I02
Code Name: High Level Alarm
Type: Overfill

Equipment: H02
Code Name: Interstitial - Manual Monitoring
Type: Tank Leak Detection

Equipment: K01
Code Name: Catch Basin
Type: Spill Prevention

Equipment: J02
Code Name: Suction Dispenser
Type: Dispenser

Equipment: E00
Code Name: None
Type: Piping Secondary Containment

Equipment: A00
Code Name: None
Type: Tank Internal Protection

Equipment: C02
Code Name: Underground/On-ground
Type: Pipe Location

Equipment: F02
Code Name: Original Sacrificial Anode
Type: Pipe External Protection

Equipment: G04
Code Name: Double-Walled (Underground)
Type: Tank Secondary Containment

Equipment: L09
Code Name: Exempt Suction Piping
Type: Piping Leak Detection

Tank Information

Prog No:	9-601164	UDC Ind:	0
Tank ID:	233137	Red Tag Start Date:	
Tank No:	2	Red Tag End Date:	
Tank Status:	2	Tank Last Test:	09/27/2017
Tank Status Desc:	Temporarily Out of Service	Tank Next Test Due:	

Map Key	Number of Records	Direction	Distance (mi/ft)	Elev/Diff (ft)	Site	DB
---------	-------------------	-----------	------------------	----------------	------	----

Tank Type:	01				Test Method:	21
Tank Type Desc:	Steel/Carbon Steel/Iron				Date Tested:	
Install Date:	04/04/1989				Next Test:	
Close Date:	07/01/2018				Line Last Test Due:	
Tk Out of Serv Dt:	07/01/2018				Next Line Test Due:	
Capacity (Gal):	550				Line Test Method:	-
Registered:	True				Modified by:	MJGRIFFI
Tank Model:					Last Modified:	05/09/2022
Pipe Model:						
Tank Location:	5					
Tank Location Desc:	Underground					
Category:	2					
Category Desc:	Category 2 means a tank which was installed from December 27, 1986 through October 11, 2015					
Subpart:	2					
Subpart Desc:	Subpart 2 contains requirements for USTs (underground storage tanks) subject to EPA UST regulations and DEC requirements.					
Class A Operator:	BARRY KIRKER					
Class B Operator:	BARRY KIRKER					
Tank Owner Name:						
Tank Owner Address:						

Material Information

Material Name:	diesel
Percent:	100.00

Equipment Information

Equipment:	F07
Code Name:	Retrofitted Sacrificial Anode
Type:	Pipe External Protection
Equipment:	E00
Code Name:	None
Type:	Piping Secondary Containment
Equipment:	B07
Code Name:	Retrofitted Sacrificial Anode
Type:	Tank External Protection
Equipment:	A00
Code Name:	None
Type:	Tank Internal Protection
Equipment:	H02
Code Name:	Interstitial - Manual Monitoring
Type:	Tank Leak Detection
Equipment:	C02
Code Name:	Underground/On-ground
Type:	Pipe Location
Equipment:	L09
Code Name:	Exempt Suction Piping
Type:	Piping Leak Detection
Equipment:	G04
Code Name:	Double-Walled (Underground)
Type:	Tank Secondary Containment
Equipment:	I02
Code Name:	High Level Alarm
Type:	Overfill
Equipment:	K01
Code Name:	Catch Basin
Type:	Spill Prevention

Equipment: J02
Code Name: Suction Dispenser
Type: Dispenser

Equipment: D01
Code Name: Steel/Carbon Steel/Iron
Type: Pipe Type

Affiliation Information

Affiliation Type: 11
Affiliation Name: Emergency Contact
Affiliation Sub Type: NNN
Company: CITY OF BUFFALO
Contact Title:
Contact Name: BARRY KIRKER
Address1:
Address2:
City:
State: NN
Zip Code:
Country Code: 999
Phone: (716) 818-7822
Phone Ext:
Email:
Fax:

Affiliation Type: 07
Affiliation Name: Mail Contact
Affiliation Sub Type: NNN
Company: BUFFALO BOARD OF EDUCATION
Contact Title:
Contact Name: JOSEPH P. GIUSIANA
Address1: 65 NIAGARA SQUARE, ROOM 403
Address2:
City: BUFFALO
State: NY
Zip Code: 14202
Country Code: 001
Phone: (716) 816-3652
Phone Ext:
Email: JGIUSIANA@BUFFALOSCHOOLS.ORG
Fax:

Affiliation Type: 01
Affiliation Name: Facility Owner
Affiliation Sub Type: C01
Company: CITY OF BUFFALO
Contact Title: EXECUTIVE DIRECTOR PLANT SERVICES
Contact Name: JOSEPH P. GIUSIANA
Address1: 65 NIAGARA SQUARE, ROOM 901
Address2:
City: BUFFALO
State: NY
Zip Code: 14202
Country Code: 001
Phone: (716) 851-5275
Phone Ext:
Email:
Fax:

Affiliation Type: 04
Affiliation Name: Facility Operator
Affiliation Sub Type: NNN
Company: SCIENCE MAGNET SCHOOL #59
Contact Title:
Contact Name: TOM BINDA

Map Key	Number of Records	Direction	Distance (mi/ft)	Elev/Diff (ft)	Site	DB
---------	-------------------	-----------	------------------	----------------	------	----

Address1:
 Address2:
 City:
 State: NN
 Zip Code:
 Country Code: 001
 Phone: (716) 816-3360
 Phone Ext:
 Email:
 Fax:

44	2 of 4	S	0.00 / 0.00	640.60 / -7	SCIENCE MAGNET SCHOOL #59 1 Martin Luther King Park Buffalo NY 14211	AST
--------------------	--------	---	-------------	-------------	--	-----

Site ID:	425184	Expiry:	2024/04/04
Site Status:	Active	County:	Erie
Program No:	9-601164	UTM X:	186282.58227
Program Type Code:	PBS	UTM Y:	4757567.40725
Program Type Desc:	Petroleum Bulk Storage Program		
Site Type:	School		

Tank Information

Prog No:	9-601164	UDC Ind:	0
Tank ID:	276705	Red Tag Start Date:	
Tank No:	3	Red Tag End Date:	
Tank Status:	1	Tank Last Test:	
Tank Status Desc:	In Service	Tank Next Test Due:	
Tank Type:	01	Test Method:	-
Tank Type Desc:	Steel/Carbon Steel/Iron	Line Last Test Due:	
Install Date:	10/01/1988	Next Line Test Due:	
Close Date:		Line Test Method:	-
Tk Out of Serv Dt:		Class A Operator:	
Capacity (Gal):	50	Class B Operator:	
Registered:	True	Modified by:	MJGRIFFI
Tank Model:		Last Modified:	05/09/2022
Pipe Model:			
Tank Location:	2		
Tank Location Desc:	Aboveground-contact w/ impervious barrier		
Category:	2		
Category Desc:	Category 2 means a tank which was installed from December 27, 1986 through October 11, 2015		
Subpart:	4		
Subpart Desc:	Subpart 4 contains requirements for ASTs (aboveground storage tanks).		
Tank Owner Name:			
Tank Owner Address:			

Material Information

Material Name:	diesel
Percent:	100.00

Equipment Information

Equipment:	K00
Code Name:	None
Type:	Spill Prevention
Equipment:	J07
Code Name:	Loading Rack/Transfer Pump
Type:	Dispenser
Equipment:	C01
Code Name:	Aboveground

Map Key	Number of Records	Direction	Distance (mi/ft)	Elev/Diff (ft)	Site	DB
Type:			Pipe Location			
Equipment:			H00			
Code Name:			None			
Type:			Tank Leak Detection			
Equipment:			L00			
Code Name:			None			
Type:			Piping Leak Detection			
Equipment:			G00			
Code Name:			None			
Type:			Tank Secondary Containment			
Equipment:			D01			
Code Name:			Steel/Carbon Steel/Iron			
Type:			Pipe Type			
Equipment:			B00			
Code Name:			None			
Type:			Tank External Protection			
Equipment:			F00			
Code Name:			None			
Type:			Pipe External Protection			
Equipment:			I02			
Code Name:			High Level Alarm			
Type:			Overfill			
Equipment:			E00			
Code Name:			None			
Type:			Piping Secondary Containment			

Affiliation Information

Affiliation Type: 11
Affiliation Name: Emergency Contact
Affiliation Sub Type: NNN
Company: CITY OF BUFFALO
Contact Title:
Contact Name: BARRY KIRKER
Address1:
Address2:
City:
State: NN
Zip Code:
Country Code: 999
Phone: (716) 818-7822
Phone Ext:
Email:
Fax:

Affiliation Type: 07
Affiliation Name: Mail Contact
Affiliation Sub Type: NNN
Company: BUFFALO BOARD OF EDUCATION
Contact Title:
Contact Name: JOSEPH P. GIUSIANA
Address1: 65 NIAGARA SQUARE, ROOM 403
Address2:
City: BUFFALO
State: NY
Zip Code: 14202
Country Code: 001
Phone: (716) 816-3652
Phone Ext:
Email: JGIUSIANA@BUFFALOSCHOOLS.ORG

Map Key	Number of Records	Direction	Distance (mi/ft)	Elev/Diff (ft)	Site	DB
---------	-------------------	-----------	------------------	----------------	------	----

Fax:

Affiliation Type: 04
Affiliation Name: Facility Operator
Affiliation Sub Type: NNN
Company: SCIENCE MAGNET SCHOOL #59
Contact Title:
Contact Name: TOM BINDA
Address1:
Address2:
City:
State: NN
Zip Code:
Country Code: 001
Phone: (716) 816-3360
Phone Ext:
Email:
Fax:

Affiliation Type: 01
Affiliation Name: Facility Owner
Affiliation Sub Type: C01
Company: CITY OF BUFFALO
Contact Title: EXECUTIVE DIRECTOR PLANT SERVICES
Contact Name: JOSEPH P. GIUSIANA
Address1: 65 NIAGARA SQUARE, ROOM 901
Address2:
City: BUFFALO
State: NY
Zip Code: 14202
Country Code: 001
Phone: (716) 851-5275
Phone Ext:
Email:
Fax:

44	3 of 4	S	0.00 / 0.00	640.60 / -7	1 Martin Luther King Jr. Pkwy Buffalo NY 14211	COOLING TOWERS
--------------------	--------	---	-------------	-------------	---	----------------

Equip Unique ID:	5849	Cooling Capacity:	300
Equipment County:	Erie	Cool Capacity Unit:	Tonnage
Equipment Borough:		Commissioned Dt:	08/01/1989
Intended Use:	Air Conditioning	Inspection Dt:	01/26/2022
Manufacturer:	BAC		
Model:	TI643QMCR		
Bacteriological Sample Dt:	03/02/2022		
Legionella Sample Coll Dt:	01/26/2022		
Last Legionella Sample Result:	no		
Street Address:	1 Martin Luther King Jr. Pkwy		
New Georeferenced Column:			

44	4 of 4	S	0.00 / 0.00	640.60 / -7	1 Martin Luther King Jr. Pkwy Buffalo NY 14211	COOLING TOWERS
--------------------	--------	---	-------------	-------------	---	----------------

Equip Unique ID:	5857	Cooling Capacity:	300
Equipment County:	Erie	Cool Capacity Unit:	Tonnage
Equipment Borough:		Commissioned Dt:	08/01/1989
Intended Use:	Air Conditioning	Inspection Dt:	01/26/2022
Manufacturer:	BAC		
Model:	TI643QMCR		
Bacteriological Sample Dt:	03/02/2022		
Legionella Sample Coll Dt:	01/26/2021		
Last Legionella Sample Result:	no		
Street Address:	1 Martin Luther King Jr. Pkwy		
New Georeferenced Column:			

Map Key	Number of Records	Direction	Distance (mi/ft)	Elev/Diff (ft)	Site	DB
45	1 of 1	SSW	0.00 / 0.00	639.48 / -8	NYSDOT BIN 1022609 BEST ST OVER RTE 33 BUFFALO NY 14209	RCRA LQG

EPA Handler ID: NYD987008356
Gen Status Universe: Large Quantity Generator
Contact Name: EDWARD WALEK
Contact Address: GEN WM J DONOVAN BLDG, 125 MAIN ST, BUFFALO, NY, 14203, US
Contact Phone No and Ext: 716-847-3122
Contact Email:
Contact Country: US
County Name: ERIE
EPA Region: 02
Land Type: State
Receive Date: 20070101
Location Latitude: 42.903798
Location Longitude: -78.849874

Violation/Evaluation Summary

Note: NO RECORDS: As of Nov 2022, there are no Compliance Monitoring and Enforcement (violation) records associated with this facility (EPA ID).

Handler Summary

Importer Activity: No
Mixed Waste Generator: No
Transporter Activity: No
Transfer Facility: No
Onsite Burner Exemption: No
Furnace Exemption: No
Underground Injection Activity: No
Commercial TSD: No
Used Oil Transporter: No
Used Oil Transfer Facility: No
Used Oil Processor: No
Used Oil Refiner: No
Used Oil Burner: No
Used Oil Market Burner: No
Used Oil Spec Marketer: No

Hazardous Waste Handler Details

Sequence No: 2
Receive Date: 20070101
Handler Name: NYSDOT BIN 1022609
Federal Waste Generator Code: 1
Generator Code Description: Large Quantity Generator
Source Type: Implementer

Hazardous Waste Handler Details

Sequence No: 1
Receive Date: 19920710
Handler Name: NYSDOT BIN 1022609
Federal Waste Generator Code: N
Generator Code Description: Not a Generator, Verified
Source Type: Notification

Waste Code Details

Map Key	Number of Records	Direction	Distance (mi/ft)	Elev/Diff (ft)	Site	DB
---------	-------------------	-----------	------------------	----------------	------	----

Hazardous Waste Code: D000
Waste Code Description: DESCRIPTION

Hazardous Waste Code: D008
Waste Code Description: LEAD

Hazardous Waste Handler Details

Sequence No: 1
Receive Date: 20060101
Handler Name: NYSDOT BIN 1022609
Federal Waste Generator Code: N
Generator Code Description: Not a Generator, Verified
Source Type: Implementer

Owner/Operator Details

Owner/Operator Ind:	Current Owner	Street No:	
Type:	State	Street 1:	GEN WM J DONOVAN BLDG 125 MAIN
Name:	NYSDOT	Street 2:	
Date Became Current:		City:	BUFFALO
Date Ended Current:		State:	NY
Phone:	716-847-3122	Country:	
Source Type:	Notification	Zip Code:	14203

Owner/Operator Ind:	Current Owner	Street No:	
Type:	State	Street 1:	GEN WM J DONOVAN BLDG 125 MAIN
Name:	NYSDOT	Street 2:	
Date Became Current:		City:	BUFFALO
Date Ended Current:		State:	NY
Phone:	716-847-3122	Country:	US
Source Type:	Implementer	Zip Code:	14203

Owner/Operator Ind:	Current Operator	Street No:	
Type:	State	Street 1:	GEN WM J DONOVAN BLDG 125 MAIN
Name:	NYSDOT	Street 2:	
Date Became Current:		City:	BUFFALO
Date Ended Current:		State:	NY
Phone:	716-847-3122	Country:	US
Source Type:	Implementer	Zip Code:	14203

Historical Handler Details

Receive Dt: 20060101
Generator Code Description: Not a Generator, Verified
Handler Name: NYSDOT BIN 1022609

Receive Dt: 19920710
Generator Code Description: Not a Generator, Verified
Handler Name: NYSDOT BIN 1022609

46	1 of 1	SSW	0.00 / 0.00	638.99 / -9	AUTO ACCIDENT ROUTE 33-WB AFTER BEST BUFFALO NY	NY SPILLS
--------------------	--------	-----	-------------	-------------	--	------------------

Spill No:	9410466	UST Trust:	False
Site ID:	263198	Spill Date:	1994-11-04 16:10:00
DER Facility ID:	214563	Received Date:	1994-11-04 16:20:00
CID:		CAC Date:	1994-11-04 00:00:00
Program Type:	ER	Insp Date:	1994-11-04 00:00:00
SWIS Code:	1502	Close Date:	1994-11-04 00:00:00
Water Body:		Create Date:	1994-11-09 00:00:00
Class:	D3	Update Date:	1994-12-22 00:00:00
Meets Std:	True	DEC Region:	9

Map Key	Number of Records	Direction	Distance (mi/ft)	Elev/Diff (ft)	Site	DB
---------	-------------------	-----------	------------------	----------------	------	----

Penalty:	False				Lead DEC:	PRINGLE
REM Phase:	0				After Hours:	False
County:		Erie				
Contributing Factor:		Traffic Accident				
Reported by:		DEC				
Referred to:						
Source:		Passenger Vehicle				
Source File:		NYSDEC - Environmental Remediation Data Files - Spill Data				

Caller Remark:

"GASOLINE SPILL ON ROUTE 33 FROM PASSENGER CAR."

DEC Remark:

"Prior to Sept, 2004 data translation this spill Lead_DEC Field was MNP 11/04/94: 11/4/94 MNP INSP. FD CLEANED UP SPILL W/ 2 BALES OF PADS & WASHED DOWN ANTIFREEZE BECAUSE OF SLIPERY ROAD CONDITIONS. FD WILL DISPOSE OF PADS, NO FURTHER ACTION NEEDED, COMPLETE. "

Material Information

OP Unit ID:	1004380	Med Ind Air:	False
OU:	01	Med GW:	False
Material ID:	376333	Med SW:	False
CAS No:		Med DW:	False
Material Family:	Petroleum	Med Sewer:	False
Quantity:	10.00	Med Surf:	False
Units:	G	Med Subway:	False
Recovered:	8.00	Med Utility:	False
Med Soil:	True	Oxygenate:	
Med Air:	False		
Material Code:	0009		
Material Name:	gasoline		

Spiller Information

Spiller Name:	
Spiller Company:	UNKNOWN PASSENGER CAR
Spiller Address:	
Spiller City:	
Spiller State:	ZZ
Spiller Zip:	
Spiller Country:	001
Contact Name:	
Contact Phone:	
Contact Ext:	
Latitude:	
Longitude:	

47	1 of 2	SSW	0.00 / 0.00	639.96 / -8	OIL ON RAMP - ROUTE 33 ROUTE 33 AT BEST BUFFALO NY	NY SPILLS
--------------------	--------	-----	-------------	-------------	--	-----------

Spill No:	9204122	UST Trust:	False
Site ID:	161449	Spill Date:	1992-07-10 08:00:00
DER Facility ID:	136315	Received Date:	1992-07-10 08:03:00
CID:		CAC Date:	1992-07-10 00:00:00
Program Type:	ER	Insp Date:	1992-07-10 00:00:00
SWIS Code:	1502	Close Date:	1992-07-10 00:00:00
Water Body:		Create Date:	1992-07-14 00:00:00
Class:	D2	Update Date:	1992-11-05 00:00:00
Meets Std:	True	DEC Region:	9
Penalty:	False	Lead DEC:	RMCROSSE
REM Phase:	0	After Hours:	True
County:	Erie		

Map Key	Number of Records	Direction	Distance (mi/ft)	Elev/Diff (ft)	Site	DB
---------	-------------------	-----------	------------------	----------------	------	----

Contributing Factor: Unknown
Reported by: Local Agency
Referred to:
Source: Commercial Vehicle
Source File: NYSDEC - Environmental Remediation Data Files - Spill Data

Caller Remark:

"OIL ON ROAD"

DEC Remark:

"Prior to Sept, 2004 data translation this spill Lead_DEC Field was RMC 07/10/92: RMC/SITE WEST BOUND OFF RAMP AT BEST HAS SOME OIL. NO FREE PRODUCT, DOES NOT APPEAR TO BE A TRAFFIC PROBLEM, NO ACTION NEEDED....CLOSE OUT. "

Material Information

OP Unit ID:	967932	Med Ind Air:	False
OU:	01	Med GW:	False
Material ID:	411871	Med SW:	False
CAS No:		Med DW:	False
Material Family:	Other	Med Sewer:	False
Quantity:	.00	Med Surf:	False
Units:	G	Med Subway:	False
Recovered:	.00	Med Utility:	False
Med Soil:	True	Oxygenate:	
Med Air:	False		
Material Code:	0064A		
Material Name:	unknown material		

Spiller Information

Spiller Name:
Spiller Company: UNKNOWN
Spiller Address:
Spiller City:
Spiller State: NY
Spiller Zip:
Spiller Country: 999
Contact Name:
Contact Phone:
Contact Ext:
Latitude:
Longitude:

47	2 of 2	SSW	0.00 / 0.00	639.96 / -8	MARTIN LUTHER KING PARK BEST ST & HUMBOLDT PRKWY BUFFALO NY	LST
--------------------	--------	-----	-------------	-------------	---	-----

Spill No:	9975613	REM Phase:	0
Site ID:	223318	UST Trust:	True
DER Facility ID:	184649	Spill Date:	1999-10-01 12:00:00
CID:		Rcvd Date:	1999-12-23 12:00:00
Program Type:	ER	CAC Date:	
SWIS Code:	1502	Insp Date:	
Contribute Factor:	Tank Failure	Close Date:	2000-01-04 00:00:00
Water Body:		Create Date:	1999-12-27 16:02:00
Class:	E5	Update Date:	2000-06-06 00:00:00
Meets Std:	True	DEC Region:	9
Penalty:	False	Lead DEC:	SACALAND
County:	Erie	After Hours:	False
Referred to:			
Reported by:	Other		
Source:	Institutional, Educational, Gov., Other		
Source File:	NYSDEC - Environmental Remediation Data Files - Spill Data		

Map Key	Number of Records	Direction	Distance (mi/ft)	Elev/Diff (ft)	Site	DB
---------	-------------------	-----------	------------------	----------------	------	----

Caller Remark:

"CONFIRMATORY SAMPLE RESULTS FROM A TANK REMOVAL EXCEEDED STARS GUIDANCE VALUES"

Dec Remark:

"Prior to Sept, 2004 data translation this spill Lead_DEC Field was SAC 12/27/99: SAC REVIEWED TANK CLOSURE REPORT FROM TYREE ORGANIZATION, ONE SAMPLE (H-1) HAD RESULTS THAT EXCEEDED SOIL GUIDANCE VALUES, TOLUENE AT 121 ug/kg, TYREE STATED IN THE REPORT NO EVIDENCE OF A PETROLEUM RELEASE WAS OBSERVED IN THE EXCAVATION . 12/27/99: SAC CALLED DAVE HUTTON OF TYREE ORGANIZATION REGARDING TANK CLOSURE REPORT AND FURTHER CLARIFICATION OF THE SAMPLES TAKEN & IF ANY CONTAMINATED SOIL WAS DISPOSED, MR. HUTTON WAS NOT THERE SO SAC LEFT MESSAGE FOR A CALLBACK. 01/04/00: SAC TELECON DAVE HUTTON, HE SAID THAT THE TANK AT MARTIN LUTHER KING PARK HAD BEEN CLOSED AND NO CONTAMINATION WAS OBSERVED WHEN THE TANK WAS REMOVED SO NO SOIL DISPOSAL TOOK PLACE, ONLY THE TANK SHELL WAS DISPOSED, THE CLOSURE SAMPLE ID'S WERE LABELED AS MLK -1 THROUGH 5, NO EXCEEDENCES OF STARS GUIDANCE VALUES ON THESE SAMPLES, THE SAMPLE ID'S LABELED AS H - 1 THROUGH 4 CAME FROM HOUGHTON PARK AND WERE MISTAKENLY INCLUDED WITH THE MARTIN LUTHER KING PARK SAMPLES, THEREFORE SINCE NO CONTAMINATED SOIL WAS FOUND DURING THE REMOVAL OF THE TANK FROM MARTIN LUTHER KING PARK AND THE STARS GUIDANCE VALUES WERE NOT EXCEEDED THIS FILE WILL BE CLOSED WITH AN E5 RATING, NO SPILL, NO FURTHER ACTION REQUIRED."

Material Information

OP Unit ID:	1091763	Med in Air:	False
OU:	01	Med GW:	False
Material ID:	290147	Med SW:	False
CAS No:		Med DW:	False
Material Family:	Petroleum	Med Sewer:	False
Quantity:	.00	Med Surf:	False
Units:	G	Med Subway:	False
Recovered:	.00	Med Utility:	False
Med Soil:	True	Oxygenate:	
Med Air:	False		
Material Code:	0009		
Material Name:	gasoline		

Spiller Information

Spiller Name:
Spiller Company: NONE
Spiller Address:
Spiller City:
Spiller State: ZZ
Spiller Zip: -
Spiller Country: 001
Contact Name:
Contact Phone:
Contact Ext:
Latitude:
Longitude:

48	1 of 2	NNW	0.00 / 0.00	632.57 / -15	MERCURY LAMP AT RESIDENCE 210 BUTLER STREET BUFFALO NY	NY SPILLS
--------------------	--------	-----	-------------	--------------	--	-----------

Spill No:	9704803	UST Trust:	False
Site ID:	184106	Spill Date:	1997-07-20 12:00:00
DER Facility ID:	154088	Received Date:	1997-07-21 12:00:00
CID:	999	CAC Date:	
Program Type:	ER	Insp Date:	1997-07-21 00:00:00
SWIS Code:	1502	Close Date:	1997-07-21 00:00:00
Water Body:		Create Date:	1997-07-22 00:00:00
Class:	C3	Update Date:	1999-10-08 00:00:00
Meets Std:	True	DEC Region:	9
Penalty:	False	Lead DEC:	FXGALLEG
REM Phase:	0	After Hours:	False

Map Key	Number of Records	Direction	Distance (mi/ft)	Elev/Diff (ft)	Site	DB
---------	-------------------	-----------	------------------	----------------	------	----

County: Erie
Contributing Factor: Vandalism
Reported by: Affected Persons
Referred to:
Source: Private Dwelling
Source File: NYSDEC - Environmental Remediation Data Files - Spill Data

Caller Remark:

"VANDALS BROKE A MERCURY LAMP,DROPS WERE SPILLED ONTO BACK LAWN. FREE MERCURY REMAINED IN BOTTOM OF LAMP BOWL IN GARAGE = 1/4 CUP."

DEC Remark:

"Prior to Sept, 2004 data translation this spill Lead_DEC Field was FG 07/21/97: SITE VISIT ALONG WITH TOM FITZPATRICK OF THE BUFFALO FIRE DEPT. FOUND A BROKEN LAMP WITH WHAT APPEARED TO BE ABOUT 1/4 CUP OF MERCURY IN THE BOTTOM IN THE GARAGE OF THE RESIDENCE AT 210 BUTLER ST, BUFFALO. MS. SMITH SAID THAT A FEW DROPLETS FELL ONTO THE GRASS BEHIND THE HOUSE. 07/21/97: SPOKE TO TOM CORBETT, DEC HAZ SUBSTANCE REGULATION, HE SAID THAT THE SOIL COULD BE DUG UP AND THROWN IN THE GARBAGE AND THE FREE MERCURY SHOULD BE PLACED IN A GLASS JAR AND GIVEN TO A RECYCLER. MR. CORBETT SPOKE TO MS. SMITH AND WILL HANDLE THE SITE. HE SAID HE WILL GIVE MS. SMITH THE NAME OF SOME RECYLERS. NO FURTHER ACTION NECESSARY. SITE CAN BE CLOSED."

Material Information

OP Unit ID:	1050674	Med Ind Air:	False
OU:	01	Med GW:	False
Material ID:	334049	Med SW:	False
CAS No:	07439976	Med DW:	False
Material Family:	Hazardous Material	Med Sewer:	False
Quantity:	.00	Med Surf:	False
Units:	G	Med Subway:	False
Recovered:	.00	Med Utility:	False
Med Soil:	True	Oxygenate:	
Med Air:	False		
Material Code:	0031A		
Material Name:	mercury		

Spiller Information

Spiller Name: KATHLEEN SMITH
Spiller Company: ESTATE OF MARY L CATALANO
Spiller Address: 210 BUTLER STREET
Spiller City: BUFFALO
Spiller State: NY
Spiller Zip:
Spiller Country: 001
Contact Name:
Contact Phone:
Contact Ext:
Latitude: 42.916243500
Longitude: -78.845779330

48	2 of 2	NNW	0.00 / 0.00	632.57 / -15	CATALANO RESIDENCE 210 BUTLER STREET BUFFALO NY	NY SPILLS
--------------------	--------	-----	----------------	-----------------	---	-----------

Spill No:	9704776	UST Trust:	False
Site ID:	184105	Spill Date:	1997-07-20 12:00:00
DER Facility ID:	154088	Received Date:	1997-07-21 12:00:00
CID:	297	CAC Date:	
Program Type:	ER	Insp Date:	1997-07-21 00:00:00
SWIS Code:	1502	Close Date:	1997-07-21 00:00:00
Water Body:		Create Date:	1997-07-22 00:00:00
Class:	C3	Update Date:	1999-10-08 00:00:00
Meets Std:	True	DEC Region:	9

Map Key	Number of Records	Direction	Distance (mi/ft)	Elev/Diff (ft)	Site	DB
---------	-------------------	-----------	------------------	----------------	------	----

Penalty:	False				Lead DEC:	FXGALLEG
REM Phase:	0				After Hours:	False
County:		Erie				
Contributing Factor:		Vandalism				
Reported by:		Affected Persons				
Referred to:						
Source:		Private Dwelling				
Source File:		NYSDEC - Environmental Remediation Data Files - Spill Data				

Caller Remark:

"VANDALS BROKE A MERCURY LAMP - DROPS WERE SPILLED TO THE GROUND IN THE BACKYARD - FREE MERCURY REMAINED IN THE BOTTOM OF THE LAMP BOWL IN THE GARAGE - APPROX 1/4 CUP SPILLED"

DEC Remark:

"Prior to Sept, 2004 data translation this spill Lead_DEC Field was FG 7/21/97 THIS IS A DUPLICATE OF SPILL NUMBER 9704803. PLEASE REFER TO THAT SPILL NUMBER."

Material Information

OP Unit ID:	1048160	Med Ind Air:	False
OU:	01	Med GW:	False
Material ID:	334026	Med SW:	False
CAS No:	07439976	Med DW:	False
Material Family:	Hazardous Material	Med Sewer:	False
Quantity:	1.00	Med Surf:	False
Units:	G	Med Subway:	False
Recovered:	1.00	Med Utility:	False
Med Soil:	True	Oxygenate:	
Med Air:	False		
Material Code:	0031A		
Material Name:	mercury		

Spiller Information

Spiller Name:	KATHLEEN SMITH
Spiller Company:	ESTATE OF MARY CATALANO
Spiller Address:	210 BUTLER STREET
Spiller City:	BUFFALO
Spiller State:	NY
Spiller Zip:	
Spiller Country:	001
Contact Name:	
Contact Phone:	
Contact Ext:	
Latitude:	42.916243500
Longitude:	-78.845779330

49	1 of 1	SSW	0.00 / 0.00	643.66 / -4	HYMANS SERVICE 571 BEST STREET BUFFALO NY	NY SPILLS
-----------	---------------	------------	--------------------	--------------------	--	------------------

Spill No:	8910898	UST Trust:	False
Site ID:	110964	Spill Date:	1990-02-13 16:00:00
DER Facility ID:	97109	Received Date:	1990-02-14 16:15:00
CID:		CAC Date:	1990-03-13 00:00:00
Program Type:	ER	Insp Date:	1990-03-13 00:00:00
SWIS Code:	1502	Close Date:	1990-03-13 00:00:00
Water Body:		Create Date:	1990-02-15 00:00:00
Class:		Update Date:	1990-03-26 00:00:00
Meets Std:	True	DEC Region:	9
Penalty:	False	Lead DEC:	FIX
REM Phase:	0	After Hours:	False
County:	Erie		

Map Key	Number of Records	Direction	Distance (mi/ft)	Elev/Diff (ft)	Site	DB
---------	-------------------	-----------	------------------	----------------	------	----

Contributing Factor: Housekeeping
Reported by: Citizen
Referred to:
Source: Commercial/Industrial
Source File: NYSDEC - Environmental Remediation Data Files - Spill Data

Caller Remark:

"2 GREASE CANS ON SIDE AT SERVICE GARAGE."

DEC Remark:

"Prior to Sept, 2004 data translation this spill Lead_DEC Field was CAF 02/28/90: CAF SITE VISIT FOUND TWO OILY WASTE CONTAINERS AS WELL AS OIL ON BLACKTOP.MR. HYMAN PROMISES TO GET RIGHT ON IT. . 03/13/90: CAF SITE VISIT REASONABLE CLEANUP,NO FURTHER ACTION PLANNED. 09/29/95: This is additional information about material spilled from the translation of the old spill file: 0."

Material Information

OP Unit ID:	937880	Med Ind Air:	False
OU:	01	Med GW:	False
Material ID:	440448	Med SW:	False
CAS No:		Med DW:	False
Material Family:	Petroleum	Med Sewer:	True
Quantity:	10.00	Med Surf:	False
Units:	G	Med Subway:	False
Recovered:	10.00	Med Utility:	False
Med Soil:	False	Oxygenate:	
Med Air:	False		
Material Code:	0022		
Material Name:	waste oil/used oil		

Spiller Information

Spiller Name:
Spiller Company: HYMANS SERVICE
Spiller Address: 571 BEST STREET
Spiller City: BUFFALO
Spiller State: NY
Spiller Zip:
Spiller Country: 001
Contact Name:
Contact Phone:
Contact Ext:
Latitude: 42.903689840
Longitude: -78.847190080

50	1 of 3	SSW	0.00 / 0.00	645.12 / -2	NIAGARA MOHAWK A NATIONAL GRID CO-MANHOLE BEST ST & NORWAY PARK CORNER OF BUFFALO NY 14208	RCRA NON GEN
--------------------	--------	-----	----------------	----------------	--	-----------------

EPA Handler ID: NYP000965566
Gen Status Universe: No Report
Contact Name: JOAN L WARNER
Contact Address: 300, ERIE BLVD W, SYRACUSE, NY, 13202, US
Contact Phone No and Ext: 315-428-6626
Contact Email:
Contact Country: US
County Name: ERIE
EPA Region: 02
Land Type:
Receive Date: 20091119
Location Latitude:
Location Longitude:

Map Key	Number of Records	Direction	Distance (mi/ft)	Elev/Diff (ft)	Site	DB
---------	-------------------	-----------	------------------	----------------	------	----

Violation/Evaluation Summary

Note: NO RECORDS: As of Nov 2022, there are no Compliance Monitoring and Enforcement (violation) records associated with this facility (EPA ID).

Handler Summary

Importer Activity: No
Mixed Waste Generator: No
Transporter Activity: No
Transfer Facility: No
Onsite Burner Exemption: No
Furnace Exemption: No
Underground Injection Activity: No
Commercial TSD: No
Used Oil Transporter: No
Used Oil Transfer Facility: No
Used Oil Processor: No
Used Oil Refiner: No
Used Oil Burner: No
Used Oil Market Burner: No
Used Oil Spec Marketer: No

Hazardous Waste Handler Details

Sequence No: 1
Receive Date: 20091119
Handler Name: NIAGARA MOHAWK A NATIONAL GRID CO-MANHOLE
Source Type: Emergency
Federal Waste Generator Code: N
Generator Code Description: Not a Generator, Verified

50	2 of 3	SSW	0.00 / 0.00	645.12 / -2	NIAGARA MOHAWK A NATIONAL GRID CO BEST ST & NORWAY PARK BUFFALO NY 14208	FINDS/FRS
--------------------	--------	-----	-------------	-------------	--	---------------------------

Registry ID: 110041645823
FIPS Code: 36029
HUC Code: 04120103
Site Type Name: STATIONARY
Location Description:
Supplemental Location: CORNER OF
Create Date: 02-AUG-10
Update Date: 29-MAR-14
Interest Types: UNSPECIFIED UNIVERSE
SIC Codes:
SIC Code Descriptions:
NAICS Codes:
NAICS Code Descriptions:
Conveyor: FRS-GEOCODE
Federal Facility Code:
Federal Agency Name:
Tribal Land Code:
Tribal Land Name:
Congressional Dist No: 28
Census Block Code: 360290033022015
EPA Region Code: 02
County Name: ERIE
US/Mexico Border Ind:
Latitude: 42.90375
Longitude: -78.84707
Reference Point: ENTRANCE POINT OF A FACILITY OR STATION
Coord Collection Method: ADDRESS MATCHING-NEAREST INTERSECTION

Map Key	Number of Records	Direction	Distance (mi/ft)	Elev/Diff (ft)	Site	DB
---------	-------------------	-----------	------------------	----------------	------	----

Accuracy Value: 200
Datum: NAD83
Source:
Facility Detail Rprt URL: https://ofmpub.epa.gov/frs_public2/fii_query_detail.disp_program_facility?p_registry_id=110041645823
Program Acronyms:

RCRAINFO:NYP000965566

50	3 of 3	SSW	0.00 / 0.00	645.12 / -2	NIAGARA MOHAWK POWER CORPORATION BEST & NORWAY BUFFALO NY	GEN MANIFEST
--------------------	--------	-----	-------------	-------------	---	--------------

RCRA ID:	NYP000965566	Mailing State:	NY
District Name:	NIAGARA MOHAWK POWER CORPORATION	Mailing ZIP:	14214
Contact Name:	M MORROW	Mailing ZIP Ext:	
Business Phone No:	7168317428	Mailing Country:	USA
Mailing Street 1:	144 KENSINGTON AVE	Location ZIP Ext:	
Mailing Street 2:		Location Country:	USA
Mailing City:	BUFFALO	Location County:	ERIE

Manifest Information

Waste Code(s):

D008: LEAD (Waste Code Description from EPA Hazardous Waste Identification)

Waste Amounts By Year:

2009: 220 Gallons; 200 Pounds

51	1 of 2	SSW	0.00 / 0.00	645.59 / -2	NIAGARA MOHAWK POWER CORP A NATIONAL GRID CO 568 BEST ST MH 542 BUFFALO NY 14208	RCRA LQG
--------------------	--------	-----	-------------	-------------	--	----------

EPA Handler ID:	NYP000978662
Gen Status Universe:	Large Quantity Generator
Contact Name:	LISA MONTESANO
Contact Address:	300, ERIE BLVD W, SYRACUSE, NY, 13202, US
Contact Phone No and Ext:	716-479-5339
Contact Email:	
Contact Country:	US
County Name:	ERIE
EPA Region:	02
Land Type:	
Receive Date:	20220616
Location Latitude:	
Location Longitude:	

Violation/Evaluation Summary

Note: NO RECORDS: As of Nov 2022, there are no Compliance Monitoring and Enforcement (violation) records associated with this facility (EPA ID).

Handler Summary

Importer Activity:	No
Mixed Waste Generator:	No
Transporter Activity:	No

Map Key	Number of Records	Direction	Distance (mi/ft)	Elev/Diff (ft)	Site	DB
Transfer Facility:		No				
Onsite Burner Exemption:		No				
Furnace Exemption:		No				
Underground Injection Activity:		No				
Commercial TSD:		No				
Used Oil Transporter:		No				
Used Oil Transfer Facility:		No				
Used Oil Processor:		No				
Used Oil Refiner:		No				
Used Oil Burner:		No				
Used Oil Market Burner:		No				
Used Oil Spec Marketer:		No				

Hazardous Waste Handler Details

Sequence No: 1
Receive Date: 20220616
Handler Name: NIAGARA MOHAWK POWER CORP A NATIONAL GRID CO
Federal Waste Generator Code: 1
Generator Code Description: Large Quantity Generator
Source Type: Emergency

[51](#) 2 of 2 **SSW** 0.00 / 0.00 645.59 / -2 **NIAGARA MOHAWK POWER CORP A NATIONAL GRID CO
568 BEST ST MH 542
BUFFALO NY 14208** **NY MANIFEST**

RCRA ID: NYP000978662 **Mailing Street 1:** 300 ERIE BOULEVARD WEST
District Name: NIAGARA MOHAWK POWER CORP A NATIONAL GRID CO **Mailing Street 2:**
Business Phone No: 7164795339 **Mailing City:** SYRACUSE
Contact Name: LISA MONTESANO **Mailing State:** NY
Location ZIP Ext: **Mailing ZIP:** 13202
Location County: ERIE **Mailing ZIP Ext:**
Location Country: USA **Mailing Country:** USA

[52](#) 1 of 1 **NW** 0.00 / 0.00 632.72 / -15 **HOUSE WITH SMELL
437 WHOLERS
BUFFALO NY** **NY SPILLS**

Spill No: 0375138 **UST Trust:** False
Site ID: 76677 **Spill Date:** 2003-06-01 12:00:00
DER Facility ID: 71631 **Received Date:** 2003-06-11 11:00:00
CID: **CAC Date:**
Program Type: ER **Insp Date:**
SWIS Code: 1502 **Close Date:** 2003-06-11 00:00:00
Water Body: **Create Date:** 2003-06-11 11:03:00
Class: E6 **Update Date:** 2003-06-11 00:00:00
Meets Std: True **DEC Region:** 9
Penalty: False **Lead DEC:** FXGALLEG
REM Phase: 0 **After Hours:** False
County: Erie
Contributing Factor: Unknown
Reported by: Affected Persons
Referred to:
Source: Private Dwelling
Source File: NYSDEC - Environmental Remediation Data Files - Spill Data

Caller Remark:

"HAZARDOUS ODOR IS COMING FROM AN ABANDONED HOME AT 437 WHOLERS NEAR EAST FERRY. ERIE COUNTY HEALTH IS AWARE OF THE ISSUE, JOE DEMSKI AND SHEILA BURKE, WHO RECOMMENDED THAT CALLER CALL SPILLS. MARY SMITH 884-4278 LIVES NEXT DOOR AND HAS BEEN AFFECTED FOR SOME TIME."

DEC Remark:

Map Key	Number of Records	Direction	Distance (mi/ft)	Elev/Diff (ft)	Site	DB
---------	-------------------	-----------	------------------	----------------	------	----

"Prior to Sept, 2004 data translation this spill Lead_DEC Field was FG 6/11/03 FG SPOKE TO JEFF DREWERITZ WITH THE ERIE COUNTY HEALTH DEPT 881-4052 WHO SAID THEIR COMPLAINT INDICATES THAT THE ODORS ARE ASSOCIATED WITH GARBAGE AND SEWAGE. HE SAID THEIR INSPECTOR WILL BE ON SITE TODAY AND WILL CALL ME TOMORROW INDICATING WHAT THE NATURE OF THE PROBLEM IS AT THE PROPERTY. 6/11/03 JEFF DREWERITZ CALLED AND SAID HE INSPECTED THE PROPERTY AND NOTICED NO ODORS. THEY ARE CLOSING THEIR FILE. SPILLS IS REQUIRING NO WORK AS NO SPILL EXISTS. ELECTRONIC FILE ONLY. NO PAPER FILE EXISTS."

Material Information

OP Unit ID:	882116	Med Ind Air:	False
OU:	01	Med GW:	False
Material ID:	494337	Med SW:	False
CAS No:		Med DW:	False
Material Family:	Hazardous Material	Med Sewer:	False
Quantity:	.00	Med Surf:	False
Units:	G	Med Subway:	False
Recovered:	.00	Med Utility:	False
Med Soil:	True	Oxygenate:	
Med Air:	False		
Material Code:	0063A		
Material Name:	unknown hazardous material		

Spiller Information

Spiller Name:	
Spiller Company:	UNKNOWN
Spiller Address:	
Spiller City:	
Spiller State:	ZZ
Spiller Zip:	-
Spiller Country:	001
Contact Name:	
Contact Phone:	
Contact Ext:	
Latitude:	42.915825550
Longitude:	-78.848031790

53	1 of 1	SSE	0.00 / 0.00	634.02 / -14	TRUCK AT 78 MAYER 78 MAYER STREET BUFFALO NY	NY SPILLS
--------------------	--------	------------	--------------------	---------------------	---	------------------

Spill No:	8910803	UST Trust:	False
Site ID:	260721	Spill Date:	1990-02-09 14:00:00
DER Facility ID:	212934	Received Date:	1990-02-12 15:15:00
CID:		CAC Date:	1990-02-14 00:00:00
Program Type:	ER	Insp Date:	1990-02-14 00:00:00
SWIS Code:	1502	Close Date:	1990-02-14 00:00:00
Water Body:		Create Date:	1990-02-20 00:00:00
Class:		Update Date:	1990-03-26 00:00:00
Meets Std:	True	DEC Region:	9
Penalty:	False	Lead DEC:	MJHINTON
REM Phase:	0	After Hours:	False
County:	Erie		
Contributing Factor:	Deliberate		
Reported by:	Fire Department		
Referred to:			
Source:	Commercial/Industrial		
Source File:	NYSDEC - Environmental Remediation Data Files - Spill Data		

Caller Remark:

"SPILL FROM TRUCK W/ VALVES OPEN"

DEC Remark:

Map Key	Number of Records	Direction	Distance (mi/ft)	Elev/Diff (ft)	Site	DB
---------	-------------------	-----------	------------------	----------------	------	----

"Prior to Sept, 2004 data translation this spill Lead_DEC Field was MJH 02/20/90: MJH SITE VISIT DUE TO DELAY IN REPORTING SPILL BY FIRE DEPT SITE VISIT ON 2/14/90 REVEALED NO CLEANUP PRACTABLE SAND WAS VISABLE ON ROAD ADJACENT TO CURB BUT CLEANUP NOT WARRENTED. "

Material Information

OP Unit ID:	937668	Med Ind Air:	False
OU:	01	Med GW:	False
Material ID:	557462	Med SW:	False
CAS No:		Med DW:	False
Material Family:	Petroleum	Med Sewer:	True
Quantity:	50.00	Med Surf:	False
Units:	G	Med Subway:	False
Recovered:	.00	Med Utility:	False
Med Soil:	False	Oxygenate:	
Med Air:	False		
Material Code:	0001A		
Material Name:	#2 fuel oil		

Spiller Information

Spiller Name:	
Spiller Company:	UNKNOWN TRUCK
Spiller Address:	
Spiller City:	
Spiller State:	NY
Spiller Zip:	
Spiller Country:	999
Contact Name:	
Contact Phone:	
Contact Ext:	
Latitude:	42.903246060
Longitude:	-78.840573320

54	1 of 2	SE	0.00 / 0.00	633.52 / -14	P.S. 59 775 BEST STREET BUFFALO NY 14211	FINDS/FRS
--------------------	--------	----	----------------	-----------------	--	-----------

Registry ID:	110001569302
FIPS Code:	
HUC Code:	04120103
Site Type Name:	STATIONARY
Location Description:	
Supplemental Location:	
Create Date:	01-MAR-00
Update Date:	29-DEC-14
Interest Types:	FORMAL ENFORCEMENT ACTION
SIC Codes:	8211
SIC Code Descriptions:	ELEMENTARY AND SECONDARY SCHOOLS
NAICS Codes:	
NAICS Code Descriptions:	
Conveyor:	FRS-GEOCODE
Federal Facility Code:	
Federal Agency Name:	
Tribal Land Code:	
Tribal Land Name:	
Congressional Dist No:	28
Census Block Code:	360290027022002
EPA Region Code:	02
County Name:	ERIE
US/Mexico Border Ind:	
Latitude:	42.90365
Longitude:	-78.83891
Reference Point:	CENTER OF A FACILITY OR STATION
Coord Collection Method:	ADDRESS MATCHING-HOUSE NUMBER

Map Key	Number of Records	Direction	Distance (mi/ft)	Elev/Diff (ft)	Site	DB
Accuracy Value:		30				
Datum:		NAD83				
Source:						
Facility Detail Rprt URL:		https://ofmpub.epa.gov/frs_public2/fii_query_detail.disp_program_facility?p_registry_id=110001569302				
Program Acronyms:						

ICIS:27889

54	2 of 2	SE	0.00 / 0.00	633.52 / -14	P.S. 59 775 BEST STREET BUFFALO NY 14211	ICIS
--------------------	--------	----	-------------	--------------	--	------

EPA Region:		Federal Fac ID:	
Registry ID:	110001569302	Tribal Land Code:	
Pgm Sys ID:	27889	County:	ERIE
Pgm Sys Acnm:	ICIS	Latitude 83:	42.90365
Permit Type:		Longitude 83:	-78.83891

Details

Interest Type:	FORMAL ENFORCEMENT ACTION	Public Ind:	Y
Active Status:		FIPS Code:	
Accuracy Value:	30	HUC 8 Code:	04120103
Pgm Report URL:	no data yet	HUC 12:	
Federal Agency Name:			
Federal Land Ind:			
Fed Facility Code:			
Ref Point Desc:	CENTER OF A FACILITY OR STATION		
Collect Mth Desc:	ADDRESS MATCHING-HOUSE NUMBER		
Fac URL:	https://ofmpub.epa.gov/frs_public2/fii_query_detail.disp_program_facility?p_registry_id=110001569302		
Program URL:			

55	1 of 1	NNW	0.00 / 0.00	631.69 / -16	ANNETTE JACKSON RESIDENCE 218 BRUNSWICK BUFFALO NY	NY SPILLS
--------------------	--------	-----	-------------	--------------	--	-----------

Spill No:	0175547	UST Trust:	False
Site ID:	153183	Spill Date:	2002-03-19 15:30:00
DER Facility ID:	129981	Received Date:	2002-03-19 15:50:00
CID:		CAC Date:	
Program Type:	ER	Insp Date:	2002-04-01 00:00:00
SWIS Code:	1502	Close Date:	2002-06-21 00:00:00
Water Body:		Create Date:	2002-03-19 15:52:00
Class:	B2	Update Date:	2003-07-03 00:00:00
Meets Std:	True	DEC Region:	9
Penalty:	True	Lead DEC:	JFOTTO
REM Phase:	0	After Hours:	False
County:	Erie		
Contributing Factor:	Unknown		
Reported by:	Fire Department		
Referred to:			
Source:	Private Dwelling		
Source File:	NYSDEC - Environmental Remediation Data Files - Spill Data		

Caller Remark:

"COMPLAINANT REPORTED GASOLINE ODORS IN BASEMENT. F.D. ON-SCENE. GAS COMPANY HAS SHUT OFF NATURAL GAS IN HOME. "

DEC Remark:

"Prior to Sept, 2004 data translation this spill Lead_DEC Field was JFO 03/19/02 JFO AND BFG ON SITE AND MET WITH MS ANNETTE JACKSON THE RESIDENT OF THE SPILL SITE. THE GAS CO. WAS ORIGINALLY CALLED TO THE HOUSE, THEY SHUT OFF THE GAS AND TOLD MS JACKSON TO CALL THE FIRE DEPT. THE FIRE DEPT SHOWED UP AND CALLED US. THERE ARE STRONG GASOLINE ODORS IN THE HOUSE. WE ARE GETTING VERY HIGH PID READINGS IN THE BASEMENT (>2000PPM). THERE ARE 5 UNREGISTERED VEHICLES IN THE

Map Key	Number of Records	Direction	Distance (mi/ft)	Elev/Diff (ft)	Site	DB
---------	-------------------	-----------	------------------	----------------	------	----

DRIVEWAY NEXT DOOR AT 214 BRUNSWICK, ON THE SIDE OF THE BASEMENT WHERE THE ODORS ARE COMING FROM. I KNOCKED ON THE DOOR AT 214 BRUNSWICK, NO ONE ANSWERED. THERE ARE OIL STAINS ALL OVER THE DRIVEWAY. ALSO THERE ARE TWO ENGINE BLOCKS LEAKING OIL IN THE DRIVEWAY ALONGSIDE MS JACKSON'S HOUSE. I THEN HIRED NATURE'S WAY TO INSTALL AN EXHAUST FAN AND BEGIN A SUBSURFACE INVESTIGATION. MR MILES THEN SHOWED UP ON SITE, I EXPLAINED TO HIM THAT THERE WAS A GASOLINE SPILL COMING FROM HIS DRIVEWAY AND ENTERING THE BASEMENT IN THE HOUSE NEXT DOOR AND WE HIRED A CONTRACTOR TO CLEAN IT UP. I ALSO TOLD HIM THAT WE CONSIDER HIM RESPONSIBLE FOR THE SPILL AND HE WOULD HAVE TO PAY ALL COSTS INCURRED BY THE STATE. AT 7 TOM WOLFLE AND 2 HELPERS FROM NATURE'S WAY SHOWED UP ON SITE. THEY CHECKED THE BASEMENT WITH A PID METER AND GOT 3800PPM. THEY PUT A TEMPORARY BLOWER IN THE BASEMENT WINDOW TO REMOVE THE ODORS. THEY BROKE UP A SMALL AREA IN THE FLOOR WHERE THE ODORS ARE THE STRONGEST AND THEY ARE INSTALLING AND THE EXHAUST FAN. TOM W. SAID MS. JACKSON CAN CONTACT THE GAS CO. TO TURN THE GAS BACK ON. 03/21/02 JFO ON SITE MET WITH MS JACKSON. I CHECKED THE BASEMENT WITH PID AT THE FAN AND GOT 1-3 PPM. AT THE VENT OUTSIDE THE READINGS ARE 15PPM. THERE ARE NO ODORS IN THE HOUSE. THERE IS A SLIGHT ODOR IN THE BASEMENT. NO READINGS AT THE SEWER OF SUMP. 04/01/02: TERENCE MILES TELECON BFG AND SAID HE CLEANED UP OIL STAINS ON HIS DRIVEWAY. BFG SITE VISIT - OBSERVED OIL STAINS REMAIN IN DRIVEWAY, 2 ENGINES HAD BEEN REMOVED AND FAN IS STILL OPERATING AT MS JACKSONS HOUSE. 04/22/02 JFO RECEIVED PP FOR MATERIALS AND WORK DONE BY NW ON MARCH 19 & 20. AMT \$1291.27, SUBMITTED TO SAC. 05/10/02 JFO SPOKE WITH GREG W OF NW. THEY WILL REMOVE THE FAN NEXT WEEK AND PATCH THE FLOOR. 05/13/02 NATURE'S WAY REMOVED THE EXHAUST FAN AND PATCHED THE FLOOR. I WILL CHECK NEXT MONTH IF THERE ARE ANY PROBLEMS. 06/17/02 JFO REC'D PP FOR MATERIAL AND WORK ON MAY 13, 2002. AMT \$202.52, SUBMITTED TO SAC. 06/21/02 JFO CALL TO MS JACKSON. THERE HAS BEEN NO PROBLEMS WITH ODORS IN THE HOUSE OR BASEMENT. NO FURTHER ACTION REQUIRED. CLOSED"

Material Information

OP Unit ID:	853327	Med Ind Air:	False
OU:	01	Med GW:	False
Material ID:	524885	Med SW:	False
CAS No:		Med DW:	False
Material Family:	Petroleum	Med Sewer:	False
Quantity:	.00	Med Surf:	False
Units:	G	Med Subway:	False
Recovered:	.00	Med Utility:	False
Med Soil:	True	Oxygenate:	
Med Air:	False		
Material Code:	0009		
Material Name:	gasoline		

Spiller Information

Spiller Name:	TERRENCE MILES
Spiller Company:	TERRENCE MILES
Spiller Address:	214 BRUNSWICK BLVD
Spiller City:	BUFFALO
Spiller State:	NY
Spiller Zip:	14208-
Spiller Country:	001
Contact Name:	
Contact Phone:	(716) 884-4697
Contact Ext:	
Latitude:	42.917021900
Longitude:	-78.845925810

56	1 of 1	SSE	0.00 / 0.00	629.85 / -18	STREET 4 MEYERS STREET BUFFALO NY	NY SPILLS
--------------------	--------	-----	-------------	--------------	---	-----------

Spill No:	1703460	UST Trust:	
Site ID:	554639	Spill Date:	2017-07-10 08:00:00
DER Facility ID:	508219	Received Date:	2017-07-10 11:30:00
CID:		CAC Date:	
Program Type:	ER	Insp Date:	
SWIS Code:	1502	Close Date:	2017-07-18 00:00:00
Water Body:		Create Date:	2017-07-10 11:42:00
Class:		Update Date:	2017-07-18 15:52:36.680000000
Meets Std:	False	DEC Region:	9
Penalty:	False	Lead DEC:	TDJOHNSO
REM Phase:	0	After Hours:	False

Map Key	Number of Records	Direction	Distance (mi/ft)	Elev/Diff (ft)	Site	DB
County:		Erie				
Contributing Factor:		Other				
Reported by:		Affected Persons				
Referred to:						
Source:		Passenger Vehicle				
Source File:		NYSDEC - Environmental Remediation Data Files - Spill Data				
Caller Remark:						
"Caller states that Grey Jeep parks in street in front of her house and leaks engine fluids. Tracked some into her driveway."						
DEC Remark:						
"07/10/17 WENT TO SPILL LOCATION WHERE SMALL AREA APPROX. 6'X6' HAD SOME OIL, HYDRAULIC FLUID/ ANTIFREEZE LEAK. WILL REFER TO LAW ENFORCEMENT. NO FURTHER ACTION FILE CLOSED TO ELECTRONIC ONLY"						
Material Information						
OP Unit ID:	1302710			Med Ind Air:	False	
OU:	01			Med GW:	False	
Material ID:	2309109			Med SW:	False	
CAS No:				Med DW:	False	
Material Family:	Petroleum			Med Sewer:	False	
Quantity:				Med Surf:	False	
Units:				Med Subway:	False	
Recovered:				Med Utility:	False	
Med Soil:	False			Oxygenate:		
Med Air:	False					
Material Code:		0009				
Material Name:		gasoline				
Spiller Information						
Spiller Name:						
Spiller Company:		resident				
Spiller Address:		5 meyers street				
Spiller City:						
Spiller State:		NY				
Spiller Zip:						
Spiller Country:		999				
Contact Name:						
Contact Phone:						
Contact Ext:						
Latitude:						
Longitude:						

57	1 of 1	SSE	0.00 / 0.00	628.97 / -19	CUMBERLAND FARMS GENESEE AND FILMORE BUFFALO NY	LST
Spill No:	8710706			REM Phase:	0	
Site ID:	296749			UST Trust:	True	
DER Facility ID:	240135			Spill Date:	1988-03-22 15:40:00	
CID:				Rcvd Date:	1988-03-22 15:40:00	
Program Type:	ER			CAC Date:	1990-05-07 00:00:00	
SWIS Code:	1502			Insp Date:		
Contribute Factor:	Tank Test Failure			Close Date:	1990-05-07 00:00:00	
Water Body:				Create Date:	1988-03-24 00:00:00	
Class:				Update Date:	2000-08-24 00:00:00	
Meets Std:	True			DEC Region:	9	
Penalty:	False			Lead DEC:	COOKE	
County:	Erie			After Hours:	False	
Referred to:						
Reported by:		Tank Tester				
Source:		Gasoline Station or other PBS Facility				

Map Key	Number of Records	Direction	Distance (mi/ft)	Elev/Diff (ft)	Site	DB
---------	-------------------	-----------	------------------	----------------	------	----

Source File: NYSDEC - Environmental Remediation Data Files - Spill Data

Caller Remark:

"6000 BELOWGROUND TANK FAILED AT .102 GPH"

Dec Remark:

"Prior to Sept, 2004 data translation this spill Lead_DEC Field was JDC 03/22/88: FLEISCHMANS TO RETEST 3/24/88. 04/07/88: JDC SPOKE W/ MR DAVIDS OF CUMBERLAND FARMS, 4/6/88 AND REQUIRED TANK REMOVAL PROCEDURES TO BE INITIATED. SENT FORM LETTER 4/7/88. 04/12/88: JDC SPOKE W/ DON BECK, CUMBERLAND FARMS - TANKS BEING REMOVED 4/19/88. 05/12/88: JDC RECIEVED LETTER FROM WASTESTREAM 5/3/88 SETTING DATE FOR SOIL TREATMENT FOR 5/16/88. JDC CONTACTED MR WEBER, WASTESTREAM TO EXPLAIN THAT POST-TREATED SOILS MUST REMAIN ON SITE. 12/22/88: JDC CONTACTED MR BREADSLEE AND REQUESTED LAB AND DISPOSAL RECIEPTS. 03/07/89: JDC SPOKE W/ MR BEARDSLEY AND REQUESTED STATUS REGARDING SOIL DISPOSAL. SOIL WAS LEFT ON SITE AFTER TREATMENT BY WASTE STREAM. REQUESTED LETTER STATING THE SAME FROM BEARDSLEY. 06/08/89: JDC TELCON W/ MR BARNHART AND REQUESTED FINAL PAPERS REGARDING SAMPLING OF CLEANED SOIL ETC. HE WILL FORWARD A COPY. WILL CLOSE FILE UPON RECIEPT. 05/07/90: RECEIVED AND REVIEWED FILE INFORMATION AND FOUND ALL INFORMATION SATISFACTORY TO CLOSE FILE. NO FURTHER ACTION WILL BE REQUIRED. FILE UPON RECIEPT. "

Material Information

OP Unit ID:	916568	Med in Air:	False
OU:	01	Med GW:	True
Material ID:	462465	Med SW:	False
CAS No:		Med DW:	False
Material Family:	Petroleum	Med Sewer:	False
Quantity:	50.00	Med Surf:	False
Units:	G	Med Subway:	False
Recovered:	50.00	Med Utility:	False
Med Soil:	False	Oxygenate:	
Med Air:	False		
Material Code:	0009		
Material Name:	gasoline		

Spiller Information

Spiller Name:
Spiller Company: CUMBERLAND FARMS
Spiller Address: 777 DEDHAM STREET
Spiller City: CAMDEN
Spiller State: MA
Spiller Zip:
Spiller Country: 001
Contact Name:
Contact Phone:
Contact Ext:
Latitude: 42.902307938
Longitude: -78.839298908

Tank Test Information

Spill Tank ID:	1533480	Source:	
Tank No:		Leak Rate:	.00
Tank Size:	0	Gross Fail:	
Material:	0009	Modified by:	Spills
EPA UST:		Last Modified:	2004-10-01 04:00:45.14000000
UST:		Test Method:	00
Cause:			
Alt Test Method:	Unknown		

58	1 of 2	SSE	0.00 / 0.00	628.97 / -19	ABANDONED DRUM GENESEE AND FILMORE STRS BUFFALO NY	NY SPILLS
--------------------	--------	-----	----------------	-----------------	--	-----------

Map Key	Number of Records	Direction	Distance (mi/ft)	Elev/Diff (ft)	Site	DB
---------	-------------------	-----------	------------------	----------------	------	----

Spill No:	9112281				UST Trust:	False
Site ID:	232479				Spill Date:	1992-03-02 12:00:00
DER Facility ID:	191591				Received Date:	1992-03-02 12:40:00
CID:					CAC Date:	1992-03-13 00:00:00
Program Type:	ER				Insp Date:	1992-03-03 00:00:00
SWIS Code:	1502				Close Date:	1992-03-13 00:00:00
Water Body:					Create Date:	1992-03-11 00:00:00
Class:					Update Date:	1992-03-16 00:00:00
Meets Std:	True				DEC Region:	9
Penalty:	False				Lead DEC:	RMCROSSE
REM Phase:	0				After Hours:	False
County:		Erie				
Contributing Factor:		Abandoned Drums				
Reported by:		Police Department				
Referred to:						
Source:		Unknown				
Source File:		NYSDEC - Environmental Remediation Data Files - Spill Data				

Caller Remark:

"FOUND DRUM IN STREET, MARKED LAQUER THINNER, MOVED TO 1034 FILMORE FIRE HOUSE."

DEC Remark:

"Prior to Sept, 2004 data translation this spill Lead_DEC Field was RMC 03/02/92: RMC/LT. BRITZZALARO FOUND DRUM 3 WEEKS AGO, MOVED TO FIRE HOUSE, 15-20GALLONS IN CONTAINER, MARKED ACRYLIC LACQUER THINNER. 03/13/92: RMC/JIM HINES PD PHONE, COMPANY PICKED UP, CLOSE OUT. "

Material Information

OP Unit ID:	965889				Med Ind Air:	False
OU:	01				Med GW:	False
Material ID:	417264				Med SW:	False
CAS No:					Med DW:	False
Material Family:	Other				Med Sewer:	False
Quantity:	25.00				Med Surf:	False
Units:	G				Med Subway:	False
Recovered:	25.00				Med Utility:	False
Med Soil:	True				Oxygenate:	
Med Air:	False					
Material Code:		0064A				
Material Name:		unknown material				

Spiller Information

Spiller Name:	
Spiller Company:	UNKNOWN
Spiller Address:	
Spiller City:	
Spiller State:	NY
Spiller Zip:	
Spiller Country:	999
Contact Name:	
Contact Phone:	
Contact Ext:	
Latitude:	
Longitude:	

[58](#)

2 of 2

SSE

0.00 /
0.00

628.97 /
-19

MODERN DISPOSAL ROADSIDE
GENESEE STREET EAST OF
FILMORE
BUFFALO NY 14203

NY SPILLS

Spill No:	0905491				UST Trust:	
Site ID:	417757				Spill Date:	2009-08-11 12:10:00

Map Key	Number of Records	Direction	Distance (mi/ft)	Elev/Diff (ft)	Site	DB
---------	-------------------	-----------	------------------	----------------	------	----

DER Facility ID:	366902				Received Date:	2009-08-11 12:25:00
CID:					CAC Date:	
Program Type:	ER				Insp Date:	2009-08-11 00:00:00
SWIS Code:	1502				Close Date:	2010-03-03 00:00:00
Water Body:					Create Date:	2009-08-11 12:34:00
Class:	D3				Update Date:	2010-03-03 12:47:06.167000000
Meets Std:	True				DEC Region:	9
Penalty:	False				Lead DEC:	RMCROSSE
REM Phase:	0				After Hours:	False
County:		Erie				
Contributing Factor:		Equipment Failure				
Reported by:		Fire Department				
Referred to:						
Source:		Commercial Vehicle				
Source File:		NYSDEC - Environmental Remediation Data Files - Spill Data				

Caller Remark:

"HYDRAULIC LINE FAILED 1/2 MILE OF ROAD IMPACTED."

DEC Remark:

"08/11/09 RMC/FITZPATRIC/PHONE. DEC WILL CALL MODERN FOR CLEAN UP. 08/11/09 RMC/MIKE ROUNDS/PHONE. CREW ON WAY TO THE SITE TO CLEAN UP. 08/11/09 RMC/SITE. ONLY STAIN REMAINS IN THE ROAD. SPEEDY DRY WAS PICKED UP TAKEN TO GREEN, DISPOSAL DUE 8/30/09 11/20/09 RMC/FILE. LEFT MESSAGE FOR MIKE ROUNDS REQUESTING DISPOSAL RECEIPTS. DUE 11/30/09. 12/22/09 RMC/FILE. LEFT ANOTHER MESSAGE FOR MIKE ROUNDS. DUE 12/30/09 02/23/10 DISPOSAL LETTER. 03/02/10 RMC/FILE. RECEIVED DISPOSAL RECEIPTS FOR 1.25 TONS SPILL DEBRIS. NO FURTHER ACTION REQUIRED. CLOSE OUT. "

Material Information

OP Unit ID:	1173969	Med Ind Air:	False
OU:	01	Med GW:	False
Material ID:	2166190	Med SW:	False
CAS No:		Med DW:	False
Material Family:	Petroleum	Med Sewer:	False
Quantity:	20.00	Med Surf:	True
Units:	G	Med Subway:	False
Recovered:	15.00	Med Utility:	False
Med Soil:	False	Oxygenate:	
Med Air:	False		
Material Code:	0010		
Material Name:	hydraulic oil		

Spiller Information

Spiller Name:	MIKE ROUNDS
Spiller Company:	MODERN DISPOSAL
Spiller Address:	4746 MODEL CITY ROAD
Spiller City:	MODEL CITY
Spiller State:	NY
Spiller Zip:	14107
Spiller Country:	999
Contact Name:	MIKE ROUNDS
Contact Phone:	(716) 754-8226
Contact Ext:	
Latitude:	
Longitude:	

[59](#)

1 of 1

NNE

0.00 /
0.00

634.93 /
-13

**ROADSIDE
1602 FILMORE
BUFFALO NY**

NY SPILLS

Spill No:	1503660	UST Trust:	
Site ID:	509973	Spill Date:	2015-07-06 09:00:00
DER Facility ID:	464579	Received Date:	2015-07-06 10:37:00

Map Key	Number of Records	Direction	Distance (mi/ft)	Elev/Diff (ft)	Site	DB
---------	-------------------	-----------	------------------	----------------	------	----

CID:					CAC Date:	
Program Type:	ER				Insp Date:	
SWIS Code:	1502				Close Date:	2015-07-06 00:00:00
Water Body:					Create Date:	2015-07-06 10:41:00
Class:	D4				Update Date:	2015-07-06 10:45:39.877000000
Meets Std:	False				DEC Region:	9
Penalty:	False				Lead DEC:	TDJOHNSO
REM Phase:	0				After Hours:	False
County:		Erie				
Contributing Factor:		Equipment Failure				
Reported by:		Fire Department				
Referred to:						
Source:		Institutional, Educational, Gov., Other				
Source File:		NYSDEC - Environmental Remediation Data Files - Spill Data				

Caller Remark:

"Hydraulic line failure. 100 feet of road impacted. Streets and the FD applied speedy dry and picked it up. Material generated went into the garbage truck."

DEC Remark:

"07/06/15 TDJ SPOKE WITH CITY WHO STATED THAT ROADWAY HAS BEEN CLEARED OF OIL AND SPEEDY DRY. MATERIAL WILL BE SENT FOR DISPOSAL BY CITY. NO FURTHER ACTION FILE CLOSED TO ELECTRONIC ONLY"

Material Information

OP Unit ID:	1259246	Med Ind Air:	False
OU:	01	Med GW:	False
Material ID:	2262535	Med SW:	False
CAS No:		Med DW:	False
Material Family:	Petroleum	Med Sewer:	False
Quantity:	10.00	Med Surf:	True
Units:	G	Med Subway:	False
Recovered:	9.00	Med Utility:	False
Med Soil:	False	Oxygenate:	
Med Air:	False		
Material Code:	0010		
Material Name:	hydraulic oil		

Spiller Information

Spiller Name:	
Spiller Company:	buffalo streets
Spiller Address:	
Spiller City:	
Spiller State:	NY
Spiller Zip:	
Spiller Country:	999
Contact Name:	
Contact Phone:	
Contact Ext:	
Latitude:	
Longitude:	

[60](#)

1 of 2

N

0.00 /
0.00

629.78 /
-18

NYS DOT BIN 1022650
HUMBOLDT PKWY RTE 33 PED
BUFFALO NY 14203

RCRA
NON GEN

EPA Handler ID:	NYD986948545
Gen Status Universe:	No Report
Contact Name:	
Contact Address:	125, MAIN ST, BUFFALO, NY, 14203, US
Contact Phone No and Ext:	
Contact Email:	

Map Key	Number of Records	Direction	Distance (mi/ft)	Elev/Diff (ft)	Site	DB
Contact Country:		US				
County Name:		ERIE				
EPA Region:		02				
Land Type:						
Receive Date:		20070101				
Location Latitude:		42.91833				
Location Longitude:		-78.843304				

Violation/Evaluation Summary

Note: VIOLATION or UNDETERMINED: There are VIOLATION or UNDETERMINED details or records associated with this facility (EPA ID) in the Compliance Monitoring and Enforcement table dated Nov, 2022.

Violation Details

Found Violation: Yes
Citation: FR - 40 cfr 268.7(a)(1)
Violation Short Description: LDR - General
Violation Type: 268.A
Violation Determined Date: 19920929
Scheduled Compliance Date: 19941005
Return to Compliance: Not Resolvable
Actual Return to Compl: 19940817
Violation Responsible Agency: EPA

Enforcement Details

Enforcement Type: 110
Enforcement Type Description: VERBAL INFORMAL
Enforcement Action Date: 19941005
Enf Disposition Status:
Disposition Status Date:
Enforcement Lead Agency: EPA
Proposed Penalty Amount:
Final Amount:
Paid Amount:

Evaluation Details

Evaluation Start Date: 19920929
Evaluation Type Description: COMPLIANCE EVALUATION INSPECTION ON-SITE
Violation Short Description: LDR - General
Return to Compliance Date: 19940817
Evaluation Agency: EPA Contractor/Grantee

Handler Summary

Importer Activity: No
Mixed Waste Generator: No
Transporter Activity: No
Transfer Facility: No
Onsite Burner Exemption: No
Furnace Exemption: No
Underground Injection Activity: No
Commercial TSD: No
Used Oil Transporter: No
Used Oil Transfer Facility: No
Used Oil Processor: No
Used Oil Refiner: No
Used Oil Burner: No
Used Oil Market Burner: No
Used Oil Spec Marketer: No

Map Key	Number of Records	Direction	Distance (mi/ft)	Elev/Diff (ft)	Site	DB
----------------	--------------------------	------------------	-------------------------	-----------------------	-------------	-----------

Hazardous Waste Handler Details

Sequence No: 1
Receive Date: 19910416
Handler Name: NYSDOT BIN 1022650
Source Type: Notification
Federal Waste Generator Code: N
Generator Code Description: Not a Generator, Verified

Waste Code Details

Hazardous Waste Code: D008
Waste Code Description: LEAD

Hazardous Waste Handler Details

Sequence No: 3
Receive Date: 20070101
Handler Name: NYSDOT BIN 1022650
Source Type: Implementer
Federal Waste Generator Code: N
Generator Code Description: Not a Generator, Verified

Hazardous Waste Handler Details

Sequence No: 1
Receive Date: 19920929
Handler Name: NYSDOT BIN 1022650
Source Type: Implementer
Federal Waste Generator Code: N
Generator Code Description: Not a Generator, Verified

Waste Code Details

Hazardous Waste Code: NONE
Waste Code Description: DESCRIPTION

Hazardous Waste Handler Details

Sequence No: 2
Receive Date: 20060101
Handler Name: NYSDOT BIN 1022650
Source Type: Implementer
Federal Waste Generator Code: N
Generator Code Description: Not a Generator, Verified

Owner/Operator Details

Owner/Operator Ind: Current Owner	Street No:
Type: State	Street 1: NOT REQUIRED
Name: NYSDOT	Street 2:
Date Became Current:	City: NOT REQUIRED
Date Ended Current:	State: WY
Phone: 212-555-1212	Country: US
Source Type: Implementer	Zip Code: 99999

Owner/Operator Ind: Current Owner	Street No:
Type: State	Street 1: NOT REQUIRED
Name: NYSDOT	Street 2:
Date Became Current:	City: NOT REQUIRED
Date Ended Current:	State: WY

Map Key	Number of Records	Direction	Distance (mi/ft)	Elev/Diff (ft)	Site	DB
Phone:	212-555-1212				Country:	
Source Type:	Notification				Zip Code:	99999
Owner/Operator Ind:	Current Operator				Street No:	
Type:	State				Street 1:	NOT REQUIRED
Name:	NYSDOT				Street 2:	
Date Became Current:					City:	NOT REQUIRED
Date Ended Current:					State:	WY
Phone:	212-555-1212				Country:	US
Source Type:	Implementer				Zip Code:	99999

Historical Handler Details

Receive Dt: 19920929
Generator Code Description: Not a Generator, Verified
Handler Name: NYSDOT BIN 1022650

Receive Dt: 20060101
Generator Code Description: Not a Generator, Verified
Handler Name: NYSDOT BIN 1022650

Receive Dt: 19910416
Generator Code Description: Not a Generator, Verified
Handler Name: NYSDOT BIN 1022650

60	2 of 2	N	0.00 / 0.00	629.78 / -18	NYSDOT BIN 1022650 HUMBOLDT PKWY RTE 33 PED BUFFALO NY 14203	FINDS/FRS
--------------------	--------	---	-------------	--------------	--	-----------

Registry ID: 110008049860
FIPS Code: 36029
HUC Code: 04120104
Site Type Name: STATIONARY
Location Description:
Supplemental Location:
Create Date: 01-MAR-00
Update Date: 09-AUG-10
Interest Types: UNSPECIFIED UNIVERSE
SIC Codes:
SIC Code Descriptions:
NAICS Codes:
NAICS Code Descriptions:
Conveyor: REGION02
Federal Facility Code:
Federal Agency Name:
Tribal Land Code:
Tribal Land Name:
Congressional Dist No: 28
Census Block Code: 360290033012010
EPA Region Code: 02
County Name: ERIE
US/Mexico Border Ind:
Latitude: 42.91833
Longitude: -78.843304
Reference Point: CENTER OF FACILITY
Coord Collection Method: INTERPOLATION-PHOTO
Accuracy Value: 25
Datum: NAD83
Source:
Facility Detail Rprt URL: https://ofmpub.epa.gov/frs_public2/fii_query_detail.disp_program_facility?p_registry_id=110008049860
Program Acronyms:

RCRAINFO:NYD986948545

Map Key	Number of Records	Direction	Distance (mi/ft)	Elev/Diff (ft)	Site	DB
61	1 of 1	SSW	0.00 / 0.00	633.31 / -14	ROADSIDE 543 EAST NORTH AT JOHNSON BUFFALO NY	NY SPILLS

Spill No:	1312136	UST Trust:	
Site ID:	493084	Spill Date:	2014-03-26 12:00:00
DER Facility ID:	447982	Received Date:	2014-03-27 14:26:00
CID:		CAC Date:	
Program Type:	ER	Insp Date:	
SWIS Code:	1502	Close Date:	2014-03-28 00:00:00
Water Body:		Create Date:	2014-03-27 14:48:00
Class:		Update Date:	2014-03-28 09:13:42.717000000
Meets Std:	False	DEC Region:	9
Penalty:	False	Lead DEC:	TDJOHNSO
REM Phase:	0	After Hours:	False
County:	Erie		
Contributing Factor:	Unknown		
Reported by:	Citizen		
Referred to:			
Source:	Private Dwelling		
Source File:	NYSDEC - Environmental Remediation Data Files - Spill Data		

Caller Remark:

"Caller claims strong gasoline smell and sheen melting out of the snow today. Source unknown. How it is by is vacant."

DEC Remark:

"03/27/14 TDJ WENT TO LOCATION WHICH IS IN NEIGHBORHOOD WITH ONLY FOUR HOUSE OF WHICH THREE APPEAR TO BE READY FOR DEMOLITION. THE AREA IN QUESTION HAD A SLIGHT GASOLINE ODOR AND COVER (1) 2'X 2' CEMENT SIDEWALK SQUARE AND SOME LONG GRASS ON EDGE OF STREET. SOMEONE MUST HAVE LOST SOME GASOLINE FROM A TANK OR DUMPED SOME BAD GAS. CLEANUP OF AREA WILL BE LEFT TO EVAPORATION. NO FURTHER ACTION FILE CLOSED TO ELECTRONIC ONLY"

Material Information

OP Unit ID:	1242587	Med Ind Air:	False
OU:	01	Med GW:	False
Material ID:	2243143	Med SW:	True
CAS No:		Med DW:	False
Material Family:	Petroleum	Med Sewer:	False
Quantity:		Med Surf:	False
Units:	G	Med Subway:	False
Recovered:		Med Utility:	False
Med Soil:	True	Oxygenate:	
Med Air:	False		
Material Code:	0009		
Material Name:	gasoline		

Spiller Information

Spiller Name:
Spiller Company:
Spiller Address:
Spiller City:
Spiller State:
Spiller Zip:
Spiller Country:
Contact Name:
Contact Phone:
Contact Ext:
Latitude: 42.901893560
Longitude: -78.847668546

62	1 of 1	NNE	0.00 / 0.00	636.52 / -11	GEIGER ENTERPRIZES 1625 FILLMORE AVENUE	LST
--------------------	--------	-----	-------------	--------------	--	-----

Map Key	Number of Records	Direction	Distance (mi/ft)	Elev/Diff (ft)	Site	DB
---------	-------------------	-----------	------------------	----------------	------	----

BUFFALO NY

Spill No:	8001471	REM Phase:	0
Site ID:	79978	UST Trust:	True
DER Facility ID:	74175	Spill Date:	1981-01-12 12:00:00
CID:		Rcvd Date:	1981-01-15 12:00:00
Program Type:	ER	CAC Date:	1981-05-01 00:00:00
SWIS Code:	1502	Insp Date:	
Contribute Factor:	Tank Failure	Close Date:	1981-05-01 00:00:00
Water Body:		Create Date:	1988-07-28 00:00:00
Class:		Update Date:	1988-09-12 00:00:00
Meets Std:	True	DEC Region:	9
Penalty:	False	Lead DEC:	NYSDOT
County:	Erie	After Hours:	False
Referred to:			
Reported by:	DEC		
Source:	Gasoline Station or other PBS Facility		
Source File:	NYSDEC - Environmental Remediation Data Files - Spill Data		

Caller Remark:

"GASOLINE TANK & LINE LEAK AFFECTING SEWERS & GROUNDWATER"

Dec Remark:

""

Material Information

OP Unit ID:	892407	Med in Air:	False
OU:	01	Med GW:	False
Material ID:	483699	Med SW:	False
CAS No:		Med DW:	False
Material Family:	Petroleum	Med Sewer:	True
Quantity:	1600.00	Med Surf:	False
Units:	G	Med Subway:	False
Recovered:	.00	Med Utility:	False
Med Soil:	False	Oxygenate:	
Med Air:	False		
Material Code:	0009		
Material Name:	gasoline		

Spiller Information

Spiller Name:	
Spiller Company:	GEIGER ENTERPRIZES
Spiller Address:	5335 RIVER ROAD
Spiller City:	TONAWANDA
Spiller State:	NY
Spiller Zip:	
Spiller Country:	001
Contact Name:	
Contact Phone:	
Contact Ext:	
Latitude:	42.918021850
Longitude:	-78.839213630

[63](#)

1 of 1

S

0.00 /
0.00

628.16 /
-19

**NIAGARA MOHAWK A NATIONAL
GRID CO
954-960 GENESEE ST
BUFFALO NY 14211**

**GEN
MANIFEST**

RCRA ID:	NYP000966960	Mailing State:	NY
District Name:	NIAGARA MOHAWK A NATIONAL GRID CO	Mailing ZIP:	14214
Contact Name:	NIAGARA MOHAWK A NATIONAL GRID CO	Mailing ZIP Ext:	

Map Key	Number of Records	Direction	Distance (mi/ft)	Elev/Diff (ft)	Site	DB
Business Phone No:	7168317428				Mailing Country: USA	
Mailing Street 1:	144 KENSINGTON AVE				Location ZIP Ext:	
Mailing Street 2:					Location Country: USA	
Mailing City:	BUFFALO				Location County: ERIE	

Manifest Information

Waste Code(s):

D008: LEAD (Waste Code Description from EPA Hazardous Waste Identification)

Waste Amounts By Year:

2010: 840 Gallons

64	1 of 2	S	0.00 / 0.00	627.64 / -20	NIAGARA MOHAWK A NATIONAL GRID CO GENESEE ST & REED ST CORNER OF BUFFALO NY 14211	RCRA NON GEN
--------------------	--------	---	-------------	--------------	--	-----------------

EPA Handler ID: NYP000966960
Gen Status Universe: No Report
Contact Name: JOAN L WARNER
Contact Address: 300, ERIE BLVD W, SYRACUSE, NY, 13202, US
Contact Phone No and Ext: 315-428-6626
Contact Email:
Contact Country: US
County Name: ERIE
EPA Region: 02
Land Type:
Receive Date: 20150629
Location Latitude:
Location Longitude:

Violation/Evaluation Summary

Note: NO RECORDS: As of Nov 2022, there are no Compliance Monitoring and Enforcement (violation) records associated with this facility (EPA ID).

Handler Summary

Importer Activity: No
Mixed Waste Generator: No
Transporter Activity: No
Transfer Facility: No
Onsite Burner Exemption: No
Furnace Exemption: No
Underground Injection Activity: No
Commercial TSD: No
Used Oil Transporter: No
Used Oil Transfer Facility: No
Used Oil Processor: No
Used Oil Refiner: No
Used Oil Burner: No
Used Oil Market Burner: No
Used Oil Spec Marketer: No

Hazardous Waste Handler Details

Sequence No: 1
Receive Date: 20101103
Handler Name: NIAGARA MOHAWK A NATIONAL GRID CO

Map Key	Number of Records	Direction	Distance (mi/ft)	Elev/Diff (ft)	Site	DB
---------	-------------------	-----------	------------------	----------------	------	----

Source Type: Emergency
Federal Waste Generator Code: N
Generator Code Description: Not a Generator, Verified

Hazardous Waste Handler Details

Sequence No: 1
Receive Date: 20150629
Handler Name: NIAGARA MOHAWK A NATIONAL GRID CO
Source Type: Implementer
Federal Waste Generator Code: N
Generator Code Description: Not a Generator, Verified

Historical Handler Details

Receive Dt: 20101103
Generator Code Description: Not a Generator, Verified
Handler Name: NIAGARA MOHAWK A NATIONAL GRID CO

64	2 of 2	S	0.00 / 0.00	627.64 / -20	NIAGARA MOHAWK A NATIONAL GRID CO GENESEE ST & REED ST BUFFALO NY 14211	FINDS/FRS
--------------------	--------	---	-------------	--------------	---	-----------

Registry ID: 110043190267
FIPS Code: 36029
HUC Code: 04120103
Site Type Name: STATIONARY
Location Description:
Supplemental Location: CORNER OF
Create Date: 05-JAN-11
Update Date: 29-MAR-14
Interest Types: UNSPECIFIED UNIVERSE
SIC Codes:
SIC Code Descriptions:
NAICS Codes:
NAICS Code Descriptions:
Conveyor: FRS-GEOCODE
Federal Facility Code:
Federal Agency Name:
Tribal Land Code:
Tribal Land Name:
Congressional Dist No: 28
Census Block Code: 360290166002002
EPA Region Code: 02
County Name: ERIE
US/Mexico Border Ind:
Latitude: 42.90103
Longitude: -78.84243
Reference Point: ENTRANCE POINT OF A FACILITY OR STATION
Coord Collection Method: ADDRESS MATCHING-NEAREST INTERSECTION
Accuracy Value: 200
Datum: NAD83
Source:
Facility Detail Rprt URL: https://ofmpub.epa.gov/frs_public2/fii_query_detail.disp_program_facility?p_registry_id=110043190267
Program Acronyms:

RCRAINFO:NYP000966960

65	1 of 1	S	0.00 / 0.00	627.28 / -20	AT CORNER OF RICH AND GENESSEE ST BUFFALO NY	NY SPILLS
--------------------	--------	---	-------------	--------------	---	-----------

Map Key	Number of Records	Direction	Distance (mi/ft)	Elev/Diff (ft)	Site	DB
---------	-------------------	-----------	------------------	----------------	------	----

Spill No:	1012421				UST Trust:	False
Site ID:	446345				Spill Date:	2011-03-14 11:40:00
DER Facility ID:	401166				Received Date:	2011-03-14 11:47:00
CID:					CAC Date:	
Program Type:	ER				Insp Date:	
SWIS Code:	1502				Close Date:	2011-03-14 00:00:00
Water Body:					Create Date:	2011-03-14 11:49:00
Class:					Update Date:	2011-03-14 15:52:12.617000000
Meets Std:	False				DEC Region:	9
Penalty:	False				Lead DEC:	TDJOHNSO
REM Phase:	0				After Hours:	False
County:		Erie				
Contributing Factor:		Equipment Failure				
Reported by:		Other				
Referred to:						
Source:		Commercial Vehicle				
Source File:		NYSDEC - Environmental Remediation Data Files - Spill Data				

Caller Remark:

"cleanup in progress"

DEC Remark:

"03/14/11 TDJ MINOR SPILL CLEANED UP BY CONTRACTOR NO FURTHER ACTION FILE CLOSED TO ELECTRONIC ONLY"

Material Information

OP Unit ID:	1196704			Med Ind Air:	False
OU:	01			Med GW:	False
Material ID:	2193027			Med SW:	False
CAS No:				Med DW:	False
Material Family:	Petroleum			Med Sewer:	False
Quantity:	.25			Med Surf:	False
Units:	G			Med Subway:	False
Recovered:				Med Utility:	False
Med Soil:	False			Oxygenate:	
Med Air:	False				
Material Code:		0010			
Material Name:		hydraulic oil			

Spiller Information

Spiller Name:
Spiller Company:
Spiller Address:
Spiller City:
Spiller State:
Spiller Zip:
Spiller Country:
Contact Name: LISA MONTESSANO
Contact Phone: (716) 479-5339
Contact Ext:
Latitude: 42.900927942
Longitude: -78.842600951

[66](#)

1 of 1

NNW

0.00 /
0.00

630.09 /
-17

74 ECC
126 DONALDSON RD
Buffalo NY 14208

AST

Site ID:	54073			Expiry:	2023/07/28
Site Status:	Active			County:	Erie
Program No:	9-423564			UTM X:	185980.97466
Program Type Code:	PBS			UTM Y:	4758959.34879
Program Type Desc:	Petroleum Bulk Storage Program				

Map Key	Number of Records	Direction	Distance (mi/ft)	Elev/Diff (ft)	Site	DB
---------	-------------------	-----------	------------------	----------------	------	----

Site Type: School

Tank Information

Prog No:	9-423564	UDC Ind:	0
Tank ID:	206960	Red Tag Start Date:	
Tank No:	3	Red Tag End Date:	
Tank Status:	2	Tank Last Test:	
Tank Status Desc:	Temporarily Out of Service	Tank Next Test Due:	
Tank Type:	01	Test Method:	-
Tank Type Desc:	Steel/Carbon Steel/Iron	Line Last Test Due:	
Install Date:	11/01/2005	Next Line Test Due:	
Close Date:		Line Test Method:	-
Tk Out of Serv Dt:	07/01/2018	Class A Operator:	
Capacity (Gal):	6000	Class B Operator:	
Registered:	True	Modified by:	MJGRIFFI
Tank Model:		Last Modified:	05/09/2022
Pipe Model:			
Tank Location:	6		
Tank Location Desc:	Aboveground in Subterranean Vault w/ access for inspections		
Category:	2		
Category Desc:	Category 2 means a tank which was installed from December 27, 1986 through October 11, 2015		
Subpart:	4		
Subpart Desc:	Subpart 4 contains requirements for ASTs (aboveground storage tanks).		
Tank Owner Name:			
Tank Owner Address:			

Material Information

Material Name: #2 fuel oil (on-site consumption)
Percent: 100.00

Equipment Information

Equipment:	F01
Code Name:	Painted/Asphalt Coating
Type:	Pipe External Protection
Equipment:	L09
Code Name:	Exempt Suction Piping
Type:	Piping Leak Detection
Equipment:	A00
Code Name:	None
Type:	Tank Internal Protection
Equipment:	G00
Code Name:	None
Type:	Tank Secondary Containment
Equipment:	E00
Code Name:	None
Type:	Piping Secondary Containment
Equipment:	D01
Code Name:	Steel/Carbon Steel/Iron
Type:	Pipe Type
Equipment:	J02
Code Name:	Suction Dispenser
Type:	Dispenser
Equipment:	C03
Code Name:	Aboveground/Underground Combination
Type:	Pipe Location

Map Key	Number of Records	Direction	Distance (mi/ft)	Elev/Diff (ft)	Site	DB
----------------	--------------------------	------------------	-------------------------	-----------------------	-------------	-----------

Equipment: K00
Code Name: None
Type: Spill Prevention

Equipment: B01
Code Name: Painted/Asphalt Coating
Type: Tank External Protection

Equipment: H05
Code Name: In-Tank System (ATG)
Type: Tank Leak Detection

Equipment: I02
Code Name: High Level Alarm
Type: Overfill

Tank Information

Prog No:	9-423564	UDC Ind:	1
Tank ID:	167246	Red Tag Start Date:	
Tank No:	2	Red Tag End Date:	
Tank Status:	3	Tank Last Test:	
Tank Status Desc:	Closed - Removed	Tank Next Test Due:	
Tank Type:	01	Test Method:	NN
Tank Type Desc:	Steel/Carbon Steel/Iron	Line Last Test Due:	
Install Date:	01/01/1968	Next Line Test Due:	
Close Date:	11/01/2005	Line Test Method:	
Tk Out of Serv Dt:		Class A Operator:	
Capacity (Gal):	6000	Class B Operator:	
Registered:	True	Modified by:	MJGRIFFI
Tank Model:		Last Modified:	05/09/2022
Pipe Model:			
Tank Location:	6		
Tank Location Desc:	Aboveground in Subterranean Vault w/ access for inspections		
Category:	1		
Category Desc:	Category 1 means a tank which was installed before December 27, 1986		
Subpart:			
Subpart Desc:			
Tank Owner Name:			
Tank Owner Address:			

Material Information

Material Name: #2 fuel oil (on-site consumption)
Percent: 100.00

Equipment Information

Equipment: D01
Code Name: Steel/Carbon Steel/Iron
Type: Pipe Type

Equipment: I04
Code Name: Product Level Gauge (A/G)
Type: Overfill

Equipment: L09
Code Name: Exempt Suction Piping
Type: Piping Leak Detection

Equipment: G00
Code Name: None
Type: Tank Secondary Containment

<i>Map Key</i>	<i>Number of Records</i>	<i>Direction</i>	<i>Distance (mi/ft)</i>	<i>Elev/Diff (ft)</i>	<i>Site</i>	<i>DB</i>
<i>Equipment:</i>		A00				
<i>Code Name:</i>		None				
<i>Type:</i>		Tank Internal Protection				
<i>Equipment:</i>		H00				
<i>Code Name:</i>		None				
<i>Type:</i>		Tank Leak Detection				
<i>Equipment:</i>		B00				
<i>Code Name:</i>		None				
<i>Type:</i>		Tank External Protection				
<i>Equipment:</i>		C00				
<i>Code Name:</i>		No Piping				
<i>Type:</i>		Pipe Location				
<i>Equipment:</i>		J02				
<i>Code Name:</i>		Suction Dispenser				
<i>Type:</i>		Dispenser				
<i>Equipment:</i>		F00				
<i>Code Name:</i>		None				
<i>Type:</i>		Pipe External Protection				

Tank Information

<i>Prog No:</i>	9-423564	<i>UDC Ind:</i>	1
<i>Tank ID:</i>	167245	<i>Red Tag Start Date:</i>	
<i>Tank No:</i>	1	<i>Red Tag End Date:</i>	
<i>Tank Status:</i>	3	<i>Tank Last Test:</i>	
<i>Tank Status Desc:</i>	Closed - Removed	<i>Tank Next Test Due:</i>	
<i>Tank Type:</i>	01	<i>Test Method:</i>	NN
<i>Tank Type Desc:</i>	Steel/Carbon Steel/Iron	<i>Line Last Test Due:</i>	
<i>Install Date:</i>	01/01/1968	<i>Next Line Test Due:</i>	
<i>Close Date:</i>	11/01/2005	<i>Line Test Method:</i>	
<i>Tk Out of Serv Dt:</i>		<i>Class A Operator:</i>	
<i>Capacity (Gal):</i>	6000	<i>Class B Operator:</i>	
<i>Registered:</i>	True	<i>Modified by:</i>	MJGRIFFI
<i>Tank Model:</i>		<i>Last Modified:</i>	05/09/2022
<i>Pipe Model:</i>			
<i>Tank Location:</i>	6		
<i>Tank Location Desc:</i>	Aboveground in Subterranean Vault w/ access for inspections		
<i>Category:</i>	1		
<i>Category Desc:</i>	Category 1 means a tank which was installed before December 27, 1986		
<i>Subpart:</i>			
<i>Subpart Desc:</i>			
<i>Tank Owner Name:</i>			
<i>Tank Owner Address:</i>			

Material Information

<i>Material Name:</i>	#2 fuel oil (on-site consumption)
<i>Percent:</i>	100.00

Equipment Information

<i>Equipment:</i>	D01
<i>Code Name:</i>	Steel/Carbon Steel/Iron
<i>Type:</i>	Pipe Type
<i>Equipment:</i>	H00
<i>Code Name:</i>	None
<i>Type:</i>	Tank Leak Detection
<i>Equipment:</i>	G00

Map Key	Number of Records	Direction	Distance (mi/ft)	Elev/Diff (ft)	Site	DB
Code Name:		None				
Type:		Tank Secondary Containment				
Equipment:		C00				
Code Name:		No Piping				
Type:		Pipe Location				
Equipment:		F00				
Code Name:		None				
Type:		Pipe External Protection				
Equipment:		I04				
Code Name:		Product Level Gauge (A/G)				
Type:		Overfill				
Equipment:		A00				
Code Name:		None				
Type:		Tank Internal Protection				
Equipment:		J02				
Code Name:		Suction Dispenser				
Type:		Dispenser				
Equipment:		L09				
Code Name:		Exempt Suction Piping				
Type:		Piping Leak Detection				
Equipment:		B00				
Code Name:		None				
Type:		Tank External Protection				

Affiliation Information

Affiliation Type: 11
Affiliation Name: Emergency Contact
Affiliation Sub Type: NNN
Company: CITY OF BUFFALO
Contact Title:
Contact Name: BARRY KIRKER
Address1:
Address2:
City:
State: NN
Zip Code:
Country Code: 999
Phone: (716) 818-7822
Phone Ext:
Email:
Fax:

Affiliation Type: 04
Affiliation Name: Facility Operator
Affiliation Sub Type: NNN
Company: 74 ECC
Contact Title:
Contact Name: DEWITT OVERTON
Address1:
Address2:
City:
State: NN
Zip Code:
Country Code: 001
Phone: (716) 816-3491
Phone Ext:
Email:
Fax:

Affiliation Type: 07

Map Key	Number of Records	Direction	Distance (mi/ft)	Elev/Diff (ft)	Site	DB
---------	-------------------	-----------	------------------	----------------	------	----

Affiliation Name: Mail Contact
Affiliation Sub Type: NNN
Company: BUFFALO BOARD OF EDUCATION
Contact Title:
Contact Name: JOSEPH P. GIUSIANA
Address1: CITY HALL, ROOM 403
Address2:
City: BUFFALO
State: NY
Zip Code: 14202
Country Code: 001
Phone: (716) 816-3560
Phone Ext:
Email: JGIUSIANA@BUFFALOSCHOOLS.ORG
Fax:

Affiliation Type: 01
Affiliation Name: Facility Owner
Affiliation Sub Type: C01
Company: CITY OF BUFFALO
Contact Title: EXECUTIVE DIRECTOR PLANT SERVICES
Contact Name: JOSEPH P. GIUSIANA
Address1: 65 NIAGARA SQUARE, ROOM 901
Address2:
City: BUFFALO
State: NY
Zip Code: 14202
Country Code: 001
Phone: (716) 851-5275
Phone Ext:
Email:
Fax:

67	1 of 1	S	0.00 / 0.00	628.04 / -19	Not Reported 315 Herman St Buffalo NY	HIST GAS STATIONS
--------------------	--------	---	-------------	--------------	---	----------------------

Station: Not Reported
Fac Name:
County:

68	1 of 1	N	0.00 / 0.00	629.11 / -18	GARAGE 453 NORTHLAND AVE BUFFALO NY	NY SPILLS
--------------------	--------	---	-------------	--------------	---	-----------

Spill No:	2203665	UST Trust:	False
Site ID:	639779	Spill Date:	2022-07-27 11:00:00
DER Facility ID:	586320	Received Date:	2022-07-27 11:28:00
CID:		CAC Date:	
Program Type:	ER	Insp Date:	
SWIS Code:	1502	Close Date:	2022-07-27 00:00:00
Water Body:		Create Date:	2022-07-27 11:31:00
Class:		Update Date:	2022-07-27 14:30:50.673000000
Meets Std:	False	DEC Region:	9
Penalty:	False	Lead DEC:	TDJOHNSO
REM Phase:	0	After Hours:	False
County:	Erie		
Contributing Factor:	Unknown		
Reported by:	Citizen		
Referred to:			
Source:	Private Dwelling		
Source File:	NYSDEC - Environmental Remediation Data Files - Spill Data		

Caller Remark:
 "Caller observed petro in open excavation yesterday"

Map Key	Number of Records	Direction	Distance (mi/ft)	Elev/Diff (ft)	Site	DB
---------	-------------------	-----------	------------------	----------------	------	----

DEC Remark:

"07/27/22 TDJ WENT TO SITE WHERE CONTRACTOR WAS REPLACING SEPTIC LINE FROM RESIDENTS WORK GARAGE TO CENTER OF STREET. NO PETROLEUM WAS NOTICED NOR ANY ODORS. CONTRACTOR STATED NO PETROLEUM WAS OBSERVED AS THE LINE WAS SO IMPACTED IT DID NOT FLOW. NO FURTHER ACTION FILE CLOSED TO ELECTRONIC ONLY"

Material Information

OP Unit ID:	1386831	Med Ind Air:	False
OU:	01	Med GW:	False
Material ID:	2401722	Med SW:	False
CAS No:		Med DW:	False
Material Family:	Petroleum	Med Sewer:	False
Quantity:		Med Surf:	False
Units:		Med Subway:	False
Recovered:		Med Utility:	False
Med Soil:	True	Oxygenate:	
Med Air:	False		
Material Code:	0066A		
Material Name:	unknown petroleum		

Spiller Information

Spiller Name: ANONYMOUS
Spiller Company: JEFF CRAIG
Spiller Address: 453 NORTHLAND AVE
Spiller City: BUFFALO
Spiller State: NY
Spiller Zip:
Spiller Country: 999
Contact Name: ANONYMOUS
Contact Phone:
Contact Ext:
Latitude:
Longitude:

69	1 of 1	N	0.00 / 0.00	629.11 / -18	CLARK AUTO 463 NORTHLAND AVENUE BUFFALO NY	NY SPILLS
--------------------	--------	---	-------------	--------------	--	-----------

Spill No:	9803383	UST Trust:	False
Site ID:	261508	Spill Date:	1998-06-01 12:00:00
DER Facility ID:	213568	Received Date:	1998-06-16 12:00:00
CID:	999	CAC Date:	
Program Type:	ER	Insp Date:	1999-06-18 00:00:00
SWIS Code:	1502	Close Date:	1999-10-19 00:00:00
Water Body:		Create Date:	1998-06-16 00:00:00
Class:	D6	Update Date:	1999-10-20 00:00:00
Meets Std:	True	DEC Region:	9
Penalty:	False	Lead DEC:	LEARY
REM Phase:	0	After Hours:	False
County:	Erie		
Contributing Factor:	Equipment Failure		
Reported by:	Citizen		
Referred to:			
Source:	Passenger Vehicle		
Source File:	NYSDEC - Environmental Remediation Data Files - Spill Data		

Caller Remark:

"GREY CADILLAC - LICENSE PLATE B161FF LEAKING OIL ALL OVER STREET."

DEC Remark:

Map Key	Number of Records	Direction	Distance (mi/ft)	Elev/Diff (ft)	Site	DB
---------	-------------------	-----------	------------------	----------------	------	----

"Prior to Sept, 2004 data translation this spill Lead_DEC Field was RNL 6/18/98: JDC ON SITE AND MET WITH UNKNAMED FRIEND. SHE KNEW OF THE CAR AND NAMED A MR CLARK AS THE OWNER WHO LIVES AT 463 NORTHLAND. ADVISED THAT OIL LEAK MUST BE FIXED OR THE LEAKING OIL COLLECTED UNTIL REPAIRS ARE MADE. SHE AGREED TO ADVISE MR CLARK. 06/19/99: JDC SENT OIL COMPLAINT LETTER TO MR CLARK ADVISING HIM TO REPAIR VEHICLE. 10/19/99: RNL ASSUMED SITE RESPONSIBILITY AS JDC NO LONGER WORKS FOR DEPARTMENT, FILE FOUND IN JDC CABINET AS CLOSED BUT NOT CLOSED ON COMPUTER, RNL REVIEWED FILE, SHOULD HAVE BEEN CLOSED. RNL CLOSED"

Material Information

OP Unit ID:	1061283	Med Ind Air:	False
OU:	01	Med GW:	False
Material ID:	321696	Med SW:	False
CAS No:		Med DW:	False
Material Family:	Petroleum	Med Sewer:	False
Quantity:	.00	Med Surf:	False
Units:	G	Med Subway:	False
Recovered:	.00	Med Utility:	False
Med Soil:	True	Oxygenate:	
Med Air:	False		
Material Code:	0022		
Material Name:	waste oil/used oil		

Spiller Information

Spiller Name:
Spiller Company: MR. CLARK
Spiller Address: 463 NORTHLAND AVENUE
Spiller City: BUFFALO
Spiller State: NY
Spiller Zip: 14211-
Spiller Country: 001
Contact Name:
Contact Phone:
Contact Ext:
Latitude: 42.919075350
Longitude: -78.842427540

70	1 of 1	S	0.00 / 0.00	626.51 / -21	TRUCK 13721 CORNER OF GENESEE ST GULFORD ST BUFFALO NY	NY SPILLS
--------------------	--------	---	----------------	-----------------	---	-----------

Spill No:	1012459	UST Trust:	False
Site ID:	446391	Spill Date:	2011-03-15 09:45:00
DER Facility ID:	401218	Received Date:	2011-03-15 10:07:00
CID:		CAC Date:	
Program Type:	ER	Insp Date:	
SWIS Code:	1502	Close Date:	2011-03-15 00:00:00
Water Body:		Create Date:	2011-03-15 10:37:00
Class:		Update Date:	2011-03-15 13:15:45.193000000
Meets Std:	False	DEC Region:	9
Penalty:	False	Lead DEC:	TDJOHNSO
REM Phase:	0	After Hours:	False
County:	Erie		
Contributing Factor:	Equipment Failure		
Reported by:	Responsible Party		
Referred to:			
Source:	Commercial Vehicle		
Source File:	NYSDEC - Environmental Remediation Data Files - Spill Data		

Caller Remark:

"onto pavement, clean up in progress"

DEC Remark:

Map Key	Number of Records	Direction	Distance (mi/ft)	Elev/Diff (ft)	Site	DB
---------	-------------------	-----------	------------------	----------------	------	----

"03/15/11 TDJ MINOR SPILL CLEANED WITH SPEEDY DRY. NO FURTHER ACTION FILE CLOSED TO ELECTRONIC ONLY "

Material Information

OP Unit ID:	1196746	Med Ind Air:	False
OU:	01	Med GW:	False
Material ID:	2193068	Med SW:	False
CAS No:		Med DW:	False
Material Family:	Petroleum	Med Sewer:	False
Quantity:	1.00	Med Surf:	False
Units:	G	Med Subway:	False
Recovered:		Med Utility:	False
Med Soil:	False	Oxygenate:	
Med Air:	False		
Material Code:	0010		
Material Name:	hydraulic oil		

Spiller Information

Spiller Name:
Spiller Company:
Spiller Address:
Spiller City:
Spiller State:
Spiller Zip:
Spiller Country:
Contact Name: LISA MONTISENO
Contact Phone: (716) 479-5339
Contact Ext:
Latitude:
Longitude:

71	1 of 1	SSW	0.00 / 0.00	629.00 / -19	POLE 325 325 FOX ST BUFFALO NY	NY SPILLS
--------------------	--------	-----	-------------	--------------	--------------------------------------	-----------

Spill No:	0912196	UST Trust:	False
Site ID:	425071	Spill Date:	2010-02-22 11:45:00
DER Facility ID:	373982	Received Date:	2010-02-22 12:16:00
CID:		CAC Date:	
Program Type:	ER	Insp Date:	
SWIS Code:	1502	Close Date:	2011-02-10 00:00:00
Water Body:		Create Date:	2010-02-22 12:18:00
Class:		Update Date:	2011-02-10 10:07:25.180000000
Meets Std:	False	DEC Region:	9
Penalty:	False	Lead DEC:	TDJOHNSO
REM Phase:	0	After Hours:	False
County:	Erie		
Contributing Factor:	Other		
Reported by:	Other		
Referred to:			
Source:	Commercial/Industrial		
Source File:	NYSDEC - Environmental Remediation Data Files - Spill Data		

Caller Remark:

"Theft of equipment caused loss of product;unknown pcb's. Clean up crew en rte"

DEC Remark:

"2/23/10 TDJ SPOKE WITH LISA AND FOUND THAT ONE OF FOUR PAD MOUNTED XFORMERS WAS VANDALIZED AND TAKEN FROM A DEACTIVATED POWER BLOCK. SAMPLES ON THE THREE REMAINING SHOWED FIELD TEST NON-PCB. SNOW AND DEBRIS TAKEN HAD FLUID FROM STOLEN ONE. TESTING ON SNOW WILL BE DONE BUT DUE TO SOME LOSS IN THE OTHER THREE UNSURE WHERE OIL CAME FROM. SPILL WILL BE CLASSIFIED AS PCB UNTIL FURTHER SITE WORK IS INITIATED BY OP-TECH. TRHEE REMAINING X-FORMERS WERE

Map Key	Number of Records	Direction	Distance (mi/ft)	Elev/Diff (ft)	Site	DB
---------	-------------------	-----------	------------------	----------------	------	----

REMOVED BY NAT. GRID. 5/3/10 TDJ SPOKE WITH LISA ABOUT SITE. SEVERAL SAMPLES HAVE BEEN COLLECTED AROUND SITE FOR PCBS. SEVERAL DRUMS OF SOIL HAVE BEEN COLLECTED BUT LISA STATED NO VISUAL SPILL FROM THE XFORMER THEFT HAS BEEN FOUND. MATERIAL WILL HAVE TO BE DISPOSED AS PCB LADEN IF SAMPLES DO NOT CONFIRM RESULTS. 5/24/10 TDJ RECEIVED ANALYTICAL RESULTS FOR SAMPLES TAKEN AROUND SITE. FOUR SAMPLES SHOWED NON-DETECT FOR PCB'S. NO FURTHER SAMPLING ON THE SITE IS ANTICIPATED. AWAITING DISPOSAL RECEIPTS FROM NATIONAL GRID. 02/10/11 TDJ RECEIVED HAZARDOUS WASTE MANIFEST FOR DRUMS AND SOIL, SOLIDS AND LIQUID FROM AROUND THE SITE. MATERIAL WAS TAKEN TO CWM CHEMICAL SERVICES IN MODEL CITY. NO FURTHER ACTION FILE CLOSED "

Material Information

OP Unit ID:	1180804	Med Ind Air:	False
OU:	01	Med GW:	False
Material ID:	2174802	Med SW:	False
CAS No:		Med DW:	False
Material Family:	Petroleum	Med Sewer:	False
Quantity:	2.00	Med Surf:	False
Units:	G	Med Subway:	False
Recovered:		Med Utility:	False
Med Soil:	True	Oxygenate:	
Med Air:	False		
Material Code:	2630		
Material Name:	mineral oil		

Spiller Information

Spiller Name:
Spiller Company:
Spiller Address:
Spiller City:
Spiller State:
Spiller Zip:
Spiller Country:
Contact Name: LISA MONTICELLO
Contact Phone: (716) 479-5399
Contact Ext:
Latitude: 42.900324292
Longitude: -78.845772737

72	1 of 2	N	0.00 / 0.00	628.45 / -19	KEATON RUBY & CHESTEE 394 NORTHLAND AVE BUFFALO NY 14208	RCRA NON GEN
--------------------	--------	---	----------------	-----------------	---	-----------------

EPA Handler ID: NYR000063172
Gen Status Universe: No Report
Contact Name: DWIGHT HILL
Contact Address: 10, GIRARD PL, BUFFALO, NY, 14211, US
Contact Phone No and Ext: 716-884-8859
Contact Email:
Contact Country: US
County Name: ERIE
EPA Region: 02
Land Type:
Receive Date: 20070101
Location Latitude: 42.919466
Location Longitude: -78.845225

Violation/Evaluation Summary

Note: NO RECORDS: As of Nov 2022, there are no Compliance Monitoring and Enforcement (violation) records associated with this facility (EPA ID).

Handler Summary

Map Key	Number of Records	Direction	Distance (mi/ft)	Elev/Diff (ft)	Site	DB
---------	-------------------	-----------	------------------	----------------	------	----

Importer Activity:	No
Mixed Waste Generator:	No
Transporter Activity:	No
Transfer Facility:	No
Onsite Burner Exemption:	No
Furnace Exemption:	No
Underground Injection Activity:	No
Commercial TSD:	No
Used Oil Transporter:	No
Used Oil Transfer Facility:	No
Used Oil Processor:	No
Used Oil Refiner:	No
Used Oil Burner:	No
Used Oil Market Burner:	No
Used Oil Spec Marketer:	No

Hazardous Waste Handler Details

Sequence No:	2
Receive Date:	20070101
Handler Name:	KEATON RUBY & CHESTEE
Source Type:	Implementer
Federal Waste Generator Code:	N
Generator Code Description:	Not a Generator, Verified

Hazardous Waste Handler Details

Sequence No:	1
Receive Date:	20060101
Handler Name:	KEATON RUBY & CHESTEE
Source Type:	Implementer
Federal Waste Generator Code:	N
Generator Code Description:	Not a Generator, Verified

Hazardous Waste Handler Details

Sequence No:	1
Receive Date:	19981109
Handler Name:	KEATON RUBY & CHESTEE
Source Type:	Notification
Federal Waste Generator Code:	3
Generator Code Description:	Very Small Quantity Generator

Waste Code Details

Hazardous Waste Code:	D008
Waste Code Description:	LEAD

Owner/Operator Details

Owner/Operator Ind:	Current Owner	Street No:	
Type:	Private	Street 1:	394 NORTHLAND AVE
Name:	RUBY & CHESTEE KEATON	Street 2:	
Date Became Current:		City:	BUFFALO
Date Ended Current:		State:	NY
Phone:	716-886-7808	Country:	
Source Type:	Notification	Zip Code:	14208
Owner/Operator Ind:	Current Operator	Street No:	
Type:	Private	Street 1:	394 NORTHLAND AVE
Name:	RUBY & CHESTEE KEATON	Street 2:	
Date Became Current:		City:	BUFFALO
Date Ended Current:		State:	NY

Map Key	Number of Records	Direction	Distance (mi/ft)	Elev/Diff (ft)	Site	DB
Phone:	716-886-7808			Country:	US	
Source Type:	Implementer			Zip Code:	14208	
Owner/Operator Ind:	Current Owner			Street No:		
Type:	Private			Street 1:	394 NORTHLAND AVE	
Name:	RUBY & CHESTEE KEATON			Street 2:		
Date Became Current:				City:	BUFFALO	
Date Ended Current:				State:	NY	
Phone:	716-886-7808			Country:	US	
Source Type:	Implementer			Zip Code:	14208	

Historical Handler Details

Receive Dt:	20060101
Generator Code Description:	Not a Generator, Verified
Handler Name:	KEATON RUBY & CHESTEE
Receive Dt:	19981109
Generator Code Description:	Very Small Quantity Generator
Handler Name:	KEATON RUBY & CHESTEE

72	2 of 2	N	0.00 / 0.00	628.45 / -19	KEATON RUBY & CHESTEE 394 NORTHLAND AVE BUFFALO NY 14208	FINDS/FRS
--------------------	--------	---	----------------	-----------------	--	-----------

Registry ID:	110004548534
FIPS Code:	36029
HUC Code:	04120104
Site Type Name:	STATIONARY
Location Description:	
Supplemental Location:	
Create Date:	01-MAR-00
Update Date:	09-AUG-10
Interest Types:	UNSPECIFIED UNIVERSE
SIC Codes:	
SIC Code Descriptions:	
NAICS Codes:	
NAICS Code Descriptions:	
Conveyor:	FRS-GEOCODE
Federal Facility Code:	
Federal Agency Name:	
Tribal Land Code:	
Tribal Land Name:	
Congressional Dist No:	28
Census Block Code:	360290033012011
EPA Region Code:	02
County Name:	ERIE
US/Mexico Border Ind:	
Latitude:	42.91918
Longitude:	-78.84523
Reference Point:	CENTER OF A FACILITY OR STATION
Coord Collection Method:	ADDRESS MATCHING-HOUSE NUMBER
Accuracy Value:	30
Datum:	NAD83
Source:	
Facility Detail Rprt URL:	https://ofmpub.epa.gov/frs_public2/fii_query_detail.disp_program_facility?p_registry_id=110004548534
Program Acronyms:	

RCRAINFO:NYR000063172

73	1 of 1	S	0.00 / 0.00	626.56 / -21	CHIEFS FOOD AND GOODS 914 GENESEE ST BUFFALO NY	NY SPILLS
--------------------	--------	---	----------------	-----------------	---	-----------

Map Key	Number of Records	Direction	Distance (mi/ft)	Elev/Diff (ft)	Site	DB
---------	-------------------	-----------	------------------	----------------	------	----

Spill No:	0506728				UST Trust:	False
Site ID:	351995				Spill Date:	2005-08-31 17:52:00
DER Facility ID:	299293				Received Date:	2005-08-31 17:52:00
CID:	409				CAC Date:	
Program Type:	ER				Insp Date:	2005-08-31 00:00:00
SWIS Code:	1502				Close Date:	2005-10-18 00:00:00
Water Body:					Create Date:	2005-08-31 18:04:00
Class:	B3				Update Date:	2005-10-18 09:58:09.84000000
Meets Std:	True				DEC Region:	9
Penalty:	False				Lead DEC:	JFOTTO
REM Phase:	0				After Hours:	True
County:		Erie				
Contributing Factor:		Other				
Reported by:		Affected Persons				
Referred to:						
Source:		Commercial/Industrial				
Source File:		NYSDEC - Environmental Remediation Data Files - Spill Data				

Caller Remark:

"LOCATED IN THE BASEMENT AND THE OIL IS IN THE GUTTER. THE DRAIN WAS CLOGGED WITH THE MATERIAL. THE DRAINS ARE CONNECTED TO EACHOTHER. HAS BEEN CLEANED UP BY THE PLUMMER. LOCATED OUTSIDE ON THE SIDEWALK ALSO. THERE WAS ALSO WATER IN THE BASEMENT THAT WAS TAKENCARE OF."

DEC Remark:

"08/31/05 JFO ON SITE MET WITH BASSEE, EDNA AND CHIEF NARAIN THE OWNERS OF THE STORE. THEY HAD SOLVENT ODORS IN THE BASEMENT OF THE STORE THAT WERE ENTERING THE UPSTAIRS. THEY HAD SEVERAL INCHES OF WATER WITH A SOLVENT ODOR IN THE BASEMENT DUE TO A PLUGGED FLOOR DRAIN. A PLUMBER WAS CALLED AND CLEANED OUT THE DRAIN RELEASING THE WATER. THE ODORS HAVE SUBSIDED IN THE STORE BUT STILL SLIGHT ODORS EXIST IN THE BASEMENT. THERE IS FOX AUTOMOTIVE SHOP (894-5700)NEXT DOOR AT 908 GENESEE STREET THAT THEY BELIEVE MAY BE PUTTING SPENT AUTO FLUID IN A DRAIN ALONGSIDE THEIR BUILDING. THE GATE IS LOCKED SO I CAN'T CHECK THE DRAIN. I WILL RETURN IN THE MORNING WHEN THE AUTO BUSINESS IS OPEN. 09/01/05 JFO ON SITE MET WITH CHIEF N. NO ONE AVAILABLE IN THE SHOP. THE ODORS HAVE SUBSIDED IN THE BASEMENT. CHECKED FOX AUTO, THE GATE IS OPEN, NO ODORS IN THE VENT OR AROUND THE VENT. THE FUNNEL IS CLEAN AND BOTH CONTAINERS HAVE WATER IN THEM. NO ODORS. 09/02/05 JFO ON SITE MET WITH WALLY, A TENANT IN FOX AUTOMOTIVE. HE LET ME LOOK AROUND. I FOUND SEVERAL 5 GALLON CONTAINERS WITH OIL. THERE ARE NO ODORS IN THE BASEMENT, ON THE DAY OF THE SPILL WE HAD SEVERAL INCHES OF RAIN THAT CAUSED THE PROBLEM. WILL WAIT TO SEE IF THE CALL AGAIN.\ 10/18/05 NO CALLS FROM MR NARAIN. ANYTHING THAT WAS IN THE SEWER IS GONE. NO FURTHER ACTION REQUIRED. CLOSED"

Material Information

OP Unit ID:	1109496	Med Ind Air:	False
OU:	01	Med GW:	False
Material ID:	2099521	Med SW:	False
CAS No:		Med DW:	False
Material Family:	Other	Med Sewer:	True
Quantity:	.00	Med Surf:	False
Units:	G	Med Subway:	False
Recovered:	.00	Med Utility:	False
Med Soil:	False	Oxygenate:	
Med Air:	False		
Material Code:	0059A		
Material Name:	solvents		

Spiller Information

Spiller Name:	BRIAN FOX
Spiller Company:	FOX AUTOMOTIVE
Spiller Address:	908 GENESEE ST
Spiller City:	BUFFALO
Spiller State:	NY
Spiller Zip:	
Spiller Country:	001
Contact Name:	BASSEE NARAIN
Contact Phone:	(716) 892-7006
Contact Ext:	

Map Key	Number of Records	Direction	Distance (mi/ft)	Elev/Diff (ft)	Site	DB
Latitude:		42.900493000				
Longitude:		-78.843799000				

74	1 of 1	S	0.00 / 0.00	626.77 / -21	CHROME AUTOMOTIVE 908 GENESEE ST BUFFALO NY 14211	LST
--------------------	--------	---	----------------	-----------------	--	------------

Spill No:	0750110	REM Phase:	0
Site ID:	380280	UST Trust:	False
DER Facility ID:	329756	Spill Date:	2007-04-01 12:00:00
CID:		Rcvd Date:	2007-04-23 09:30:00
Program Type:	ER	CAC Date:	
SWIS Code:	1502	Insp Date:	2007-04-24 00:00:00
Contribute Factor:	Tank Failure	Close Date:	2007-07-27 00:00:00
Water Body:		Create Date:	2007-04-23 09:44:00
Class:	B3	Update Date:	2007-07-27 14:26:11.393000000
Meets Std:	False	DEC Region:	9
Penalty:	False	Lead DEC:	cgmckenz
County:	Erie	After Hours:	False
Referred to:			
Reported by:	Other		
Source:	Commercial Vehicle		
Source File:	NYSDEC - Environmental Remediation Data Files - Spill Data		

Caller Remark:

"MIKE REMOVING TWO USTS AND FOUND A 250 GAL WASTE OIL TANK TO BE LEAKING. IT HAS BEEN PULLED OUT AND PLACED ON POLY. STILL UNCOVERING OHER TANK STATED TO BE 500, THINKS IT IS AT LEAST A 1000 GALLON. THIS PUTS FACILITY OVER THE LIMIT AND MUST BE REGISTERED. OWNER JUST PURCHASED PROPERTY. CITY CHECKED W/BF AND REQUIRED TANKS TO BE REMOVED PRIOR TO RELEASING PERMIT FOR AUTOMOTIVE OPERATIONS. PREVIOUSLY OPERATED AS FOX AUTOMOTIVE. SAFETY CLEAN HIRED TO PUMP OUT CONTENTS OF BOTH TANKS (~900 GAL). SAFETY CLEAN SAMPLING TO DETERMINE IF HAZ. MIKE WILL DRUM AND DISPOSE OF TANK CONTENTS THROUGH SAFETY CLEAN."

Dec Remark:

"4/23/7 ON SITE W/ MIKE AND RAY. BOTH USTS REMOVED FROM GROUND AND RUSTED, W/ HOLES. SMALL UST (WASTE OIL) CLOSEST TO BUILDING HAD NO PIPING. ONLY FILLPORT. MIKE STATED GROUND HAD STAINING AROUND FILLPORT INDICATING SPILLAGE DURING FILLS. SECOND TANK (GASOLINE) HAD PIPING RUN TO SMALL CONCRETE PAD AREA AGAINST BUILDING. APPEARS TO BE OLD DISPENSER LOCATION. LARGE UST HAD LOTS OF SLUDGE/ FLUID INSIDE TANK THAT COULD NOT BE VAC'D OUT PRIOR TO REMOVAL. EXAVATION PIT HAD SOME FLUID FROM TANK IN BOTTOM. SOILS MOSTLY CLAY BELOW UPPER FILL, SOME AREAS OF SLAG/ASH/BROKEN CHINA EVIDENT. UP AGAINST BUILDING LARGE CHUNKS OF ROCK/ DEBRIS, NO EVIDENCE OF FOUNDATION; BUILDING ON CONCRETE PAD IN THIS EXPOSED PORTION. PRODUCT OOZING OUT FROM UNDER BUILDING IN BETWEEN DEBRIS. ALL ACCESSIBLE AREAS ABLE TO BE DUG UP WERE. SAMPLES HAVE BEEN TAKEN FOR 8260/8270 STARS AND METALS FOR THE WASTE OIL CONTENTS. UNKNOWN WHAT PRODUCT WAS IN LARGE TANK PRIOR TO PREVIOUS OWNER'S WASTE OIL USE. SOILS STAGED ON SITE ON POLY/COVERED W/POLY. AWAITING LAB RESULTS THEN DISPOSAL. 4/26/7 RP/TREATMENT LTR SENT TO OWNER/RAY JOHNSON. DISPOSAL RCPTS/LAB RESULTS DUE NO LATER THAN JULY 15, 2007. 5/8/7 DEPT RECEIVED FAXED LAB RESULTS. NORTH WALL HAS TAGM EXCEEDANCES. CANNOT DIG FURTHER IN THIS AREA DUE TO BUILDING STRUCTURE. 5/9/7 CGM T/C W/CONTRACTOR-MIKE INQUIRED ABOUT BACKFILLING SINCE RESULTS ARRIVED. DEC HAS INSPECTED EXCAVATION AND VERIFIED THEY HAVE DUG OUT IN ALL DIRECTIONS FEASIBLE. LAB RESULTS WILL BE USED TO DOCUMENT RESIDUALS LEFT BEHIND CLOSE TO/UNDER BUILDING STRUCTURES. 5/10/7 DEPT REQUESTED SAMPLE LOCATION PLOT MAP FROM CONTRACTOR/ ELMWOOD TANK. 5/14/07 ELMWOOD TANK SUBMITTED SAMPLE LOCATION MAP OF EXCAVATION. 6/5/07 DEPT RECEIVED DISPOSAL RECEIPTS, WEIGH TICKETS. 7/27/07 DEPT SENT INACTIVE LETTER DUE TO TAGM EXCEEDANCES ON NORTH WALL AND NO ACCESSIBILITY TO REMOVE AT THIS TIME. NO FURTHER ACTION REQUIRED. SPILL CLOSED INACTIVE."

Material Information

OP Unit ID:	1137764	Med in Air:	False
OU:	01	Med GW:	False
Material ID:	2127720	Med SW:	False
CAS No:		Med DW:	False
Material Family:	Petroleum	Med Sewer:	False
Quantity:		Med Surf:	False
Units:		Med Subway:	False
Recovered:		Med Utility:	False
Med Soil:	True	Oxygenate:	
Med Air:	False		
Material Code:	0022		

Map Key	Number of Records	Direction	Distance (mi/ft)	Elev/Diff (ft)	Site	DB
---------	-------------------	-----------	------------------	----------------	------	----

Material Name: waste oil/used oil

Spiller Information

Spiller Name:
 Spiller Company:
 Spiller Address:
 Spiller City:
 Spiller State:
 Spiller Zip:
 Spiller Country:
 Contact Name: RAY JOHNSON
 Contact Phone: (716)-907-0579
 Contact Ext:
 Latitude: 42.900681517
 Longitude: -78.843916796

75	1 of 1	S	0.00 / 0.00	627.12 / -20	NIAGARA MOHAWK A NATIONAL GRID CO 884-926 GENESEE ST BUFFALO NY 14211	GEN MANIFEST
--------------------	--------	---	-------------	--------------	---	--------------

RCRA ID:	NYP000966952	Mailing State:	NY
District Name:	NIAGARA MOHAWK A NATIONAL GRID CO	Mailing ZIP:	14214
Contact Name:	MIKE MORROW	Mailing ZIP Ext:	
Business Phone No:	7168317428	Mailing Country:	USA
Mailing Street 1:	144 KENSINGTON AVE	Location ZIP Ext:	
Mailing Street 2:		Location Country:	USA
Mailing City:	BUFFALO	Location County:	ERIE

Manifest Information

Waste Code(s):
 D008: LEAD (Waste Code Description from EPA Hazardous Waste Identification)

Waste Amounts By Year:
 2010: 550 Gallons; 150 Pounds

76	1 of 2	S	0.00 / 0.00	626.75 / -21	NIAGARA MOHAWK A NATIONAL GRID CO GENESSE ST & HERMAN ST CORNER OF BUFFALO NY 14211	RCRA NON GEN
--------------------	--------	---	-------------	--------------	--	--------------

EPA Handler ID: NYP000966952
 Gen Status Universe: No Report
 Contact Name: JOAN L WARNER
 Contact Address: 300, ERIE BLVD W, SYRACUSE, NY, 13202, US
 Contact Phone No and Ext: 315-428-6626
 Contact Email:
 Contact Country: US
 County Name: ERIE
 EPA Region: 02
 Land Type:
 Receive Date: 20150629
 Location Latitude:
 Location Longitude:

Violation/Evaluation Summary

Note: NO RECORDS: As of Nov 2022, there are no Compliance Monitoring and Enforcement (violation) records

Map Key	Number of Records	Direction	Distance (mi/ft)	Elev/Diff (ft)	Site	DB
---------	-------------------	-----------	------------------	----------------	------	----

associated with this facility (EPA ID).

Handler Summary

Importer Activity: No
Mixed Waste Generator: No
Transporter Activity: No
Transfer Facility: No
Onsite Burner Exemption: No
Furnace Exemption: No
Underground Injection Activity: No
Commercial TSD: No
Used Oil Transporter: No
Used Oil Transfer Facility: No
Used Oil Processor: No
Used Oil Refiner: No
Used Oil Burner: No
Used Oil Market Burner: No
Used Oil Spec Marketer: No

Hazardous Waste Handler Details

Sequence No: 1
Receive Date: 20101103
Handler Name: NIAGARA MOHAWK A NATIONAL GRID CO
Source Type: Emergency
Federal Waste Generator Code: N
Generator Code Description: Not a Generator, Verified

Hazardous Waste Handler Details

Sequence No: 1
Receive Date: 20150629
Handler Name: NIAGARA MOHAWK A NATIONAL GRID CO
Source Type: Implementer
Federal Waste Generator Code: N
Generator Code Description: Not a Generator, Verified

Historical Handler Details

Receive Dt: 20101103
Generator Code Description: Not a Generator, Verified
Handler Name: NIAGARA MOHAWK A NATIONAL GRID CO

76	2 of 2	S	0.00 / 0.00	626.75 / -21	NIAGARA MOHAWK A NATIONAL GRID CO GENESSE ST & HERMAN ST BUFFALO NY 14211	FINDS/FRS
--------------------	--------	---	----------------	-----------------	--	---------------------------

Registry ID: 110043190258
FIPS Code: 36029
HUC Code:
Site Type Name: STATIONARY
Location Description:
Supplemental Location: CORNER OF
Create Date: 05-JAN-11
Update Date: 29-MAR-14
Interest Types: UNSPECIFIED UNIVERSE
SIC Codes:
SIC Code Descriptions:
NAICS Codes:
NAICS Code Descriptions:
Conveyor:

Map Key	Number of Records	Direction	Distance (mi/ft)	Elev/Diff (ft)	Site	DB
---------	-------------------	-----------	------------------	----------------	------	----

Federal Facility Code:
Federal Agency Name:
Tribal Land Code:
Tribal Land Name:
Congressional Dist No:
Census Block Code:
EPA Region Code: 02
County Name: ERIE
US/Mexico Border Ind:
Latitude:
Longitude:
Reference Point:
Coord Collection Method:
Accuracy Value:
Datum: NAD83
Source:
Facility Detail Rprt URL: https://ofmpub.epa.gov/frs_public2/fii_query_detail.disp_program_facility?p_registry_id=110043190258
Program Acronyms:
 RCRAINFO:NYP000966952

77	1 of 1	S	0.00 / 0.00	627.13 / -20	HIGH STREET WAREHOUSE 630 HIGH STREET BUFFALO NY 14211	CERCLIS
--------------------	--------	---	-------------	--------------	---	----------------

Site ID:	0204231	RNPL Status Code:	N
Site EPA ID:	NYSFN0204231	NPL Status:	Not on the NPL
Site Street Address 2:		RFED Facility Code:	N
Site County Name:	ERIE	RFED Facility Desc:	Not a Federal Facility
Site FIPS Code:	36029	USGS Hydro Unit No.:	
Region Code:	02	Site Cong. Dist. Code:	30
Site SMSA No.:		ROT Desc:	
Site Prim. Latitude:	+42.900246	FR NPL Update No.:	
Site Prim. Longitude:	-078.845139	RFRA Code:	
Lat Long Source:			
RNON NPL Status Desc:	Removal Only Site (No Site Assessment Work Needed)		

CERCLIS Assess History

OU ID:	00	RALT Short Name:	EPA Fund
Act Code ID:	001	Act Start Date:	1/13/2000 00:00:00
RAT Code:	RV	Act Complete Date:	7/1/2000 00:00:00
RAT Short Name:	RMVL	AGT Order No.:	70
RAT Name:	REMOVAL	SH OU:	
RAT Hist. Only Flag:		SH Code:	
RAT NSI Indicator:	B	SH Seq:	
RAT Level:	1	SH Start Date:	
RAT DEF OU:	00	SH Complete Date:	
RFBS Code:	V	SH Lead:	
SPA Code:	08		
RAT Def:	Response action that requires expeditious attention to reduce imminent and substantial dangers to human health, welfare, or the environment or an emergency response required within hours or days to address acute situations involving actual or potential threat to human health, the environment, or real or personal property due to the release of a hazardous substance. Characterization of a removal action as removal, not immediate removal or planned removal, started at the beginning of FY 1987. This code now takes the place of immediate removal (IR) and planned removal (PR).		

Site Desc:
Site Alias:

CERCLIS Assess History

OU ID:	00	RALT Short Name:	
Act Code ID:		Act Start Date:	
RAT Code:		Act Complete Date:	

Map Key	Number of Records	Direction	Distance (mi/ft)	Elev/Diff (ft)	Site	DB
RAT Short Name:				AGT Order No.:	0	
RAT Name:				SH OU:		
RAT Hist. Only Flag:				SH Code:		
RAT NSI Indicator:				SH Seq:		
RAT Level:				SH Start Date:		
RAT DEF OU:				SH Complete Date:		
RFBS Code:				SH Lead:		
SPA Code:						
RAT Def:						
Site Desc:				Inactive warehouse containing the remains of previous businesses, including electrical supply, woodworking, medical lab, and office supplies/printing. Local authorities have issued arrest warrants for various public endangerment violations. Site contain		
Site Alias:				No alias data available		

78	1 of 4	S	0.00 / 0.00	627.11 / -20	VACANT BUILDING 630 HIGH STREET BUFFALO NY	NY SPILLS
--------------------	--------	---	-------------	--------------	--	-----------

Spill No:	9975456	UST Trust:	False
Site ID:	71559	Spill Date:	1999-10-04 08:00:00
DER Facility ID:	67698	Received Date:	1999-10-04 09:00:00
CID:		CAC Date:	
Program Type:	ER	Insp Date:	1999-10-04 00:00:00
SWIS Code:	1502	Close Date:	1999-10-19 00:00:00
Water Body:		Create Date:	1999-10-04 13:22:00
Class:	C6	Update Date:	2000-05-25 00:00:00
Meets Std:	True	DEC Region:	9
Penalty:	False	Lead DEC:	RMCROSSE
REM Phase:	0	After Hours:	False
County:	Erie		
Contributing Factor:	Housekeeping		
Reported by:	Fire Department		
Referred to:			
Source:	Commercial/Industrial		
Source File:	NYSDEC - Environmental Remediation Data Files - Spill Data		

Caller Remark:

"INVESTIGATION AFTER A MINOR FIRE AT LOCATION REVEALED NUMEROUS CONTAINERS OF UNKNOWN SOLID AND LIQUID MATERIALS."
"

DEC Remark:

"Prior to Sept, 2004 data translation this spill Lead_DEC Field was RMC 10/04/99: RMC SITE INSPECTION, MET DETECTIVE BRIAN MAHONEY BUFFALO PD AND LT KEN POCZKALSKI, BUFFALO FD, RMC NOTED 4 TO 5 FLOORS OF MATERIAL DATING BACK TO THE 40 AND 50'S FILLING THE PROPERTY, MUCH OF IT CONSISTS OF OLD MILITARY AND CONSUMER ELECTRICAL DEVICES WHICH IS IN ORIGINAL CONTAINERS, NOTED HUNDREDS OF CONTAINERS WITH SOLVENTS AND ACIDS, PCB CONTAINING DEVICES, AIR CONDITIONING UNITS WITH AMMONIA AND OR SULFUR DIOXIDE REFRIGERANT . BUILDING WAS PURCHASED FROM AN ESTATE, OWNER AVIODED CITY FOR SOME TIME UNTIL THEY DECLARED AN EMERGENCY AND OBTAINED A WARRANT. THE CITIES GOAL IS TO REDUCE THE FIRE LOAD GET THE WASTE MATERIALS REMOVED, RMC ESTIMATED THAT 30 TO 50 DRUMS OF WASTES REQUIRE REMOVAL, COST ESTIMATE OF \$30000, MUCH OF IT LABOR SORTING. RMC UPDATED PJB AND SAC. TO RETURN TOMORROW. 10/04/99: RMC MEETING WITH MLD, RMC ADVISED OF PROBLEM, HE WILL LOOK INTO WITH THE USEPA, UPDATE 10/11 10/19/99: RMC SITE MEETING WITH USEPA EARLIER IN THE MONTH, THEY AGREED TO TAKE OVER SITE, DOSTERS GROUP WILL PROVIDE OVERSITE, IF IT IS NEEDED, NO FURTHER SPILL ACTION REQUIRED BY SPILLS, CLOSE OUT "

Material Information

OP Unit ID:	1091600	Med Ind Air:	False
OU:	01	Med GW:	False
Material ID:	291994	Med SW:	False
CAS No:		Med DW:	False
Material Family:	Petroleum	Med Sewer:	False
Quantity:	.00	Med Surf:	False
Units:	G	Med Subway:	False
Recovered:	.00	Med Utility:	False
Med Soil:	True	Oxygenate:	
Med Air:	False		

Map Key	Number of Records	Direction	Distance (mi/ft)	Elev/Diff (ft)	Site	DB
Material Code:		0016A				
Material Name:		non PCB oil				
OP Unit ID:	1091600				Med Ind Air:	False
OU:	01				Med GW:	False
Material ID:	292001				Med SW:	False
CAS No:	00127184				Med DW:	False
Material Family:	Hazardous Material				Med Sewer:	False
Quantity:	.00				Med Surf:	False
Units:	G				Med Subway:	False
Recovered:	.00				Med Utility:	False
Med Soil:	True				Oxygenate:	
Med Air:	False					
Material Code:		0040A				
Material Name:		tetrachloroethene (PCE)				
OP Unit ID:	1091600				Med Ind Air:	False
OU:	01				Med GW:	False
Material ID:	292013				Med SW:	False
CAS No:					Med DW:	False
Material Family:	Other				Med Sewer:	False
Quantity:	.00				Med Surf:	False
Units:	G				Med Subway:	False
Recovered:	.00				Med Utility:	False
Med Soil:	True				Oxygenate:	
Med Air:	False					
Material Code:		0064A				
Material Name:		unknown material				
OP Unit ID:	1091600				Med Ind Air:	False
OU:	01				Med GW:	False
Material ID:	292011				Med SW:	False
CAS No:					Med DW:	False
Material Family:	Other				Med Sewer:	False
Quantity:	.00				Med Surf:	False
Units:	G				Med Subway:	False
Recovered:	.00				Med Utility:	False
Med Soil:	True				Oxygenate:	
Med Air:	False					
Material Code:		0059A				
Material Name:		solvents				
OP Unit ID:	1091600				Med Ind Air:	False
OU:	01				Med GW:	False
Material ID:	291999				Med SW:	False
CAS No:	07439976				Med DW:	False
Material Family:	Hazardous Material				Med Sewer:	False
Quantity:	.00				Med Surf:	False
Units:	G				Med Subway:	False
Recovered:	.00				Med Utility:	False
Med Soil:	True				Oxygenate:	
Med Air:	False					
Material Code:		0031A				
Material Name:		mercury				
OP Unit ID:	1091600				Med Ind Air:	False
OU:	01				Med GW:	False
Material ID:	291990				Med SW:	False
CAS No:					Med DW:	False
Material Family:	Petroleum				Med Sewer:	False
Quantity:	.00				Med Surf:	False
Units:	G				Med Subway:	False
Recovered:	.00				Med Utility:	False
Med Soil:	True				Oxygenate:	
Med Air:	False					
Material Code:		0012A				
Material Name:		kerosene				
OP Unit ID:	1091600				Med Ind Air:	False

Map Key	Number of Records	Direction	Distance (mi/ft)	Elev/Diff (ft)	Site	DB
OU:	01				Med GW:	False
Material ID:	292010				Med SW:	False
CAS No:					Med DW:	False
Material Family:	Other				Med Sewer:	False
Quantity:	.00				Med Surf:	False
Units:	G				Med Subway:	False
Recovered:	.00				Med Utility:	False
Med Soil:	True				Oxygenate:	
Med Air:	False					
Material Code:		0056A				
Material Name:		paint thinners				
OP Unit ID:	1091600				Med Ind Air:	False
OU:	01				Med GW:	False
Material ID:	292006				Med SW:	False
CAS No:					Med DW:	False
Material Family:	Other				Med Sewer:	False
Quantity:	.00				Med Surf:	False
Units:	G				Med Subway:	False
Recovered:	.00				Med Utility:	False
Med Soil:	True				Oxygenate:	
Med Air:	False					
Material Code:		0043A				
Material Name:		antifreeze				
OP Unit ID:	1091600				Med Ind Air:	False
OU:	01				Med GW:	False
Material ID:	291996				Med SW:	False
CAS No:					Med DW:	False
Material Family:	Petroleum				Med Sewer:	False
Quantity:	.00				Med Surf:	False
Units:	G				Med Subway:	False
Recovered:	.00				Med Utility:	False
Med Soil:	True				Oxygenate:	
Med Air:	False					
Material Code:		0020A				
Material Name:		transformer oil				
OP Unit ID:	1091600				Med Ind Air:	False
OU:	01				Med GW:	False
Material ID:	292005				Med SW:	False
CAS No:					Med DW:	False
Material Family:	Hazardous Material				Med Sewer:	False
Quantity:	.00				Med Surf:	False
Units:	G				Med Subway:	False
Recovered:	.00				Med Utility:	False
Med Soil:	True				Oxygenate:	
Med Air:	False					
Material Code:		0063A				
Material Name:		unknown hazardous material				
OP Unit ID:	1091600				Med Ind Air:	False
OU:	01				Med GW:	False
Material ID:	292008				Med SW:	False
CAS No:					Med DW:	False
Material Family:	Other				Med Sewer:	False
Quantity:	.00				Med Surf:	False
Units:	G				Med Subway:	False
Recovered:	.00				Med Utility:	False
Med Soil:	True				Oxygenate:	
Med Air:	False					
Material Code:		0045A				
Material Name:		cleaning chemicals/products				
OP Unit ID:	1091600				Med Ind Air:	False
OU:	01				Med GW:	False
Material ID:	291989				Med SW:	False
CAS No:					Med DW:	False
Material Family:	Petroleum				Med Sewer:	False

Map Key	Number of Records	Direction	Distance (mi/ft)	Elev/Diff (ft)	Site	DB
Quantity:	.00				Med Surf:	False
Units:	G				Med Subway:	False
Recovered:	.00				Med Utility:	False
Med Soil:	True				Oxygenate:	
Med Air:	False					
Material Code:		0010				
Material Name:		hydraulic oil				
OP Unit ID:	1091600				Med Ind Air:	False
OU:	01				Med GW:	False
Material ID:	291993				Med SW:	False
CAS No:					Med DW:	False
Material Family:	Petroleum				Med Sewer:	False
Quantity:	.00				Med Surf:	False
Units:	G				Med Subway:	False
Recovered:	.00				Med Utility:	False
Med Soil:	True				Oxygenate:	
Med Air:	False					
Material Code:		0014A				
Material Name:		mineral/white spirits				
OP Unit ID:	1091600				Med Ind Air:	False
OU:	01				Med GW:	False
Material ID:	291998				Med SW:	False
CAS No:	07664417				Med DW:	False
Material Family:	Hazardous Material				Med Sewer:	False
Quantity:	.00				Med Surf:	False
Units:	G				Med Subway:	False
Recovered:	.00				Med Utility:	False
Med Soil:	True				Oxygenate:	
Med Air:	False					
Material Code:		0025A				
Material Name:		ammonia				
OP Unit ID:	1091600				Med Ind Air:	False
OU:	01				Med GW:	False
Material ID:	292007				Med SW:	False
CAS No:					Med DW:	False
Material Family:	Other				Med Sewer:	False
Quantity:	.00				Med Surf:	False
Units:	G				Med Subway:	False
Recovered:	.00				Med Utility:	False
Med Soil:	True				Oxygenate:	
Med Air:	False					
Material Code:		0044A				
Material Name:		battery acid				
OP Unit ID:	1091600				Med Ind Air:	False
OU:	01				Med GW:	False
Material ID:	292003				Med SW:	False
CAS No:	00108883				Med DW:	False
Material Family:	Hazardous Material				Med Sewer:	False
Quantity:	.00				Med Surf:	False
Units:	G				Med Subway:	False
Recovered:	.00				Med Utility:	False
Med Soil:	True				Oxygenate:	
Med Air:	False					
Material Code:		0041B				
Material Name:		toluol				
OP Unit ID:	1091600				Med Ind Air:	False
OU:	01				Med GW:	False
Material ID:	292009				Med SW:	False
CAS No:					Med DW:	False
Material Family:	Other				Med Sewer:	False
Quantity:	.00				Med Surf:	False
Units:	G				Med Subway:	False
Recovered:	.00				Med Utility:	False
Med Soil:	True				Oxygenate:	

Map Key	Number of Records	Direction	Distance (mi/ft)	Elev/Diff (ft)	Site	DB
Med Air:	False					
Material Code:		0055A				
Material Name:		paint				
OP Unit ID:	1091600				Med Ind Air:	False
OU:	01				Med GW:	False
Material ID:	291995				Med SW:	False
CAS No:					Med DW:	False
Material Family:	Petroleum				Med Sewer:	False
Quantity:	.00				Med Surf:	False
Units:	G				Med Subway:	False
Recovered:	.00				Med Utility:	False
Med Soil:	True				Oxygenate:	
Med Air:	False					
Material Code:		0017A				
Material Name:		PCB oil				
OP Unit ID:	1091600				Med Ind Air:	False
OU:	01				Med GW:	False
Material ID:	292004				Med SW:	False
CAS No:	01330207				Med DW:	False
Material Family:	Hazardous Material				Med Sewer:	False
Quantity:	.00				Med Surf:	False
Units:	G				Med Subway:	False
Recovered:	.00				Med Utility:	False
Med Soil:	True				Oxygenate:	
Med Air:	False					
Material Code:		0042A				
Material Name:		xylene (mixed)				
OP Unit ID:	1091600				Med Ind Air:	False
OU:	01				Med GW:	False
Material ID:	291988				Med SW:	False
CAS No:					Med DW:	False
Material Family:	Petroleum				Med Sewer:	False
Quantity:	.00				Med Surf:	False
Units:	G				Med Subway:	False
Recovered:	.00				Med Utility:	False
Med Soil:	True				Oxygenate:	
Med Air:	False					
Material Code:		0009				
Material Name:		gasoline				
OP Unit ID:	1091600				Med Ind Air:	False
OU:	01				Med GW:	False
Material ID:	291992				Med SW:	False
CAS No:					Med DW:	False
Material Family:	Petroleum				Med Sewer:	False
Quantity:	.00				Med Surf:	False
Units:	G				Med Subway:	False
Recovered:	.00				Med Utility:	False
Med Soil:	True				Oxygenate:	
Med Air:	False					
Material Code:		0013				
Material Name:		lube oil				
OP Unit ID:	1091600				Med Ind Air:	False
OU:	01				Med GW:	False
Material ID:	292012				Med SW:	False
CAS No:					Med DW:	False
Material Family:	Other				Med Sewer:	False
Quantity:	.00				Med Surf:	False
Units:	G				Med Subway:	False
Recovered:	.00				Med Utility:	False
Med Soil:	True				Oxygenate:	
Med Air:	False					
Material Code:		2617A				
Material Name:		propane gas				

Map Key	Number of Records	Direction	Distance (mi/ft)	Elev/Diff (ft)	Site	DB
OP Unit ID:	1091600				Med Ind Air:	False
OU:	01				Med GW:	False
Material ID:	291997				Med SW:	False
CAS No:					Med DW:	False
Material Family:	Petroleum				Med Sewer:	False
Quantity:	.00				Med Surf:	False
Units:	G				Med Subway:	False
Recovered:	.00				Med Utility:	False
Med Soil:	True				Oxygenate:	
Med Air:	False					
Material Code:		0022				
Material Name:		waste oil/used oil				

OP Unit ID:	1091600				Med Ind Air:	False
OU:	01				Med GW:	False
Material ID:	292000				Med SW:	False
CAS No:	07664939				Med DW:	False
Material Family:	Hazardous Material				Med Sewer:	False
Quantity:	.00				Med Surf:	False
Units:	G				Med Subway:	False
Recovered:	.00				Med Utility:	False
Med Soil:	True				Oxygenate:	
Med Air:	False					
Material Code:		0039A				
Material Name:		sulfuric acid				

Spiller Information

Spiller Name:	
Spiller Company:	UNKNOWN
Spiller Address:	
Spiller City:	
Spiller State:	NY
Spiller Zip:	
Spiller Country:	999
Contact Name:	LT. MELVIN DRAKEFORD
Contact Phone:	(716) 851-5333
Contact Ext:	
Latitude:	42.900161540
Longitude:	-78.845549750

78 2 of 4 S 0.00 / 0.00 627.11 / -20 HIGH STREET WAREHOUSE
630 HIGH STREET
BUFFALO NY 14211 FINDS/FRS

Registry ID:	110009303958
FIPS Code:	36029
HUC Code:	04120103
Site Type Name:	POTENTIALLY CONTAMINATED SITE
Location Description:	
Supplemental Location:	
Create Date:	01-MAR-00
Update Date:	26-MAY-20
Interest Types:	SUPERFUND (NON-NPL)
SIC Codes:	
SIC Code Descriptions:	
NAICS Codes:	
NAICS Code Descriptions:	
Conveyor:	FRS-GEOCODE
Federal Facility Code:	
Federal Agency Name:	
Tribal Land Code:	
Tribal Land Name:	
Congressional Dist No:	28
Census Block Code:	360290166003005
EPA Region Code:	02
County Name:	ERIE

Map Key	Number of Records	Direction	Distance (mi/ft)	Elev/Diff (ft)	Site	DB
---------	-------------------	-----------	------------------	----------------	------	----

US/Mexico Border Ind:

Latitude: 42.90009
Longitude: -78.84516
Reference Point: CENTER OF A FACILITY OR STATION
Coord Collection Method: ADDRESS MATCHING-HOUSE NUMBER
Accuracy Value: 30
Datum: NAD83
Source:
Facility Detail Rprt URL: https://ofmpub.epa.gov/frs_public2/fii_query_detail.disp_program_facility?p_registry_id=110009303958
Program Acronyms:

SEMS:NYSFN0204231

78	3 of 4	S	0.00 / 0.00	627.11 / -20	HIGH STREET WAREHOUSE 630 HIGH STREET BUFFALO NY 14211	SEMS
--------------------	--------	---	-------------	--------------	--	------

EPA ID:	NYSFN0204231	Pgm Sys ID:	NYSFN0204231
Primary Name(MAP):	HIGH STREET WAREHOUSE	Loc Address(MAP):	630 HIGH STREET
City Name:	BUFFALO	Postal Code:	14211
Site Name:	HIGH STREET WAREHOUSE	County Name:	ERIE
Street Address:	630 HIGH STREET	Latitude83:	42.90009
Street Address 2:		Longitude83:	-78.84515999999999
City:	BUFFALO	PGM SYS ID(CalOES):	NYSFN0204231
State:	NY	Name(CalOES):	HIGH STREET WAREHOUSE
Zip:	14211	Loc Addr(CalOES):	630 HIGH STREET
County:	ERIE	City(CalOES):	BUFFALO
Latitude:	+42.900246	Postal(CalOES):	14211
Longitude:	-078.845139	County(CalOES):	ERIE
Latitude83(CalOES):	42.90009	Longitude83(CalOES):	-78.84515999999999
Data Source:	EPA Superfund Data and Reports Active Site Inventory (List 8R Active);EPA FRS Interests Map - SEMS;CalOES EPA RCRA TSDf Map - SEMS		

Site Level Information

Site ID:	0204231	Superfund Alt Agmt:	No
NPL:	Not on the NPL	FIPS Code:	36029
Federal Facility:	No	Cong District:	30
FF Docket:	No	Region:	02
Non NPL Status:	Removal Only Site (No Site Assessment Work Needed)		

Action Information

Operable Units:	00	Start Actual:	01/13/2000
Action Code:	RV	Finish Actual:	07/01/2000
Action Name:	RMVL	Qual:	C
SEQ:	1	Curr Action Lead:	EPA Perf

REST Information

Registry ID:	110009303958	Pgm Sys Acrnm:	SEMS
Active Status:	NOT ON THE NPL	Accuracy Value:	30
Key Field:	SEMSNYSFN0204231	HUC8 Code:	04120103
Interest Type:	SUPERFUND (NON-NPL)	HUC 12:	
Fed Agency Name:		Federal Land Ind:	
Fed Facility Code:		Public Ind:	Y
EPA Region Code:	02	Pgm Report:	no data yet
Collect Mth Desc:	ADDRESS MATCHING-HOUSE NUMBER		
Ref Point Desc:	CENTER OF A FACILITY OR STATION		
Fac Url:	https://ofmpub.epa.gov/frs_public2/fii_query_detail.disp_program_facility?p_registry_id=110009303958		
Program Url:			
Pgm Report Url:	no data yet		
Fips Code:	36029		

Map Key	Number of Records	Direction	Distance (mi/ft)	Elev/Diff (ft)	Site	DB
---------	-------------------	-----------	------------------	----------------	------	----

CaIOES EPA RCRA TSDf - SEMS

Registry ID:	110009303958	HUC 12:	
Interest Tpe:	SUPERFUND (NON-NPL)	Collect Method:	ADDRESS MATCHING-HOUSE NUMBER
Active Status:	NOT ON THE NPL	Accuracy Value:	30
Pgm Sys Acnm:	SEMS	Ref Point Desc:	CENTER OF A FACILITY OR STATION
Federal Ag:		EPA Region:	02
Federal La:		Key Field:	SEMSNYSFN0204231
Fed Facility Cd:		Create Dt:	26-Oct-2021
Public Ind:	Y	Update Dt:	24-Nov-2021
FIPS Code:	36029	Last Reported Dt:	
HUC8 Code:	04120103		
Pgm Report:	no data yet		
Program Url:	https://ofmpub.epa.gov/frs_public2/fii_query_detail.disp_program_facility?p_registry_id=110009303958		
Fac Url:			

78	4 of 4	S	0.00 / 0.00	627.11 / -20	USEPA REGION II 630 HIGH ST BUFFALO NY	GEN MANIFEST
--------------------	--------	---	----------------	-----------------	--	-----------------

RCRA ID:	NYP000946277	Mailing State:	NJ
District Name:	USEPA REGION II	Mailing ZIP:	08837
Contact Name:	N/S	Mailing ZIP Ext:	
Business Phone No:	7168947158	Mailing Country:	USA
Mailing Street 1:	2890 WOODBRIDGE AVE	Location ZIP Ext:	
Mailing Street 2:		Location Country:	USA
Mailing City:	EDISON	Location County:	ERIE

Manifest Information

Waste Code(s):

B006: (Wastes containing polychlorinated biphenyls (PCBs)) PCB transformers. PCB transformers means any transformer that contains 500 ppm PCB or greater.

Waste Amounts By Year:

2000: 3100 Kilograms

Manifest Information

Waste Code(s):

D001: IGNITABLE WASTE (Waste Code Description from EPA Hazardous Waste Identification)

Waste Amounts By Year:

2000: 450 Pounds; 200 Pounds; 1600 Pounds; 1200 Pounds; 17000 Pounds; 200 Pounds; 250 Pounds; 1600 Pounds; 1200 Pounds; 200 Pounds

Manifest Information

Waste Code(s):

D002: CORROSIVE WASTE (Waste Code Description from EPA Hazardous Waste Identification)

Waste Amounts By Year:

2000: 200 Pounds

Map Key	Number of Records	Direction	Distance (mi/ft)	Elev/Diff (ft)	Site	DB
---------	-------------------	-----------	------------------	----------------	------	----

Manifest Information

Waste Code(s):

D003: REACTIVE WASTE (Waste Code Description from EPA Hazardous Waste Identification)

Waste Amounts By Year:

2000: 10 Pounds

Manifest Information

Waste Code(s):

D039: TETRACHLOROETHYLENE (Waste Code Description from EPA Hazardous Waste Identification)

Waste Amounts By Year:

2000: 5 Pounds

Manifest Information

Waste Code(s):

D009: MERCURY (Waste Code Description from EPA Hazardous Waste Identification)

Waste Amounts By Year:

2000: 300 Pounds

[79](#)

1 of 1

NNE

0.00 /
0.00

636.62 /
-11

NIAGARA MOHAWK A NATIONAL
GRID CO
1668 FILLMORE AVE MANHOLE
1668
BUFFALO NY 14211

GEN
MANIFEST

RCRA ID: NYP000968677
District Name: NIAGARA MOHAWK A NATIONAL GRID CO
Contact Name: M MORROW
Business Phone No: 7168317428
Mailing Street 1: 144 KENSINGTON AVE
Mailing Street 2:
Mailing City: BUFFALO

Mailing State: NY
Mailing ZIP: 14214
Mailing ZIP Ext:
Mailing Country: USA
Location ZIP Ext:
Location Country: USA
Location County: ERIE

Manifest Information

Waste Code(s):

D008: LEAD (Waste Code Description from EPA Hazardous Waste Identification)

Waste Amounts By Year:

2012: 165 Gallons

[80](#)

1 of 2

NNE

0.00 /
0.00

637.08 /
-10

COMMERCIAL
1669 FILLMORE AVE
BUFFALO NY

NY SPILLS

Spill No: 1603929
Site ID: 530414
DER Facility ID: 484499

UST Trust: False
Spill Date: 2016-07-18 12:00:00
Received Date: 2016-07-21 10:05:00

Map Key	Number of Records	Direction	Distance (mi/ft)	Elev/Diff (ft)	Site	DB
CID:					CAC Date:	
Program Type:	ER				Insp Date:	
SWIS Code:	1502				Close Date:	2021-07-15 00:00:00
Water Body:					Create Date:	2016-07-21 10:08:00
Class:					Update Date:	2021-07-15 09:55:05.690000000
Meets Std:	False				DEC Region:	9
Penalty:	False				Lead DEC:	FXGALLEG
REM Phase:	0				After Hours:	False
County:		Erie				
Contributing Factor:		Unknown				
Reported by:		Other				
Referred to:						
Source:		Gasoline Station or other PBS Facility				
Source File:		NYSDEC - Environmental Remediation Data Files - Spill Data				

Caller Remark:

"found contamination in test pit/sample taken, waiting on sample results"

DEC Remark:

"7/21/16 THIS IS A CITY OF BUFFALO PROPERTY. THEY WERE PLANNING TO DO WORK ON THE PROPERTY. CORE ENVIRO DID A GEOPHYSICAL AND FOUND ANOMALIES. WHILE EXCAVATING AT ABOUT 2.5 FTBGS. SAMPLES WERE COLLECTED AND WILL BE BACK IN ABOUT TWO WEEKS. CLARK PATTERSON, CHRISTIE NELSON IS COORDINATING WITH THE CITY OF BUFFALO AND SHE SOULD BE THE POINT OF CONTACT. 7/22/16 From: Jennifer Michniewicz [mailto:JMichniewicz@ClarkPatterson.com] Sent: Friday, July 22, 2016 4:01 PM To: Gallego, Francine (DEC) ; Sutton, Dennis ; Sheila Ransbottom Subject: FW: Spill 1603929 1149 Fillmore According to this email chain, it looks like there may be some confusion. To clarify, CORE is a Subconsultant to Clark Patterson Lee. Sheila Ransbottom is the project manager with CORE. I have cc'd her and her phone number is (716) 204-8054. I am the project manager for Clark Patterson Lee and my contact info is below. Jennifer L. Michniewicz, P. E., PTOE Principal Associate Direct: 716.218.4747 Cell: 716.939.0792 Clark Patterson Lee Office: 800.274.9000 www.clarkpattersonlee.com 7/28/16 FG SPOKE TO JOHN BIDELL WITH THE CITY OF BUFFALO. HE SAID THAT THEY WILL COMPLETE A SITE ASSESSMENT AND WOULD LIKE TO REMOVE THE USTS AND CONTAMINATION WHEN THEY DO ROAD CONSTRUCTION NEXT MAY TO AUGUST. 8/18/16 CORE ENVIRONMENTAL PROVIDED THE DOCUMENTATION IDENTIFYING THE USTS ON SITE. FG SPOKE TO ALISSA CROOKSHANK 204-8054 WITH CORE. FG TOLD HER THAT THE DEPARTMENT WILL REQUIRE A SITE ASSESSMENT NOW AND WILL ALLOW THE REMOVAL DURING ROAD WORK. CORE WILL PROVIDE THE ANALYTICAL FOR THE SITE. CORE PROVIDED THE TEST PIT ANALYTICAL. TP3, TP3-2 AND TP4 WERE THE LOCATIONS WHERE IMPACTS WERE IDENTIFIED AND THE SAMPLES FROM THESE LOCATIONS EXCEED CP51. FG NOTIFIED THE CITY THAT A SITE ASSESSMENT WOULD NEED TO BE COMPLETED TO DETERMINE THE EXTENT. 9/22/16 FG PHONE MEETING WITH CITY OF BUFFALO AND CORE ENVIRONMENTAL. BUDC IS NOT DOING THE ROADWORK ANY LONGER. THEY WILL PLAN TO DO AN ASSESSMENT AND GET ME A WORKPLAN. 12/8/16 CORE ENVIRONMENTAL SUBMITTED THE WORK PLAN FOR THE SITE. THEY PLAN TO COMPLETE 10 BORINGS SURROUNDING THE UST'S DISCOVERED. THEY WILL ANALYZE ONE SAMPLE PER BORING AND SUBMIT A REPORT OF FINDINGS. 12/16/16 THE CITY OF BUFFALO HAS SCHEDULED THE SUBSURFACE INVESTIGATION FOR JAN 4 & 5 2017. 3/10/17 CORE ENVIRONMENTAL SUBMITTED THE SUBSURFACE INVESTIGATION FOR THE SITE. AN UST AND PETROLEUM IMPACTED SOIL WAS DISCOVERED. THE REPORT IDENTIFIES THE AREA OF IMPACTS FOR REMOVAL. 3/17/17 CORE ENVIRONMENTAL SAID THAT THE CITY WILL GET IN TOUCH WITH THE DEPARTMENT REGARDING REMEDIATION OF THE SITE. THE CITY PROVIDED THE FOLLOWING EMAIL INDICATING WORK WILL BEGIN THIS SUMMER: From: Paananen, Jason A. [mailto:jpaananen@ch.ci.buffalo.ny.us] Sent: Friday, March 17, 2017 4: 24 PM To: Gallego, Francine (DEC) Cc: Jennifer Michniewicz (JMichniewicz@ClarkPatterson.com) ; Bidell, John ; Finn, Michael J. ; sransbottom@coreenv.com; Alyssa Cruikshank Subject: RE: 1669 Fillmore Avenue Subsurface Investigation Francine, The City is estimating that work may commence at the beginning of June and be completed by the end of July. The timeframe for remediation will vary based on the bids, but work should be completed this Summer. I'll keep you posted once we have a more definitive schedule. Let me know if you have any questions or comments. Thanks, Jason Paananen, AICP Director of Environmental Affairs City of Buffalo Mayor's Office of Strategic Planning 901 City Hall Buffalo, NY 14202 716-851-5406 7/11/17 The City of Buffalo provided an update: Good morning. Just following up with you from our conversation Friday. The City is currently in the process of preparing to transfer the land over to the Buffalo Urban Development Corporation. Once the land is transferred to them I will request a revised timeframe for the work. I still think it will occur this summer but I will provide you with more information once I know more. Thanks, Jason Paananen, AICP Director of Environmental Affairs City of Buffalo Mayor's Office of Strategic Planning 901 City Hall Buffalo, NY 14202 716-851-5406 1/19/18 FG requested an update from Jason Paananen with the City of Buffalo. 1/22/18 Hi Francine, I am awaiting the Law Department's review of Vermont Street as the tanks were permitted to the previous owner of the property. Let me check with them on the status. I will follow-up with BUDC on the Fillmore property as they were supposed to be starting work on that once the real estate contract was completed with the City. There might have been an issue with the contract so let me see what the delay is. Thanks, Jason Paananen, AICP Director of Environmental Affairs City of Buffalo Mayor's Office of Strategic Planning 901 City Hall Buffalo, NY 14202 716-851-5406 2/2/18 Hi Francine, Sorry for the delay. In regards to 1669 Fillmore Avenue, BUDC is finalizing contracts between the City and the property should be transferred to them in the next month as there was an issue with lot combinations as part of the Northland project. Once this happens they should begin work in early spring to remove the tank and contaminated soil. I will keep you posted as this progresses. Thanks, Jason Paananen, AICP Director of Environmental Affairs City of Buffalo Mayor's Office of Strategic Planning 901 City Hall Buffalo, NY 14202 716-851-5406 7/24/18 Hi Francine, I forwarded your request to Mike Finn at DPW on Friday so hopefully I will hear back this week. I know he had to run the options by his boss before a decision was made. I'll let you know once I receive an answer. Thanks, Jason Paananen, AICP Director of Environmental Affairs City of Buffalo Mayor's Office of Strategic Planning 901 City Hall Buffalo, NY 14202 716-851-5406 9/19/18 FG requested an update from Jason Paananen. 9/21/18 From: Peter Cammarata [mailto:pcammarata@buffalourbandevelopment.com] Sent: Thursday, September 20, 2018 4:48 PM To: Paananen, Jason A ; Finn, Michael J ; Heffron, John ; 'John Heffron' Subject: RE: 449-451 Vermont St, 1669 Fillmore Jason: I don't know if my participation would be helpful at this point. The land swap where we would be acquiring 1669 is not imminent. BURA still has to acquire the properties (including 1669) from the City, before we can move forward with the swap. I can't provide any concrete timeline for Francine until we close on the property, although we do intend to move forward with any issues on the property quickly at that point. PMC Peter M. Cammarata President Buffalo Urban Development Corp. 95 Perry St., Suite 404 Buffalo, NY 14203 716-362-8361 pcammarata@buffalourbandevelopment.com 11/9/18 ROE letter sent to the City requesting access. Response is due 11/29/18 12/7/18 City of Buffalo,

Map Key	Number of Records	Direction	Distance (mi/ft)	Elev/Diff (ft)	Site	DB
---------	-------------------	-----------	------------------	----------------	------	----

Finn indicated that BUDC will be completing the remediation once the real estate transfer is completed. 1/14/19 Peter Cammarata called and indicated the BUDC property transfer is expected to happen by March. As soon as it does, they plan to begin the remediation. They will keep the Department updated. 8/28/19 From: Peter Cammarata Sent: Wednesday, August 28, 2019 11:41 AM To: Gallego, Francine (DEC) Cc: dstebbins@buffalourbandevelopment.com Subject: RE: 1603929 1669 FILLMORE AVE, BUFFALO Hi Francine: From a meeting I attended this past Monday, I understand that the City of Buffalo Common Council will be dealing with the land sale this month. I am assuming we will be taking title to the property in October or November. PMC Peter M. Cammarata President Buffalo Urban Development Corp. 95 Perry St., Suite 404 Buffalo, NY 14203 716-362-8361 pcammarata@buffalourbandevelopment.com 4/28/20 From: Peter Cammarata Sent: Tuesday, April 28, 2020 7:12 AM To: Gallego, Francine (DEC) Subject: RE: Spill 1603929 1669 Fillmore Good morning .Francine. The property swap with the City has not taken place as of yet. BUDC completed both sides of the survey and title work at our cost to try to expedite things, but the transactions approval by the Common Council has been delayed by the current Covid-19 circumstances. As soon as a closing takes place, we are prepared to update our pending contract with LaBella. Our Board has already approved the transaction and the hiring of a consultant. I hope you are safe and healthy. PMC Peter M. Cammarata President Buffalo Urban Development Corp. 95 Perry St., Suite 404 Buffalo, NY 14203 716-362-8361 pcammarata@buffalourbandevelopment.com 1/20/21 Hi Francine: I hope you are safe and well. BUDC's land swap with the City of Buffalo, which did include 1669 Fillmore is 90% complete after three long years. The deeds were signed on 11/24/20, and the transaction was closed and filed on 12/18/20. I am waiting for final confirmation from the City's Tax and Assessment Department, which should come shortly. As you are aware, I have a price for the tank closure from LaBella from 2017. I have asked Rob Napieralski to update that price for me, so that I can discuss it with our Real Estate Committee at their February meeting. I am hoping that I do not have to rebid the project and can identify a funding source to advance things as soon as possible. PMC Peter M. Cammarata President Buffalo Urban Development Corp. 95 Perry St., Suite 404 Buffalo, NY 14203 716-362-8361 pcammarata@buffalourbandevelopment.com 3/23/21 I believe you are the Spill Engineer for this Site. I wanted to give you a heads up that we will be heading out to the Site to collect waste profile samples in preparation of UST and petroleum impacted soil removal anticipated to begin the week of April 12th. We will be on-Site Friday 3/26 to complete a few direct-push soil borings and collect a waste characterization sample. Let me know if you have any questions. Thanks Andrew Benkleman LaBella Associates - Project Manager 716-768-3184 direct 716-551-6281 office 300 Pearl Street, Suite 130 Buffalo, NY 14202 3/30/21 Peter, Please see the attached PBS Application and Pre-Work Notification for the removal of an approximately 500-gallon abandoned UST at the property addressed as 1669 Fillmore Ave, Buffalo, NY. The removal work is scheduled for the week of April 12th. There is a spill listing (#1603929) associated with the Site for the identification of subsurface impact during a previous Phase II Investigation. Let me know if you have any questions. Thanks Andrew Benkleman LaBella Associates - Project Manager 716-768-3184 direct 716-551-6281 office 300 Pearl Street, Suite 130 Buffalo, NY 14202 labellapc.com 4/13/21 FG site visit. Labella on site. Excavation was open and 5 usts had been uncovered. Product will be vacced out. The usts will be cleaned out and cut open. The petroleum impacted soils will then be excavated and disposed. Work is to continue through next week. 7/15/21 Labella provided the closure report for the site. From: Benkleman, Andrew Sent: Tuesday, July 13, 2021 1:14 PM To: Gallego, Francine (DEC) ; Reuben, Peter A (DEC) Cc: pcammarata@buffalourbandevelopment.com; ahall@buffalourbandevelopment.com; rnapieralski@labellapc.com Subject: 2211220: Petroleum Remediation: 1669 Fillmore Avenue, Buffalo, NY: NYSDEC Spill #16-03929 Francine and Peter, I hope you are both doing well. On behalf of NorDell II, LLC please use the link below to download the Underground Storage Tank (UST) Removals Report for 1669 Fillmore Avenue, Buffalo, NY for your review. As part of the UST removals, five USTs were encountered and removed along with approximately 3,830 gallons of product, water, tank bottoms, and rinsate, and approximately 484 tons of petroleum impacted soil. The analytical results for the confirmatory soil samples collected from the sidewalls and the floor of the excavation were all below NYSDEC CP-51 SCG. Based on the removal and proper disposal of the USTs and impacted soil from the Site and the results of the post-excavation confirmatory soil samples, we respectfully request the closure of Spill #16-03929 associated with the Site. Let me know if you have any comments or questions. Kindly respond to this email that you were able to successfully download the report. Transferred Files NAME TYPE DATE TIME SIZE 2211220_UST Closure Report_1669 Fillmore Ave, Buffalo, NY_7.2.2021.pdf PDF File 7/2/2021 11:53 AM 12,743 KB Thanks Andrew Benkleman LaBella Associates - Project Manager 716-768-3184 direct 716-551-6281 office 300 Pearl Street, Suite 130 Buffalo, NY 14202 labellapc.com During the removal of the unregistered 500 gallon UST (Tank 4), four additional unregistered USTs were discovered, including one 550-gallon (Tank 1), two 1,000-gallon (Tanks 3 and 4) and one 2,000-gallon tank (Tank 5). All disposal receipts were received. The excavation sample results are below CP51 levels. No further work is required. The site is closed."

Material Information

OP Unit ID:	1279210	Med Ind Air:	False
OU:	01	Med GW:	False
Material ID:	2284238	Med SW:	False
CAS No:		Med DW:	False
Material Family:	Petroleum	Med Sewer:	False
Quantity:		Med Surf:	False
Units:	G	Med Subway:	False
Recovered:		Med Utility:	False
Med Soil:	True	Oxygenate:	
Med Air:	False		
Material Code:	0066A		
Material Name:	unknown petroleum		

Spiller Information

Spiller Name:
Spiller Company: 1669 FILLMORE AVE
Spiller Address:
Spiller City:
Spiller State: NY
Spiller Zip:
Spiller Country: 999

Map Key	Number of Records	Direction	Distance (mi/ft)	Elev/Diff (ft)	Site	DB
---------	-------------------	-----------	------------------	----------------	------	----

Contact Name: CHRISTIE
Contact Phone: (716) 851-5261
Contact Ext:
Latitude:
Longitude:

80	2 of 2	NNE	0.00 / 0.00	637.08 / -10	1669 FILLMORE AVE 1669 FILLMORE AVE BUFFALO NY 14211	UST
--------------------	--------	-----	-------------	--------------	--	-----

Site ID:	622341	Expiry:	N/A
Site Status:	Unregistered	County:	Erie
Program No:	9-601902	UTM X:	
Program Type Code:	PBS	UTM Y:	
Program Type Desc:	Petroleum Bulk Storage Program		
Site Type:	Other		

Tank Information

Prog No:	9-601902	UDC Ind:	0
Tank ID:	290332	Red Tag Start Date:	
Tank No:	3	Red Tag End Date:	
Tank Status:	3	Tank Last Test:	
Tank Status Desc:	Closed - Removed	Tank Next Test Due:	
Tank Type:	01	Test Method:	-
Tank Type Desc:	Steel/Carbon Steel/Iron	Date Tested:	
Install Date:		Next Test:	
Close Date:	04/13/2021	Line Last Test Due:	
Tk Out of Serv Dt:		Next Line Test Due:	
Capacity (Gal):	1000	Line Test Method:	-
Registered:	True	Modified by:	MJGRIFFI
Tank Model:		Last Modified:	05/09/2022
Pipe Model:			
Tank Location:	5		
Tank Location Desc:	Underground		
Category:	1		
Category Desc:	Category 1 means a tank which was installed before December 27, 1986		
Subpart:	2		
Subpart Desc:	Subpart 2 contains requirements for USTs (underground storage tanks) subject to EPA UST regulations and DEC requirements.		
Class A Operator:			
Class B Operator:			
Tank Owner Name:			
Tank Owner Address:			

Material Information

Material Name: gasoline
Percent: 100.00

Equipment Information

Equipment:	J00
Code Name:	None
Type:	Dispenser
Equipment:	K00
Code Name:	None
Type:	Spill Prevention
Equipment:	L00
Code Name:	None
Type:	Piping Leak Detection
Equipment:	B00

<i>Map Key</i>	<i>Number of Records</i>	<i>Direction</i>	<i>Distance (mi/ft)</i>	<i>Elev/Diff (ft)</i>	<i>Site</i>	<i>DB</i>
Code Name:		None				
Type:		Tank External Protection				
Equipment:		I00				
Code Name:		None				
Type:		Overfill				
Equipment:		F00				
Code Name:		None				
Type:		Pipe External Protection				
Equipment:		G00				
Code Name:		None				
Type:		Tank Secondary Containment				
Equipment:		H00				
Code Name:		None				
Type:		Tank Leak Detection				
Equipment:		E00				
Code Name:		None				
Type:		Piping Secondary Containment				
Equipment:		C00				
Code Name:		No Piping				
Type:		Pipe Location				
Equipment:		D00				
Code Name:		No Piping				
Type:		Pipe Type				
Equipment:		A00				
Code Name:		None				
Type:		Tank Internal Protection				

Tank Information

Prog No:	9-601902	UDC Ind:	0
Tank ID:	290334	Red Tag Start Date:	
Tank No:	5	Red Tag End Date:	
Tank Status:	3	Tank Last Test:	
Tank Status Desc:	Closed - Removed	Tank Next Test Due:	
Tank Type:	01	Test Method:	-
Tank Type Desc:	Steel/Carbon Steel/Iron	Date Tested:	
Install Date:		Next Test:	
Close Date:	04/13/2021	Line Last Test Due:	
Tk Out of Serv Dt:		Next Line Test Due:	
Capacity (Gal):	2000	Line Test Method:	-
Registered:	True	Modified by:	MJGRIFFI
Tank Model:		Last Modified:	05/09/2022
Pipe Model:			
Tank Location:	5		
Tank Location Desc:	Underground		
Category:	1		
Category Desc:	Category 1 means a tank which was installed before December 27, 1986		
Subpart:	2		
Subpart Desc:	Subpart 2 contains requirements for USTs (underground storage tanks) subject to EPA UST regulations and DEC requirements.		
Class A Operator:			
Class B Operator:			
Tank Owner Name:			
Tank Owner Address:			

Material Information

Material Name:	gasoline
Percent:	100.00

Map Key	Number of Records	Direction	Distance (mi/ft)	Elev/Diff (ft)	Site	DB
---------	-------------------	-----------	------------------	----------------	------	----

Equipment Information

Equipment:	G00
Code Name:	None
Type:	Tank Secondary Containment
Equipment:	C00
Code Name:	No Piping
Type:	Pipe Location
Equipment:	F00
Code Name:	None
Type:	Pipe External Protection
Equipment:	I00
Code Name:	None
Type:	Overfill
Equipment:	B00
Code Name:	None
Type:	Tank External Protection
Equipment:	H00
Code Name:	None
Type:	Tank Leak Detection
Equipment:	E00
Code Name:	None
Type:	Piping Secondary Containment
Equipment:	L00
Code Name:	None
Type:	Piping Leak Detection
Equipment:	K00
Code Name:	None
Type:	Spill Prevention
Equipment:	A00
Code Name:	None
Type:	Tank Internal Protection
Equipment:	J00
Code Name:	None
Type:	Dispenser
Equipment:	D00
Code Name:	No Piping
Type:	Pipe Type

Tank Information

Prog No:	9-601902	UDC Ind:	0
Tank ID:	290331	Red Tag Start Date:	
Tank No:	2	Red Tag End Date:	
Tank Status:	3	Tank Last Test:	
Tank Status Desc:	Closed - Removed	Tank Next Test Due:	
Tank Type:	01	Test Method:	-
Tank Type Desc:	Steel/Carbon Steel/Iron	Date Tested:	
Install Date:		Next Test:	
Close Date:	04/13/2021	Line Last Test Due:	
Tk Out of Serv Dt:		Next Line Test Due:	
Capacity (Gal):	1000	Line Test Method:	-
Registered:	True	Modified by:	MJGRIFFI
Tank Model:		Last Modified:	05/09/2022
Pipe Model:			

Map Key	Number of Records	Direction	Distance (mi/ft)	Elev/Diff (ft)	Site	DB
Tank Location:		5				
Tank Location Desc:		Underground				
Category:		1				
Category Desc:		Category 1 means a tank which was installed before December 27, 1986				
Subpart:		2				
Subpart Desc:		Subpart 2 contains requirements for USTs (underground storage tanks) subject to EPA UST regulations and DEC requirements.				
Class A Operator:						
Class B Operator:						
Tank Owner Name:						
Tank Owner Address:						

Material Information

Material Name: gasoline
Percent: 100.00

Equipment Information

Equipment: F00
Code Name: None
Type: Pipe External Protection

Equipment: L00
Code Name: None
Type: Piping Leak Detection

Equipment: B00
Code Name: None
Type: Tank External Protection

Equipment: H00
Code Name: None
Type: Tank Leak Detection

Equipment: C00
Code Name: No Piping
Type: Pipe Location

Equipment: J00
Code Name: None
Type: Dispenser

Equipment: E00
Code Name: None
Type: Piping Secondary Containment

Equipment: K00
Code Name: None
Type: Spill Prevention

Equipment: A00
Code Name: None
Type: Tank Internal Protection

Equipment: G00
Code Name: None
Type: Tank Secondary Containment

Equipment: I00
Code Name: None
Type: Overfill

Equipment: D00
Code Name: No Piping
Type: Pipe Type

Map Key	Number of Records	Direction	Distance (mi/ft)	Elev/Diff (ft)	Site	DB
---------	-------------------	-----------	------------------	----------------	------	----

Tank Information

Prog No:	9-601902	UDC Ind:	0
Tank ID:	290333	Red Tag Start Date:	
Tank No:	4	Red Tag End Date:	
Tank Status:	3	Tank Last Test:	
Tank Status Desc:	Closed - Removed	Tank Next Test Due:	
Tank Type:	01	Test Method:	-
Tank Type Desc:	Steel/Carbon Steel/Iron	Date Tested:	
Install Date:		Next Test:	
Close Date:	04/13/2021	Line Last Test Due:	
Tk Out of Serv Dt:		Next Line Test Due:	
Capacity (Gal):	500	Line Test Method:	-
Registered:	True	Modified by:	MJGRIFFI
Tank Model:		Last Modified:	05/09/2022
Pipe Model:			
Tank Location:	5		
Tank Location Desc:	Underground		
Category:	1		
Category Desc:	Category 1 means a tank which was installed before December 27, 1986		
Subpart:	2		
Subpart Desc:	Subpart 2 contains requirements for USTs (underground storage tanks) subject to EPA UST regulations and DEC requirements.		
Class A Operator:			
Class B Operator:			
Tank Owner Name:			
Tank Owner Address:			

Material Information

Material Name: gasoline
Percent: 100.00

Equipment Information

Equipment:	A00
Code Name:	None
Type:	Tank Internal Protection
Equipment:	I00
Code Name:	None
Type:	Overfill
Equipment:	B00
Code Name:	None
Type:	Tank External Protection
Equipment:	C00
Code Name:	No Piping
Type:	Pipe Location
Equipment:	H00
Code Name:	None
Type:	Tank Leak Detection
Equipment:	G00
Code Name:	None
Type:	Tank Secondary Containment
Equipment:	J00
Code Name:	None
Type:	Dispenser
Equipment:	K00
Code Name:	None
Type:	Spill Prevention

Map Key	Number of Records	Direction	Distance (mi/ft)	Elev/Diff (ft)	Site	DB
---------	-------------------	-----------	------------------	----------------	------	----

Equipment: F00
Code Name: None
Type: Pipe External Protection

Equipment: L00
Code Name: None
Type: Piping Leak Detection

Equipment: D00
Code Name: No Piping
Type: Pipe Type

Equipment: E00
Code Name: None
Type: Piping Secondary Containment

Tank Information

Prog No:	9-601902	UDC Ind:	0
Tank ID:	290330	Red Tag Start Date:	
Tank No:	1	Red Tag End Date:	
Tank Status:	3	Tank Last Test:	
Tank Status Desc:	Closed - Removed	Tank Next Test Due:	
Tank Type:	01	Test Method:	-
Tank Type Desc:	Steel/Carbon Steel/Iron	Date Tested:	
Install Date:		Next Test:	
Close Date:	04/13/2021	Line Last Test Due:	
Tk Out of Serv Dt:		Next Line Test Due:	
Capacity (Gal):	550	Line Test Method:	-
Registered:	True	Modified by:	MJGRIFFI
Tank Model:		Last Modified:	05/09/2022
Pipe Model:			
Tank Location:	5		
Tank Location Desc:	Underground		
Category:	1		
Category Desc:	Category 1 means a tank which was installed before December 27, 1986		
Subpart:	2		
Subpart Desc:	Subpart 2 contains requirements for USTs (underground storage tanks) subject to EPA UST regulations and DEC requirements.		
Class A Operator:			
Class B Operator:			
Tank Owner Name:			
Tank Owner Address:			

Material Information

Material Name: gasoline
Percent: 100.00

Equipment Information

Equipment: I00
Code Name: None
Type: Overfill

Equipment: L00
Code Name: None
Type: Piping Leak Detection

Equipment: B00
Code Name: None
Type: Tank External Protection

Equipment: C00
Code Name: No Piping

<i>Map Key</i>	<i>Number of Records</i>	<i>Direction</i>	<i>Distance (mi/ft)</i>	<i>Elev/Diff (ft)</i>	<i>Site</i>	<i>DB</i>
<i>Type:</i>			Pipe Location			
<i>Equipment:</i>			F00			
<i>Code Name:</i>			None			
<i>Type:</i>			Pipe External Protection			
<i>Equipment:</i>			K00			
<i>Code Name:</i>			None			
<i>Type:</i>			Spill Prevention			
<i>Equipment:</i>			A00			
<i>Code Name:</i>			None			
<i>Type:</i>			Tank Internal Protection			
<i>Equipment:</i>			E00			
<i>Code Name:</i>			None			
<i>Type:</i>			Piping Secondary Containment			
<i>Equipment:</i>			H00			
<i>Code Name:</i>			None			
<i>Type:</i>			Tank Leak Detection			
<i>Equipment:</i>			J00			
<i>Code Name:</i>			None			
<i>Type:</i>			Dispenser			
<i>Equipment:</i>			D00			
<i>Code Name:</i>			No Piping			
<i>Type:</i>			Pipe Type			
<i>Equipment:</i>			G00			
<i>Code Name:</i>			None			
<i>Type:</i>			Tank Secondary Containment			

Affiliation Information

Affiliation Type: 01
Affiliation Name: Facility Owner
Affiliation Sub Type: E
Company: NORDEL II, LLC
Contact Title: PRESIDENT
Contact Name: PETER M. CAMMARATA
Address1: 95 PERRY STREET SUITE 404
Address2:
City: BUFFALO
State: NY
Zip Code: 14203
Country Code: 001
Phone: (716) 868-0374
Phone Ext:
Email:
Fax:

Affiliation Type: 07
Affiliation Name: Mail Contact
Affiliation Sub Type: NNN
Company: NORDEL II, LLC
Contact Title:
Contact Name: PETER CAMMARATA
Address1: 95 PERRY STREET SUITE 404
Address2:
City: BUFFALO
State: NY
Zip Code: 14203
Country Code: 001
Phone: (716) 868-0374
Phone Ext:
Email: PCAMMARATA@BUFFALOURBANDEVELOPMENT.COM

Map Key	Number of Records	Direction	Distance (mi/ft)	Elev/Diff (ft)	Site	DB
---------	-------------------	-----------	------------------	----------------	------	----

Fax:

Affiliation Type: 11
Affiliation Name: Emergency Contact
Affiliation Sub Type: NNN
Company: NORDEL II, LLC
Contact Title:
Contact Name: ART HALL
Address1:
Address2:
City:
State: NN
Zip Code:
Country Code: 001
Phone: (716) 202-0595
Phone Ext:
Email:
Fax:

81	1 of 1	SSW	0.00 / 0.00	627.87 / -20	Not Reported 593 High Street Buffalo NY	HIST GAS STATIONS
--------------------	--------	-----	-------------	--------------	---	----------------------

Station: Not Reported
Fac Name:
County:

82	1 of 1	SSW	0.00 / 0.00	629.02 / -19	NYS DOT BIN 1022590 HIGH ST OVER RTE 33 BUFFALO NY 14209	FINDS/FRS
--------------------	--------	-----	-------------	--------------	--	-----------

Registry ID: 110008077179
FIPS Code: 36029
HUC Code: 04120103
Site Type Name: STATIONARY
Location Description:
Supplemental Location:
Create Date: 01-MAR-00
Update Date: 09-AUG-10
Interest Types: LQG
SIC Codes:
SIC Code Descriptions:
NAICS Codes:
NAICS Code Descriptions:
Conveyor: REGION02
Federal Facility Code:
Federal Agency Name:
Tribal Land Code:
Tribal Land Name:
Congressional Dist No: 28
Census Block Code: 360290031001009
EPA Region Code: 02
County Name: ERIE
US/Mexico Border Ind:
Latitude: 42.900147
Longitude: -78.848672
Reference Point: CENTER OF FACILITY
Coord Collection Method: INTERPOLATION-PHOTO
Accuracy Value: 25
Datum: NAD83
Source:
Facility Detail Rprt URL: https://ofmpub.epa.gov/frs_public2/fii_query_detail.disp_program_facility?p_registry_id=110008077179
Program Acronyms:

RCRAINFO:NYD987008307

Map Key	Number of Records	Direction	Distance (mi/ft)	Elev/Diff (ft)	Site	DB
83	1 of 1	SSW	0.00 / 0.00	629.30 / -18	NYSDOT BIN 1022590 HIGH ST OVER RTE 33 BUFFALO NY 14209	RCRA LQG

EPA Handler ID: NYD987008307
Gen Status Universe: Large Quantity Generator
Contact Name: EDWARD WALEK
Contact Address: GEN WM J DONOVAN BLDG, 125 MAIN ST, BUFFALO, NY, 14203, US
Contact Phone No and Ext: 716-847-3122
Contact Email:
Contact Country: US
County Name: ERIE
EPA Region: 02
Land Type: State
Receive Date: 20070101
Location Latitude: 42.900201
Location Longitude: -78.84939

Violation/Evaluation Summary

Note: NO RECORDS: As of Nov 2022, there are no Compliance Monitoring and Enforcement (violation) records associated with this facility (EPA ID).

Handler Summary

Importer Activity: No
Mixed Waste Generator: No
Transporter Activity: No
Transfer Facility: No
Onsite Burner Exemption: No
Furnace Exemption: No
Underground Injection Activity: No
Commercial TSD: No
Used Oil Transporter: No
Used Oil Transfer Facility: No
Used Oil Processor: No
Used Oil Refiner: No
Used Oil Burner: No
Used Oil Market Burner: No
Used Oil Spec Marketer: No

Hazardous Waste Handler Details

Sequence No: 2
Receive Date: 20070101
Handler Name: NYSDOT BIN 1022590
Federal Waste Generator Code: 1
Generator Code Description: Large Quantity Generator
Source Type: Implementer

Hazardous Waste Handler Details

Sequence No: 1
Receive Date: 20060101
Handler Name: NYSDOT BIN 1022590
Federal Waste Generator Code: N
Generator Code Description: Not a Generator, Verified
Source Type: Implementer

Hazardous Waste Handler Details

Map Key	Number of Records	Direction	Distance (mi/ft)	Elev/Diff (ft)	Site	DB
---------	-------------------	-----------	------------------	----------------	------	----

Sequence No: 1
Receive Date: 19920710
Handler Name: NYSDOT BIN 1022590
Federal Waste Generator Code: N
Generator Code Description: Not a Generator, Verified
Source Type: Notification

Waste Code Details

Hazardous Waste Code: D008
Waste Code Description: LEAD

Hazardous Waste Code: D000
Waste Code Description: DESCRIPTION

Owner/Operator Details

Owner/Operator Ind: Current Owner	Street No:	
Type: State	Street 1:	GEN WM J DONOVAN BLDG 125 MAIN
Name: NYSDOT	Street 2:	
Date Became Current:	City:	BUFFALO
Date Ended Current:	State:	NY
Phone: 716-847-3122	Country:	
Source Type: Notification	Zip Code:	14203

Owner/Operator Ind: Current Operator	Street No:	
Type: State	Street 1:	GEN WM J DONOVAN BLDG 125 MAIN
Name: NYSDOT	Street 2:	
Date Became Current:	City:	BUFFALO
Date Ended Current:	State:	NY
Phone: 716-847-3122	Country:	US
Source Type: Implementer	Zip Code:	14203

Owner/Operator Ind: Current Owner	Street No:	
Type: State	Street 1:	GEN WM J DONOVAN BLDG 125 MAIN
Name: NYSDOT	Street 2:	
Date Became Current:	City:	BUFFALO
Date Ended Current:	State:	NY
Phone: 716-847-3122	Country:	US
Source Type: Implementer	Zip Code:	14203

Historical Handler Details

Receive Dt: 20060101
Generator Code Description: Not a Generator, Verified
Handler Name: NYSDOT BIN 1022590

Receive Dt: 19920710
Generator Code Description: Not a Generator, Verified
Handler Name: NYSDOT BIN 1022590

84	1 of 2	ESE	0.00 / 20.74	647.47 / 0	1235 FILLMORE AVENUE 1235 FILLMORE AVE. BUFFALO NY 14211	FINDS/FRS
--------------------	--------	------------	---------------------	-------------------	---	------------------

Registry ID: 110040724687
FIPS Code: 36029
HUC Code: 04120103
Site Type Name: BROWNFIELDS SITE
Location Description:
Supplemental Location:
Create Date: 12-APR-10
Update Date: 24-SEP-14
Interest Types: BROWNFIELDS PROPERTY

Map Key	Number of Records	Direction	Distance (mi/ft)	Elev/Diff (ft)	Site	DB
---------	-------------------	-----------	------------------	----------------	------	----

SIC Codes:
SIC Code Descriptions:
NAICS Codes:
NAICS Code Descriptions:
Conveyor: FRS-GEOCODE
Federal Facility Code:
Federal Agency Name:
Tribal Land Code:
Tribal Land Name:
Congressional Dist No: 28
Census Block Code: 360290035004014
EPA Region Code: 02
County Name: ERIE
US/Mexico Border Ind:
Latitude: 42.907304
Longitude: -78.839071
Reference Point: ENTRANCE POINT OF A FACILITY OR STATION
Coord Collection Method: ADDRESS MATCHING-HOUSE NUMBER
Accuracy Value: 50
Datum: NAD83
Source:
Facility Detail Rprt URL: https://ofmpub.epa.gov/frs_public2/fii_query_detail.disp_program_facility?p_registry_id=110040724687
Program Acronyms:

ACRES:110764

84	2 of 2	ESE	0.00 / 20.74	647.47 / 0	1235 Fillmore Avenue 1235 Fillmore Ave. Buffalo NY 14211
--------------------	--------	-----	--------------	------------	--

FED BROWNFIELDS

Property ID:	110764	BF Property (Map):	110764
Lat Measure:	42.907865	Latitude (Map):	42.907865
Long Measure:	-78.838578	Longitude (Map):	-78.838578
Property Name:	1235 Fillmore Avenue		
Address:	1235 Fillmore Ave.		
City:	Buffalo		
State Code:	NY		
Zip Code:	14211		
Primary Name (Map):	1235 FILLMORE AVENUE		
Location Address (Map):	1235 FILLMORE AVE.		
City Name (Map):	BUFFALO		
County Name (Map):	ERIE		
State Code (Map):	NY		
Postal Code (Map):	14211		

Brownfields Details

Registry I:	110040724687	EPA ID:	
EPA Region:	02	BF RLF Gra:	
Cat No:	04120103	BF RLF Pil:	
RCRA Handl:		BF Assess :	
RCRA Curre:		BF Cleanup:	
RCRA Remed:		BF Tba Ind:	Y
RCRA Const:		BF 128a In:	
RCRA El He:		BF IC Code:	U
RCRA El Gm:		BF IC Gc I:	U
RCRA Rem 1:		BF IC Ep I:	U
RCRA Ec Gw:		BF IC ID I:	U
RCRA Ec Ng:		BF IC Pr I:	U
RCRA IC Ep:		FF Brac In:	
RCRA IC Gc:		BF RLF Ind:	
RCRA IC ID:		BF Assess1:	
RCRA IC Pr:		BF Multipu:	
FF RCRA In:		BF Awp Ind:	
RCRA Trans:		BF Showcas:	

Map Key	Number of Records	Direction	Distance (mi/ft)	Elev/Diff (ft)	Site	DB
RCRA Tra 1:					BF 128a P :	
RCRA Ec Co:					LUST Relea:	
RCRA IC Co:					LUST Award:	
RCRA Gpra :					LUST State:	
RCRA Rem 2:					Congressio:	NY-26
RCRA Dru 1:					FD Agency :	
SF Site ID:					FD Listing:	
SF Ec Ind:					FD Non NPL:	
SF El Gm C:					FD RCRA Ha:	
SF El He C:					FD RCRA Ca:	
SF IC Ind:					FD SF NPL :	
SF NPL Cod:					FD FF Ind:	
SF NPL C 1:					FD Ej Code:	
SF Admin F:					FD Brac In:	
FF And Sit:					FD Federal:	
FF SF Ind:					FD Hrs Sco:	
Map Symbol:	B				FD Ongoing:	
Data Refre:	29-Jul-2022				FD NPL Sta:	
GIS Refres:					FD Non N 1:	
New Site:					FD RCRA Gw:	
Repow Ref :			https://cimc.epa.gov/ords/cimc/f?p=CIMC:REPOWER::::P33_REF:22162		FD RCRA He:	
EPAOSC Sit:					FD GMS Sur:	
EPAOSC Res:					FD Hes Sur:	
EPAOSC R 1:					FD SF Site:	
EPAOSC Sta:					FD Brac Ro:	
EPAOSC Inc:					Stimulus S:	
Desc :					Stimulus B:	
Ind Name:						
Cat Name:			Buffalo-Eighteenmile			
Sub Name:			Buffalo-Eighteenmile			
Primary Name:			1235 FILLMORE AVENUE			
RCRA Drupa:						
Url:					https://obipublic11.epa.gov/analytics/saw.dll?PortalPages&Action=Navigate&col1=ACRES_GRANT_EXPORT.PROPERTY_ID&val1=%22110764.0%22&PortalPath=/shared/CIMC/_portal/CIMC&Page=Profile+Page	
Census Url:					https://ejscreen.epa.gov/mapper/demogreportpdf.aspx?report=census2010sf1&coords=-78.838578%2C42.907865&featype=point&radius=1.0	
ACS Url:					https://ejscreen.epa.gov/mapper/demogreportpdf.aspx?report=acs2017&coords=-78.838578%2C42.907865&featype=point&radius=1.0	
SF Site Na:					UST Status:	
SF Non Npl:					UST Substa:	
SF Non N 1:					UST Landus:	
SF Non N 3:					UST SPA Wa:	
ERR Lat Lo:					UST SPA Fa:	
REPOW BF:	SG				UST WHPA W:	
REPOW SF:					UST WHPA F:	
REPOW RCRA:					UST Open:	
REPOW Ref1:	22162				UST Closed:	
RCRA Han 1:					LUST ID:	
RCRA Rau I:					Saa Site:	
BF Propert:			110764-			
REPOW Re 1:			RE-Powering Site Profile			
BF Prope 1:			1235 Fillmore Avenue			
SF Non N 2:						

Cleanups In My Community (CIMC)

Grant ID:	69605796	ASMT Cntrl Sub :
Grant Type:	TBA	Cleanup Cntrl Sub :
EPA Region:	02	ASMT Asbestos :
Ownership Entity:	Private	Cleanup Asbestos :
Latitude Measure:	42.907865	ASMT Pcb:
Longitude Measure:	-78.838578	Cleanup Pcb:
Flag Cleanup Reqd:	U	ASMT Vocs :
Flag IC Required:	U	Cleanup Vocs :
Stcntrbg:		ASMT Lead :

Map Key	Number of Records	Direction	Distance (mi/ft)	Elev/Diff (ft)	Site	DB
Property Size:	.25				Cleanup Lead :	
Flag IC in Place:					ASMT Oth Metal :	
IC in Place Date:					Cleanup Oth Metal :	
Prop Cntrl :					ASMT Pahs :	
Gov Cntrl :					Cleanup Pahs :	
Permit Tools :					ASMT Oth Cont:	
Info DevICes :					Cleanup Oth Cont:	
Prop Fnding Type Cd:	Hazardous				ASMT Air :	
Ownshp Changed :	N				Cleanup Air :	
Sfillp Factor :	N				ASMT Drk Wat:	
Source Mapscale No:					Cleanup Drk Wat:	
Past Cml Acres:	.25				ASMT Grd Water:	
Future Cml Acres:					Cleanup Grd Water:	
Past Grnspc Acres:					ASMT Sediments :	
Future Grnspc Acres:					Cleanup Sediments :	
Past Acres:					ASMT Soil :	
Future Acres:					Cleanup Soil :	
Past Res Acres:					ASMT Srf Water :	
Future Res Acres:					Cleanup Srf Water :	
St Enrollment Dt:					Other Media :	
St Enrollment ID:					Unknown Media :	Y
St NFA Dt:					Ready For Reuse :	N
Assess Petrol Prod :					Assess Amount:	3145
Cleanup Petrol Prod :					Assess Fnd Ent Nm:	USEPA
Assess Start Dt:	11/05/2000				Photo Available :	Y
Assess Cmpltn Dt:	02/13/2009				Video Available :	N
Cleanup Start Dt:					Cleanup Acres:	
Cleanup Cmpltn Dt:					Cleanup Amount:	
Redev Start Dt:					Redev Acres:	
Redev Cleanup Jobs:					Redev Amount:	
Grant Recipient Nm:		R2 TBA - New York (STAG Funded)				
PropertyNm:		1235 Fillmore Avenue				
Address:		1235 Fillmore Ave.				
City:		Buffalo				
State Code:		NY				
Zip Code:		14211				
Local Parcel No:						
Current Owner:		Anthony Bishop				
IC Data Address:						
Horizontal Collection Method:						
Reference Point:						
Horizontal Reference Datum:						
Other Description:						
Other Desc Cleaned Up:						
Assess Type:		Phase I Environmental Assessment				
Assess Fund Entity:		US EPA - TBA Funding				
Cleanup Funding EntityNm:						
Cleanup Fund Entity:						
Redev Funding Entity Nm:						
Desc Hist:		The property was first developed as a multi-tenant residential property prior to 1899. It was redeveloped as a gas station around 1953.				
Accmplisht Cnt Flag:	Y				Vacant Housing:	1068
Coop Agreement No:	n/a				Vacant Housing Pct:	33.13
Past Mltistry Acres:					Total Unemployed:	369
Ftr Multistory Acres:					Unemployed Pct:	7.77
Assess Cadmium :					Radius:	.5
Clnup Cadmium :					Actvy Funded:	
Assess Chromium :					Redev Lvrgd Srcs:	
Clnup Chromium :					AA Amt Funding:	
Assess Copper :					Flag Clnup Trmt Tech:	
Clnup Copper :					Excavation Disposal:	
Assess Iron :					Extrctn of Cntmnts:	
Clnup Iron :					Removal of Mats:	
Assess Nickel :					Rdctn of Cntmnts:	
Clnup Nickel :					Clnup of Structures:	
Assess Selenium :					Env EC Required:	U
Clnup Selenium :					Flag EC Cover Tech:	
Assess Mercury :					Flag EC Security:	

Map Key	Number of Records	Direction	Distance (mi/ft)	Elev/Diff (ft)	Site	DB
<i>Clnup Mercury :</i>					<i>Flag EC Immblztn:</i>	
<i>Assess ArsenIC :</i>					<i>Flag EC Eng Barriers:</i>	
<i>Clnup ArsenIC :</i>					<i>Flag EC Other:</i>	
<i>Assess Bldg Mats :</i>					<i>Env IC in Place:</i>	
<i>Clnup Bldg Mats :</i>					<i>Env EC in Place:</i>	
<i>Assess oorair :</i>					<i>Env Clnup Jobs:</i>	
<i>Clnup oorair :</i>					<i>Sect 128 A State Trbl:</i>	
<i>Assess None :</i>					<i>Multipurpose:</i>	
<i>Clnup None :</i>					<i>Clnup Cst Shr Amt:</i>	
<i>Assess Pesticides :</i>					<i>RLF Loan Amount:</i>	
<i>Clnup Pesticides :</i>					<i>RLF Ln Cst Shr Amt:</i>	
<i>Assess Unknown :</i>					<i>Pro Income Amt:</i>	
<i>Clnup Unknown :</i>					<i>Dt RLF Loan Signed:</i>	
<i>Assess Svocs :</i>					<i>Repayment Period:</i>	
<i>Clnup Svocs :</i>					<i>Interest Rate:</i>	
<i>Clnup Unkn Media :</i>					<i>RLF Subgrant Amt:</i>	
<i>Redev Cmpltn Date:</i>					<i>Cost Share Amt:</i>	
<i>Pro Code:</i>					<i>Env Pro Income Amt:</i>	
<i>FCA Fy:</i>	FY10				<i>Dt RLF Sbrgrnt Signd:</i>	
<i>Flag EC in Place:</i>					<i>Clnup Actvy Funded:</i>	
<i>Flag EC Required:</i>	U				<i>Below Poverty:</i>	1843
<i>RFR Notation:</i>					<i>Below Poverty Pct:</i>	38.83
<i>Gpa Type ID:</i>	1				<i>Median Income:</i>	3672
<i>Clnup Doc:</i>	N				<i>Low Income:</i>	2999
<i>Awp Catalyst Yn:</i>					<i>Low Income Pct:</i>	63.19
<i>Flag Prop Not Enrld:</i>						
<i>Redev Fund Entity:</i>						
<i>Gpa Type Desc:</i>		Phase I Environmental Assessment				
<i>AA Actvy Funded:</i>						
<i>AA Source of Funding:</i>						
<i>Clnup Trmt Tech Info:</i>						
<i>EC Data Address:</i>						
<i>EC Addl Info:</i>						
<i>Env IC Data Address:</i>						
<i>Other Forms of Doc:</i>						
<i>IC Addl Info:</i>						
<i>Highlights:</i>		The property is currently vacant with with a building that has two service bay doors. Former Use: The property was first developed as a multi-tenant residential property prior to 1899. It was redeveloped as a gas station around 1953.				
<i>Property Alias:</i>						
<i>Ctmnt Found:</i>						
<i>Ctmnt Cleanedup:</i>						
<i>Ctmnt Rec:</i>						
<i>Media Affected:</i>						
Unknown						

[85](#) 1 of 9 SSE 0.00 / 24.14 628.66 / -19 NOCO EXPRESS 1055 GENESEE ST Buffalo NY 14211 UST

<i>Site ID:</i>	53099	<i>Expiry:</i>	N/A
<i>Site Status:</i>	Unregulated/Closed	<i>County:</i>	Erie
<i>Program No:</i>	9-222712	<i>UTM X:</i>	186580.16915
<i>Program Type Code:</i>	PBS	<i>UTM Y:</i>	4757110.86623
<i>Program Type Desc:</i>	Petroleum Bulk Storage Program		
<i>Site Type:</i>	Retail Gasoline Sales		

Tank Information

<i>Prog No:</i>	9-222712	<i>UDC Ind:</i>	1
<i>Tank ID:</i>	177548	<i>Red Tag Start Date:</i>	
<i>Tank No:</i>	3-A	<i>Red Tag End Date:</i>	
<i>Tank Status:</i>	6	<i>Tank Last Test:</i>	
<i>Tank Status Desc:</i>	Closed Prior to 03/1991	<i>Tank Next Test Due:</i>	

Map Key	Number of Records	Direction	Distance (mi/ft)	Elev/Diff (ft)	Site	DB
Tank Type:	01				Test Method:	NN
Tank Type Desc:	Steel/Carbon Steel/Iron				Date Tested:	
Install Date:	04/01/1977				Next Test:	
Close Date:					Line Last Test Due:	
Tk Out of Serv Dt:					Next Line Test Due:	
Capacity (Gal):	10000				Line Test Method:	
Registered:	True				Modified by:	MJGRIFFI
Tank Model:					Last Modified:	05/09/2022
Pipe Model:						
Tank Location:	5					
Tank Location Desc:	Underground					
Category:	1					
Category Desc:	Category 1 means a tank which was installed before December 27, 1986					
Subpart:						
Subpart Desc:						
Class A Operator:						
Class B Operator:						
Tank Owner Name:						
Tank Owner Address:						

Material Information

Material Name: gasoline
Percent: 100.00

Equipment Information

Equipment: F00
Code Name: None
Type: Pipe External Protection

Equipment: I00
Code Name: None
Type: Overfill

Equipment: H03
Code Name: Vapor Well
Type: Tank Leak Detection

Equipment: C00
Code Name: No Piping
Type: Pipe Location

Equipment: J01
Code Name: Pressurized Dispenser
Type: Dispenser

Equipment: G00
Code Name: None
Type: Tank Secondary Containment

Equipment: D02
Code Name: Galvanized Steel
Type: Pipe Type

Equipment: B00
Code Name: None
Type: Tank External Protection

Equipment: A00
Code Name: None
Type: Tank Internal Protection

Tank Information

Map Key	Number of Records	Direction	Distance (mi/ft)	Elev/Diff (ft)	Site	DB
Prog No:	9-222712				UDC Ind:	1
Tank ID:	177544				Red Tag Start Date:	
Tank No:	1-A				Red Tag End Date:	
Tank Status:	6				Tank Last Test:	
Tank Status Desc:	Closed Prior to 03/1991				Tank Next Test Due:	
Tank Type:	01				Test Method:	NN
Tank Type Desc:	Steel/Carbon Steel/Iron				Date Tested:	
Install Date:	10/01/1966				Next Test:	
Close Date:					Line Last Test Due:	
Tk Out of Serv Dt:					Next Line Test Due:	
Capacity (Gal):	6000				Line Test Method:	
Registered:	True				Modified by:	MJGRIFFI
Tank Model:					Last Modified:	05/09/2022
Pipe Model:						
Tank Location:	5					
Tank Location Desc:	Underground					
Category:	1					
Category Desc:	Category 1 means a tank which was installed before December 27, 1986					
Subpart:						
Subpart Desc:						
Class A Operator:						
Class B Operator:						
Tank Owner Name:						
Tank Owner Address:						

Material Information

Material Name: gasoline
Percent: 100.00

Equipment Information

Equipment: B00
Code Name: None
Type: Tank External Protection

Equipment: I00
Code Name: None
Type: Overfill

Equipment: C00
Code Name: No Piping
Type: Pipe Location

Equipment: G00
Code Name: None
Type: Tank Secondary Containment

Equipment: D02
Code Name: Galvanized Steel
Type: Pipe Type

Equipment: F00
Code Name: None
Type: Pipe External Protection

Equipment: J02
Code Name: Suction Dispenser
Type: Dispenser

Equipment: H03
Code Name: Vapor Well
Type: Tank Leak Detection

Equipment: A00
Code Name: None
Type: Tank Internal Protection

Map Key	Number of Records	Direction	Distance (mi/ft)	Elev/Diff (ft)	Site	DB
---------	-------------------	-----------	------------------	----------------	------	----

Tank Information

Prog No:	9-222712	UDC Ind:	1
Tank ID:	177546	Red Tag Start Date:	
Tank No:	2-A	Red Tag End Date:	
Tank Status:	6	Tank Last Test:	
Tank Status Desc:	Closed Prior to 03/1991	Tank Next Test Due:	
Tank Type:	01	Test Method:	NN
Tank Type Desc:	Steel/Carbon Steel/Iron	Date Tested:	
Install Date:	04/01/1977	Next Test:	
Close Date:		Line Last Test Due:	
Tk Out of Serv Dt:		Next Line Test Due:	
Capacity (Gal):	6000	Line Test Method:	
Registered:	True	Modified by:	MJGRIFFI
Tank Model:		Last Modified:	05/09/2022
Pipe Model:			
Tank Location:	5		
Tank Location Desc:	Underground		
Category:	1		
Category Desc:	Category 1 means a tank which was installed before December 27, 1986		
Subpart:			
Subpart Desc:			
Class A Operator:			
Class B Operator:			
Tank Owner Name:			
Tank Owner Address:			

Material Information

Material Name: gasoline
Percent: 100.00

Equipment Information

Equipment:	B00
Code Name:	None
Type:	Tank External Protection
Equipment:	I00
Code Name:	None
Type:	Overfill
Equipment:	G00
Code Name:	None
Type:	Tank Secondary Containment
Equipment:	A00
Code Name:	None
Type:	Tank Internal Protection
Equipment:	C00
Code Name:	No Piping
Type:	Pipe Location
Equipment:	H03
Code Name:	Vapor Well
Type:	Tank Leak Detection
Equipment:	J02
Code Name:	Suction Dispenser
Type:	Dispenser
Equipment:	F00
Code Name:	None

Map Key	Number of Records	Direction	Distance (mi/ft)	Elev/Diff (ft)	Site	DB
----------------	--------------------------	------------------	-------------------------	-----------------------	-------------	-----------

Type: Pipe External Protection

Equipment: D02
Code Name: Galvanized Steel
Type: Pipe Type

Tank Information

Prog No:	9-222712	UDC Ind:	1
Tank ID:	177545	Red Tag Start Date:	
Tank No:	2	Red Tag End Date:	
Tank Status:	3	Tank Last Test:	01/07/2003
Tank Status Desc:	Closed - Removed	Tank Next Test Due:	
Tank Type:	06	Test Method:	14
Tank Type Desc:	Fiberglass Reinforced Plastic (FRP)	Date Tested:	
Install Date:	04/01/1988	Next Test:	
Close Date:	02/01/2008	Line Last Test Due:	
Tk Out of Serv Dt:		Next Line Test Due:	
Capacity (Gal):	8000	Line Test Method:	
Registered:	True	Modified by:	MJGRIFFI
Tank Model:		Last Modified:	05/09/2022
Pipe Model:			
Tank Location:	5		
Tank Location Desc:	Underground		
Category:	2		
Category Desc:	Category 2 means a tank which was installed from December 27, 1986 through October 11, 2015		
Subpart:			
Subpart Desc:			
Class A Operator:			
Class B Operator:			
Tank Owner Name:			
Tank Owner Address:			

Material Information

Material Name: gasoline
Percent: 100.00

Equipment Information

Equipment: L07
Code Name: Pressurized Piping Leak Detector
Type: Piping Leak Detection

Equipment: B04
Code Name: Fiberglass
Type: Tank External Protection

Equipment: K01
Code Name: Catch Basin
Type: Spill Prevention

Equipment: H05
Code Name: In-Tank System (ATG)
Type: Tank Leak Detection

Equipment: A03
Code Name: Fiberglass Liner (FRP)
Type: Tank Internal Protection

Equipment: G07
Code Name: Excavation Liner
Type: Tank Secondary Containment

Equipment: C02

Code Name: Underground/On-ground
Type: Pipe Location

Equipment: D06
Code Name: Fiberglass Reinforced Plastic (FRP)
Type: Pipe Type

Equipment: F04
Code Name: Fiberglass
Type: Pipe External Protection

Equipment: J01
Code Name: Pressurized Dispenser
Type: Dispenser

Equipment: I01
Code Name: Float Vent Valve
Type: Overfill

Tank Information

Prog No:	9-222712	UDC Ind:	1
Tank ID:	177543	Red Tag Start Date:	
Tank No:	1	Red Tag End Date:	
Tank Status:	3	Tank Last Test:	01/07/2003
Tank Status Desc:	Closed - Removed	Tank Next Test Due:	
Tank Type:	06	Test Method:	14
Tank Type Desc:	Fiberglass Reinforced Plastic (FRP)	Date Tested:	
Install Date:	04/01/1988	Next Test:	
Close Date:	02/01/2008	Line Last Test Due:	
Tk Out of Serv Dt:		Next Line Test Due:	
Capacity (Gal):	8000	Line Test Method:	
Registered:	True	Modified by:	MJGRIFFI
Tank Model:		Last Modified:	05/09/2022
Pipe Model:			
Tank Location:	5		
Tank Location Desc:	Underground		
Category:	2		
Category Desc:	Category 2 means a tank which was installed from December 27, 1986 through October 11, 2015		
Subpart:			
Subpart Desc:			
Class A Operator:			
Class B Operator:			
Tank Owner Name:			
Tank Owner Address:			

Material Information

Material Name: gasoline
Percent: 100.00

Equipment Information

Equipment: L07
Code Name: Pressurized Piping Leak Detector
Type: Piping Leak Detection

Equipment: J01
Code Name: Pressurized Dispenser
Type: Dispenser

Equipment: I01
Code Name: Float Vent Valve
Type: Overfill

Map Key	Number of Records	Direction	Distance (mi/ft)	Elev/Diff (ft)	Site	DB
Equipment: Code Name: Type:		H05 In-Tank System (ATG) Tank Leak Detection				
Equipment: Code Name: Type:		C02 Underground/On-ground Pipe Location				
Equipment: Code Name: Type:		K01 Catch Basin Spill Prevention				
Equipment: Code Name: Type:		B04 Fiberglass Tank External Protection				
Equipment: Code Name: Type:		F04 Fiberglass Pipe External Protection				
Equipment: Code Name: Type:		D06 Fiberglass Reinforced Plastic (FRP) Pipe Type				
Equipment: Code Name: Type:		A03 Fiberglass Liner (FRP) Tank Internal Protection				
Equipment: Code Name: Type:		G07 Excavation Liner Tank Secondary Containment				

Tank Information

Prog No:	9-222712	UDC Ind:	1
Tank ID:	177547	Red Tag Start Date:	
Tank No:	3	Red Tag End Date:	
Tank Status:	3	Tank Last Test:	01/07/2003
Tank Status Desc:	Closed - Removed	Tank Next Test Due:	
Tank Type:	06	Test Method:	14
Tank Type Desc:	Fiberglass Reinforced Plastic (FRP)	Date Tested:	
Install Date:	04/01/1988	Next Test:	
Close Date:	02/01/2009	Line Last Test Due:	
Tk Out of Serv Dt:		Next Line Test Due:	
Capacity (Gal):	8000	Line Test Method:	
Registered:	True	Modified by:	MJGRIFFI
Tank Model:		Last Modified:	05/09/2022
Pipe Model:			
Tank Location:	5		
Tank Location Desc:	Underground		
Category:	2		
Category Desc:	Category 2 means a tank which was installed from December 27, 1986 through October 11, 2015		
Subpart:			
Subpart Desc:			
Class A Operator:			
Class B Operator:			
Tank Owner Name:			
Tank Owner Address:			

Material Information

Material Name:	gasoline
Percent:	100.00

Equipment Information

<i>Map Key</i>	<i>Number of Records</i>	<i>Direction</i>	<i>Distance (mi/ft)</i>	<i>Elev/Diff (ft)</i>	<i>Site</i>	<i>DB</i>
<i>Equipment:</i>			C02			
<i>Code Name:</i>			Underground/On-ground			
<i>Type:</i>			Pipe Location			
<i>Equipment:</i>			F04			
<i>Code Name:</i>			Fiberglass			
<i>Type:</i>			Pipe External Protection			
<i>Equipment:</i>			D06			
<i>Code Name:</i>			Fiberglass Reinforced Plastic (FRP)			
<i>Type:</i>			Pipe Type			
<i>Equipment:</i>			L07			
<i>Code Name:</i>			Pressurized Piping Leak Detector			
<i>Type:</i>			Piping Leak Detection			
<i>Equipment:</i>			I01			
<i>Code Name:</i>			Float Vent Valve			
<i>Type:</i>			Overfill			
<i>Equipment:</i>			J01			
<i>Code Name:</i>			Pressurized Dispenser			
<i>Type:</i>			Dispenser			
<i>Equipment:</i>			K01			
<i>Code Name:</i>			Catch Basin			
<i>Type:</i>			Spill Prevention			
<i>Equipment:</i>			A03			
<i>Code Name:</i>			Fiberglass Liner (FRP)			
<i>Type:</i>			Tank Internal Protection			
<i>Equipment:</i>			B04			
<i>Code Name:</i>			Fiberglass			
<i>Type:</i>			Tank External Protection			
<i>Equipment:</i>			G07			
<i>Code Name:</i>			Excavation Liner			
<i>Type:</i>			Tank Secondary Containment			
<i>Equipment:</i>			H05			
<i>Code Name:</i>			In-Tank System (ATG)			
<i>Type:</i>			Tank Leak Detection			

Tank Information

<i>Prog No:</i>	9-222712	<i>UDC Ind:</i>	1
<i>Tank ID:</i>	164366	<i>Red Tag Start Date:</i>	
<i>Tank No:</i>	4	<i>Red Tag End Date:</i>	
<i>Tank Status:</i>	6	<i>Tank Last Test:</i>	
<i>Tank Status Desc:</i>	Closed Prior to 03/1991	<i>Tank Next Test Due:</i>	
<i>Tank Type:</i>	01	<i>Test Method:</i>	NN
<i>Tank Type Desc:</i>	Steel/Carbon Steel/Iron	<i>Date Tested:</i>	
<i>Install Date:</i>	09/01/1954	<i>Next Test:</i>	
<i>Close Date:</i>		<i>Line Last Test Due:</i>	
<i>Tk Out of Serv Dt:</i>		<i>Next Line Test Due:</i>	
<i>Capacity (Gal):</i>	550	<i>Line Test Method:</i>	
<i>Registered:</i>	True	<i>Modified by:</i>	MJGRIFFI
<i>Tank Model:</i>		<i>Last Modified:</i>	05/09/2022
<i>Pipe Model:</i>			
<i>Tank Location:</i>	5		
<i>Tank Location Desc:</i>	Underground		
<i>Category:</i>	1		
<i>Category Desc:</i>	Category 1 means a tank which was installed before December 27, 1986		
<i>Subpart:</i>			
<i>Subpart Desc:</i>			
<i>Class A Operator:</i>			

Map Key	Number of Records	Direction	Distance (mi/ft)	Elev/Diff (ft)	Site	DB
----------------	--------------------------	------------------	-------------------------	-----------------------	-------------	-----------

Class B Operator:
 Tank Owner Name:
 Tank Owner Address:

Material Information

Material Name: other
 Percent: 100.00

Equipment Information

Equipment: G00
 Code Name: None
 Type: Tank Secondary Containment

Equipment: J02
 Code Name: Suction Dispenser
 Type: Dispenser

Equipment: A00
 Code Name: None
 Type: Tank Internal Protection

Equipment: H00
 Code Name: None
 Type: Tank Leak Detection

Equipment: I00
 Code Name: None
 Type: Overfill

Equipment: C00
 Code Name: No Piping
 Type: Pipe Location

Equipment: D02
 Code Name: Galvanized Steel
 Type: Pipe Type

Equipment: F00
 Code Name: None
 Type: Pipe External Protection

Equipment: B00
 Code Name: None
 Type: Tank External Protection

Affiliation Information

Affiliation Type: 07
 Affiliation Name: Mail Contact
 Affiliation Sub Type: NNN
 Company: NOCO ENERGY CORP
 Contact Title:
 Contact Name: MICHAEL YOUNT
 Address1: 700 GRAND ISLAND BLVD
 Address2:
 City: TONAWANDA
 State: NY
 Zip Code: 14150
 Country Code: 001
 Phone: (716) 833-6206
 Phone Ext:
 Email: MYOUNT@NOCO.COM
 Fax:

Map Key	Number of Records	Direction	Distance (mi/ft)	Elev/Diff (ft)	Site	DB
Affiliation Type:		11				
Affiliation Name:		Emergency Contact				
Affiliation Sub Type:		NNN				
Company:		NOCO ENERGY CORPORATION				
Contact Title:						
Contact Name:		ART MUELLER				
Address1:						
Address2:						
City:						
State:		NN				
Zip Code:						
Country Code:		999				
Phone:		(716) 208-6894				
Phone Ext:						
Email:						
Fax:						
Affiliation Type:		04				
Affiliation Name:		Facility Operator				
Affiliation Sub Type:		NNN				
Company:		NOCO EXPRESS				
Contact Title:						
Contact Name:		MICHAEL YOUNT				
Address1:						
Address2:						
City:						
State:		NY				
Zip Code:						
Country Code:		001				
Phone:		(716) 504-3319				
Phone Ext:						
Email:						
Fax:						
Affiliation Type:		01				
Affiliation Name:		Facility Owner				
Affiliation Sub Type:		E				
Company:		NOCO ENERGY CORPORATION				
Contact Title:		DIRECTOR OF RISK MANAGEMENT				
Contact Name:		MICHAEL YOUNT				
Address1:		2440 SHERIDAN DRIVE				
Address2:						
City:		TONAWANDA				
State:		NY				
Zip Code:		14150				
Country Code:		001				
Phone:		(716) 833-6626				
Phone Ext:						
Email:						
Fax:						

[85](#) 2 of 9 **SSE** 0.00 / 24.14 628.66 / -19 **NOCO #S41**
1055 Genesee Street **BROWNFIELDS**
Buffalo NY 14211

Site Code:	379128	Site Code (Web):	C915211
HW Code:	C915211	Site Class (Web):	C
Site Class:	C	Address 1 (Web):	1055 Genesee Street
Site Address:	1055 Genesee Street	Address 2 (Web):	
City:	Buffalo	Locality (Web):	Buffalo
ZIP:	14211	ZIP Code (Web):	14211
County:	Erie	County (Web):	Erie
SWIS:	1502	X Coord (Web):	-78.83888889
Region:	9	Y Coord (Web):	42.90194444
Town:	Buffalo (c)	Latitude (Web):	
Acres:	0.726	Longitude (Web):	
Record Added:	2007-03-29 13:00:00	Program:	BCP

Map Key	Number of Records	Direction	Distance (mi/ft)	Elev/Diff (ft)	Site	DB
---------	-------------------	-----------	------------------	----------------	------	----

Record Update:	2022-07-01 15:39:00				Address1 (GIS):	1055 Genesee Street
Updated by:	AECAPRIO				Address2 (GIS):	
Latitude:	42.901944444				Locality (GIS):	Buffalo
Longitude:	-78.838888889				Zipcode (GIS):	14211
Program Desc:	BCP				County (GIS):	Erie
Site code (GIS):	C915211				Program (GIS):	BCP
Site Class (GIS):	C					

Data Source:

Site Name: NOCO #S41

Site Name (Web): NOCO #S41

Site name (GIS): NOCO #S41

Site Class Desc (Web): Complete: The classification used for sites where the Department has determined that remediation has been satisfactorily completed under a remedial program (i. e., State Superfund, Brownfield Cleanup Program, Environmental Restoration Program, Voluntary Cleanup Program, and RCRA Corrective Action Program). State Superfund (Registry) sites must have completed all active operation, maintenance, or monitoring requirements before they can be delisted and made class C. Non-registry sites may be made a class C after successful completion of all required construction or after a no further action remedy has been selected by the Department. These sites will be issued a Certificate of Completion (COC), but may still require ongoing maintenance and periodic certification of institutional/engineering controls (IC/ECs).

Site Class Desc:

Assess DOH: Public drinking water is supplied to the area so exposure to contaminated groundwater is not expected. Exposure to contaminated subsurface soil is unlikely as the area is paved with asphalt. The potential for soil vapor intrusion was evaluated and determined not to be an exposure issue.

Description:

Location: The NOCO #S41 site is an approximately 0.73-acre site located in an urban area at 1055 Genesee Street in the City of Buffalo, Erie County. The site is located on the southeast corner of Genesee Street and Fillmore Avenue. Site Features: The site is a generally flat urban lot. There is one building on site and the remainder of the site is covered by asphalt and gravel with a small grassy area along the southern boundary. The nearest residential area is adjacent to the southeast boundary of the site. Current Zoning and Land Use: This site is zoned for commercial use and there is currently a retail store on the property. Past Use of the Site: The site was used as a retail gasoline station and convenience store until 2006. Use as a gasoline station and auto repair shop appears to have led to site contamination. Site Geology and Hydrogeology: The geology at the site is generally described as fill materials overlying dense brown/reddish-brown silty clay. The fill materials consist of silt, sand, and gravel with varying amounts of brick fragments at depths ranging from 1.5 to 8 feet below ground surface (fbgs). The site is situated over the Onondaga Formation of the Middle Devonian Series. The Onondaga Formation is comprised of a varying texture from coarse to very finely crystalline with a dark gray to tan color and chert and fossils within. The unit has an approximate thickness of 110 to 160 feet. Local groundwater flow was determined to be towards the south/southeast. Depth to groundwater averages on site from 6 to 13 fbgs.

Assessment:

Remediation at the site is complete. Prior to remediation the primary contaminants of concern were petroleum related volatile organic compounds (VOCs) and semi-volatile organic compounds (SVOCs) in soil and groundwater. Remedial activities have successfully achieved soil cleanup objectives for commercial use. Residual contamination in soil and groundwater is being managed under a Site Management Plan.

Materials Information

Waste Name:	BENZO(B)FLUORANTHENE	Waste Quantity:	UNKNOWN
Waste Code:			
Waste Name:	1,2,4-TRIMETHYLBENZENE	Waste Quantity:	UNKNOWN
Waste Code:			
Waste Name:	METHYL-TERT-BUTYL ETHER (MTBE)	Waste Quantity:	UNKNOWN
Waste Code:			
Waste Name:	BENZO(A)PYRENE	Waste Quantity:	UNKNOWN
Waste Code:			
Waste Name:	benzo(a)anthracene	Waste Quantity:	UNKNOWN
Waste Code:			
Waste Name:	XYLENE (MIXED)	Waste Quantity:	UNKNOWN
Waste Code:			
Waste Name:	BENZ(A)ANTHRACENE	Waste Quantity:	UNKNOWN
Waste Code:			

Owner Information

Sub Type:	NNN	Owner Street:	CENTRAL BRANCH
Own Op:	19	Owner Street 2:	1 LAFAYETTE STREET
Owner Name:	MICHAEL MAHANEY	Owner City:	BUFFALO
Owner Company:	BUFFALO & ERIE PUBLIC LIBRARY	Owner State:	NY
Country:	United States of America	Owner ZIP:	14203

Sub Type:	07	Owner Street:	11995 El Camino Real
Own Op:	01	Owner Street 2:	
Owner Name:	Matthew mcclellan	Owner City:	SAn Diego
Owner Company:	Realty Income Buffalo Genesee, LLC	Owner State:	CA
Country:	United States of America	Owner ZIP:	92130

Sub Type:	07	Owner Street:	11995 El Camino Real
Own Op:	06	Owner Street 2:	
Owner Name:	Matthew mcclellan	Owner City:	SAn Diego
Owner Company:	Realty Income Buffalo Genesee, LLC	Owner State:	CA
Country:	United States of America	Owner ZIP:	92130

HW Extra Information

Dump:	False	Disposal Start:	
Structure:	False	Disposal Terminate:	
Lagoon:	False	Latitude:	
Landfill:	False	Longitude:	
Pond:	False	Record Added:	2009-04-17 11:40:00
Dell:		Record Updated:	2009-12-15 15:45:00
Updated By:	WPMURRAY		

Projects Information

Project Code:	25	Operable Unit ID:	1136619
Project Desc:		Operable Unit:	01
Project Refer Name:		Operable Unit Desc:	Remedial Program
End Date:	2009-12-30 00:00:00	Code Name:	Certificate of Completion
End Status:	ACT		

Project Code:	02	Operable Unit ID:	1136619
Project Desc:	Remedial Investigation	Operable Unit:	01
Project Refer Name:		Operable Unit Desc:	Remedial Program
End Date:	2009-12-24 00:00:00	Code Name:	Remedial Investigation
End Status:	ACT		

Project Code:	05	Operable Unit ID:	1168211
Project Desc:	Remedial Action	Operable Unit:	01A
Project Refer Name:		Operable Unit Desc:	IRM - UST Removal
End Date:	2008-02-15 00:00:00	Code Name:	Remedial Action
End Status:	ACT		

Environmental Remediation

Contaminants:	1,2,4-trimethylbenzene, benzo(a)anthracene, benzo(a)pyrene, benzo(b)fluoranthene, methyl-tert-butyl ether (MTBE), xylene (mixed)
Operable Unit:	0

Contaminants:	1,2,4-trimethylbenzene, benzo(a)anthracene, benzo(a)pyrene, benzo(b)fluoranthene, methyl-tert-butyl ether (MTBE), xylene (mixed)
Operable Unit:	01A

Contaminants:	1,2,4-trimethylbenzene, benzo(a)anthracene, benzo(a)pyrene, benzo(b)fluoranthene, methyl-tert-butyl ether (MTBE), xylene (mixed)
Operable Unit:	1

Map Key	Number of Records	Direction	Distance (mi/ft)	Elev/Diff (ft)	Site	DB
---------	-------------------	-----------	------------------	----------------	------	----

Buffalo NY 14211

Site Code:	379128	Site Code (Web):	C915211
HW Code:	C915211	Site Class (Web):	C
Site Class:	C	Address 1 (Web):	1055 Genesee Street
Control Type:	INST	Locality (Web):	Buffalo
Program:	BCP	ZIP Code (Web):	14211
Program Desc:	BCP	County (Web):	Erie
SWIS:	1502	X Coord (Web):	-78.83888889
Site Address:	1055 Genesee Street	Y Coord (Web):	42.90194444
City:	Buffalo	Latitude (Web):	
ZIP:	14211	Longitude (Web):	
County:	Erie	Acres:	0.726
Region:	9	Record Updated:	2022-07-01 15:39:00
Town:	Buffalo (c)	Address 1 (GIS):	1055 Genesee Street
Latitude:	42.901944444	Address 2 (GIS):	
Longitude:	-78.838888889	Locality (GIS):	Buffalo
Record Added:	2007-03-29 13:00:00	Zipcode (GIS):	14211
Updated By:	AECAPRIO	County (GIS):	Erie
Sitecode (GIS):	C915211	Program (GIS):	BCP
Site Class (GIS):	C	Source:	

Site Name: NOCO #S41
Site Name (Web): NOCO #S41
Site Name (GIS): NOCO #S41

Address 2 (Web):
Site Class Desc:
Site Class Desc (Web):

Complete: The classification used for sites where the Department has determined that remediation has been satisfactorily completed under a remedial program (i. e., State Superfund, Brownfield Cleanup Program, Environmental Restoration Program, Voluntary Cleanup Program, and RCRA Corrective Action Program). State Superfund (Registry) sites must have completed all active operation, maintenance, or monitoring requirements before they can be delisted and made class C. Non-registry sites may be made a class C after successful completion of all required construction or after a no further action remedy has been selected by the Department. These sites will be issued a Certificate of Completion (COC), but may still require ongoing maintenance and periodic certification of institutional/engineering controls (IC/ECs).

Assess DOH: Public drinking water is supplied to the area so exposure to contaminated groundwater is not expected. Exposure to contaminated subsurface soil is unlikely as the area is paved with asphalt. The potential for soil vapor intrusion was evaluated and determined not to be an exposure issue.

Description:

Location: The NOCO #S41 site is an approximately 0.73-acre site located in an urban area at 1055 Genesee Street in the City of Buffalo, Erie County. The site is located on the southeast corner of Genesee Street and Fillmore Avenue. Site Features: The site is a generally flat urban lot. There is one building on site and the remainder of the site is covered by asphalt and gravel with a small grassy area along the southern boundary. The nearest residential area is adjacent to the southeast boundary of the site. Current Zoning and Land Use: This site is zoned for commercial use and there is currently a retail store on the property. Past Use of the Site: The site was used as a retail gasoline station and convenience store until 2006. Use as a gasoline station and auto repair shop appears to have led to site contamination. Site Geology and Hydrogeology: The geology at the site is generally described as fill materials overlying dense brown/reddish-brown silty clay. The fill materials consist of silt, sand, and gravel with varying amounts of brick fragments at depths ranging from 1.5 to 8 feet below ground surface (fbgs). The site is situated over the Onondaga Formation of the Middle Devonian Series. The Onondaga Formation is comprised of a varying texture from coarse to very finely crystalline with a dark gray to tan color and chert and fossils within. The unit has an approximate thickness of 110 to 160 feet. Local groundwater flow was determined to be towards the south/southeast. Depth to groundwater averages on site from 6 to 13 fbgs.

Assessment:

Remediation at the site is complete. Prior to remediation the primary contaminants of concern were petroleum related volatile organic compounds (VOCs) and semi-volatile organic compounds (SVOCs) in soil and groundwater. Remedial activities have successfully achieved soil cleanup objectives for commercial use. Residual contamination in soil and groundwater is being managed under a Site Management Plan.

Controls Information

Control Code:	34	Record Added Date:	2009-11-10 11:49:52.090000000
Control Name:	IC/EC Plan	Record Updated Date:	2021-10-28 15:46:14.233000000
Control Type:	INST	In Place Date:	2009-12-15 00:00:00
Updated By:	AECAPRIO		

Control Code:	08	Record Added Date:	2009-11-10 11:49:52.090000000
Control Name:	Ground Water Use Restriction	Record Updated Date:	2021-10-28 15:46:14.233000000
Control Type:	INST	In Place Date:	2009-12-15 00:00:00

Map Key	Number of Records	Direction	Distance (mi/ft)	Elev/Diff (ft)	Site	DB
<hr/>						
Updated By:	AECAPRIO					
Control Code:	32				Record Added Date:	2009-11-10 11:49:52.090000000
Control Name:	Site Management Plan				Record Updated Date:	2021-10-28 15:46:14.233000000
Control Type:	INST				In Place Date:	2009-12-15 00:00:00
Updated By:	AECAPRIO					
Control Code:	14				Record Added Date:	2009-11-10 11:49:52.090000000
Control Name:	Soil Management Plan				Record Updated Date:	2021-10-28 15:46:14.233000000
Control Type:	INST				In Place Date:	2009-12-15 00:00:00
Updated By:	AECAPRIO					
Control Code:	25				Record Added Date:	2009-11-10 11:49:52.090000000
Control Name:	Landuse Restriction				Record Updated Date:	2021-10-28 15:46:14.233000000
Control Type:	INST				In Place Date:	2009-12-15 00:00:00
Updated By:	AECAPRIO					
Control Code:	J				Record Added Date:	2009-11-10 11:49:52.090000000
Control Name:	Environmental Easement				Record Updated Date:	2021-10-28 15:46:14.233000000
Control Type:	INST				In Place Date:	2009-12-15 00:00:00
Updated By:	AECAPRIO					
<u>Materials Information</u>						
Waste Name:	METHYL-TERT-BUTYL ETHER (MTBE)				Waste Quantity:	UNKNOWN
Waste Code:						
Waste Name:	BENZ(A)ANTHRACENE				Waste Quantity:	UNKNOWN
Waste Code:						
Waste Name:	BENZO(A)PYRENE				Waste Quantity:	UNKNOWN
Waste Code:						
Waste Name:	BENZO(B)FLUORANTHENE				Waste Quantity:	UNKNOWN
Waste Code:						
Waste Name:	1,2,4-TRIMETHYLBENZENE				Waste Quantity:	UNKNOWN
Waste Code:						
Waste Name:	XYLENE (MIXED)				Waste Quantity:	UNKNOWN
Waste Code:						
Waste Name:	benzo(a)anthracene				Waste Quantity:	UNKNOWN
Waste Code:						
<u>Owner Information</u>						
Owner Op:	01				Owner Street 2:	
Sub Type:	07				Owner City:	SAn Diego
Owner Name:	Matthew mcclellan				Owner State:	CA
Owner Company:	Realty Income Buffalo Genesee, LLC				Owner ZIP:	92130
Owner Street:	11995 El Camino Real				Country:	United States of America
Owner Op:	06				Owner Street 2:	
Sub Type:	07				Owner City:	SAn Diego
Owner Name:	Matthew mcclellan				Owner State:	CA
Owner Company:	Realty Income Buffalo Genesee, LLC				Owner ZIP:	92130
Owner Street:	11995 El Camino Real				Country:	United States of America
Owner Op:	19				Owner Street 2:	1 LAFAYETTE STREET
Sub Type:	NNN				Owner City:	BUFFALO
Owner Name:	MICHAEL MAHANEY				Owner State:	NY
Owner Company:	BUFFALO & ERIE PUBLIC LIBRARY				Owner ZIP:	14203
Owner Street:	CENTRAL BRANCH				Country:	United States of America

Map Key	Number of Records	Direction	Distance (mi/ft)	Elev/Diff (ft)	Site	DB
---------	-------------------	-----------	------------------	----------------	------	----

HW Extra Information

Dump:	False	Disposal Start:	
Structure:	False	Disposal Terminate:	
Lagoon:	False	Latitude:	
Landfill:	False	Longitude:	
Pond:	False	Record Added:	2009-04-17 11:40:00
Dell:		Record Updated:	2009-12-15 15:45:00
Updated By:	WPMURRAY		

Projects Information

Project Code:	25	Operable Unit ID:	1136619
Project Desc:		Operable Unit:	01
Project Refer Name:		Operable Unit Desc:	Remedial Program
End Date:	2009-12-30 00:00:00	Code Name:	Certificate of Completion
End Status:	ACT		
Project Code:	02	Operable Unit ID:	1136619
Project Desc:	Remedial Investigation	Operable Unit:	01
Project Refer Name:		Operable Unit Desc:	Remedial Program
End Date:	2009-12-24 00:00:00	Code Name:	Remedial Investigation
End Status:	ACT		
Project Code:	05	Operable Unit ID:	1168211
Project Desc:	Remedial Action	Operable Unit:	01A
Project Refer Name:		Operable Unit Desc:	IRM - UST Removal
End Date:	2008-02-15 00:00:00	Code Name:	Remedial Action
End Status:	ACT		

Environmental Remediation

Contaminants:	1,2,4-trimethylbenzene, benzo(a)anthracene, benzo(a)pyrene, benzo(b)fluoranthene, methyl-tert-butyl ether (MTBE), xylene (mixed)
Operable Unit:	1
Contaminants:	1,2,4-trimethylbenzene, benzo(a)anthracene, benzo(a)pyrene, benzo(b)fluoranthene, methyl-tert-butyl ether (MTBE), xylene (mixed)
Operable Unit:	01A
Contaminants:	1,2,4-trimethylbenzene, benzo(a)anthracene, benzo(a)pyrene, benzo(b)fluoranthene, methyl-tert-butyl ether (MTBE), xylene (mixed)
Operable Unit:	0

85	4 of 9	SSE	0.00 / 24.14	628.66 / -19	EXXON/MOBIL STATION 1055 GENESEE STREET BUFFALO NY	NY SPILLS
--------------------	--------	-----	--------------	--------------	--	-----------

Spill No:	0300146	UST Trust:	False
Site ID:	129663	Spill Date:	2003-04-04 09:17:00
DER Facility ID:	111768	Received Date:	2003-04-04 11:17:00
CID:	422	CAC Date:	
Program Type:	ER	Insp Date:	
SWIS Code:	1502	Close Date:	2003-04-04 00:00:00
Water Body:		Create Date:	2003-04-04 00:00:00
Class:	D4	Update Date:	2003-05-20 00:00:00
Meets Std:	True	DEC Region:	9
Penalty:	False	Lead DEC:	BRENNAN
REM Phase:	0	After Hours:	False
County:	Erie		
Contributing Factor:	Human Error		
Reported by:	Responsible Party		
Referred to:			
Source:	Gasoline Station or other PBS Facility		
Source File:	NYSDEC - Environmental Remediation Data Files - Spill Data		

Map Key	Number of Records	Direction	Distance (mi/ft)	Elev/Diff (ft)	Site	DB
---------	-------------------	-----------	------------------	----------------	------	----

Caller Remark:

"station was having tanks filled and 2-3 gallons spilled. crs is present and cleaning up "

DEC Remark:

"Prior to Sept, 2004 data translation this spill Lead_DEC Field was KAB 04/04/03: KAB RECEIVED REPORT OF MINOR SPILLAGE OF 3 GALS. OF GASOLINE. SPILLAGE CLEANED UP BY RP. NO FURTHER ACTION NECESSARY. CLOSE OUT. *****NO PAPER FILE EXISTS FOR THIS SPILL*****"

Material Information

OP Unit ID:	868456	Med Ind Air:	False
OU:	01	Med GW:	False
Material ID:	508224	Med SW:	False
CAS No:		Med DW:	False
Material Family:	Petroleum	Med Sewer:	False
Quantity:	3.00	Med Surf:	False
Units:	G	Med Subway:	False
Recovered:	3.00	Med Utility:	False
Med Soil:	True	Oxygenate:	
Med Air:	False		
Material Code:	0009		
Material Name:	gasoline		

Spiller Information

Spiller Name:
Spiller Company: CRS
Spiller Address: 2445 ALLEN ST
Spiller City: NIAGARA FALLS
Spiller State: NY
Spiller Zip: 14303-
Spiller Country: 001
Contact Name: HELMI AGHA
Contact Phone: (716) 894-8343
Contact Ext:
Latitude: 42.902206000
Longitude: -78.839421000

<u>85</u>	5 of 9	SSE	0.00 / 24.14	628.66 / -19	NOCO EXPRESS #41 1055 GENESEE STREET BUFFALO NY	NY SPILLS
-----------	--------	-----	-----------------	-----------------	---	-----------

Spill No:	0275425	UST Trust:	False
Site ID:	129662	Spill Date:	2002-11-26 14:00:00
DER Facility ID:	111768	Received Date:	2002-11-26 14:00:00
CID:		CAC Date:	
Program Type:	ER	Insp Date:	
SWIS Code:	1502	Close Date:	2007-05-11 00:00:00
Water Body:		Create Date:	2002-11-26 17:20:00
Class:	C3	Update Date:	2007-05-11 08:05:02.700000000
Meets Std:	False	DEC Region:	9
Penalty:	False	Lead DEC:	FXGALLEG
REM Phase:	0	After Hours:	False
County:	Erie		
Contributing Factor:	Unknown		
Reported by:	DEC		
Referred to:			
Source:	Gasoline Station or other PBS Facility		
Source File:	NYSDEC - Environmental Remediation Data Files - Spill Data		

Caller Remark:

"DURING PBS INSPECTION, NOTED ODOR & SHEEN IN MONITORING WELLS, ODORS IN TANK SUMPS, AND ODOR IN MEDIUM OCTANE ATG

Map Key	Number of Records	Direction	Distance (mi/ft)	Elev/Diff (ft)	Site	DB
---------	-------------------	-----------	------------------	----------------	------	----

SUMP. ALSO, POOR EQUIPMENT MAINTENANCE; LINE LEAK DETECTORS OLD AND RUSTING."

DEC Remark:

"Prior to Sept, 2004 data translation this spill Lead_DEC Field was FG 11/27/02 LEFT A PHONE MESSAGE FOR ART MUELLER WHO WORKS FOR NOCO TO CALL BACK DUE TO THE SPILL FOUND DURING THE PBS INSPECTION. 12/2/02 HAVE NOT HEARD BACK FROM MR. MUELLER SO A LETTER SENT REQUESTING A SITE ASSESSMENT HAS BEEN SENT. A RESPONSE IS DUE BY 12/16/02. 12/9/02 ART MUELLER CALLED AND SAID THAT HE HAS BEEN OUT FOR A WEEK. HE REQUESTED A COPY OF THE PBS INSPECTION WHICH WAS FAXED TO HIM. HE SAID HE WILL INSPECT THE SITE HIMSELF AND PROVIDE HIS RESPONSE. 1/29/03 FG MET ART MUELLER ON SITE TODAY. WE INSPECTED ONE TANK PIT WELL AND FOUND A SHEEN AND STRONG GASOLINE ODORS. MR. MUELLER DID NOT HAVE THE CORRECT SAMPLE BOTTLES FOR SUBMISSION TO THE LAB. HE SAID HE HAD PUMPED OUT THE TANK PIT WELLS PREVIOUSLY AND 1200 GALLONS WERE PUMPED OFF. THE WATER WAS TAKEN TO THEIR TERMINAL IN TONAWANDA. I TOLD HIM WE WOULD NEED DOCUMENTATION ON THIS. I TOLD HIM ADDITIONAL INVESTIGATION AND REMEDIATION ARE NECESSARY ON THE SITE DUE TO THE PRESENCE OF GASOLINE IN THE WELLS. HE SAID HE WILL SPEAK TO DENNIS BARRY AND MIKE YOUNT ABOUT THE SITE. HE SAID HE RECENTLY TESTED THE UST'S AND LINES FOR TIGHTNESS AND THEY ARE TIGHT. 2/3/03 FG SPOKE TO DENNIS BARRY WHO SAID THEY WANT TO EVACUATE THE WELLS AGAIN AND DISPOSE OF THE WATERS. I TOLD HIM TO PROVIDE DOCUMENTATION ON ALL THE WORK THAT HAS BEEN DONE AND DISPOSAL RECEIPTS AND WHATEVER ELSE THEY WANT TO DO. 3/5/03 FG SPOKE TO DENNIS BARRY AND MIKE YOUNT. THEY SAID THEY COMPLETED ALL THE WORK ASSOCIATED WITH DEFICIENCIES NOTED IN THE PBS INSPECTION. THEY WANT TO PUMP OUT THE UST PIT AGAIN BUT THEY WOULD LIKE TO USE A SURFACTANT. THEY WILL THEN MONITOR THE WELLS WEEKLY AND SAMPLE FOR ANALYSIS ON A REGULAR SCHEDULE. I TOLD THEM TO PUT THEIR PROPOSAL IN WRITING AND IDENTIFY WHERE THE WATERS ARE GOING FROM THIS PUMP OUT AND PREVIOUS ONES. THEY AGREED THAT THEY WOULD PUT THEIR PROPOSAL IN WRITING AND SUBMIT IT. THEY WILL CONTINUE TO MONITOR THE WELLS FOR ONE YEAR AFTER ANALYTICAL RESULTS SHOW THEY ARE CLEAN. 4/15/03 FG SPOKE TO MIKE YOUNT WITH NOCO. HE SUBMITTED A REMEDIAL PROPOSAL WHICH STATED HE ALREADY ADDED THE SURFACTANT AND ALREADY PUMPED OUT THE TANK WATERS. I IDENTIFIED SEVERAL DEFICIENCIES IN THE PROPOSAL AND PUT THEM IN WRITING. NOCO NEEDS TO PROVIDE PREVIOUS WORK COMPLETED, ANALYZE FOR THE ENTIRE STARS LIST, MEASURE WATER RECOVERY AND PROVIDE BIWEEKLY TANK PIT WELL OBSERVATION REPORTS ALONG WITH THE QUARTERLY REPORTS. 7/29/03 NOCO SUBMITTED THEIR FIRST QUARTERLY REPORT WHICH SHOWS THAT THERE ARE SIGNIFICANT GROUNDWATER IMPACTS FROM GASOLINE. ONLY 1 TANK PIT WELL WAS SAMPLED FOR ANALYSIS, WELL#4, WHICH IS NOT IDENTIFIED ON ANY MAP. RESULTS ARE AS FOLLOW: MTBE 12600PPB BENZENE 1480 TOLUENE 12600 ETHYLBENZENE 1350 M,P XYLENE 11300 O XYLENE 4930 ISOPROPYLBENZENE 102 N PROPYLBENZENE 176 135 TRIMETHYLBENZENE 644 124 TRIMTHYLBENZENE 2580 N BUTYLBENZENE 179 NAPHTHALENE 251 THIS IS THE ONLY ANALYSIS WE HAVE AVAILABLE. THERE IS NO BASELINE PRIOR TO TREATMENT TO COMPARE THESE RESULTS TO. THERE IS NO INSPECTION REPORT FOR THE DAY THESE SAMPLES WERE TAKEN. 7/29/03 FG SPOKE TO MIKE YOUNT WITH NOCO WHO SAID THAT HE WILL SPEAK TO DAVE KINGSLEY AND GET BACK TO ME REGARDING WHAT ACTIONS THEY WILL TAKE AT THIS SITE. HE WILL RESPOND TODAY. 7/29/03 MIKE YOUNT CALLED BACK AND STATED HE WOULD GENERATE A PLAN FOR THE SITE WORK AND WOULD PROVIDE THAT INFORMATION WITHIN ONE WEEK. 10/7/03 MIKE YOUNT FAXED A SENTINEL PROPOSAL TO EXTRACT WATER FROM ONE WELL MIX IT WITH BIO MATERIAL AND INJECT IT BACK INTO ANOTHER TANK PIT WELL. FG SPOKE TO MIKE YOUNT INDICATING THAT ONCE YOU REMOVE CONTAMINATED WATER FROM THE GROUND YOU CAN'T PUMP IT BACK IN. I TOLD HIM HE WOULD HAVE TO LOOK FOR THE SOURCE OR CONFIRM THAT IT ISN'T IN THE SURROUNDING SOILS. WE ONLY HAVE ONE GW DATA POINT AND THAT IS AT APPROXIMATELY 50PPM TOTAL 8021 COMPOUNDS. HE SAID HE WILL DO SOME SUBSURFACE WORK SURROUNDING THE UST PIT VERY QUICKLY. HE WILL ALSO FAX THE TIGHTNESS TEST COMPLETED FOR THE TANK AND LINE SYSTEM. 11/18/03 MIKE YOUNT 504-3319 CALLED AND SAID HE IS HAVING CRAIG SLATER REVIEW THE SITE DUE TO THE COMPLEXITY OF THE ISSUES. THE SITE WAS A FORMER CUMBERLAND. NOCO WILL DO SUBSURFACE SAMPLING. HE IS TO CALL BACK. 12/8/03 ANGELA DEMERLE WITH HARTER SECREST CALLED AND SAID THAT A LIMITED PHASE 1 WILL BE COMPLETED BY JANUARY 15, 2003. THEY WILL THEN DO A PHASE 2 BASED ON THE REPORT. 1/12/03 ANGELA DEMERLE CALLED AND SAID THEY ARE IN THE PROCESS OF COMPLETING A PHASE I INVESTIGATION ON THE SITE. 3/12/04 ANGELA DEMERLE SAID THAT SHE WILL HAVE A PHASE I INTO THE OFFICE WITHIN TWO WEEKS. 5/11/04 MS. DEMERLE CALLED AND SAID THE PHASE I WILL BE SUBMITTED BY THE END OF THIS WEEK. 7/6/04 CALL INTO MIKE YOUNT WITH NOCO. 7/7/04 MIKE YOUNT WITH NOCO CALLED AND SAID HE WILL SUBMIT THE PHASE I BY THE END OF THIS WEEK. 7/16/04 NOCO SUBMITTED THE PHASE I THEY COMPLETED. HISTORICAL INFORMATION INDICATES THE PROPERTY WAS A GULF AND THEN CUMBERLAND STATION. UST REMOVAL WAS CONDUCTED IN 1988 BY CUMBERLAND. THEY REMOVED CONTAMINATED SOIL AND BIOREMEDIATED IT ABOVE GROUND. EXCAVATION SAMPLES WERE NOT COLLECTED. NOCO INDICATES THEY ARE FULLY INDEMNIFIED FOR CLEANUP COSTS FROM CUMBERLAND AND WILL PURSUE THEM. THEY HAVE ASKED THAT DEC WAIT FOR THE RESOLUTION. 9/3/04 SENTINEL SUBMITTED A SCOPE OF WORK FOR THE SITE. 5 BORINGS WILL BE COMPLETED ON 9/22/04 WITH A REPORT OF FINDINGS PROVIDED ON 10/15/04. 9/22/04 FG SITE INSPECTION. MET DAVE KINGSLEY WITH SENTINEL ON SITE. HE INSTALLED WELLS AROUND THE NORTH SIDE OF THE UST PIT AND FOUND NO CONTAMINATION. HE WOULD NOT DRILL ON THE SOUTH SIDE OF THE UST PIT BECAUSE THE UTILITIES AND THE TANK LINES WERE NOT PROPERLY MARKED. I TOLD MR. KINGSLEY THAT THIS WOULD BE AN INCOMPLETE INVESTIGATION AND ADDITIONAL BORINGS OR TEST PITS WOULD HAVE TO BE PLACED IN THIS AREA. 10/28/04 RECD THE SENTINEL SUBSURFACE INVESTIGATION REPORT. 10 SUBSURFACE BORINGS WERE COMPLETED TO REFUSAL WHICH WAS 8 FT DEEP. ONE BORING, B5 SHOWED CONTAMINATION ABOVE TAGM LEVELS IN THE WATER AND SOILS. NO SAMPLING WAS COMPLETED IN THE AREA OF THE UNDERGROUND LINES. SENTINEL INDICATES THAT FORENSIC ANALYSIS SHOWS THE CONTAMINATION PREDATES NOCO'S INVOLVEMENT AT THE SITE BUT THEY DO NOT PROVIDE A COPY. SENTINEL ALSO INDICATES THAT THEY WILL BE PREPARING A COURSE OF ACTION TO ADDRESS THE SUBSURFACE IMPACTS EXCEEDING THE NYSDEC'S REGULATORY CLEANUP OBJECTIVES. THEY DO NOT PROVIDE A DATE WHEN THIS WILL BE SUBMITTED. 11/8/04 CALL INTO DAVE KINGSLEY WITH SENTINEL TO ASK ABOUT A SUBMISSION DATE AND WHETHER OR NOT THEY ARE CLAIMING THEY NOCO IS RESPONSIBLE FOR THE CONTAMINATION ON SITE. 11/16/04 MR. KINGSLEY NEVER RETURNED MY CALL SO A LTR WAS SENT REQUESTING A WORK PLAN BY 12/3/04. 12/23/04 SENTINEL SUBMITTED THEIR RESPONSE TO MY 11/16/04 LETTER. THEY DO NOT BELIEVE THEY ARE RESPONSIBLE BUT WILL DO THE SITE WORK. SENTINEL WILL SUBMIT A REMEDIAL ACTION PLAN BY 12/31/04. 1/5/05 SENTINEL DID NOT SUBMIT A REMEDIAL ACTION PLAN BUT HAS REQUESTED TO SUBMIT THREE QUARTERS OF GW MONITORING AND THEN SUBMIT A REMEDIAL ACTION PLAN IN JUNE 2005. 1/21/05 SENTINEL SUBMITTED A GW SAMPLE RESULT FROM THE TANK PIT. THE RESULTS ARE 606.5 PPB TOTAL 8260 STARS LIST COMPOUNDS. 3/30/05 RECD THE SAMPLING RESULTS FROM THE MARCH QUARTERLY SAMPLING EVENT. RESULTS ARE FROM TWO TANK FIELD WELLS: TANK FIELD WELL TANK FIELD WELL BENZENE 21.8 5.2 OXYLENE 160 52.9 MIXED XYLENE 10.9 26.7 124TRIMETHYLBENZENE 11.8 35.7 135TRIMETHYLBENZENE 10.5 NAPHTHALENE 65 14 ALL RESULTS IN PPB. 02/23/06: MF T/C MIKE YOUNT, LEFT MESSAGE TO RETURN CALL.

Map Key	Number of Records	Direction	Distance (mi/ft)	Elev/Diff (ft)	Site	DB
---------	-------------------	-----------	------------------	----------------	------	----

03/27/06: MF UPDATE LETTER TO RP, RESPONSE BY 4/15/06. 11/2/06 FG, DKK, MLD, CHAD STANISZEWSKI, JOE RYAN ALL WITH DEC MET WITH NOCO - MIKE YOUNT, CRAIG SLATER, MIKE LESAKOWSKI. MET TO DISCUSS POSSIBLE BROWNFIELD APPLICATION. NOCO IS PLANNING ON KNOCKING DOWN AND REBUILDING THE STATION. THEY BOUGHT THE PROPERTY FROM CUMBERLAND IN 1993 AND BELIEVE THE SITE CONTAMINATION IS FROM CUMBERLAND. WE AGREED THAT IF WITHIN 30 DAYS FROM TODAY IF THE BROUWNFIELD APPLICATION IS NOT SUBMITTED, THEN SPILLS WILL PURSUE. 5/11/07 NOCO SUBMITTED A BROWNFIELD APPLICATION FOR THE WORK AT THIS SITE AND IT HAS BEEN ACCEPTED BY THE DEPARTMENT. SPILLS FILE IS CLOSED. DER WILL PURSUE REMEDIAL ACTION."

Material Information

OP Unit ID:	868108	Med Ind Air:	False
OU:	01	Med GW:	True
Material ID:	552469	Med SW:	False
CAS No:		Med DW:	False
Material Family:	Petroleum	Med Sewer:	False
Quantity:	.00	Med Surf:	False
Units:	G	Med Subway:	False
Recovered:	.00	Med Utility:	False
Med Soil:	False	Oxygenate:	
Med Air:	False		
Material Code:	0009		
Material Name:	gasoline		

Spiller Information

Spiller Name:	MICHAEL F. NEWMAN
Spiller Company:	NOCO ENERGY CORP.
Spiller Address:	2440 SHERIDAN DRIVE
Spiller City:	TONAWANDA
Spiller State:	NY
Spiller Zip:	14150-
Spiller Country:	001
Contact Name:	ART MUELLER
Contact Phone:	(716) 833-6626
Contact Ext:	
Latitude:	42.902206000
Longitude:	-78.839421000

85	6 of 9	SSE	0.00 / 24.14	628.66 / -19	DOLLAR GENERAL STORE #12975 1055 GENESEE ST BUFFALO NY 14211	FINDS/FRS
--------------------	--------	------------	---------------------	---------------------	---	------------------

Registry ID:	110008033966
FIPS Code:	36029
HUC Code:	04120103
Site Type Name:	STATIONARY
Location Description:	
Supplemental Location:	
Create Date:	01-MAR-00
Update Date:	30-APR-14
Interest Types:	CESQG
SIC Codes:	
SIC Code Descriptions:	
NAICS Codes:	452990
NAICS Code Descriptions:	ALL OTHER GENERAL MERCHANDISE STORES.
Conveyor:	FRS-GEOCODE
Federal Facility Code:	
Federal Agency Name:	
Tribal Land Code:	
Tribal Land Name:	
Congressional Dist No:	28
Census Block Code:	360290027022002
EPA Region Code:	02
County Name:	ERIE
US/Mexico Border Ind:	

Map Key	Number of Records	Direction	Distance (mi/ft)	Elev/Diff (ft)	Site	DB
Latitude:		42.90239				
Longitude:		-78.83918				
Reference Point:		CENTER OF A FACILITY OR STATION				
Coord Collection Method:		ADDRESS MATCHING-HOUSE NUMBER				
Accuracy Value:		30				
Datum:		NAD83				
Source:						
Facility Detail Rprt URL:		https://ofmpub.epa.gov/frs_public2/fii_query_detail.disp_program_facility?p_registry_id=110008033966				
Program Acronyms:						
RCRAINFO:NYD986866978						

85	7 of 9	SSE	0.00 / 24.14	628.66 / -19	PYRAMID EXXON S-41 1055 GENESEE STREET BUFFALO NY 14211	FINDS/FRS
Registry ID:		110032624079				
FIPS Code:						
HUC Code:		04120103				
Site Type Name:		STATIONARY				
Location Description:						
Supplemental Location:						
Create Date:		15-NOV-07				
Update Date:		03-MAY-15				
Interest Types:		ENFORCEMENT/COMPLIANCE ACTIVITY				
SIC Codes:						
SIC Code Descriptions:						
NAICS Codes:						
NAICS Code Descriptions:						
Conveyor:		FRS-GEOCODE				
Federal Facility Code:						
Federal Agency Name:						
Tribal Land Code:						
Tribal Land Name:						
Congressional Dist No:		28				
Census Block Code:		360290027022002				
EPA Region Code:		02				
County Name:		ERIE				
US/Mexico Border Ind:						
Latitude:		42.90239				
Longitude:		-78.83918				
Reference Point:		CENTER OF A FACILITY OR STATION				
Coord Collection Method:		ADDRESS MATCHING-HOUSE NUMBER				
Accuracy Value:		30				
Datum:		NAD83				
Source:						
Facility Detail Rprt URL:		https://ofmpub.epa.gov/frs_public2/fii_query_detail.disp_program_facility?p_registry_id=110032624079				
Program Acronyms:						
ICIS:600035955						

85	8 of 9	SSE	0.00 / 24.14	628.66 / -19	DOLLAR GENERAL STORE #12975 1055 GENESEE ST BUFFALO NY 14211	RCRA VSQG
EPA Handler ID:		NYD986866978				
Gen Status Universe:		VSG				
Contact Name:		CHRIS BAKER				
Contact Address:		5151, SAN FELIPE ST SUITE 1600, HOUSTON, TX, 77056, US				
Contact Phone No and Ext:		713-625-7015				
Contact Email:		CHRIS.BAKER@PSCNOW.COM				
Contact Country:		US				
County Name:		ERIE				

Map Key	Number of Records	Direction	Distance (mi/ft)	Elev/Diff (ft)	Site	DB
EPA Region:		02				
Land Type:		Private				
Receive Date:		20131119				
Location Latitude:		42.907449				
Location Longitude:		-78.826682				

Violation/Evaluation Summary

Note: NO RECORDS: As of Nov 2022, there are no Compliance Monitoring and Enforcement (violation) records associated with this facility (EPA ID).

Handler Summary

Importer Activity: No
Mixed Waste Generator: No
Transporter Activity: No
Transfer Facility: No
Onsite Burner Exemption: No
Furnace Exemption: No
Underground Injection Activity: No
Commercial TSD: No
Used Oil Transporter: No
Used Oil Transfer Facility: No
Used Oil Processor: No
Used Oil Refiner: No
Used Oil Burner: No
Used Oil Market Burner: No
Used Oil Spec Marketer: No

Hazardous Waste Handler Details

Sequence No: 2
Receive Date: 20060101
Handler Name: CUMBERLAND FARMS
Federal Waste Generator Code: N
Generator Code Description: Not a Generator, Verified
Source Type: Implementer

Hazardous Waste Handler Details

Sequence No: 1
Receive Date: 19990708
Handler Name: CUMBERLAND FARMS
Federal Waste Generator Code: N
Generator Code Description: Not a Generator, Verified
Source Type: Implementer

Hazardous Waste Handler Details

Sequence No: 3
Receive Date: 20070101
Handler Name: CUMBERLAND FARMS
Federal Waste Generator Code: N
Generator Code Description: Not a Generator, Verified
Source Type: Implementer

Hazardous Waste Handler Details

Sequence No: 1
Receive Date: 19880511
Handler Name: CUMBERLAND FARMS
Federal Waste Generator Code: 1

Generator Code Description: Large Quantity Generator
Source Type: Notification

Waste Code Details

Hazardous Waste Code: D001
Waste Code Description: IGNITABLE WASTE

Hazardous Waste Handler Details

Sequence No: 2
Receive Date: 20131119
Handler Name: DOLLAR GENERAL STORE #12975
Federal Waste Generator Code: 3
Generator Code Description: Very Small Quantity Generator
Source Type: Notification

Waste Code Details

Hazardous Waste Code: D002
Waste Code Description: CORROSIVE WASTE

Hazardous Waste Code: D007
Waste Code Description: CHROMIUM

Hazardous Waste Code: D009
Waste Code Description: MERCURY

Hazardous Waste Code: D035
Waste Code Description: METHYL ETHYL KETONE

Hazardous Waste Code: D001
Waste Code Description: IGNITABLE WASTE

Hazardous Waste Code: D005
Waste Code Description: BARIUM

Hazardous Waste Code: D008
Waste Code Description: LEAD

Hazardous Waste Code: D016
Waste Code Description: 2,4-D (2,4-DICHLOROPHENOXYACETIC ACID)

Owner/Operator Details

Owner/Operator Ind: Current Operator	Street No:	
Type: Private	Street 1:	NOT REQUIRED
Name: CUMBERLAND FARMS INC	Street 2:	
Date Became Current:	City:	NOT REQUIRED
Date Ended Current:	State:	WY
Phone: 212-555-1212	Country:	US
Source Type: Implementer	Zip Code:	99999

Owner/Operator Ind: Current Owner	Street No:	100
Type: Private	Street 1:	MISSION RIDGE
Name: DOLGENCORP OF NEW YORK INC	Street 2:	
Date Became Current: 20110925	City:	GOODLETTSVILLE
Date Ended Current:	State:	TN
Phone: 615-844-4804	Country:	US
Source Type: Notification	Zip Code:	37072

Owner/Operator Ind: Current Owner	Street No:	
Type: Private	Street 1:	NOT REQUIRED
Name: CUMBERLAND FARMS INC	Street 2:	

Map Key	Number of Records	Direction	Distance (mi/ft)	Elev/Diff (ft)	Site	DB
Date Became Current:					City:	NOT REQUIRED
Date Ended Current:					State:	WY
Phone:	212-555-1212				Country:	
Source Type:	Notification				Zip Code:	99999
Owner/Operator Ind:		Current Operator			Street No:	
Type:	Private				Street 1:	
Name:	DOLLAR GENERAL STORE #12975				Street 2:	
Date Became Current:	20110925				City:	
Date Ended Current:					State:	
Phone:					Country:	US
Source Type:	Notification				Zip Code:	
Owner/Operator Ind:		Current Owner			Street No:	
Type:	Private				Street 1:	NOT REQUIRED
Name:	CUMBERLAND FARMS INC				Street 2:	
Date Became Current:					City:	NOT REQUIRED
Date Ended Current:					State:	WY
Phone:	212-555-1212				Country:	US
Source Type:	Implementer				Zip Code:	99999

Historical Handler Details

Receive Dt:	19990708
Generator Code Description:	Not a Generator, Verified
Handler Name:	CUMBERLAND FARMS
Receive Dt:	19880511
Generator Code Description:	Large Quantity Generator
Handler Name:	CUMBERLAND FARMS
Receive Dt:	20060101
Generator Code Description:	Not a Generator, Verified
Handler Name:	CUMBERLAND FARMS
Receive Dt:	20070101
Generator Code Description:	Not a Generator, Verified
Handler Name:	CUMBERLAND FARMS

85	9 of 9	SSE	0.00 / 24.14	628.66 / -19	PYRAMID EXXON S-41 1055 GENESEE STREET BUFFALO NY 14211	ICIS
--------------------	--------	-----	--------------	--------------	---	------

EPA Region:		Federal Fac ID:	
Registry ID:	110032624079	Tribal Land Code:	
Pgm Sys ID:	600035955	County:	ERIE
Pgm Sys Acnrm:	ICIS	Latitude 83:	42.90239
Permit Type:		Longitude 83:	-78.83918

Details

Interest Type:	ENFORCEMENT/COMPLIANCE ACTIVITY	Public Ind:	Y
Active Status:		FIPS Code:	
Accuracy Value:	30	HUC 8 Code:	04120103
Pgm Report URL:	no data yet	HUC 12:	
Federal Agency Name:			
Federal Land Ind:			
Fed Facility Code:			
Ref Point Desc:	CENTER OF A FACILITY OR STATION		
Collect Mth Desc:	ADDRESS MATCHING-HOUSE NUMBER		
Fac URL:	https://ofmpub.epa.gov/frs_public2/fii_query_detail.disp_program_facility?p_registry_id=110032624079		
Program URL:			

86	1 of 2	ESE	0.01 / 27.91	648.60 / 1	1251 FILLMORE AVENUE 1251 FILLMORE AVE.	FINDS/FRS
--------------------	--------	-----	--------------	------------	--	-----------

Map Key	Number of Records	Direction	Distance (mi/ft)	Elev/Diff (ft)	Site	DB
---------	-------------------	-----------	------------------	----------------	------	----

BUFFALO NY 14211

Registry ID: 110040721546
FIPS Code: 36029
HUC Code: 04120103
Site Type Name: BROWNFIELDS SITE
Location Description:
Supplemental Location:
Create Date: 12-APR-10
Update Date: 24-SEP-14
Interest Types: BROWNFIELDS PROPERTY
SIC Codes:
SIC Code Descriptions:
NAICS Codes:
NAICS Code Descriptions:
Conveyor: FRS-GEOCODE
Federal Facility Code:
Federal Agency Name:
Tribal Land Code:
Tribal Land Name:
Congressional Dist No: 28
Census Block Code: 360290035004009
EPA Region Code: 02
County Name: ERIE
US/Mexico Border Ind:
Latitude: 42.907738
Longitude: -78.839075
Reference Point: ENTRANCE POINT OF A FACILITY OR STATION
Coord Collection Method: ADDRESS MATCHING-HOUSE NUMBER
Accuracy Value: 50
Datum: NAD83
Source:
Facility Detail Rprt URL: https://ofmpub.epa.gov/frs_public2/fii_query_detail.disp_program_facility?p_registry_id=110040721546
Program Acronyms:

ACRES:111033

86	2 of 2	ESE	0.01 / 27.91	648.60 / 1	1251 Fillmore Avenue 1251 Fillmore Ave. Buffalo NY 14211	FED BROWNFIELDS
--------------------	--------	-----	--------------	------------	--	-----------------

Property ID:	111033	BF Property (Map):	111033
Lat Measure:	42.90772	Latitude (Map):	42.90772
Long Measure:	-78.8386529	Longitude (Map):	-78.8386529
Property Name:	1251 Fillmore Avenue		
Address:	1251 Fillmore Ave.		
City:	Buffalo		
State Code:	NY		
Zip Code:	14211		
Primary Name (Map):	1251 FILLMORE AVENUE		
Location Address (Map):	1251 FILLMORE AVE.		
City Name (Map):	BUFFALO		
County Name (Map):	ERIE		
State Code (Map):	NY		
Postal Code (Map):	14211		

Brownfields Details

Registry I:	110040721546	EPA ID:	
EPA Region:	02	BF RLF Gra:	
Cat No:	04120103	BF RLF Pil:	
RCRA Handl:		BF Assess :	
RCRA Curre:		BF Cleanup:	
RCRA Remed:		BF Tba Ind:	Y

Map Key	Number of Records	Direction	Distance (mi/ft)	Elev/Diff (ft)	Site	DB
RCRA Const:					BF 128a In:	
RCRA EI He:					BF IC Code:	U
RCRA EI Gm:					BF IC Gc I:	U
RCRA Rem 1:					BF IC Ep I:	U
RCRA Ec Gw:					BF IC ID I:	U
RCRA Ec Ng:					BF IC Pr I:	U
RCRA IC Ep:					FF Brac In:	
RCRA IC Gc:					BF RLF Ind:	
RCRA IC ID:					BF Assess1:	
RCRA IC Pr:					BF Multipu:	
FF RCRA In:					BF Awp Ind:	
RCRA Trans:					BF Showcas:	
RCRA Tra 1:					BF 128a P :	
RCRA Ec Co:					LUST Relea:	
RCRA IC Co:					LUST Award:	
RCRA Gpra :					LUST State:	
RCRA Rem 2:					Congressio:	NY-26
RCRA Dru 1:					FD Agency :	
SF Site ID:					FD Listing:	
SF Ec Ind:					FD Non NPL:	
SF EI Gm C:					FD RCRA Ha:	
SF EI He C:					FD RCRA Ca:	
SF IC Ind:					FD SF NPL :	
SF NPL Cod:					FD FF Ind:	
SF NPL C 1:					FD Ej Code:	
SF Admin F:					FD Brac In:	
FF And Sit:					FD Federal:	
FF SF Ind:					FD Hrs Sco:	
Map Symbol:	B				FD Ongoing:	
Data Refre:	29-Jul-2022				FD NPL Sta:	
GIS Refres:					FD Non N 1:	
New Site:					FD RCRA Gw:	
Repow Ref :			https://cimc.epa.gov/ords/cimc/f?p=CIMC:REPOWER::::P33_REF:22161		FD RCRA He:	
EPAOSC Sit:					FD GMS Sur:	
EPAOSC Res:					FD Hes Sur:	
EPAOSC R 1:					FD SF Site:	
EPAOSC Sta:					FD Brac Ro:	
EPAOSC Inc:					Stimulus S:	
Desc :					Stimulus B:	
Ind Name:						
Cat Name:			Buffalo-Eighteenmile			
Sub Name:			Buffalo-Eighteenmile			
Primary Name:			1251 FILLMORE AVENUE			
RCRA Drupa:						
Url:					https://obipublic11.epa.gov/analytics/saw.dll?PortalPages&Action=Navigate&col1=ACRES_GRANT_EXPORT.PROPERTY_ID&val1=%22111033.0%22&PortalPath=/shared/CIMC/_portal/CIMC&Page=Profile+Page90772&featype=point&radius=1.0	
Census Url:					https://ejscreen.epa.gov/mapper/demogreportpdf.aspx?report=census2010sf1&coords=-78.8386529%2C42.90772&featype=point&radius=1.0	
ACS Url:					https://ejscreen.epa.gov/mapper/demogreportpdf.aspx?report=acs2017&coords=-78.8386529%2C42.90772&featype=point&radius=1.0	
SF Site Na:					UST Status:	
SF Non Npl:					UST Substa:	
SF Non N 1:					UST Landus:	
SF Non N 3:					UST SPA Wa:	
ERR Lat Lo:					UST SPA Fa:	
REPOW BF:	SG				UST WHPA W:	
REPOW SF:					UST WHPA F:	
REPOW RCRA:					UST Open:	
REPOW Ref1:	22161				UST Closed:	
RCRA Han 1:					LUST ID:	
RCRA Rau I:					Saa Site:	
BF Propert:			111033-			
REPOW Re 1:			RE-Powering Site Profile			
BF Prope 1:			1251 Fillmore Avenue			
SF Non N 2:						

Map Key	Number of Records	Direction	Distance (mi/ft)	Elev/Diff (ft)	Site	DB
---------	-------------------	-----------	------------------	----------------	------	----

Cleanups In My Community (CIMC)

Grant ID:	69605796				ASMT Cntrl Sub :	
Grant Type:	TBA				Cleanup Cntrl Sub :	
EPA Region:	02				ASMT Asbestos :	
Ownership Entity:	Government				Cleanup Asbestos :	
Latitude Measure:	42.90772				ASMT PcbS :	
Longitude Measure:	-78.8386529				Cleanup PcbS :	
Flag Cleanup Reqcd:	U				ASMT VocS :	
Flag IC Required:	U				Cleanup VocS :	
Stcntrbg:					ASMT Lead :	
Property Size:	.25				Cleanup Lead :	
Flag IC in Place:					ASMT Oth Metal :	
IC in Place Date:					Cleanup Oth Metal :	
Prop Cntrl :					ASMT Pahs :	
Gov Cntrl :					Cleanup Pahs :	
Permit Tools :					ASMT Oth Cont:	
Info DevICes :					Cleanup Oth Cont:	
Prop Fnding Type Cd:	Hazardous				ASMT Air :	
Ownshp Changed :	N				Cleanup Air :	
Sflp Factor :	N				ASMT Drk Wat:	
Source Mapscale No:					Cleanup Drk Wat:	
Past Cml Acres:	.25				ASMT Grd Water:	
Future Cml Acres:					Cleanup Grd Water:	
Past Grnspc Acres:					ASMT Sediments :	
Future Grnspc Acres:					Cleanup Sediments :	
Past Acres:					ASMT Soil :	
Future Acres:					Cleanup Soil :	
Past Res Acres:					ASMT Srf Water :	
Future Res Acres:					Cleanup Srf Water :	
St Enrollment Dt:					Other Media :	
St Enrollment ID:					Unknown Media :	Y
St NFA Dt:					Ready For Reuse :	N
Assess Petrol Prod :					Assess Amount:	3146
Cleanup Petrol Prod :					Assess Fnd Ent Nm:	USEPA
Assess Start Dt:	11/05/2008				Photo Available :	Y
Assess Cmpltn Dt:	02/13/2009				Video Available :	N
Cleanup Start Dt:					Cleanup Acres:	
Cleanup Cmpltn Dt:					Cleanup Amount:	
Redev Start Dt:					Redev Acres:	
Redev Cleanup Jobs:					Redev Amount:	
Grant Recipient Nm:		R2 TBA - New York (STAG Funded)				
PropertyNm:		1251 Fillmore Avenue				
Address:		1251 Fillmore Ave.				
City:		Buffalo				
State Code:		NY				
Zip Code:		14211				
Local Parcel No:						
Current Owner:		Buffalo, NY				
IC Data Address:						
Horizontal Collection Method:						
Reference Point:						
Horizontal Reference Datum:						
Other Description:						
Other Desc Cleaned Up:						
Assess Type:		Phase I Environmental Assessment				
Assess Fund Entity:		US EPA - TBA Funding				
Cleanup Funding EntityNm:						
Cleanup Fund Entity:						
Redev Funding Entity Nm:						
Desc Hist:		Past uses include a gas station and a auto supply shop.				
Accmplisht Cnt Flag:	Y				Vacant Housing:	963
Coop Agreement No:	n/a				Vacant Housing Pct:	31.53
Past Mltistry Acres:					Total Unemployed:	341
Ftr Multistory Acres:					Unemployed Pct:	7.68
Assess Cadmium :					Radius:	.5
Clnup Cadmium :					Actvy Funded:	

Map Key	Number of Records	Direction	Distance (mi/ft)	Elev/Diff (ft)	Site	DB
Assess Chromium :					Redev Lvrgd Srcs:	
Clnup Chromium :					AA Amt Funding:	
Assess Copper :					Flag Clnup Trmt Tech:	
Clnup Copper :					Excavation Disposal:	
Assess Iron :					Extrctn of Cntmnts:	
Clnup Iron :					Removal of Mats:	
Assess Nickel :					Rdctn of Cntmnts:	
Clnup Nickel :					Clnup of Structures:	
Assess Selenium :					Env EC Required:	U
Clnup Selenium :					Flag EC Cover Tech:	
Assess Mercury :					Flag EC Security:	
Clnup Mercury :					Flag EC Immblyztn:	
Assess ArsenIC :					Flag EC Eng Barriers:	
Clnup ArsenIC :					Flag EC Other:	
Assess Bldg Mats :					Env IC in Place:	
Clnup Bldg Mats :					Env EC in Place:	
Assess oorair :					Env Clnup Jobs:	
Clnup oorair :					Sect 128 A State Trbl:	
Assess None :					Multipurpose:	
Clnup None :					Clnup Cst Shr Amt:	
Assess Pesticides :					RLF Loan Amount:	
Clnup Pesticides :					RLF Ln Cst Shr Amt:	
Assess Unknown :					Pro Income Amt:	
Clnup Unknown :					Dt RLF Loan Signed:	
Assess Svocs :					Repayment Period:	
Clnup Svocs :					Interest Rate:	
Clnup Unkn Media :					RLF Subgrant Amt:	
Redev Cmpltn Date:					Cost Share Amt:	
Pro Code:					Env Pro Income Amt:	
FCA Fy:	FY10				Dt RLF Sbrgrnt Signd:	
Flag EC in Place:					Clnup Actvy Funded:	
Flag EC Required:	U				Below Poverty:	1689
RFR Notation:					Below Poverty Pct:	38.04
Gpa Type ID:	1				Median Income:	1786
Clnup Doc:	N				Low Income:	2796
Awp Catalyst Yn:					Low Income Pct:	62.97
Flag Prop Not Enrld:	Y					
Redev Fund Entity:						
Gpa Type Desc:		Phase I Environmental Assessment				
AA Actvy Funded:						
AA Source of Funding:						
Clnup Trmt Tech Info:						
EC Data Address:						
EC Addl Info:						
Env IC Data Address:						
Other Forms of Doc:						
IC Addl Info:						
Highlights:					The property, currently vacant, consists of one commercial building covering approximately 2,400 square feet. Former Use: Past uses include a gas station and a auto supply shop.	
Property Alias:						
Ctmnt Found:						
Ctmnt Cleanedup:						
Ctmnt Rec:						
Media Affected:						
	Unknown					

[87](#) 1 of 5 ENE 0.01 / 28.66 643.74 / -4 BELL BROS CLEANERS INC 1385 FILLMORE AVE BUFFALO NY 14211 RCRA NON GEN

EPA Handler ID: NYD056611775
Gen Status Universe: No Report
Contact Name:
Contact Address: 1385, FILLMORE AVE, BUFFALO, NY, 14211, US
Contact Phone No and Ext:
Contact Email:

Map Key	Number of Records	Direction	Distance (mi/ft)	Elev/Diff (ft)	Site	DB
----------------	--------------------------	------------------	-------------------------	-----------------------	-------------	-----------

Contact Country: US
County Name: ERIE
EPA Region: 02
Land Type:
Receive Date: 20070101
Location Latitude: 42.911515
Location Longitude: -78.838741

Violation/Evaluation Summary

Note: NO RECORDS: As of Nov 2022, there are no Compliance Monitoring and Enforcement (violation) records associated with this facility (EPA ID).

Handler Summary

Importer Activity: No
Mixed Waste Generator: No
Transporter Activity: No
Transfer Facility: No
Onsite Burner Exemption: No
Furnace Exemption: No
Underground Injection Activity: No
Commercial TSD: No
Used Oil Transporter: No
Used Oil Transfer Facility: No
Used Oil Processor: No
Used Oil Refiner: No
Used Oil Burner: No
Used Oil Market Burner: No
Used Oil Spec Marketer: No

Hazardous Waste Handler Details

Sequence No: 1
Receive Date: 19861124
Handler Name: BELL BROS CLEANERS INC
Source Type: Notification
Federal Waste Generator Code: 1
Generator Code Description: Large Quantity Generator

Hazardous Waste Handler Details

Sequence No: 3
Receive Date: 20070101
Handler Name: BELL BROS CLEANERS INC
Source Type: Implementer
Federal Waste Generator Code: N
Generator Code Description: Not a Generator, Verified

Hazardous Waste Handler Details

Sequence No: 2
Receive Date: 20060101
Handler Name: BELL BROS CLEANERS INC
Source Type: Implementer
Federal Waste Generator Code: 3
Generator Code Description: Very Small Quantity Generator

Hazardous Waste Handler Details

Sequence No: 1
Receive Date: 19990714

Map Key	Number of Records	Direction	Distance (mi/ft)	Elev/Diff (ft)	Site	DB
---------	-------------------	-----------	------------------	----------------	------	----

Handler Name: BELL BROS CLEANERS INC
Source Type: Implementer
Federal Waste Generator Code: 2
Generator Code Description: Small Quantity Generator

Owner/Operator Details

Owner/Operator Ind:	Current Owner	Street No:	
Type:	Private	Street 1:	NOT REQUIRED
Name:	BELL CLIFFORD	Street 2:	
Date Became Current:		City:	NOT REQUIRED
Date Ended Current:		State:	WY
Phone:	212-555-1212	Country:	
Source Type:	Notification	Zip Code:	99999

Owner/Operator Ind:	Current Owner	Street No:	
Type:	Private	Street 1:	NOT REQUIRED
Name:	BELL CLIFFORD	Street 2:	
Date Became Current:		City:	NOT REQUIRED
Date Ended Current:		State:	WY
Phone:	212-555-1212	Country:	US
Source Type:	Implementer	Zip Code:	99999

Owner/Operator Ind:	Current Operator	Street No:	
Type:	Private	Street 1:	NOT REQUIRED
Name:	BELL CLIFFORD	Street 2:	
Date Became Current:		City:	NOT REQUIRED
Date Ended Current:		State:	WY
Phone:	212-555-1212	Country:	US
Source Type:	Implementer	Zip Code:	99999

Historical Handler Details

Receive Dt: 19861124
Generator Code Description: Large Quantity Generator
Handler Name: BELL BROS CLEANERS INC

Receive Dt: 19990714
Generator Code Description: Small Quantity Generator
Handler Name: BELL BROS CLEANERS INC

Receive Dt: 20060101
Generator Code Description: Very Small Quantity Generator
Handler Name: BELL BROS CLEANERS INC

87	2 of 5	ENE	0.01 / 28.66	643.74 / -4	ADAORA DRY CLEANERS 1385 FILLMORE AVE BUFFALO NY 14211	FINDS/FRS
--------------------	--------	------------	---------------------	--------------------	---	------------------

Registry ID: 110001613406
FIPS Code: 36029
HUC Code: 04120103
Site Type Name: STATIONARY
Location Description:
Supplemental Location:
Create Date: 01-MAR-00
Update Date: 29-OCT-14
Interest Types: STATE MASTER, UNSPECIFIED UNIVERSE
SIC Codes: 7216
SIC Code Descriptions: DRYCLEANING PLANTS, EXCEPT RUG CLEANING
NAICS Codes:
NAICS Code Descriptions:
Conveyor: FRS-GEOCODE
Federal Facility Code:
Federal Agency Name:
Tribal Land Code:

Map Key	Number of Records	Direction	Distance (mi/ft)	Elev/Diff (ft)	Site	DB
---------	-------------------	-----------	------------------	----------------	------	----

Tribal Land Name:
Congressional Dist No: 28
Census Block Code: 360290035002000
EPA Region Code: 02
County Name: ERIE
US/Mexico Border Ind:
Latitude: 42.911382
Longitude: -78.83908
Reference Point: ENTRANCE POINT OF A FACILITY OR STATION
Coord Collection Method: ADDRESS MATCHING-HOUSE NUMBER
Accuracy Value: 50
Datum: NAD83
Source:
Facility Detail Rprt URL: https://ofmpub.epa.gov/frs_public2/fii_query_detail.disp_program_facility?p_registry_id=110001613406
Program Acronyms:

FIS:9-1402-00838, RCRAINFO:NYD056611775

87	3 of 5	ENE	0.01 / 28.66	643.74 / -4	ADAORA DRY CLEANERS 1385 FILLMORE AVE. BUFFALO NY 14211	DELISTED DRYCLEANERS
--------------------	--------	-----	--------------	-------------	---	-------------------------

SR No: DEC ID: 9-1402-00838 Zip Code 4: 1226 Installation Year: 95/07 Phone: 716-897-0682 Reg Effective Date: 4/18/2000 14:47:32:383 Inspection Date: 07SEP25 Drop Shop:	Shut Down: Y Alt Solvent: Perchloroethylene: Current Bus: Latitude: Longitude: Record Date: 28-OCT-2019 Original Source: DRYC
---	--

87	4 of 5	ENE	0.01 / 28.66	643.74 / -4	BELL BROTHERS CLEANERS 1385 FILLMORE BUFFALO NY 14211	GEN MANIFEST
--------------------	--------	-----	--------------	-------------	---	-----------------

RCRA ID: NYD056611775 District Name: BELL BROTHERS CLEANERS Contact Name: BELL BROTHERS CLEANERS Business Phone No: 7168970682 Mailing Street 1: 1385 FILLMORE Mailing Street 2: Mailing City: BUFFALO	Mailing State: NY Mailing ZIP: 14211 Mailing ZIP Ext: Mailing Country: USA Location ZIP Ext: Location Country: USA Location County: ERIE
---	---

Manifest Information

Waste Code(s):

F002: (Generic) The following spent halogenated solvents: tetrachloro-ethylene, methylene chloride, trichloroethylene, 1,1,1-trichloroethane, chlorobenzene, 1,1,2-trichloro-1,2,2- trifluoroethane, orthodichlorobenzene, trichlorofluoromethane and 1,1,2-trichloroethane; all spent solvent mixtures/blends containing, before use, a total of 10 percent or more (by volume) of one or more of the above halogenated solvents or those listed in F001, F004 or F005; and still bottoms from the recovery of these spent solvents and spent solvent mixtures. (T)

Waste Amounts By Year:

1987: 70 Pounds; 140 Pounds; 140 Pounds; 70 Pounds; 70 Pounds; 70 Pounds; 140 Pounds; 300 Pounds; 120 Pounds; 300 Pounds; 140 Pounds; 70 Pounds
 1988: 180 Pounds; 60 Pounds; 140 Pounds; 210 Pounds; 140 Pounds; 210 Pounds; 210 Pounds; 210 Pounds; 210 Pounds; 240 Pounds; 210 Pounds
 1989: 360 Pounds; 210 Pounds; 140 Pounds; 420 Pounds; 210 Pounds; 210 Pounds; 360 Pounds; 420 Pounds; 240 Pounds; 420 Pounds
 1990: 360 Pounds; 180 Pounds; 210 Pounds; 210 Pounds; 210 Pounds; 210 Pounds; 910 Pounds; 210 Pounds; 480 Pounds; 360 Pounds
 1991: 420 Pounds; 210 Pounds; 210 Pounds; 360 Pounds; 210 Pounds; 210 Pounds; 420 Pounds; 380 Pounds; 180 Pounds; 210 Pounds
 1992: 180 Pounds; 180 Pounds; 420 Pounds; 180 Pounds; 420 Pounds; 420 Pounds; 210 Pounds; 180 Pounds; 180 Pounds
 1993: 180 Pounds; 180 Pounds; 190 Pounds; 210 Pounds; 180 Pounds; 210 Pounds; 210 Pounds; 210 Pounds; 180 Pounds; 360 Pounds
 1994: 210 Pounds; 210 Pounds; 210 Pounds; 210 Pounds; 210 Pounds; 210 Pounds; 210 Pounds; 210 Pounds; 210 Pounds; 210 Pounds
 1995: 195 Pounds; 60 Pounds; 60 Pounds; 210 Pounds; 210 Pounds; 30 Pounds; 190 Pounds; 150 Pounds; 210 Pounds

Map Key	Number of Records	Direction	Distance (mi/ft)	Elev/Diff (ft)	Site	DB
---------	-------------------	-----------	------------------	----------------	------	----

1996: 75 Pounds; 150 Pounds; 75 Pounds; 75 Pounds; 150 Pounds; 150 Pounds; 75 Pounds; 75 Pounds
 1997: 150 Pounds; 60 Pounds; 60 Pounds; 150 Pounds; 60 Pounds; 75 Pounds; 195 Pounds; 195 Pounds; 60 Pounds; 150 Pounds
 1998: 60 Pounds; 150 Pounds; 60 Pounds; 60 Pounds; 110 Pounds; 60 Pounds; 60 Pounds; 195 Pounds; 150 Pounds; 120 Pounds; 195 Pounds; 60 Pounds
 1999: 150 Pounds; 80 Pounds; 150 Pounds; 180 Pounds; 160 Pounds; 80 Pounds; 80 Pounds
 2000: 150 Pounds; 80 Pounds; 60 Pounds; 150 Pounds; 150 Pounds
 2001: 150 Pounds; 150 Pounds; 150 Pounds
 2002: 150 Pounds
 2003: 300 Pounds

87	5 of 5	ENE	0.01 / 28.66	643.74 / -4	ADAORA DRY CLEANERS 1385 FILLMORE AVE BUFFALO NY 14211	DRYCLEANERS
--------------------	--------	-----	--------------	-------------	--	-------------

DEC ID:	9140200838	Phone:
County:	ERIE	Latitude:
Zip Code 4:		Longitude:

Details

Inspection Dt: 11/9/2001 8:00:00 AM
Reg Eff Dt: 4/18/2000 2:47:32 PM
Reg Exp Dt: 6/30/2008
Unit Removal Dt:
Solvent:
Solvent Gal Year:

Inspection Dt: 8/22/2000 9:00:00 AM
Reg Eff Dt: 4/18/2000 2:47:32 PM
Reg Exp Dt: 6/30/2008
Unit Removal Dt:
Solvent:
Solvent Gal Year:

Inspection Dt: 2/6/2003 10:00:00 AM
Reg Eff Dt: 4/18/2000 2:47:32 PM
Reg Exp Dt: 6/30/2008
Unit Removal Dt:
Solvent:
Solvent Gal Year:

Inspection Dt: 12/14/2006 9:00:00 AM
Reg Eff Dt: 4/18/2000 2:47:32 PM
Reg Exp Dt: 6/30/2008
Unit Removal Dt:
Solvent:
Solvent Gal Year:

Inspection Dt: 2/14/2006 9:00:00 AM
Reg Eff Dt: 4/18/2000 2:47:32 PM
Reg Exp Dt: 6/30/2008
Unit Removal Dt:
Solvent:
Solvent Gal Year:

Inspection Dt: 12/29/2004 10:00:00 AM
Reg Eff Dt: 4/18/2000 2:47:32 PM
Reg Exp Dt: 6/30/2008
Unit Removal Dt:
Solvent:
Solvent Gal Year:

Inspection Dt: 7/19/2004 9:00:00 AM
Reg Eff Dt: 4/18/2000 2:47:32 PM
Reg Exp Dt: 6/30/2008
Unit Removal Dt:

Map Key	Number of Records	Direction	Distance (mi/ft)	Elev/Diff (ft)	Site	DB
---------	-------------------	-----------	------------------	----------------	------	----

Solvent:
Solvent Gal Year:

88	1 of 2	ESE	0.01 / 33.66	648.04 / 1	1247 FILLMORE AVENUE 1247 FILLMORE AVE. BUFFALO NY 14211	FINDS/FRS
--------------------	--------	-----	--------------	------------	--	-----------

Registry ID: 110040721537
 FIPS Code: 36029
 HUC Code: 04120103
 Site Type Name: BROWNFIELDS SITE
 Location Description:
 Supplemental Location:
 Create Date: 12-APR-10
 Update Date: 24-SEP-14
 Interest Types: BROWNFIELDS PROPERTY
 SIC Codes:
 SIC Code Descriptions:
 NAICS Codes:
 NAICS Code Descriptions:
 Conveyor: FRS-GEOCODE
 Federal Facility Code:
 Federal Agency Name:
 Tribal Land Code:
 Tribal Land Name:
 Congressional Dist No: 28
 Census Block Code: 360290035004009
 EPA Region Code: 02
 County Name: ERIE
 US/Mexico Border Ind:
 Latitude: 42.907629
 Longitude: -78.839074
 Reference Point: ENTRANCE POINT OF A FACILITY OR STATION
 Coord Collection Method: ADDRESS MATCHING-HOUSE NUMBER
 Accuracy Value: 50
 Datum: NAD83
 Source:
 Facility Detail Rprt URL: https://ofmpub.epa.gov/frs_public2/fii_query_detail.disp_program_facility?p_registry_id=110040721537
 Program Acronyms:

ACRES:111032

88	2 of 2	ESE	0.01 / 33.66	648.04 / 1	1247 Fillmore Avenue 1247 Fillmore Ave. Buffalo NY 14211	FED BROWNFIELDS
--------------------	--------	-----	--------------	------------	--	-----------------

Property ID:	111032	BF Property (Map):	111032
Lat Measure:	42.907633	Latitude (Map):	42.907633
Long Measure:	-78.83871	Longitude (Map):	-78.83871
Property Name:	1247 Fillmore Avenue		
Address:	1247 Fillmore Ave.		
City:	Buffalo		
State Code:	NY		
Zip Code:	14211		
Primary Name (Map):	1247 FILLMORE AVENUE		
Location Address (Map):	1247 FILLMORE AVE.		
City Name (Map):	BUFFALO		
County Name (Map):	ERIE		
State Code (Map):	NY		
Postal Code (Map):	14211		

Brownfields Details

Registry I: 110040721537 EPA ID:

Map Key	Number of Records	Direction	Distance (mi/ft)	Elev/Diff (ft)	Site	DB
EPA Region:	02				BF RLF Gra:	
Cat No:	04120103				BF RLF Pil:	
RCRA Handl:					BF Assess :	
RCRA Curre:					BF Cleanup:	
RCRA Remed:					BF Tba Ind:	Y
RCRA Const:					BF 128a In:	
RCRA El He:					BF IC Code:	U
RCRA El Gm:					BF IC Gc I:	U
RCRA Rem 1:					BF IC Ep I:	U
RCRA Ec Gw:					BF IC ID I:	U
RCRA Ec Ng:					BF IC Pr I:	U
RCRA IC Ep:					FF Brac In:	
RCRA IC Gc:					BF RLF Ind:	
RCRA IC ID:					BF Assess1:	
RCRA IC Pr:					BF Multipu:	
FF RCRA In:					BF Awp Ind:	
RCRA Trans:					BF Showcas:	
RCRA Tra 1:					BF 128a P :	
RCRA Ec Co:					LUST Relea:	
RCRA IC Co:					LUST Award:	
RCRA Gpra :					LUST State:	
RCRA Rem 2:					Congressio:	NY-26
RCRA Dru 1:					FD Agency :	
SF Site ID:					FD Listing:	
SF Ec Ind:					FD Non NPL:	
SF El Gm C:					FD RCRA Ha:	
SF El He C:					FD RCRA Ca:	
SF IC Ind:					FD SF NPL :	
SF NPL Cod:					FD FF Ind:	
SF NPL C 1:					FD Ej Code:	
SF Admin F:					FD Brac In:	
FF And Sit:					FD Federal:	
FF SF Ind:					FD Hrs Sco:	
Map Symbol:	B				FD Ongoing:	
Data Refre:	29-Jul-2022				FD NPL Sta:	
GIS Refres:					FD Non N 1:	
New Site:					FD RCRA Gw:	
Repow Ref :	https://cimc.epa.gov/ords/cimc/f?p=CIMC:REPOWER:::::P33_REF:32089				FD RCRA He:	
EPAOSC Sit:					FD GMS Sur:	
EPAOSC Res:					FD Hes Sur:	
EPAOSC R 1:					FD SF Site:	
EPAOSC Sta:					FD Brac Ro:	
EPAOSC Inc:					Stimulus S:	
Desc :					Stimulus B:	
Ind Name:						
Cat Name:		Buffalo-Eighteenmile				
Sub Name:		Buffalo-Eighteenmile				
Primary Name:		1247 FILLMORE AVENUE				
RCRA Drupa:						
Url:					https://obipublic11.epa.gov/analytics/saw.dll?PortalPages&Action=Navigate&col1=ACRES_GRANT_EXPORT.PROPERTY_ID&val1=%22111032.0%22&PortalPath=/shared/CIMC/_portal/CIMC&Page=Profile+Page	
Census Url:					https://ejscreen.epa.gov/mapper/demogreportpdf.aspx?report=census2010sf1&coords=-78.83870999999999%2C42.907633&featype=point&radius=1.0	
ACS Url:					https://ejscreen.epa.gov/mapper/demogreportpdf.aspx?report=acs2017&coords=-78.83870999999999%2C42.907633&featype=point&radius=1.0	
SF Site Na:					UST Status:	
SF Non Npl:					UST Substa:	
SF Non N 1:					UST Landus:	
SF Non N 3:					UST SPA Wa:	
ERR Lat Lo:					UST SPA Fa:	
REPOW BF:	SG				UST WHPA W:	
REPOW SF:					UST WHPA F:	
REPOW RCRA:					UST Open:	
REPOW Ref1:	32089				UST Closed:	
RCRA Han 1:					LUST ID:	
RCRA Rau I:					Saa Site:	
BF Propert:		111032-				

Map Key	Number of Records	Direction	Distance (mi/ft)	Elev/Diff (ft)	Site	DB
REPOW Re 1:					RE-Powering Site Profile	
BF Prope 1:					1247 Fillmore Avenue	
SF Non N 2:						

Cleanups In My Community (CIMC)

Grant ID:	69605796	ASMT Cntrl Sub :	
Grant Type:	TBA	Cleanup Cntrl Sub :	
EPA Region:	02	ASMT Asbestos :	
Ownership Entity:	Government	Cleanup Asbestos :	
Latitude Measure:	42.907633	ASMT PcbS :	
Longitude Measure:	-78.83871	Cleanup PcbS :	
Flag Cleanup Reqcd:	U	ASMT VocS :	
Flag IC Required:	U	Cleanup VocS :	
Stcntrbg:		ASMT Lead :	
Property Size:	.25	Cleanup Lead :	
Flag IC in Place:		ASMT Oth Metal :	
IC in Place Date:		Cleanup Oth Metal :	
Prop Cntrl :		ASMT Pahs :	
Gov Cntrl :		Cleanup Pahs :	
Permit Tools :		ASMT Oth Cont:	
Info DevICes :		Cleanup Oth Cont:	
Prop Fnding Type Cd:	Hazardous	ASMT Air :	
Ownshp Changed :	N	Cleanup Air :	
Sfillp Factor :	N	ASMT Drk Wat:	
Source Mapscale No:		Cleanup Drk Wat:	
Past Cml Acres:		ASMT Grd Water:	
Future Cml Acres:		Cleanup Grd Water:	
Past Grnspc Acres:		ASMT Sediments :	
Future Grnspc Acres:		Cleanup Sediments :	
Past Acres:		ASMT Soil :	
Future Acres:		Cleanup Soil :	
Past Res Acres:	.25	ASMT Srf Water :	
Future Res Acres:		Cleanup Srf Water :	
St Enrollment Dt:		Other Media :	
St Enrollment ID:		Unknown Media :	Y
St NFA Dt:		Ready For Reuse :	N
Assess Petrol Prod :		Assess Amount:	3145
Cleanup Petrol Prod :		Assess Fnd Ent Nm:	USEPA
Assess Start Dt:	11/05/2008	Photo Available :	Y
Assess Cmpltn Dt:	02/13/2009	Video Available :	N
Cleanup Start Dt:		Cleanup Acres:	
Cleanup Cmpltn Dt:		Cleanup Amount:	
Redev Start Dt:		Redev Acres:	
Redev Cleanup Jobs:		Redev Amount:	
Grant Recipient Nm:	R2 TBA - New York (STAG Funded)		
PropertyNm:	1247 Fillmore Avenue		
Address:	1247 Fillmore Ave.		
City:	Buffalo		
State Code:	NY		
Zip Code:	14211		
Local Parcel No:			
Current Owner:	Buffalo, NY		
IC Data Address:			
Horizontal Collection Method:			
Reference Point:			
Horizontal Reference Datum:			
Other Description:			
Other Desc Cleaned Up:			
Assess Type:	Phase I Environmental Assessment		
Assess Fund Entity:	US EPA - TBA Funding		
Cleanup Funding EntityNm:			
Cleanup Fund Entity:			
Redev Funding Entity Nm:			
Desc Hist:	The property is a vacant residential property owned by the City of Buffalo.		
Accmplisht Cnt Flag:	Y	Vacant Housing:	1005

Map Key	Number of Records	Direction	Distance (mi/ft)	Elev/Diff (ft)	Site	DB
Coop Agreement No:	n/a				Vacant Housing Pct:	32.15
Past Mltistry Acres:					Total Unemployed:	356
Ftr Multistory Acres:					Unemployed Pct:	7.81
Assess Cadmium :					Radius:	.5
Clnup Cadmium :					Actvy Funded:	
Assess Chromium :					Redev Lvrgd Srce:	
Clnup Chromium :					AA Amt Funding:	
Assess Copper :					Flag Clnup Trmt Tech:	
Clnup Copper :					Excavation Disposal:	
Assess Iron :					Extrctn of Cntmnts:	
Clnup Iron :					Removal of Mats:	
Assess Nickel :					Rdctn of Cntmnts:	
Clnup Nickel :					Clnup of Structures:	
Assess Selenium :					Env EC Required:	U
Clnup Selenium :					Flag EC Cover Tech:	
Assess Mercury :					Flag EC Security:	
Clnup Mercury :					Flag EC Immblztn:	
Assess ArsenIC :					Flag EC Eng Barriers:	
Clnup ArsenIC :					Flag EC Other:	
Assess Bldg Mats :					Env IC in Place:	
Clnup Bldg Mats :					Env EC in Place:	
Assess oorair :					Env Clnup Jobs:	
Clnup oorair :					Sect 128 A State Trbl:	
Assess None :					Multipurpose:	
Clnup None :					Clnup Cst Shr Amt:	
Assess Pesticides :					RLF Loan Amount:	
Clnup Pesticides :					RLF Ln Cst Shr Amt:	
Assess Unknown :					Pro Income Amt:	
Clnup Unknown :					Dt RLF Loan Signed:	
Assess Svocs :					Repayment Period:	
Clnup Svocs :					Interest Rate:	
Clnup Unkn Media :					RLF Subgrant Amt:	
Redev Crmplt Date:					Cost Share Amt:	
Pro Code:					Env Pro Income Amt:	
FCA Fy:	FY10				Dt RLF Sbrgrnt Signd:	
Flag EC in Place:					Clnup Actvy Funded:	
Flag EC Required:	U				Below Poverty:	1744
RFR Notation:					Below Poverty Pct:	38.25
Gpa Type ID:	1				Median Income:	1821
Clnup Doc:	N				Low Income:	2872
Awp Catalyst Yn:					Low Income Pct:	63
Flag Prop Not Enrld:	Y					
Redev Fund Entity:						
Gpa Type Desc:		Phase I Environmental Assessment				
AA Actvy Funded:						
AA Source of Funding:						
Clnup Trmt Tech Info:						
EC Data Address:						
EC Addl Info:						
Env IC Data Address:						
Other Forms of Doc:						
IC Addl Info:						
Highlights:					The property is a vacant residential property. Former Use: The property is a vacant residential property owned by the City of Buffalo.	
Property Alias:						
Ctmnt Found:						
Ctmnt Cleanedup:						
Ctmnt Rec:						
Media Affected:						
Unknown						

89 1 of 5 SE 0.01 / 630.09 / MOBIL OIL CORP SS BEV RCRA
37.50 -17 1066 GENESEE ST NON GEN
BUFFALO NY 14211

Map Key	Number of Records	Direction	Distance (mi/ft)	Elev/Diff (ft)	Site	DB
Gen Status Universe:		No Report				
Contact Name:		DAN HORTON				
Contact Address:		3225, GALLOWS RD MKTG ENVIRON, FAIRFAX, NY, 22037, US				
Contact Phone No and Ext:		703-849-3330				
Contact Email:						
Contact Country:		US				
County Name:		ERIE				
EPA Region:		02				
Land Type:						
Receive Date:		20070101				
Location Latitude:		42.902494				
Location Longitude:		-78.838902				

Violation/Evaluation Summary

Note: NO RECORDS: As of Nov 2022, there are no Compliance Monitoring and Enforcement (violation) records associated with this facility (EPA ID).

Handler Summary

Importer Activity: No
Mixed Waste Generator: No
Transporter Activity: No
Transfer Facility: No
Onsite Burner Exemption: No
Furnace Exemption: No
Underground Injection Activity: No
Commercial TSD: No
Used Oil Transporter: No
Used Oil Transfer Facility: No
Used Oil Processor: No
Used Oil Refiner: No
Used Oil Burner: No
Used Oil Market Burner: No
Used Oil Spec Marketer: No

Hazardous Waste Handler Details

Sequence No: 1
Receive Date: 20060101
Handler Name: MOBIL OIL CORP SS BEV
Source Type: Implementer
Federal Waste Generator Code: N
Generator Code Description: Not a Generator, Verified

Hazardous Waste Handler Details

Sequence No: 2
Receive Date: 20070101
Handler Name: MOBIL OIL CORP SS BEV
Source Type: Implementer
Federal Waste Generator Code: N
Generator Code Description: Not a Generator, Verified

Hazardous Waste Handler Details

Sequence No: 1
Receive Date: 19910517
Handler Name: MOBIL OIL CORP SS BEV
Source Type: Notification
Federal Waste Generator Code: 2
Generator Code Description: Small Quantity Generator

Map Key	Number of Records	Direction	Distance (mi/ft)	Elev/Diff (ft)	Site	DB
---------	-------------------	-----------	------------------	----------------	------	----

Waste Code Details

Hazardous Waste Code: D000
Waste Code Description: DESCRIPTION

Hazardous Waste Code: D001
Waste Code Description: IGNITABLE WASTE

Hazardous Waste Code: D018
Waste Code Description: BENZENE

Owner/Operator Details

Owner/Operator Ind: Current Owner	Street No:	
Type: Private	Street 1:	3225 GALLOWS RD
Name: MOBIL OIL CORP	Street 2:	
Date Became Current:	City:	FAIRFAX
Date Ended Current:	State:	VA
Phone: 703-849-3330	Country:	
Source Type: Notification	Zip Code:	22037

Owner/Operator Ind: Current Operator	Street No:	
Type: Private	Street 1:	3225 GALLOWS RD
Name: MOBIL OIL CORP	Street 2:	
Date Became Current:	City:	FAIRFAX
Date Ended Current:	State:	VA
Phone: 703-849-3330	Country:	US
Source Type: Implementer	Zip Code:	22037

Owner/Operator Ind: Current Owner	Street No:	
Type: Private	Street 1:	3225 GALLOWS RD
Name: MOBIL OIL CORP	Street 2:	
Date Became Current:	City:	FAIRFAX
Date Ended Current:	State:	VA
Phone: 703-849-3330	Country:	US
Source Type: Implementer	Zip Code:	22037

Historical Handler Details

Receive Dt: 20060101
Generator Code Description: Not a Generator, Verified
Handler Name: MOBIL OIL CORP SS BEV

Receive Dt: 19910517
Generator Code Description: Small Quantity Generator
Handler Name: MOBIL OIL CORP SS BEV

89	2 of 5	SE	0.01 / 37.50	630.09 / -17	FORMER MOBIL 08-BEV 1066 GENESEE AT FILLMORE BUFFALO NY	LST
--------------------	--------	----	--------------	--------------	---	-----

Spill No: 9703353	REM Phase: 0
Site ID: 314692	UST Trust: True
DER Facility ID: 253716	Spill Date: 1997-06-17 12:00:00
CID: 282	Rcvd Date: 1997-06-17 13:30:00
Program Type: ER	CAC Date:
SWIS Code: 1502	Insp Date:
Contribute Factor: Tank Failure	Close Date: 1997-06-18 00:00:00
Water Body:	Create Date: 1997-06-17 00:00:00
Class: C3	Update Date: 1997-06-18 00:00:00
Meets Std: True	DEC Region: 9
Penalty: False	Lead DEC: TEDIEFFE
County: Erie	After Hours: False
Referred to:	
Reported by: Other	

Map Key	Number of Records	Direction	Distance (mi/ft)	Elev/Diff (ft)	Site	DB
---------	-------------------	-----------	------------------	----------------	------	----

Source: Gasoline Station or other PBS Facility
Source File: NYSDEC - Environmental Remediation Data Files - Spill Data

Caller Remark:

"former gas station site (now vacant property)contamination discovered while digging tets pits "

Dec Remark:

"Prior to Sept, 2004 data translation this spill Lead_DEC Field was TED 06/17/97: MNP INSP. MET W/ BRIAN CAREY - FLUOR DANIEL GTI. THEY DUG 11 TEST PITS DOWN TO CLAY (4' TO 10') & FOUND GASOLINE CONTAMINATED SOIL IN MOST OF THEM. I NOTED A VERY STRONG GASOLINE ODOR & VISIBLE STAINING. I ADVISED THEM TO EXCAVATE CONTAMINATED SOIL PER DEC'S LAST CORRESPONDENCE TO MOBIL. I RECOMMEND CLOSURE OF THIS SPILL & CONTINUE FOLLOWUP ON SPILL #9613019 BY TED (STILL ACTIVE). 06/18/97: RNL NOTES, SEE SPILLS 8911069 (NOW INACTIVE) AND 9613019. SPILL 9713019 IS A DUPLICATE OF THIS SPILL, ALL THESE SPILLS INVOLVE THE SAME SITE WHICH IS NOW A FORMER MOBIL STATION BEING DEVELOPED AS A RITE AID STORE 06/18/97: RNL TELECON FROM KEVIN CRONIN, FLUOR-DANIEL, ASKED IF THEY COULD MOVE CONTAMINATED SOIL FROM SITE TO THE MOBIL TERMINAL FOR BIOTREATMENT, I SAID OK, HAD TO KEEP SOIL SEPARATE FROM EXISTING SOIL AT TERMINAL, PLACE ON PLASTIC, ETC., OK. 06/18/97: MNP & TED DISCUSSION. WE AGREED TO CLOSE THIS SPILL & KEEP SPILL # 9613019 OPEN BECAUSE WE HAVE ALREADY SENT OUT CORRESPONDENCE FOR THAT SITE. NO FURTHER ACTIION NEEDED FOR THIS SPILL #, COMPLETE. "

Material Information

OP Unit ID:	1046139	Med in Air:	False
OU:	01	Med GW:	True
Material ID:	336243	Med SW:	False
CAS No:		Med DW:	False
Material Family:	Petroleum	Med Sewer:	False
Quantity:	.00	Med Surf:	False
Units:	G	Med Subway:	False
Recovered:	.00	Med Utility:	False
Med Soil:	False	Oxygenate:	
Med Air:	False		
Material Code:	0009		
Material Name:	gasoline		

Spiller Information

Spiller Name:
Spiller Company: MOBIL OIL
Spiller Address:
Spiller City:
Spiller State: NY
Spiller Zip:
Spiller Country: 999
Contact Name: FLUOR DANIEL
Contact Phone: (716) 634-1291
Contact Ext:
Latitude: 42.902509009
Longitude: -78.838973980

89	3 of 5	SE	0.01 / 37.50	630.09 / -17	MOBIL OIL 08-BEV 1066 GENESEE STREET BUFFALO NY	LST
--------------------	--------	----	--------------	--------------	---	-----

Spill No:	8911069	REM Phase:	0
Site ID:	217454	UST Trust:	True
DER Facility ID:	180032	Spill Date:	1990-02-01 12:00:00
CID:		Rcvd Date:	1990-02-16 12:00:00
Program Type:	ER	CAC Date:	1995-09-18 00:00:00
SWIS Code:	1502	Insp Date:	
Contribute Factor:	Tank Failure	Close Date:	1995-09-18 00:00:00
Water Body:		Create Date:	1990-02-21 00:00:00
Class:	B3	Update Date:	1998-09-11 00:00:00
Meets Std:	False	DEC Region:	9
Penalty:	False	Lead DEC:	TEDIEFFE

Map Key	Number of Records	Direction	Distance (mi/ft)	Elev/Diff (ft)	Site	DB
---------	-------------------	-----------	------------------	----------------	------	----

County:	Erie			After Hours:	False	
Referred to:						
Reported by:		Responsible Party				
Source:		Gasoline Station or other PBS Facility				
Source File:		NYSDEC - Environmental Remediation Data Files - Spill Data				

Caller Remark:

"ENVIRONMENTAL ASSESSMENT FOUND CONTAMINATION"

Dec Remark:

"Prior to Sept, 2004 data translation this spill Lead_DEC Field was TED 02/21/90: SEE LETTER DATED 02/22/90. 09/28/93: RNL - INSPECTED 9/27/93. SAMPLING DONE. NEW OWNER HAD CONTESTED. 09/28/93: INSPECTED 9/27/93. SAMPLING DONE. NEW OWNER HAD CONTESTED. 04/01/94: MOBIL OIL HAS SIGNED ACCESS AGREEMENT W/ MR. KAPOUS. GTI TO SAMPLE MW'S WEEK OF 3/28/94. 01/09/95: ONGOING SAMPLING (TWICE A YEAR). LOW BTEX. 08/03/95: RECEIVED JAN-JUNE 1995 REPORT FROM MOBIL, MW1 HAD 743 PPB OF BTEX, OTHER WELLS MUCH LOWER, MOBIL REQUESTED I STATUS. 08/04/95: SENT LETTER RECLASSIFYING SITE INACTIVE DUE TO LOW DISSOLVED BTEX CONCENTRATIONS. 09/18/95: UPDATED SPILL RECORD ON COMPUTER TO I STATUS. 06/18/97: RNL NOTE, SITE BEING SOLD TO RITE-AID, CONTAMINATION FOUND, MOBIL CLEANING UP, SEE SPILL 9703353 FOR FURTHER INFORMATION"

Material Information

OP Unit ID:	936591	Med in Air:	False
OU:	01	Med GW:	True
Material ID:	440614	Med SW:	False
CAS No:		Med DW:	False
Material Family:	Petroleum	Med Sewer:	False
Quantity:	.00	Med Surf:	False
Units:	G	Med Subway:	False
Recovered:	.00	Med Utility:	False
Med Soil:	False	Oxygenate:	
Med Air:	False		
Material Code:	0009		
Material Name:	gasoline		

Spiller Information

Spiller Name:	
Spiller Company:	MOBIL OIL
Spiller Address:	3225 GALLOWS ROAD
Spiller City:	FAIRFAX
Spiller State:	VI
Spiller Zip:	22037-
Spiller Country:	001
Contact Name:	
Contact Phone:	
Contact Ext:	
Latitude:	42.902524670
Longitude:	-78.838997560

<u>89</u>	4 of 5	SE	0.01 / 37.50	630.09 / -17	MOBIL OIL 08-BEV 1066 GENESEE STREET BUFFALO NY	LST
-----------	--------	----	--------------	--------------	---	-----

Spill No:	9613019	REM Phase:	0
Site ID:	217455	UST Trust:	True
DER Facility ID:	180032	Spill Date:	1996-12-17 12:00:00
CID:	267	Rcvd Date:	1997-02-03 12:00:00
Program Type:	ER	CAC Date:	
SWIS Code:	1502	Insp Date:	
Contribute Factor:	Tank Failure	Close Date:	2001-05-31 00:00:00
Water Body:		Create Date:	1997-02-03 00:00:00
Class:	B3	Update Date:	2005-05-12 12:47:47.983000000
Meets Std:	False	DEC Region:	9
Penalty:	False	Lead DEC:	TEDIEFFE

Map Key	Number of Records	Direction	Distance (mi/ft)	Elev/Diff (ft)	Site	DB
---------	-------------------	-----------	------------------	----------------	------	----

County:	Erie			After Hours:	False	
Referred to:						
Reported by:	Other					
Source:	Gasoline Station or other PBS Facility					
Source File:	NYSDEC - Environmental Remediation Data Files - Spill Data					

Caller Remark:

"MONITORING WELL SAMPLE RESULTS DETECTED ELEVATED LEVELS OF BTEX FAXED FROM REG 9"

Dec Remark:

"Prior to Sept, 2004 data translation this spill Lead_DEC Field was TED RNL NOTES: THIS SPILL IS THE SAME LOCATION AS SPILL 8911069 (INACTIVE) AND SPILL 9703353, THIS IS A FORMER MOBIL GASOLINE STATION BEING SOLD TO RITE-AID, MOBIL IS NOW REMOVING SOIL, ALSO SEE SPILL 9703353. 02/03/97: RECEIVED MONITORING WELL SAMPLE RESULTS REPORT SHOWING ELEVATED CONCENTRATIONS OF BTEX. OPENED SPILL # 9613019. 02/05/97: TED SENT LETTER TO MIKE LAMARRE (MOBIL) REQUESTING REMEDIATION OR RISK BASED CORRECTIVE ACTION ANALYSIS OF SITE. 03/03/97: RECEIVED 2/27/97 LETTER FROM MOBIL STATING THEY PLAN TO EXCAVATE CONTAMINATED SOIL. 03/06/97: TED SENT LETTER APPROVING WORK PLAN, REQUESTED WORK SCHEDULE, NOTED SAMPLING AND SOIL DISPOSAL DOCUMENTATION SUBMITTAL REQUIREMENTS. 03/11/97: TED MTG. W/ MOBIL. MOBIL PLANS TO REMOVE SOIL FROM SITE WHEN THE NEW PROPERTY OWNER BEGINS CONSTRUCTION. 06/24/97: RECEIVED FAX FROM FLOUR DANIEL GTI SOIL EXCAVATION. INCLUDED WERE TEST PIT OBSERVATIONS. 06/24/97: RNL TELECON FROM KEVIN AT FLUOR DANIEL, REMOVING CONTAMINATED SOIL FROM STATION, FOUND TWO ABANDONED TANKS FILLED WITH WATER, POSSIBLY OLD WASTE OIL TANKS OR HEATING OIL TANKS, SOME SHEEN ON WATER, PADDING OIL, WANTED TO DISPOSE WATER AT MOBIL SEPARATOR, I SAID OK BUT CHECK WITH BSA. 06/25/97: TED SENT LETTER APPROVING WORK PLAN. REQUESTED REPORT OF RESULTS WITHIN 30 DAYS COMPLETION OF EXCAVATION ACTIVITIES, TO INCLUDE BIOREMEDIATION PLAN FOR SOIL. 06/27/97: TED SITE INSPECTION, PICTURES TAKEN, GTI OVERSEEING SOIL EXCAVATION. THREE UST'S FOUND. 06/30/97: TED SITE INSPECTION, WATER BEING PUMPED FROM EXCAVATION, TOOK PICTURE. 07/10/97: RECEIVED LETTER FROM MOBIL, APPROX. 3,000 CUBIC YARDS SOIL REMOVED AND TRANSPORTED TO BIOCELL AT MOBIL'S BUFFALO TERMINAL. SAMPLING PLAN TO BE SUBMITTED AFTER TREATMENT BEGINS. 08/05/97: TED SENT LETTER TO MOBIL REQUESTING REPORT FOR EXCAVATION ACTIVITIES, POST EXCAVATION SAMPLE RESULTS. NOTED BIOREMEDIATION MONITORING AND SAMPLING REQUIREMENTS. NOTED SOIL MUST BE SUCCESSFULLY BIOREMEDIATED WITHIN 2 YEARS OR LANDFILLED. 08/14/97: RECEIVED EXCAVATION REPORT, POST EXCAVATION SOIL SAMPLE RESULTS ALL BELOW 300 ppb TOTAL BTEX EXCEPT SOUTHWEST CORNER (TOTAL BTEX 1,260 ppb) WERE THEY WERE UNABLE TO EXCAVATE ANY FURTHER DUE TO UTILITIES. FERTILIZER PUT IN EXCAVATION PRIOR TO BACKFILLING TO HELP STIMULATE BIOREMEDIATION. REQUESTED INACTIVE SITE STATUS. 09/02/97: TED SENT LETTER NOTING SOIL (TAKEN TO MOBIL BUFFALO TERMINAL MUST BE REMEDIATED AND DISPOSAL DOCUMENTATION FOR WATER AND PETROLEUM REMOVED FROM SITE MUST BE SUBMITTED BEFORE SITE RECLASSIFIED INACTIVE. 10/22/97: MEETING W/ MOBIL, NOTED SOIL MUST BE SUCCESSFULLY BIOREMEDIATED AND DISPOSAL DOCUMENTATION FOR WATER AND PETROLEUM SUBMITTED BEFORE SITE CAN BE RECLASSIFIED INACTIVE. 11/18/97: RECEIVED BIOCELL SOIL SAMPLE TREATABILITY RESULTS AND VOLATILE & SEMIVOLATILE SAMPLE RESULTS. 03/09/98: RECEIVED COPY OF HAZ. WASTE MANIFEST FOR PETRO. PRODUCT FROM THREE UST'S REMOVED FROM SITE. 03/19/98: TED SENT LETTER TO MOBIL NOTING SOILS MUST BE SUCCESSFULLY REMEDIATED BEFORE SITE RECLASSIFIED INACTIVE. 04/13/98: TED SENT LETTER TO MOBIL NOTING NO FURTHER WORK REQUIRED OTHER THAN REMEDIATION OF SOILS EXCAVATED FROM SITE. 05/26/98: RECEIVED LETTER FROM CARL PALADINO, HE NOTED DIFFICULTY WITH FINANCING PROPERTY, WANTED TO KNOW IF THERE IS ANY APPEAL TO DECISION TO REQUIRE REMEDIATION OF SOILS PRIOR TO CLOSING OR RECLASSIFYING SITE INACTIVE. 06/01/98: TED SENT LETTER TO CARL PALADINO, NOTED NO FURTHER WORK REQUIRED AT SITE HOWEVER, EXCAVATED SOILS MUST BE REMEDIATED PRIOR TO RECLASSIFYING SITE INACTIVE. 06/17/98: TED SENT LETTER TO MOBIL CONFIRMING OUR 6/16/98 MTG. DURING WHICH MOBIL WAS INFORMED THAT SOILS MUST BE REMEDIATED PRIOR TO RECLASSIFYING SITE INACTIVE. 09/24/98: TED CALLED CRAIG ZINK (GES), REQUESTED BIOPILE SOIL SAMPLE RESULTS. 12/15/98: TED MTG. W/ MOBIL, MOBIL AGREED TO SUBMIT REPORT OF BIOREMEDIATION WORK ACTIVITIES AND SOIL SAMPLE RESULTS BY 12/31/98. 01/27/99: RECEIVED BIOREMEDIATION WORK PLAN (DATED 4/9/98) AND BIOCELL MONITORING REPORT (DATED 1/25/99). 01/28/99: TED SENT LETTER TO MOBIL, NOTED REVIEW OF SOIL SAMPLE RESULTS INDICATED NO SIGNIFICANT DECLINE IN CONTAMINANT CONCENTRATIONS BETWEEN 6/24/98 AND 8/28/98 SAMPLING EVENTS. REQUESTED THEY NOTE REQUIREMENTS FOR SOIL BIOREMEDIATION OUTLINED IN DEC 8/5/97 LETTER TO MOBIL. 03/18/99: TED TELECON W/ MARC FALZONE (GES), HE WILL SUBMIT MODIFIED WORK PLAN BY 4/8/99 FOR ACCELERATING BIOREMEDIATION OF SOILS. 09/13/99: RECEIVED BIOCELL SOIL TREATMENT SCHEDULE LETTER FROM ROUX ASSOCIATES REQUESTING POSTPHONE SOIL TREATMENT UNTIL SPRING 2000 WITH TREATMENT ENDING FALL, 2001. 09/22/99: TED SENT LETTER APPROVING NEW SOIL TREATMENT SCHEDULE, NOTED DEC REQUIREMENTS OUTLINED IN 8/5/97 LETTER TO MOBIL. 11/09/99: TED MTG. W/ MOBIL, TREATMENT PLAN TO ADDRESS BIOREMEDIATION OF SOILS TO BE SUBMITTED BY END OF YEAR. 11/17/99: TED SENT LETTER CONFIRMING 11/9/99 MEETING AGREEMENTS. 05/16/00: TED SENT FAX TO JOE ABEL (MOBIL) NOTING WORK PLAN FOR BIOREMEDIATION OF SOILS DUE THE END OF 1999. INCLUDED COPIES OF DEC LETTERS TO MOBIL DATED 9/22/99 & 11/17/99. 02/12/01: TED TELECON W/ JOE ABEL, PLAN TO BEGIN REMOVAL OF BIOCELL SOILS ON 2/26/01. SOILS TO LANDFILLED. 05/07/01: RECEIVED SOIL DISPOSAL DOCUMENTATION FOR 7,227 TONS OF MATERIAL REMOVED FROM BIOTREATMENT CELL BETWEEN 2/27 THRU 3/8/01. DISPOSAL DOCUMENTATION CONTAINED IN SPILL FILE # 8808982 1ST QUARTER 2001 SITE MONITORING REPORT (APPENDIX D, VOL. II), TOTAL VOLUME INCLUDED MATERIAL GENERATED AT BUFFALO TERMINAL. 05/24/01: DEC SENT LETTER CONFIRMING 5/8/01 MTG. W/ MOBIL IN WHICH DEC CONFIRMED RECEIPT OF SOIL DISPOSAL DOCUMENTATION. SITE TO BE RECLASSIFIED INACTIVE. 05/31/01: TED REVIEWED SITE WITH PJB, APPROVED SITE RECLASSIFICATION TO INACTIVE STATUS. INACTIVE LETTER SENT. SITE CLOSED INACTIVE 5/31/01."

Material Information

OP Unit ID:	1040702	Med in Air:	False
OU:	01	Med GW:	True
Material ID:	341668	Med SW:	False

Map Key	Number of Records	Direction	Distance (mi/ft)	Elev/Diff (ft)	Site	DB
CAS No:					Med DW:	False
Material Family:	Petroleum				Med Sewer:	False
Quantity:	.00				Med Surf:	False
Units:	G				Med Subway:	False
Recovered:	.00				Med Utility:	False
Med Soil:	False				Oxygenate:	
Med Air:	False					
Material Code:		0009				
Material Name:		gasoline				

Spiller Information

Spiller Name: MICHAEL LAMARRE
Spiller Company: MOBIL OIL
Spiller Address: 3225 GALLOWS ROAD
Spiller City: FAIRFAX
Spiller State: VA
Spiller Zip: 22037-
Spiller Country: 001
Contact Name:
Contact Phone:
Contact Ext:
Latitude: 42.902524670
Longitude: -78.838997560

89	5 of 5	SE	0.01 / 37.50	630.09 / -17	MOBIL OIL CORP SS BEV 1066 GENESEE ST BUFFALO NY 14211	FINDS/FRS
--------------------	--------	----	--------------	--------------	--	-----------

Registry ID: 110004466630
FIPS Code: 36029
HUC Code: 04120103
Site Type Name: STATIONARY
Location Description:
Supplemental Location:
Create Date: 01-MAR-00
Update Date: 09-AUG-10
Interest Types: UNSPECIFIED UNIVERSE
SIC Codes:
SIC Code Descriptions:
NAICS Codes:
NAICS Code Descriptions:
Conveyor: RCRAINFO
Federal Facility Code:
Federal Agency Name:
Tribal Land Code:
Tribal Land Name:
Congressional Dist No: 28
Census Block Code: 360290027022002
EPA Region Code: 02
County Name: ERIE
US/Mexico Border Ind:
Latitude: 42.902494
Longitude: -78.838902
Reference Point:
Coord Collection Method: ADDRESS MATCHING-HOUSE NUMBER
Accuracy Value: 10
Datum: NAD83
Source:
Facility Detail Rprt URL: https://ofmpub.epa.gov/frs_public2/fii_query_detail.disp_program_facility?p_registry_id=110004466630
Program Acronyms:

RCRAINFO:NYD986952224

Map Key	Number of Records	Direction	Distance (mi/ft)	Elev/Diff (ft)	Site	DB
90	1 of 1	ESE	0.01 / 46.00	644.86 / -3	1207 FILMORE AVE BUFFALO NY	ERNS

NRC Report No: 756457
Type of Incident: FIXED
Incident Cause: DUMPING
Incident Date: 4/1/2005 12:00:00 PM
Incident Location:
Incident Dtg: DISCOVERED
Distance from City:
Distance Units:
Direction from City:
Location County: ERIE
Potential Flag:
Year: Year 2005 Reports
Description of Incident: REPORTING A MATERIAL RELEASE DISCOVERY FROM HEAVY MACHINERY IN THE SCRAP DUE TO ILLEGAL DUMPING. CALLER STATES THIS HAS BEEN GOING ON FOR OVER A YEAR NOW.

Material Spill Information

Chris Code: OHY
CAS No: 000000-00-0
UN No:
Name of Material: HYDRAULIC OIL
Amount of Material: 0
Unit of Measure: UNKNOWN AMOUNT
If Reached Water: YES
Amount in Water: 0
Unit Reach Water: UNKNOWN AMOUNT

Chris Code: OMT
CAS No: 000000-00-0
UN No:
Name of Material: OIL, MISC: MOTOR
Amount of Material: 0
Unit of Measure: UNKNOWN AMOUNT
If Reached Water: YES
Amount in Water: 0
Unit Reach Water: UNKNOWN AMOUNT

Calls Information

Date Time Received: 4/21/2005 3:34:54 PM
Date Time Complete: 4/21/2005 3:38:04 PM
Call Type: INC
Resp Company: LAKE ERIE RECYCLING
Resp Org Type: PRIVATE ENTERPRISE
Responsible City: BUFFALO
Responsible State: NY
Responsible Zip:
Source: TELEPHONE

Incident Information

Tank ID:
Tank Regulated: U
Tank Regulated By:
Capacity of Tank:
Capacity Tank Units:
Description of Tank:
Actual Amount:
Actual Amount Units:
Tank Above Ground: ABOVE
NPDES:
NPDES Compliance: U
Init Contin Rel No:
Contin Rel Permit:
Contin Release Type:
Aircraft ID:
Aircraft Runway No:
Aircraft Spot No:
Aircraft Type:
Aircraft Model:
Aircraft Fuel Cap:
Aircraft Fuel Cap U:
Aircraft Fuel on Brd:
Aircraft Fuel OB U:
Building ID:
Location Area ID:
Location Block ID:
OCSG No:
OCSP No:
State Lease No:
Pier Dock No:
Berth Slip No:
Brake Failure: N
Airbag Deployed:
Transport Contain: U
Location Subdiv:
Platform Rig Name:
Platform Letter:
Allision: N
Type of Structure:
Structure Name:
Structure Oper: U
Transit Bus Flag:
Date Time Norm Serv:
Serv Disrupt Time:
Serv Disrupt Units:
CR Begin Date:

Map Key	Number of Records	Direction	Distance (mi/ft)	Elev/Diff (ft)	Site	DB
Aircraft Hanger: Road Mile Marker: Power Gen Facility: N Generating Capacity: Type of Fixed Obj: OTHER Type of Fuel: DOT Crossing No: DOT Regulated: U Pipeline Type: Pipeline Abv Ground: ABOVE Pipeline Covered: U Exposed Underwater: N Railroad Hotline: Railroad Milepost: Grade Crossing: N Crossing Device Ty: Ty Vehicle Involved: Device Operational: Y				CR End Date: CR Change Date: FBI Contact: FBI Contact Dt Tm: Passenger Handling: Passenger Route: XXX Passenger Delay: XXX Sub Part C Test Req: XXX Conductor Test: Engineer Test: Trainman Test: Yard Foreman Test: RCL Operator Test: Brakeman Test: Train Dispat Test: Signalman Test: Oth Employee Test: Unknown Test:		
<u>Incident Details Information</u>						
Release Secured: U Release Rate: Release Rate Unit: Release Rate Rate: Est Duration of Rel: Desc Remedial Act: MAKING NOTIFICATIONS Fire Involved: N Fire Extinguished: U Any Evacuations: N No Evacuated: Who Evacuated: Radius of Evacu: Any Injuries: N No. Injured: No. Hospitalized: No. Fatalities: Any Fatalities: N Any Damages: N Damage Amount: Air Corridor Closed: N Air Corridor Desc: Air Closure Time: Waterway Closed: N Waterway Desc: Waterway Close Time: Road Closed: N Road Desc: Road Closure Time: Road Closure Units: Closure Direction: Major Artery: No Track Closed: N Track Desc: Track Closure Time: Track Closure Units: Track Close Dir: Media Interest: NONE Medium Desc: WATER Addl Medium Info: BUFFALO SEWER, DIRT				State Agen Report No: State Agen on Scene: State Agen Notified: Fed Agency Notified: Oth Agency Notified: Body of Water: BUFFALO SEWER Tributary of: Near River Mile Make: Near River Mile Mark: Offshore: N Weather Conditions: UNKNOWN Air Temperature: Wind Direction: Wind Speed: Wind Speed Unit: Water Supp Contam: U Water Temperature: Wave Condition: Current Speed: Current Direction: Current Speed Unit: EMPL Fatality: Pass Fatality: Community Impact: N Passengers Transfer: UNK Passenger Injuries: Employee Injuries: Occupant Fatality: Sheen Size: Sheen Size Units: Sheen Size Length: Sheen Size Length U: Sheen Size Width: Sheen Size Width U: Sheen Color: Dir of Sheen Travel: Sheen Odor Desc: Duration Unit: Additional Info: NO ADDITIONAL INFORMATION.		
91	1 of 1	S	0.01 / 49.34	625.78 / -22	DOC'S REPAIR 917 GENESEE AT GUILFORD BUFFALO NY	NY SPILLS
Spill No:	9707957			UST Trust:	False	
Site ID:	275275			Spill Date:	1997-10-04 07:30:00	

Map Key	Number of Records	Direction	Distance (mi/ft)	Elev/Diff (ft)	Site	DB
DER Facility ID:	223826				Received Date:	1997-10-06 09:20:00
CID:	999				CAC Date:	
Program Type:	ER				Insp Date:	2001-10-23 00:00:00
SWIS Code:	1502				Close Date:	2001-10-23 00:00:00
Water Body:					Create Date:	1997-10-06 00:00:00
Class:	D3				Update Date:	2002-06-28 00:00:00
Meets Std:	True				DEC Region:	9
Penalty:	False				Lead DEC:	JFOTTO
REM Phase:	0				After Hours:	False
County:		Erie				
Contributing Factor:		Vandalism				
Reported by:		Fire Department				
Referred to:						
Source:		Commercial/Industrial				
Source File:		NYSDEC - Environmental Remediation Data Files - Spill Data				

Caller Remark:

"55 gallon drum of waste oil leaked when vandals tipped drum over. FD applied sorbents"

DEC Remark:

"Prior to Sept, 2004 data translation this spill Lead_DEC Field was JFO 10/07/97: JDC SITE INSPECTION, FOUND SHOP CLOSED, WASTE OIL DRUM IN FENCED AREA HAD DUMPED OVER ONTO BLACKTOP, NWILL CONTACT OWNER AND REQUEST DRUM BE SHELTERD. BUFFALO FD HAD APPLIED CLAY SORB TO THE AREA, NO FURTHER CLEANUP REQUIRED. 10/07/97: JDC NOTE TO FILE, UNABLE TO LOCATE A CONTACT FOR THIS SITE. 12/02/97: JDC SENT GENERAL OIL LETTER OUTLINING DISPOSAL OPTIONS. 09/29/99: RNL ASSUMED SITE RESPONSIBILITY AS JDC NO LONGER WORKS FOR DEPARTMENT, SITE NEEDS INSPECTION 10/07/99: RNL DRIVE-BY SITE INSPECTION, DECIDED TO INSPECT WITH ANOTHER PERSON 10/19/99: RNL SITE INSPECTION WITH STATE VEHICLE, OWNER MYRON LANE, WAS JUST LEAVING, WALKED SITE WITH ANOTHER EMPLOYEE, FOUND GENERAL SLOPPY HOUSEKEEPING AND TWO AREAS OF SPILLAGE FROM OVERFLOWING OPEN CONTAINERS, EMPLOYEE SAID OIL IS PICKED BY BISON OIL BUT NO COLLECTION DRUMS ON SITE, HE SAID THEY BRING EMPTY TANK WHEN THEY REMOVE THE EMPTY TANK, SEE SITE SKETCH RNL TO SEND LETTER 10/21/99: RNL SENT CLEANUP LETTER TO DOC'S REPAIR, REPLY FOR RECEIPTS FOR OIL DISPOSAL COMPANY DUE 10/29/99 11/01/99: RNL LETTER RETURNED, NEED TO DELIVER PERSONALLY 11/05/99: RNL SITE INSPECTION, DELIVERED LETTER TO A PERSON ON SITE, MR. LANE NOT PRESENT, PERSON SAID BISON WASTE OIL PICKS UP THEIR OIL AT NO CHARGE DUE TO A RELATIVE WORKING AT BISON WASTE OIL, HE AGREED TO SEND A LETTER FROM BISON WASTE OIL CONFIRMING THAT THEIR WASTE OIL IS PICKED 11/15/99: RNL NOTE, NO RESPONSE FROM DOC'S REPAIR, REINSPECT BY 11/30/99, NO PHONE NUMBER IN PHONE BOOK 12/06/99: RNL NOTE, NO RESPONSE, ASKED KAB TO FIND OWNER FROM TAX ACCESSOR'S OFFICE 01/13/00: KAB FOUND ADDRESS FOR OWNER, RNL SENT LETTER TO MYRON V. LANG AT PO BOX 0577, ELLICOTT STATION, BUFFALO, NY 14203, REQUESTING INFORMATION, DUE 01/28/00 02/14/00: RNL SENT SECOND LETTER TO MYRON LANG, DEADLINE DATE OF OF 03/03/00 OR LEGAL ACTION 03/06/00: RNL FILE REVIEW, NO RESPONSE, RNL TO INSPECT SITE WITH OTHER RESPONDER, PHOTOGRAPH AREA 03/28/00: RNL AND RJJ INSPECTION, MET OPERATOR (NAME UNKNOWN), HE SAID DISPOSAL RECEIPT HAD BEEN GIVEN TO MYRON LANG, SHOWED DRUMS OF OIL, SAID HE DOES NOT CHANGE OIL ON SITE, OIL IS FROM ENGINE WORK, RNL AND RJJ NOTED THE TWO DRUMS WERE FULL OF OIL, OPEN OIL CONTAINERS AROUND DRUMS, OPERATOR SAID OIL SHOULD BE PICKED UP SHORTLY RJJ PHOTOGRAPHED SITE BUT CAMERA WAS NOT WORKING, HOLD FOR RECEIPTS 05/01/00: RNL FILE REVIEW, NO RESPONSE FROM MYRON LANG, REINSPECT WITH RJJ, TAKE PHOTOS, DO LEGAL REFERRAL 05/08/00: RNL AND RMC INSPECTION, SITE CLOSED, GATES LOCKED, RNL PHOTOGRAPHED SITE 07/13/00: RNL FILE REVIEW, STILL TO DO LEGAL REFERRAL 09/11/00: RNL FILE REVIEW, LEGAL REFERRAL NOT YET DONE, WILL INSPECT SITE ONE MORE TIME 10/10/00: RNL DRIVEBY, SITE REOPENED FOR BUSINESS 10/17/00: RNL DID LEGAL REFERRAL, FORWARDED TO PJB 12/14/00: RNL DRIVEBY, SITE OPEN 12/15/00: RNL SENT MEMO TO PJB ASKING FOR STATUS OF LEGAL REFERRAL 12/--/00: RNL RECEIVED HANDWRITTEN REPLY FROM PJB, HE STILL HAD LEGAL REFERRAL, NOT FORWARDED TO LEGAL 02/26/01: RNL REVIEW WITH PJB OF ALL RNL LEGAL REFERRALS, HE HAS REFERRED THIS ONE TO LEGAL, ONLY THREE MONTHS 02/28/01: RNL RETIRING SOON FROM DEPARTMENT, ASSIGNED SPILL TO FG (SOUTH) 10/23/01 JFO ON SITE MET WITH THE NEW TENANT MR CHRIS BRAZELTON 893-8143. THE LOT IS BLACKTOP. THE SPILLAGE HAS BEEN CLEANED UP. THE BLACKTOP IS STAINED. MR BRAZELTON WILL BE SELLING CARS AT THIS SITE NOT SERVICING VEHICLES. ALSO MR BRAZELTON SAID THE LOT IS GIONG TON BE RESURFACED SOON. I WILL INFORM MR JOE HAUSBECK OF OUR LEGAL DEPT OF MY FINDINGS. 10/24/01 JFO SPOKE WITH JOE HAUSBECK. WE AGREED THAT NO FURTHER ACTION IS NECESSARY AT THIS SITE. CLOSED"

Material Information

OP Unit ID:	1051179	Med Ind Air:	False
OU:	01	Med GW:	False
Material ID:	329945	Med SW:	False
CAS No:		Med DW:	False
Material Family:	Petroleum	Med Sewer:	False
Quantity:	10.00	Med Surf:	False
Units:	G	Med Subway:	False
Recovered:	.00	Med Utility:	False
Med Soil:	True	Oxygenate:	
Med Air:	False		
Material Code:	0022		

Map Key	Number of Records	Direction	Distance (mi/ft)	Elev/Diff (ft)	Site	DB
---------	-------------------	-----------	------------------	----------------	------	----

Material Name: waste oil/used oil

Spiller Information

Spiller Name: MYRON V. LANE
 Spiller Company: MYRON V. LANG
 Spiller Address: PO BOX 0577 ELLICOTT STAT
 Spiller City: BUFFALO
 Spiller State: NY
 Spiller Zip: 14203-
 Spiller Country: 001
 Contact Name:
 Contact Phone:
 Contact Ext:
 Latitude: 42.900450886
 Longitude: -78.843578034

92	1 of 2	ESE	0.01 / 51.98	649.26 / 2	1257 FILLMORE AVENUE 1257 FILLMORE AVE. BUFFALO NY 14211	FINDS/FRS
--------------------	--------	-----	--------------	------------	--	-----------

Registry ID: 110040721555
 FIPS Code: 36029
 HUC Code: 04120103
 Site Type Name: BROWNFIELDS SITE
 Location Description:
 Supplemental Location:
 Create Date: 12-APR-10
 Update Date: 24-SEP-14
 Interest Types: BROWNFIELDS PROPERTY
 SIC Codes:
 SIC Code Descriptions:
 NAICS Codes:
 NAICS Code Descriptions:
 Conveyor: FRS-GEOCODE
 Federal Facility Code:
 Federal Agency Name:
 Tribal Land Code:
 Tribal Land Name:
 Congressional Dist No: 28
 Census Block Code: 360290035004009
 EPA Region Code: 02
 County Name: ERIE
 US/Mexico Border Ind:
 Latitude: 42.907901
 Longitude: -78.839076
 Reference Point: ENTRANCE POINT OF A FACILITY OR STATION
 Coord Collection Method: ADDRESS MATCHING-HOUSE NUMBER
 Accuracy Value: 50
 Datum: NAD83
 Source:
 Facility Detail Rprt URL: https://ofmpub.epa.gov/frs_public2/fii_query_detail.disp_program_facility?p_registry_id=110040721555
 Program Acronyms:

ACRES:111034

92	2 of 2	ESE	0.01 / 51.98	649.26 / 2	1257 Fillmore Avenue 1257 Fillmore Ave. Buffalo NY 14211	FED BROWNFIELDS
--------------------	--------	-----	--------------	------------	--	-----------------

Property ID:	111034	BF Property (Map):	111034
Lat Measure:	42.907865	Latitude (Map):	42.907865
Long Measure:	-78.838578	Longitude (Map):	-78.838578
Property Name:	1257 Fillmore Avenue		

Map Key	Number of Records	Direction	Distance (mi/ft)	Elev/Diff (ft)	Site	DB
Address:			1257 Fillmore Ave.			
City:			Buffalo			
State Code:			NY			
Zip Code:			14211			
Primary Name (Map):			1257 FILLMORE AVENUE			
Location Address (Map):			1257 FILLMORE AVE.			
City Name (Map):			BUFFALO			
County Name (Map):			ERIE			
State Code (Map):			NY			
Postal Code (Map):			14211			

Brownfields Details

Registry I:	110040721555	EPA ID:	
EPA Region:	02	BF RLF Gra:	
Cat No:	04120103	BF RLF Pil:	
RCRA Handl:		BF Assess :	
RCRA Curre:		BF Cleanup:	
RCRA Remed:		BF Tba Ind:	Y
RCRA Const:		BF 128a In:	
RCRA El He:		BF IC Code:	U
RCRA El Gm:		BF IC Gc I:	U
RCRA Rem 1:		BF IC Ep I:	U
RCRA Ec Gw:		BF IC ID I:	U
RCRA Ec Ng:		BF IC Pr I:	U
RCRA IC Ep:		FF Brac In:	
RCRA IC Gc:		BF RLF Ind:	
RCRA IC ID:		BF Assess1:	
RCRA IC Pr:		BF Multipu:	
FF RCRA In:		BF Awp Ind:	
RCRA Trans:		BF Showcas:	
RCRA Tra 1:		BF 128a P :	
RCRA Ec Co:		LUST Relea:	
RCRA IC Co:		LUST Award:	
RCRA Gpra :		LUST State:	
RCRA Rem 2:		Congressio:	NY-26
RCRA Dru 1:		FD Agency :	
SF Site ID:		FD Listing:	
SF Ec Ind:		FD Non NPL:	
SF El Gm C:		FD RCRA Ha:	
SF El He C:		FD RCRA Ca:	
SF IC Ind:		FD SF NPL :	
SF NPL Cod:		FD FF Ind:	
SF NPL C 1:		FD Ej Code:	
SF Admin F:		FD Brac In:	
FF And Sit:		FD Federal:	
FF SF Ind:		FD Hrs Sco:	
Map Symbol:	B	FD Ongoing:	
Data Refre:	29-Jul-2022	FD NPL Sta:	
GIS Refres:		FD Non N 1:	
New Site:		FD RCRA Gw:	
Repow Ref :	https://cimc.epa.gov/ords/cimc/f?p=CIMC:REPOWER::::P33_REF:28827	FD RCRA He:	
EPAOSC Sit:		FD GMS Sur:	
EPAOSC Res:		FD Hes Sur:	
EPAOSC R 1:		FD SF Site:	
EPAOSC Sta:		FD Brac Ro:	
EPAOSC Inc:		Stimulus S:	
Desc :		Stimulus B:	
Ind Name:			
Cat Name:	Buffalo-Eighteenmile		
Sub Name:	Buffalo-Eighteenmile		
Primary Name:	1257 FILLMORE AVENUE		
RCRA Drupa:			
Url:	https://obipublic11.epa.gov/analytics/saw.dll?PortalPages&Action=Navigate&col1=ACRES_GRANT_EXPORT.PROPERTY_ID&val1=%22111034.0%22&PortalPath=/shared/CIMC/_portal/CIMC&Page=Profile+Page		
Census Url:	https://ejscreen.epa.gov/mapper/demogreportpdf.aspx?report=census2010sf1&coords=-78.838578%2C42.907865&featype=point&radius=1.0		

Map Key	Number of Records	Direction	Distance (mi/ft)	Elev/Diff (ft)	Site	DB
ACS Url:					https://ejsscreen.epa.gov/mapper/demogreportpdf.aspx?report=acs2017&coords=-78.838578%2C42.907865&featype=point&radius=1.0	
SF Site Na:					UST Status:	
SF Non Npl:					UST Substa:	
SF Non N 1:					UST Landus:	
SF Non N 3:					UST SPA Wa:	
ERR Lat Lo:					UST SPA Fa:	
REPOW BF:	SG				UST WHPA W:	
REPOW SF:					UST WHPA F:	
REPOW RCRA:					UST Open:	
REPOW Ref1:	28827				UST Closed:	
RCRA Han 1:					LUST ID:	
RCRA Rau I:					Saa Site:	
BF Propert:		111034-				
REPOW Re 1:		RE-Powering Site Profile				
BF Prope 1:		1257 Fillmore Avenue				
SF Non N 2:						

Cleanups In My Community (CIMC)

Grant ID:	69605796	ASMT Cntrl Sub :	
Grant Type:	TBA	Cleanup Cntrl Sub :	
EPA Region:	02	ASMT Asbestos :	
Ownership Entity:	Government	Cleanup Asbestos :	
Latitude Measure:	42.907865	ASMT PcbS :	
Longitude Measure:	-78.838578	Cleanup PcbS :	
Flag Cleanup Reqd:	U	ASMT VocS :	
Flag IC Required:	U	Cleanup VocS :	
Stcntrbg:		ASMT Lead :	
Property Size:	.25	Cleanup Lead :	
Flag IC in Place:		ASMT Oth Metal :	
IC in Place Date:		Cleanup Oth Metal :	
Prop Cntrl :		ASMT Pahs :	
Gov Cntrl :		Cleanup Pahs :	
Permit Tools :		ASMT Oth Cont:	
Info DevICes :		Cleanup Oth Cont:	
Prop Fnding Type Cd:	Hazardous	ASMT Air :	
Ownshp Changed :	N	Cleanup Air :	
Sfllp Factor :	N	ASMT Drk Wat:	
Source Mapscale No:		Cleanup Drk Wat:	
Past Cml Acres:	.25	ASMT Grd Water:	
Future Cml Acres:		Cleanup Grd Water:	
Past Grnspc Acres:		ASMT Sediments :	
Future Grnspc Acres:		Cleanup Sediments :	
Past Acres:		ASMT Soil :	
Future Acres:		Cleanup Soil :	
Past Res Acres:		ASMT Srf Water :	
Future Res Acres:		Cleanup Srf Water :	
St Enrollment Dt:		Other Media :	
St Enrollment ID:		Unknown Media :	Y
St NFA Dt:		Ready For Reuse :	N
Assess Petrol Prod :		Assess Amount:	3146
Cleanup Petrol Prod :		Assess Fnd Ent Nm:	USEPA
Assess Start Dt:	11/05/2008	Photo Available :	Y
Assess Cmpltn Dt:	02/13/2009	Video Available :	N
Cleanup Start Dt:		Cleanup Acres:	
Cleanup Cmpltn Dt:		Cleanup Amount:	
Redev Start Dt:		Redev Acres:	
Redev Cleanup Jobs:		Redev Amount:	
Grant Recipient Nm:	R2 TBA - New York (STAG Funded)		
PropertyNm:	1257 Fillmore Avenue		
Address:	1257 Fillmore Ave.		
City:	Buffalo		
State Code:	NY		
Zip Code:	14211		
Local Parcel No:			

Map Key	Number of Records	Direction	Distance (mi/ft)	Elev/Diff (ft)	Site	DB
Current Owner:		Buffalo, NY				
IC Data Address:						
Horizontal Collection Method:						
Reference Point:						
Horizontal Reference Datum:						
Other Description:						
Other Desc Cleaned Up:						
Assess Type:		Phase I Environmental Assessment				
Assess Fund Entity:		US EPA - TBA Funding				
Cleanup Funding EntityNm:						
Cleanup Fund Entity:						
Redev Funding Entity Nm:						
Desc Hist:		Past uses include a gas station and an auto repair shop.				
Accmplisht Cnt Flag:		Y				
Coop Agreement No:		n/a				
Past Mltistry Acres:			Vacant Housing: 952			
Ftr Multistory Acres:			Vacant Housing Pct: 31.37			
Assess Cadmium :			Total Unemployed: 342			
Clnup Cadmium :			Unemployed Pct: 7.76			
Assess Chromium :			Radius: .5			
Clnup Chromium :			Actvy Funded:			
Assess Copper :			Redev Lvrgd Srcls:			
Clnup Copper :			AA Amt Funding:			
Assess Iron :			Flag Clnup Trmt Tech:			
Clnup Iron :			Excavation Disposal:			
Assess Nickel :			Extrctn of Cntmnts:			
Clnup Nickel :			Removal of Mats:			
Assess Selenium :			Rdctn of Cntmnts:			
Clnup Selenium :			Clnup of Structures:			
Assess Mercury :			Env EC Required: U			
Clnup Mercury :			Flag EC Cover Tech:			
Assess ArsenIC :			Flag EC Security:			
Clnup ArsenIC :			Flag EC Immblztn:			
Assess Bldg Mats :			Flag EC Eng Barriers:			
Clnup Bldg Mats :			Flag EC Other:			
Assess oorair :			Env IC in Place:			
Clnup oorair :			Env EC in Place:			
Assess None :			Env Clnup Jobs:			
Clnup None :			Sect 128 A State Trbl:			
Assess Pesticides :			Multipurpose:			
Clnup Pesticides :			Clnup Cst Shr Amt:			
Assess Unknown :			RLF Loan Amount:			
Clnup Unknown :			RLF Ln Cst Shr Amt:			
Assess Svocs :			Pro Income Amt:			
Clnup Svocs :			Dt RLF Loan Signed:			
Clnup Unkn Media :			Repayment Period:			
Redev Cmpltn Date:			Interest Rate:			
Pro Code:			RLF Subgrant Amt:			
FCA Fy:		FY10	Cost Share Amt:			
Flag EC in Place:		U	Env Pro Income Amt:			
Flag EC Required:		U	Dt RLF Sbgrrt Signd:			
RFR Notation:			Clnup Actvy Funded:			
Gpa Type ID:		1	Below Poverty: 1673			
Clnup Doc:		N	Below Poverty Pct: 37.95			
Awp Catalyst Yn:			Median Income: 1786			
Flag Prop Not Enrld:		Y	Low Income: 2777			
Redev Fund Entity:			Low Income Pct: 62.98			
Gpa Type Desc:		Phase I Environmental Assessment				
AA Actvy Funded:						
AA Source of Funding:						
Clnup Trmt Tech Info:						
EC Data Address:						
EC Addl Info:						
Env IC Data Address:						
Other Forms of Doc:						
IC Addl Info:						
Highlights:		The property, currently vacant, consists of one commercial building covering approximately 2,400 square feet. Former Use: Past uses include a gas station and an auto repair shop.				

Map Key	Number of Records	Direction	Distance (mi/ft)	Elev/Diff (ft)	Site	DB
---------	-------------------	-----------	------------------	----------------	------	----

Property Alias:
 Ctmnt Found:
 Ctmnt Cleanedup:
 Ctmnt Rec:

Media Affected:

Unknown

93	1 of 1	SSE	0.01 / 77.82	627.98 / -20	CUMBERLAND FARMS INCORPORATED 1055 FILLMORE AVENUE BUFFALO NY 14211	GEN MANIFEST
--------------------	--------	-----	--------------	--------------	---	--------------

RCRA ID:	NYD986866978	Mailing State:	NY
District Name:	CUMBERLAND FARMS INCORPORATED	Mailing ZIP:	14211
Contact Name:	CUMBERLAND FARMS INCORPORATED	Mailing ZIP Ext:	
Business Phone No:	7168948343	Mailing Country:	USA
Mailing Street 1:	1055 FILLMORE AVENUE	Location ZIP Ext:	
Mailing Street 2:		Location Country:	USA
Mailing City:	BUFFALO	Location County:	ERIE

Manifest Information

Waste Code(s):

D001: IGNITABLE WASTE (Waste Code Description from EPA Hazardous Waste Identification)

Waste Amounts By Year:

1988: 600 Gallons
 1992: 117 Gallons; 110 Gallons

94	1 of 1	SE	0.02 / 80.28	629.58 / -18	MOBIL OIL CORPORATION S/S 08-BEV 1066 GENESEE BUFFALO NY 14201	GEN MANIFEST
--------------------	--------	----	--------------	--------------	--	--------------

RCRA ID:	NYD986952224	Mailing State:	NY
District Name:	MOBIL OIL CORPORATION	Mailing ZIP:	12205
Contact Name:	KEVIN SCHRAEDEN	Mailing ZIP Ext:	
Business Phone No:	5184535918	Mailing Country:	USA
Mailing Street 1:	187 WOLF ROAD SUITE 100	Location ZIP Ext:	
Mailing Street 2:		Location Country:	USA
Mailing City:	ALBANY	Location County:	ERIE

Manifest Information

Waste Code(s):

D001: IGNITABLE WASTE (Waste Code Description from EPA Hazardous Waste Identification)

Waste Amounts By Year:

1991: 100 Gallons
 1997: 150 Gallons

95	1 of 6	NE	0.02 / 101.71	636.70 / -11	BUFFALO CITY OF GENERAL ELECTRIC PLANT 1489 FILMORE AVE BUFFALO NY 14211-1240	RCRA NON GEN
--------------------	--------	----	---------------	--------------	---	--------------

EPA Handler ID: NY0000027920

Map Key	Number of Records	Direction	Distance (mi/ft)	Elev/Diff (ft)	Site	DB
Gen Status Universe:		No Report				
Contact Name:						
Contact Address:		CITY HALL ROOM 920, BUFFALO, NY, 14202, US				
Contact Phone No and Ext:						
Contact Email:						
Contact Country:		US				
County Name:		ERIE				
EPA Region:		02				
Land Type:		Municipal				
Receive Date:		20070101				
Location Latitude:		42.914243				
Location Longitude:		-78.837956				

Violation/Evaluation Summary

Note: NO RECORDS: As of Nov 2022, there are no Compliance Monitoring and Enforcement (violation) records associated with this facility (EPA ID).

Handler Summary

Importer Activity:	No
Mixed Waste Generator:	No
Transporter Activity:	No
Transfer Facility:	No
Onsite Burner Exemption:	No
Furnace Exemption:	No
Underground Injection Activity:	No
Commercial TSD:	No
Used Oil Transporter:	No
Used Oil Transfer Facility:	No
Used Oil Processor:	No
Used Oil Refiner:	No
Used Oil Burner:	No
Used Oil Market Burner:	No
Used Oil Spec Marketer:	No

Hazardous Waste Handler Details

Sequence No:	2
Receive Date:	20060101
Handler Name:	BUFFALO CITY OF GENERAL ELECTRIC PLANT
Source Type:	Implementer
Federal Waste Generator Code:	N
Generator Code Description:	Not a Generator, Verified

Hazardous Waste Handler Details

Sequence No:	3
Receive Date:	20070101
Handler Name:	BUFFALO CITY OF GENERAL ELECTRIC PLANT
Source Type:	Implementer
Federal Waste Generator Code:	N
Generator Code Description:	Not a Generator, Verified

Hazardous Waste Handler Details

Sequence No:	1
Receive Date:	19931015
Handler Name:	BUFFALO CITY OF GENERAL ELECTRIC PLANT
Source Type:	Notification
Federal Waste Generator Code:	1
Generator Code Description:	Large Quantity Generator

Map Key	Number of Records	Direction	Distance (mi/ft)	Elev/Diff (ft)	Site	DB
---------	-------------------	-----------	------------------	----------------	------	----

Waste Code Details

Hazardous Waste Code: D001
Waste Code Description: IGNITABLE WASTE

Hazardous Waste Code: D002
Waste Code Description: CORROSIVE WASTE

Hazardous Waste Handler Details

Sequence No: 1
Receive Date: 19990708
Handler Name: BUFFALO CITY OF GENERAL ELECTRIC PLANT
Source Type: Implementer
Federal Waste Generator Code: N
Generator Code Description: Not a Generator, Verified

Owner/Operator Details

Owner/Operator Ind: Current Owner	Street No:
Type: Municipal	Street 1: CITY HALL ROOM 920
Name: CITY OF BUFFALO	Street 2:
Date Became Current:	City: BUFFALO
Date Ended Current:	State: NY
Phone: 716-851-4903	Country: US
Source Type: Implementer	Zip Code: 14202

Owner/Operator Ind: Current Owner	Street No:
Type: Municipal	Street 1: CITY HALL ROOM 920
Name: CITY OF BUFFALO	Street 2:
Date Became Current:	City: BUFFALO
Date Ended Current:	State: NY
Phone: 716-851-4903	Country:
Source Type: Notification	Zip Code: 14202

Owner/Operator Ind: Current Operator	Street No:
Type: Municipal	Street 1: CITY HALL ROOM 920
Name: CITY OF BUFFALO	Street 2:
Date Became Current:	City: BUFFALO
Date Ended Current:	State: NY
Phone: 716-851-4903	Country: US
Source Type: Implementer	Zip Code: 14202

Historical Handler Details

Receive Dt: 19931015
Generator Code Description: Large Quantity Generator
Handler Name: BUFFALO CITY OF GENERAL ELECTRIC PLANT

Receive Dt: 19990708
Generator Code Description: Not a Generator, Verified
Handler Name: BUFFALO CITY OF GENERAL ELECTRIC PLANT

Receive Dt: 20060101
Generator Code Description: Not a Generator, Verified
Handler Name: BUFFALO CITY OF GENERAL ELECTRIC PLANT

95	2 of 6	NE	0.02 / 101.71	636.70 / -11	FORMER GENERAL ELECTRIC PLANT 1489 FILLMORE AVE BUFFALO NY 14211	UST
--------------------	--------	----	---------------	--------------	--	-----

Site ID: 348186 **Expiry:** N/A

Map Key	Number of Records	Direction	Distance (mi/ft)	Elev/Diff (ft)	Site	DB
---------	-------------------	-----------	------------------	----------------	------	----

Site Status:	Unregulated/Closed	County:	Erie
Program No:	9-600837	UTM X:	186635.81023
Program Type Code:	PBS	UTM Y:	4758432.51862
Program Type Desc:	Petroleum Bulk Storage Program		
Site Type:	Manufacturing (Other than Chemical)/Processing		

Tank Information

Prog No:	9-600837	UDC Ind:	1
Tank ID:	206985	Red Tag Start Date:	
Tank No:	2	Red Tag End Date:	
Tank Status:	3	Tank Last Test:	
Tank Status Desc:	Closed - Removed	Tank Next Test Due:	
Tank Type:	01	Test Method:	NN
Tank Type Desc:	Steel/Carbon Steel/Iron	Date Tested:	
Install Date:		Next Test:	
Close Date:	10/10/1995	Line Last Test Due:	
Tk Out of Serv Dt:		Next Line Test Due:	
Capacity (Gal):	10000	Line Test Method:	
Registered:	True	Modified by:	MJGRIFFI
Tank Model:		Last Modified:	05/09/2022
Pipe Model:			
Tank Location:	5		
Tank Location Desc:	Underground		
Category:	1		
Category Desc:	Category 1 means a tank which was installed before December 27, 1986		
Subpart:			
Subpart Desc:			
Class A Operator:			
Class B Operator:			
Tank Owner Name:			
Tank Owner Address:			

Material Information

Material Name:	#6 fuel oil (on-site consumption)
Percent:	100.00

Tank Information

Prog No:	9-600837	UDC Ind:	1
Tank ID:	206984	Red Tag Start Date:	
Tank No:	1	Red Tag End Date:	
Tank Status:	3	Tank Last Test:	
Tank Status Desc:	Closed - Removed	Tank Next Test Due:	
Tank Type:	01	Test Method:	NN
Tank Type Desc:	Steel/Carbon Steel/Iron	Date Tested:	
Install Date:		Next Test:	
Close Date:	10/10/1995	Line Last Test Due:	
Tk Out of Serv Dt:		Next Line Test Due:	
Capacity (Gal):	10000	Line Test Method:	
Registered:	True	Modified by:	MJGRIFFI
Tank Model:		Last Modified:	05/09/2022
Pipe Model:			
Tank Location:	5		
Tank Location Desc:	Underground		
Category:	1		
Category Desc:	Category 1 means a tank which was installed before December 27, 1986		
Subpart:			
Subpart Desc:			
Class A Operator:			
Class B Operator:			
Tank Owner Name:			
Tank Owner Address:			

Map Key	Number of Records	Direction	Distance (mi/ft)	Elev/Diff (ft)	Site	DB
---------	-------------------	-----------	------------------	----------------	------	----

Material Information

Material Name: #6 fuel oil (on-site consumption)
Percent: 100.00

95	3 of 6	NE	0.02 / 101.71	636.70 / -11	GENERAL ELECTRIC 1489 NORTH FILLMORE BUFFALO NY	NY SPILLS
--------------------	--------	----	---------------	--------------	---	-----------

Spill No:	9311168	UST Trust:	False
Site ID:	142080	Spill Date:	1993-12-01 12:00:00
DER Facility ID:	121286	Received Date:	1993-12-14 11:15:00
CID:		CAC Date:	1994-01-12 00:00:00
Program Type:	ER	Insp Date:	1994-01-07 00:00:00
SWIS Code:	1502	Close Date:	1994-01-12 00:00:00
Water Body:		Create Date:	1993-12-15 00:00:00
Class:	D3	Update Date:	1999-10-08 00:00:00
Meets Std:	True	DEC Region:	9
Penalty:	False	Lead DEC:	FXGALLEG
REM Phase:	0	After Hours:	False
County:	Erie		
Contributing Factor:	Unknown		
Reported by:	Citizen		
Referred to:			
Source:	Commercial/Industrial		
Source File:	NYSDEC - Environmental Remediation Data Files - Spill Data		

Caller Remark:

"PUMPING WATER FROM CELLAR INTO SEWER. WATER HAS SHEEN NO IT. ABANDONED UST ON-SITE."

DEC Remark:

"Prior to Sept, 2004 data translation this spill Lead_DEC Field was FG 01/11/94: MF 1-11-94 SITE VISIT - MET W/LARRY SCHIAVONE, (C)BUFFALO AND DAVID COMERATE, EISENBACH. WATER IN ELEVATOR SHAFT FROZEN; ICE DID NOT APPEAR TO HAVE PETRO. IN IT. NO ODORS DETECTED DURING INSPECTION. 01/12/94: SITE CAN BE CLOSED BASED ON LAST INSPECTION. IF CONTAMINATION IS FOUND DURING UST REMOVAL, CITY WILL REPORT TO NYSDEC. "

Material Information

OP Unit ID:	989804	Med Ind Air:	False
OU:	01	Med GW:	False
Material ID:	567242	Med SW:	False
CAS No:		Med DW:	False
Material Family:	Petroleum	Med Sewer:	True
Quantity:	.00	Med Surf:	False
Units:	L	Med Subway:	False
Recovered:	.00	Med Utility:	False
Med Soil:	False	Oxygenate:	
Med Air:	False		
Material Code:	0066A		
Material Name:	unknown petroleum		

Spiller Information

Spiller Name:
Spiller Company: GENERAL ELECTRIC
Spiller Address: 1489 NORTH FILLMORE
Spiller City: BUFFALO
Spiller State: NY
Spiller Zip:
Spiller Country: 001
Contact Name:
Contact Phone:
Contact Ext:

Map Key	Number of Records	Direction	Distance (mi/ft)	Elev/Diff (ft)	Site	DB
Latitude:		42.914245700				
Longitude:		-78.839052370				

95	4 of 6	NE	0.02 / 101.71	636.70 / -11	FORMER GENERAL ELECTRIC 1489 FILLMORE AVE BUFFALO NY	LST
--------------------	--------	----	---------------	--------------	--	-----

Spill No:	9511364	REM Phase:	0
Site ID:	303953	UST Trust:	False
DER Facility ID:	245584	Spill Date:	1995-12-08 14:00:00
CID:	257	Rcvd Date:	1995-12-08 14:25:00
Program Type:	ER	CAC Date:	
SWIS Code:	1502	Insp Date:	1997-03-13 00:00:00
Contribute Factor:	Tank Failure	Close Date:	1997-06-09 00:00:00
Water Body:		Create Date:	1995-12-08 00:00:00
Class:	B3	Update Date:	2001-06-20 00:00:00
Meets Std:	True	DEC Region:	9
Penalty:	False	Lead DEC:	PRINGLE
County:	Erie	After Hours:	False
Referred to:			
Reported by:	Responsible Party		
Source:	Commercial/Industrial		
Source File:	NYSDEC - Environmental Remediation Data Files - Spill Data		

Caller Remark:

"CLEANING TANKS FOUND TO BE LEAKING "

Dec Remark:

"Prior to Sept, 2004 data translation this spill Lead_DEC Field was MNP 12/08/95: MNP INSPECTION, MET WITH JERRY MILNE - EISENBACH & PETER PARAGON - ALASKAN. 1 15K #6 OIL TANK EMPTIED & CLEANED IN PLACE, WATER ENTERING BOTTOM OF TANK. WARMING 2ND #6 OIL TANK, TO BE CLEANED IN PLACE. BLACK OILY SOIL BETWEEN 2 PARTIALLY EXPOSED TANKS. 1 OF 2 CHLORINATED SOLVENT TANKS REMOVED & CLEANED, THEY NOTICED SOLVENT ODOR WHILE REMOVING. OTHER SOLVENT TANK PARTIALLY EXPOSED. NOTE: THEY HAVE INSTALLED 6 2 MW'S ON SITE. MILNE TOLD ME THEY DETECTED PCB'S, ETC. IN MW CLOSEST TO SOLVENT TANKS. I ASKED FOR DAVE COMENALE TO CALL ME NEXT WEEK & ADVISE WHEN READY TO PULL REMAINING TANKS. 12/12/95: MNP TELECON WITH DAVE COMENALE - EISENBACH. PLAN TO PUMP WATER OUT FROM TANKS. I GAVE HIM DISPOSAL & TREATMENT OPTIONS. TO PULL TANKS NEXT WEEK. HE WILL NOTIFY ME FOR INSP. BEFORE BACKFILLING. ALSO, MW SAMPLE RESULTS SENT TO DEC, BUT HAD TO CHECK TO FIND OUT WHO. 12/12/95: RECEIVED FAX OF LETTER TO MARTIN DOSTER, INDICATING INVESTIGATION REPORT ATTACHED FOR REVIEW. 12/15/95: MNP DISCUSSED WITH MARTY DOSTER. HE RECEIVED PRELIMINARY INVESTIGATION REPORT INDICATING MINOR CONTAMINANTS AT SITE. DOSTER GAVE ME REPORT TO REVIEW. 12/22/95: MNP REVIEW OF 7/19/94 EISENBACH INVESTIGATION REPORT. LOW PPB EXCEEDANCES OF STARS MEMO #1 & TCE IN MW'S & SOIL BORINGS. 01/02/96: MNP TELECON WITH DAVE COMENALE - EISENBACH. PLAN TO REMOVE OIL & SOLVENT TANKS BY END OF NEXT WEEK. I ASKED FOR ADVANCE NOTIFICATION FOR DEC INSP. BEFORE BACKFILLING. WE DISCUSSED SAMPLING OF OIL & SOLVENT TANK PITS. HE WILL FAX SAMPLING PLAN WITH TANK WATER SAMPLING RESULTS. TO SEND LETTER. 01/03/96: MNP & MARTY DOSTER DISCUSSION. NO DHWR INVOLVEMENT NEEDED AT THIS TIME. DSM TO FOLLOWUP, TO LET DOSTER KNOW ABOUT ANY SIGNIFICANT HAZ-WASTE CONTAMINANTS. 01/08/96: MNP TELECON WITH DAVE COMENALE - EISENBACH. TANKS TO BE REMOVED 1/10/96, TO CALL WHEN READY TO INSP. COMENALE WILL SEND HIS SAMPLING PLAN ASAP. 01/16/96: MNP INSPECTION, MET WITH JERRY MILNE - EISENBACH & LARRY SCHIAVONNE - CITY OF BUFFALO. ALL 4 TANKS REMOVED. SMALL PILE OF OI CONTAMINATED SOIL STAGED ON PLASTIC. CONTAMINATED SOIL & APPROX. 1 FOOT OF WATER WITH SHEEN IN #6 TANK PIT. OIL PRODUCT SEEPING IN FROM SIDES. CONTAMINATED WATER & SOIL MUST BE REMOVED. NOTE - CONCRETE PAD ON BOTTOM OF TANK PIT; PAD MUST BE REMOVED, BUT NOT UNTIL WATER IS PUMPED OUT. ALSO, CHECKED SOLVENT TANK PIT, WATER CLEAR, NO VISIBLE CONTAMINATION OR ODOR. 01/16/96: MNP TELECON WITH DAVID COMENALE - EISENBACH. DISCUSSED WATER & CONTAMINATED SOIL REMOVAL & SAMPLING REQUIREMENTS, STILL NEED SAMPLING PLAN FOR SOLVENT TANK PIT. 01/17/96: MNP TELECON WITH DAVID COMENALE - EISENBACH. DISCUSSED WATER SAMPLING & DISPOSAL OPTIONS. RECOMMENDED WATER REMOVAL PRIOR TO ADDITIONAL EXCAVATION OR REMOVAL OF CONCRETE PAD. 01/24/96: MNP TELECON TO DAVID COMENALE - EISENBACH. NOT IN, LEFT MESSAGE TO RETURN CALL. 01/24/96: MNP TELECON WITH DAVID COMENALE - EISENBACH. HE SAMPLED WATER IN #6 TANK PIT TO OBTAIN APPROVAL FROM BSA TO DISCHARGE INTO SEWER, EXPECTS RESULTS TODAY. PLAN TO PUMP OUT WATER & CONTINUE CLEANUP NEXT WEEK. HE AGREED TO NOTIFY ME IN ADVANCE TO ARRANGE INSP. PRIOR TO ANY BACKFILLING. HE IS ALSO WAITING FOR RESULTS FROM HIS LAB ON THE METHANAL & KETONE TO DETERMINE WHAT SAMPLING TO DO ON SOLVENT TANK PIT. TO FAX ME SAMPLING PLAN. 01/30/96: PROPOSED SOLVENT SAMPLE PLAN & 4/27/95 SAMPLE RESULTS OF SOLVENT TANKS. SOME EXCEEDANCES OF STARS MEMO #1 & HIGH TPH NOTED, ESPECIALLY IN NORTH TANK. TO SAMPLE BOTH SOLVENT TANK PITS FOR EPA METHODS 8021 STARS MEMO #1, 8260 VOLATILES, KETONES & METHANOL. TO SAMPLE SIDES & BOTTOM OF EACH PIT ALONG WITH A SEPARATE GW SAMPLE 02/02/96: MNP TELECON WITH DAVID COMENALE - EISENBACH. TO COMPLETE CONTRACT CITY THIS WEEK & PLAN TO DO TANK PIT EXCAVATION & SAMPLING WEEK OF 2/12/96. HE WILL CALL AT LEAST 2 DAYS PRIOR WITH FIRM SCHEDULE. 03/21/96: MNP TELECON WITH TONY C. - EISENBACH. DAVID COMENALE NO LONGER WITH COMPANY, TONY DID NOT KNOW WHO WAS IN CHARGE OF PROJECT. HE WILL HAVE SOMEONE CALL ME. 03/22/96: MNP TELECON WITH JACK EISENBACH - EISENBACH. HE IS NOW HANDLING THIS PROJECT PERSONALLY. ADDITIONAL SOIL & WATER SAMPLES HAVE BEEN COLLECTED. HE WILL SEND ME A LETTER WITH A WORK SCHEDULE EARLY NEXT WEEK. 04/11/96: RECEIVED LETTER FROM JACK EISENBACH. THEY COLLECTED SOIL & WATER SAMPLES LAST WEEK, INCLUDING THE TANK PIT. SOME ADDITIONAL EXCAVATION WAS DONE ON THE EAST END OF THE SITE.

Map Key	Number of Records	Direction	Distance (mi/ft)	Elev/Diff (ft)	Site	DB
---------	-------------------	-----------	------------------	----------------	------	----

EXPECT SAMPLE RESULTS IN ONE WEEK. TO FORWARD SAMPLE RESULTS WITH ACTION PLAN FOR DEC REVIEW WITHIN 2-3 WEEKS. 04/30/96: RECEIVED JACK EISENBACH REPORT CONTAINING 3/21/96 SAMPLES. 05/06/96: MNP REVIEW OF JACK EISENBACH REPORT. SAMPLES ANALYZED FOR TOTAL HEAVY METALS, PCB'S, HALOGENATED VOLATILES, AROMATIC VOLATILES, PETROLEUM PRODUCTS, & SEMIVOLATILES. NORTH & SOUTH TANK PITS MEET STARS #1. FUEL OIL TANK PIT BOTTOM EXCEEDS STARS #1 & DETECTED TRICHLOROETHENE AT 800 PPB. ALSO MW'S 1,2,4,6,7 MEET STARS #1 CRITERIA. FUEL OIL TANK PIT NEEDS REMEDIATION. 05/15/96: MNP INSPECTION, MET WITH ERIC DOUSHARM - JEE & ALASKAN OIL REMEDIATION. OVER 200 CU YDS OIL CONTAMINATED SOIL EXCAVATED SO FAR. OIL FILM & SHEEN ON WATER IN EXCAVATION. UNABLE TO CHECK BOTTOM OF EXCAVATION. WORK STILL UNDERWAY. THEY STOPPED PUMPING WATER WHEN OIL APPEARED EARLIER TODAY. THE OILY WATER MUST BE PUMPED OUT TO CHECK EXCAVATION & DETERMINE IF CONCRETE SLAB MUST BE REMOVED. TO DISCUSS IN MEETING AT CITY HALL TOMORROW. JEE TO CALL ME WHEN READY FOR ANOTHER INSP. 05/17/96: MNP INSPECTION, MET WITH ERIC DOUSHARM - JEE. THEY ALREADY EXCAVATED ABOUT 500 TONS PETROLEUM CONTAMINATED SOIL. SHEEN ON WATER IN EXCAVATION. ONLY 3,000 GALS. WATER PUMPED INTO VAC TRUCK, DECANTED 1 HR BEFORE DISCHARGING TO BSA SEWER SYSTEM. THEY HAVE REMOVED CONCRETE PAD FROM BOTTOM OF EXCAVATION. VISIBLE CLEAN CLAY BELOW. 2 COMPOSITE SIDE SAMPLES COLLECTED, BUT NEED NORTH SIDE SAMPLED YET. ALSO, I REQUESTED 2 WATER SAMPLES. NEED TO ANALYZE FOR EPA 8021 & 8270, STARS #1 & DOH 310-13. I RECOMMENDED PUMPING MORE WATER BEFORE COLLECTING WATER SAMPLES. I REQUESTED NO BACKFILLING OF EXCAVATION UNTIL DEC REVIEWS SAMPLE RESULTS. 06/18/96: RECEIVED FAX COPY OF SAMPLE RESULTS FROM JEE. 06/19/96: RECEIVED NOTE ATTACHED TO FAX COPY OF ABOVE SAMPLE RESULTS FROM MARTY DOSTER - DHWR. INDICATED HIGH LEVELS. 06/27/96: MNP REVIEWED CES 6/17/96 SAMPLE REPORT. SIDE SAMPLE EXCEEDED STARS #1 FOR EPA METHODS 8021 & 8270; INDIVIDUAL LEVELS BETWEEN 35-500 PPB FOR SEMI-VOLATILES & 180-1570 PPB FOR VOLATILES. BOTTOM OF PIT SAMPLES BELOW STARS #1 LIMITS. MORE CLEANUP NEEDED. 07/01/96: MNP TELECON WITH DAVID BABOWITZ - JEE. EXCAVATION BACKFILLED BEFORE GROUNDWATER SAMPLES WERE COLLECTED. I REMINDED HIM DEC REQUESTED EXCAVATION REMAIN OPEN. WE DISCUSSED HIGH SAMPLE RESULTS FOR SIDE SAMPLE. NEED REMEDIATION PLAN TO ADDRESS REMAINING CONTAMINATION IN SOIL & GW. 09/16/96: RECEIVED REMEDIATION PLAN FROM JES. THEY PLAN TO EXCAVATE REMAINING CONTAMINATION AT THE SITE. 09/23/96: MNP TELECON W/ DAVID BABOWITZ - JEE. DISCUSSED REMEDIATION PLAN TO EXCAVATE ADDITIONAL CONTAMINATION AT THE SITE. I RECOMMENDED TEST PITS AROUND ORIGINAL TANK PIT PRIOR TO REMEDIATION, SO THEY CAN DETERMINE EXTENT OF GROUNDWATER & SOIL CONTAMINATION. I ALSO REQUESTED A WORK SCHEDULE SO I CAN INSPECT SITE BEFORE ANY BACKFILLING. HE WILL ADVISE JACK EISENBACH OF MY RECOMMENDATIONS. WE ALSO SETUP UP A MEETING WITH JACK EISENBACH IN OUR OFFICE ON 9/26/96 AT 1:00PM. 10/08/96: MNP TELECON WITH DAVID BABOWITZ - JEE. TO EXCAVATE TEST PITS ON 10/10/96. I WILL MEET MARK RUNKE - JEE ON SITE AT 10:00 AM. 10/10/96: MNP INSPECTION & MEETING WITH MARK RUNKE - JEE. 3 TEST PITS DUG OUTSIDE ORIGINAL TANK PIT. TP#1 - RED CLAY, NO VISIBLE CONTAMINATION; TP#2 - OIL CONTAMINATED SOIL & DEBRIS, SHEEN ON WATER; TP#3 - CONCRETE DEBRIS, NO VISIBLE SHEEN; TP#4 - DEBRIS DOWN TO 4 FT. THEN CLAY, NO VISIBLE CONTAMINATION. RUNKE TO SEND REPORT WITH CLEANUP RECOMMENDATIONS. (SEE SKETCH) 12/18/96: MNP INSPECTION, NO CHANGE SINCE OCTOBER. NO MORE CLEANUP DONE YET. 01/06/97: MNP TELECON WITH MARK RUNKE - JEE. EXCAVATIONS RESAMPLED RECENTLY, PLAN TO VAC OIL/WATER & EXCAVATE CONTAMINATED SOIL WEEK OF 1/13/97. 01/09/97: RECEIVED LETTER FROM RUNKE - JEE. WORK TO BEGIN WEEK OF 1/13/97, TO NOTIFY IN ADVANCE WHAT DAY WORK WILL BEGIN. 01/10/97: MNP TELECON WITH MARK RUNKE - JEE. TO START DIGGING ON 1/14/97, I WILL TRY TO INSPECT THAT AFTERNOON OR 1/15/97 IN AM. 01/10/97: RECEIVED FAX INDICATING WORK STARTING 1/14/97 AT 7:00 AM. 01/24/97: MNP TELECON WITH DAVID BABOWITZ - JEE. HE RECEIVED SAMPLE RESULTS FROM CES. ALL SOIL SAMPLES OK, BUT MINOR EXCEEDANCES IN GW. HE WILL FAX COPY OF SAMPLE REPORT FOR MY REVIEW. 01/24/97: RECEIVED FAX OF CES 1/24/97 SAMPLE REPORT. SOIL SAMPLES MEET STARS #1, BUT 1,2,4 TRIMETHYLBENZENE & NAPHTHALENE EXCEEDS NYSDEC STANDARDS IN BOTH GW SAMPLES. 01/29/97: MNP TELECON WITH DAVID BABOWITZ - JEE. WE DISCUSSED GW SAMPLE RESULTS, 1,2,4 TRIMETHYLBENZENE & NAPHTHALENE EXCEEDS NYSDEC STANDARDS. DEC CAN MAKE SITE INACTIVE, BUT CITY WANTS JEE TO MEET DEC CLSURE REQUIREMENTS. BABOWITZ PROPOSED PUMPING OUT REMAINING WATER INTO BSA (USING PERMIT), THEN RESAMPLE. IF GW SAMPLE RESULTS MEET DEC LIMITS SITE CAN BE CLOSED. I AGREED WITH PROPOSAL & WILL SEND A LETTER TO CITY WITH CC TO JEE. 03/13/97: MNP INSPECTION, MET WITH MARK RUNKE & DAVID BABOWITZ - JEE. REMAINING CONTAMINATED SOIL BEING HAULED OFF SITE. WATER BEING PUMPED FROM EXCAVATION FOR OVER 5 HOURS. ESTIMATE 12 WATER LEVEL DROP. LESS THAN HALF OF WATER REMOVED. JEE TO CONTINUE PUMPING THEN COLLECT WATER SAMPLE AT END OF DAY. DEC CLOSURE DECISION WILL BE BASED ON SAMPLE RESULTS IF VOLUME OF WATER PUMPED IS CONSIDERED TO BE REPRESENTATIVE. WE ALSO CHECKED CLOSEST MW'S, NO SHEENS OR ODORS NOTED. 03/20/97: RECEIVED COPY OF LETTER TO CITY HALL SUMMARIZING STATUS OF PROJECT. 03/26/97: RECEIVED LETTER & CES 3/21/97 SAMPLE REPORT. THE 2 SAMPLES COLLECTED FROM THE EXCAVATION ON 3/13/97 WERE ANALYZED FOR EPA METHODS 8021 & 8270, STARS #1. BOTH SAMPLES NON-DETECT & MEET STARS #1 GUIDANCE VALUES & NYSDEC GW STANDARDS. NO CHAIN OF CUSTODY ATTACHED. HOLD FOR FINAL CLOSURE REPORT FROM JEE. 04/24/97: RECEIVED FINAL CLOSURE REPORT FROM JEE. 06/04/97: MNP REVIEWED JEE CLOSURE REPORT. CLEANUP SATISFACTORY. LAST SAMPLE RESULTS MEET NYSDEC GW STANDARDS & GUIDANCE VALUES. SOIL DISPOSAL RECEIPTS SUBMITTED. TO SEND CLOSURE LETTER TO CITY OF BUFFALO. 06/09/97: CLOSURE LETTER SENT TO LAWRENCE SCHIAVONNE - CITY OF BUFFALO. NO FURTHER ACTION NEEDED, COMPLETE. "

Material Information

OP Unit ID:	1021869	Med in Air:	False
OU:	01	Med GW:	False
Material ID:	358708	Med SW:	False
CAS No:		Med DW:	False
Material Family:	Petroleum	Med Sewer:	False
Quantity:	.00	Med Surf:	False
Units:	G	Med Subway:	False
Recovered:	.00	Med Utility:	False
Med Soil:	True	Oxygenate:	
Med Air:	False		
Material Code:	0003A		

Map Key	Number of Records	Direction	Distance (mi/ft)	Elev/Diff (ft)	Site	DB
---------	-------------------	-----------	------------------	----------------	------	----

Material Name: #6 fuel oil

Spiller Information

Spiller Name: LARRY SCHIAVONNE
 Spiller Company: CITY OF BUFFALO
 Spiller Address: CITY HALL - ROOM 304
 Spiller City: BUFFALO
 Spiller State: NY
 Spiller Zip: 14202-001
 Spiller Country:
 Contact Name: JACK EISENBACH
 Contact Phone: (315) 735-1916
 Contact Ext:
 Latitude: 42.914245700
 Longitude: -78.839052370

95	5 of 6	NE	0.02 / 101.71	636.70 / -11	CITY OF BUFFALO 1489 FILLMORE AVENUE BUFFALO NY	LST
--------------------	--------	----	---------------	--------------	---	-----

Spill No:	9305025	REM Phase:	0
Site ID:	256099	UST Trust:	False
DER Facility ID:	209729	Spill Date:	1993-05-20 12:00:00
CID:		Rcvd Date:	1993-07-20 12:00:00
Program Type:	ER	CAC Date:	1993-11-01 00:00:00
SWIS Code:	1502	Insp Date:	1993-12-16 00:00:00
Contribute Factor:	Tank Failure	Close Date:	1993-11-01 00:00:00
Water Body:		Create Date:	1993-07-22 00:00:00
Class:	D5	Update Date:	1999-09-29 00:00:00
Meets Std:	True	DEC Region:	9
Penalty:	False	Lead DEC:	JFOTTO
County:	Erie	After Hours:	False
Referred to:			
Reported by:	Local Agency		
Source:	Unknown		
Source File:	NYSDEC - Environmental Remediation Data Files - Spill Data		

Caller Remark:

"POSSIBLE LEAKING UST'S ON-SITE."

Dec Remark:

"Prior to Sept, 2004 data translation this spill Lead_DEC Field was JFO 07/27/93: CITY THROUGH IWS CONDUCTING INVESTIGATION TO DETERMINE IF LEAKING UST'S ON SITE. 07/30/93: JFO/BILL SCHAAB, IWS/TELECON - IWS CONTRACTED TO REMOVE TRANSFORMERS & CONCRETE ONLY. (C)BUFFALO DISCUSSING W/IWS POSSIBILITY OF SUBSURFACE SOIL TESTING, UST & GW WELL INVEST. WILL CONTACT 8/30/93. 07/30/93: JFO/BILL SCHAAB, IWS/TELECON - IWS CONTRACTED TO REMOVE TRANSFORMERS & CONCRETE ONLY. (C) BUFFALO DISCUSSING W/IWS POSSIBILITY OF SUBSURFACE SOIL TESTING, UST & GW WELL INVEST. 10/29/93: NO SPILL HAS BEEN REPORTED. SITE CAN BE CLOSED. "

Material Information

OP Unit ID:	983311	Med in Air:	False
OU:	01	Med GW:	False
Material ID:	394975	Med SW:	False
CAS No:		Med DW:	False
Material Family:	Petroleum	Med Sewer:	False
Quantity:	.00	Med Surf:	False
Units:	L	Med Subway:	False
Recovered:	.00	Med Utility:	False
Med Soil:	True	Oxygenate:	
Med Air:	False		
Material Code:	0066A		
Material Name:	unknown petroleum		

Map Key	Number of Records	Direction	Distance (mi/ft)	Elev/Diff (ft)	Site	DB
---------	-------------------	-----------	------------------	----------------	------	----

Spiller Information

Spiller Name:
Spiller Company: CITY OF BUFFALO
Spiller Address: 65 NIAGARA SQUARE
Spiller City: BUFFALO
Spiller State: NY
Spiller Zip: 14203
Spiller Country: 001
Contact Name:
Contact Phone:
Contact Ext:
Latitude: 42.914245700
Longitude: -78.839052370

95	6 of 6	NE	0.02 / 101.71	636.70 / -11	BUFFALO CITY OF GENERAL ELECTRIC PLANT 1489 FILMORE AVE BUFFALO NY 14211-1240	FINDS/FRS
--------------------	--------	----	---------------	--------------	---	-----------

Registry ID: 110004308320
FIPS Code: 36029
HUC Code: 04120103
Site Type Name: STATIONARY
Location Description:
Supplemental Location:
Create Date: 01-MAR-00
Update Date: 17-OCT-17
Interest Types: UNSPECIFIED UNIVERSE
SIC Codes:
SIC Code Descriptions:
NAICS Codes:
NAICS Code Descriptions:
Conveyor: FRS-GEOCODE
Federal Facility Code:
Federal Agency Name:
Tribal Land Code:
Tribal Land Name:
Congressional Dist No: 28
Census Block Code: 360290035002005
EPA Region Code: 02
County Name: ERIE
US/Mexico Border Ind:
Latitude: 42.914298
Longitude: -78.839106
Reference Point: ENTRANCE POINT OF A FACILITY OR STATION
Coord Collection Method: ADDRESS MATCHING-HOUSE NUMBER
Accuracy Value: 50
Datum: NAD83
Source:
Facility Detail Rprt URL: https://ofmpub.epa.gov/frs_public2/fii_query_detail.disp_program_facility?p_registry_id=110004308320
Program Acronyms:

RCRAINFO:NY0000027920

96	1 of 1	NNE	0.02 / 108.13	638.23 / -9	NIAGARA MOHAWK A NATIONAL GRID CO-MANHOLE 1668 1668 FILLMORE AVE BUFFALO NY 14211	RCRA NON GEN
--------------------	--------	-----	---------------	-------------	---	-----------------

EPA Handler ID: NYP000968677
Gen Status Universe: No Report
Contact Name: MARGARET M CARD

Map Key	Number of Records	Direction	Distance (mi/ft)	Elev/Diff (ft)	Site	DB
Contact Address:		300, ERIE BLVD W, SYRACUSE, NY, 13202, US				
Contact Phone No and Ext:		315-428-6670				
Contact Email:						
Contact Country:		US				
County Name:		ERIE				
EPA Region:		02				
Land Type:						
Receive Date:		20121018				
Location Latitude:						
Location Longitude:						

Violation/Evaluation Summary

Note: NO RECORDS: As of Nov 2022, there are no Compliance Monitoring and Enforcement (violation) records associated with this facility (EPA ID).

Handler Summary

Importer Activity: No
Mixed Waste Generator: No
Transporter Activity: No
Transfer Facility: No
Onsite Burner Exemption: No
Furnace Exemption: No
Underground Injection Activity: No
Commercial TSD: No
Used Oil Transporter: No
Used Oil Transfer Facility: No
Used Oil Processor: No
Used Oil Refiner: No
Used Oil Burner: No
Used Oil Market Burner: No
Used Oil Spec Marketer: No

Hazardous Waste Handler Details

Sequence No: 1
Receive Date: 20120822
Handler Name: NIAGARA MOHAWK A NATIONAL GRID CO
Source Type: Emergency
Federal Waste Generator Code: 1
Generator Code Description: Large Quantity Generator

Waste Code Details

Hazardous Waste Code: D008
Waste Code Description: LEAD

Hazardous Waste Handler Details

Sequence No: 1
Receive Date: 20121018
Handler Name: NIAGARA MOHAWK A NATIONAL GRID CO-MANHOLE 1668
Source Type: Implementer
Federal Waste Generator Code: N
Generator Code Description: Not a Generator, Verified

Waste Code Details

Hazardous Waste Code: D008
Waste Code Description: LEAD

Map Key	Number of Records	Direction	Distance (mi/ft)	Elev/Diff (ft)	Site	DB
---------	-------------------	-----------	------------------	----------------	------	----

Historical Handler Details

Receive Dt: 20120822
Generator Code Description: Large Quantity Generator
Handler Name: NIAGARA MOHAWK A NATIONAL GRID CO

97	1 of 2	SE	0.02 / 112.95	630.73 / -17	RITE AID #02448 1070 GENESEE ST BUFFALO NY 14211	RCRA VSQG
--------------------	--------	----	---------------	--------------	--	-----------

EPA Handler ID: NYR000189886
Gen Status Universe: VSG
Contact Name: JOSEPH A CHEST
Contact Address: 30, HUNTER LN, CAMP HILL, PA, 17011, US
Contact Phone No and Ext: 717-975-8643
Contact Email: EHS@RITEAID.COM
Contact Country: US
County Name: ERIE
EPA Region: 02
Land Type: Private
Receive Date: 20190417
Location Latitude: 42.907449
Location Longitude: -78.826682

Violation/Evaluation Summary

Note: NO RECORDS: As of Nov 2022, there are no Compliance Monitoring and Enforcement (violation) records associated with this facility (EPA ID).

Handler Summary

Importer Activity: No
Mixed Waste Generator: No
Transporter Activity: No
Transfer Facility: No
Onsite Burner Exemption: No
Furnace Exemption: No
Underground Injection Activity: No
Commercial TSD: No
Used Oil Transporter: No
Used Oil Transfer Facility: No
Used Oil Processor: No
Used Oil Refiner: No
Used Oil Burner: No
Used Oil Market Burner: No
Used Oil Spec Marketer: No

Hazardous Waste Handler Details

Sequence No: 3
Receive Date: 20151120
Handler Name: RITE AID #2448
Federal Waste Generator Code: 3
Generator Code Description: Very Small Quantity Generator
Source Type: Notification

Waste Code Details

Hazardous Waste Code: D002
Waste Code Description: CORROSIVE WASTE
Hazardous Waste Code: D009

Map Key	Number of Records	Direction	Distance (mi/ft)	Elev/Diff (ft)	Site	DB
Waste Code Description:					MERCURY	
Hazardous Waste Code:					D022	
Waste Code Description:					CHLOROFORM	
Hazardous Waste Code:					D026	
Waste Code Description:					CRESOL	
Hazardous Waste Code:					P075	
Waste Code Description:					NICOTINE, & SALTS (OR) PYRIDINE, 3-(1-METHYL-2-PYRROLIDINYL)-,(S)-, & SALTS	
Hazardous Waste Code:					U122	
Waste Code Description:					FORMALDEHYDE	
Hazardous Waste Code:					U201	
Waste Code Description:					1,3-BENZENEDIOL (OR) RESORCINOL	
Hazardous Waste Code:					D001	
Waste Code Description:					IGNITABLE WASTE	
Hazardous Waste Code:					D007	
Waste Code Description:					CHROMIUM	
Hazardous Waste Code:					D010	
Waste Code Description:					SELENIUM	
Hazardous Waste Code:					D011	
Waste Code Description:					SILVER	
Hazardous Waste Code:					D024	
Waste Code Description:					M-CRESOL	
Hazardous Waste Code:					P001	
Waste Code Description:					2H-1-BENZOPYRAN-2-ONE, 4-HYDROXY-3-(3-OXO-1-PHENYLBUTYL)-, & SALTS, WHEN PRESENT AT CONCENTRATIONS GREATER THAN 0.3% (OR) WARFARIN, & SALTS, WHEN PRESENT AT CONCENTRATIONS GREATER THAN 0.3%	
Hazardous Waste Code:					U044	
Waste Code Description:					CHLOROFORM (OR) METHANE, TRICHLORO-	
Hazardous Waste Code:					U188	
Waste Code Description:					PHENOL	
Hazardous Waste Code:					U279	
Waste Code Description:					CARBARYL (OR) 1-NAPHTHALENOL, METHYLCARBAMATE	

Hazardous Waste Handler Details

Sequence No: 1
Receive Date: 20160216
Handler Name: RITE AID # 2448
Federal Waste Generator Code: 3
Generator Code Description: Very Small Quantity Generator
Source Type: Annual/Biennial Report update with Notification

Waste Code Details

Hazardous Waste Code: D001
Waste Code Description: IGNITABLE WASTE

Hazardous Waste Code: D010
Waste Code Description: SELENIUM

Hazardous Waste Code: P001
Waste Code Description: 2H-1-BENZOPYRAN-2-ONE, 4-HYDROXY-3-(3-OXO-1-PHENYLBUTYL)-, & SALTS, WHEN PRESENT AT CONCENTRATIONS GREATER THAN 0.3% (OR) WARFARIN, & SALTS, WHEN PRESENT AT CONCENTRATIONS GREATER THAN 0.3%

Map Key	Number of Records	Direction	Distance (mi/ft)	Elev/Diff (ft)	Site	DB
----------------	--------------------------	------------------	-------------------------	-----------------------	-------------	-----------

Hazardous Waste Code:		D007				
Waste Code Description:		CHROMIUM				
Hazardous Waste Code:		D011				
Waste Code Description:		SILVER				
Hazardous Waste Code:		P075				
Waste Code Description:		NICOTINE, & SALTS (OR) PYRIDINE, 3-(1-METHYL-2-PYRROLIDINYL)-(S)-, & SALTS				

Hazardous Waste Handler Details

Sequence No:	2
Receive Date:	20130510
Handler Name:	RITE AID #2448
Federal Waste Generator Code:	1
Generator Code Description:	Large Quantity Generator
Source Type:	Notification

Waste Code Details

Hazardous Waste Code:	D002
Waste Code Description:	CORROSIVE WASTE
Hazardous Waste Code:	D009
Waste Code Description:	MERCURY
Hazardous Waste Code:	D024
Waste Code Description:	M-CRESOL
Hazardous Waste Code:	P075
Waste Code Description:	NICOTINE, & SALTS (OR) PYRIDINE, 3-(1-METHYL-2-PYRROLIDINYL)-(S)-, & SALTS
Hazardous Waste Code:	D001
Waste Code Description:	IGNITABLE WASTE
Hazardous Waste Code:	D007
Waste Code Description:	CHROMIUM
Hazardous Waste Code:	D010
Waste Code Description:	SELENIUM
Hazardous Waste Code:	P001
Waste Code Description:	2H-1-BENZOPYRAN-2-ONE, 4-HYDROXY-3-(3-OXO-1-PHENYLBUTYL)-, & SALTS, WHEN PRESENT AT CONCENTRATIONS GREATER THAN 0.3% (OR) WARFARIN, & SALTS, WHEN PRESENT AT CONCENTRATIONS GREATER THAN 0.3%

Hazardous Waste Handler Details

Sequence No:	1
Receive Date:	20111104
Handler Name:	RITE AID #2448
Federal Waste Generator Code:	3
Generator Code Description:	Very Small Quantity Generator
Source Type:	Notification

Waste Code Details

Hazardous Waste Code:	D002
Waste Code Description:	CORROSIVE WASTE
Hazardous Waste Code:	D009
Waste Code Description:	MERCURY

Map Key	Number of Records	Direction	Distance (mi/ft)	Elev/Diff (ft)	Site	DB
Hazardous Waste Code:		D024				
Waste Code Description:		M-CRESOL				
Hazardous Waste Code:		P075				
Waste Code Description:		NICOTINE, & SALTS (OR) PYRIDINE, 3-(1-METHYL-2-PYRROLIDINYL)-,(S)-, & SALTS				
Hazardous Waste Code:		D001				
Waste Code Description:		IGNITABLE WASTE				
Hazardous Waste Code:		D007				
Waste Code Description:		CHROMIUM				
Hazardous Waste Code:		D010				
Waste Code Description:		SELENIUM				
Hazardous Waste Code:		P001				
Waste Code Description:		2H-1-BENZOPYRAN-2-ONE, 4-HYDROXY-3-(3-OXO-1-PHENYLBUTYL)-, & SALTS, WHEN PRESENT AT CONCENTRATIONS GREATER THAN 0.3% (OR) WARFARIN, & SALTS, WHEN PRESENT AT CONCENTRATIONS GREATER THAN 0.3%				

Hazardous Waste Handler Details

Sequence No: 4
Receive Date: 20190417
Handler Name: RITE AID #02448
Federal Waste Generator Code: 3
Generator Code Description: Very Small Quantity Generator
Source Type: Notification

Waste Code Details

Hazardous Waste Code: D001
Waste Code Description: IGNITABLE WASTE

Hazardous Waste Code: D005
Waste Code Description: BARIUM

Hazardous Waste Code: D009
Waste Code Description: MERCURY

Hazardous Waste Code: D011
Waste Code Description: SILVER

Hazardous Waste Code: D016
Waste Code Description: 2,4-D (2,4-DICHLOROPHENOXYACETIC ACID)

Hazardous Waste Code: D026
Waste Code Description: CRESOL

Hazardous Waste Code: D035
Waste Code Description: METHYL ETHYL KETONE

Hazardous Waste Code: U002
Waste Code Description: 2-PROPANONE (I) (OR) ACETONE (I)

Hazardous Waste Code: U044
Waste Code Description: CHLOROFORM (OR) METHANE, TRICHLORO-

Hazardous Waste Code: U072
Waste Code Description: BENZENE, 1,4-DICHLORO- (OR) P-DICHLOROBENZENE

Hazardous Waste Code: U129
Waste Code Description: CYCLOHEXANE, 1,2,3,4,5,6-HEXACHLORO-, (1ALPHA, 2ALPHA, 3BETA, 4ALPHA, 5ALPHA, 6BETA)- (OR) LINDANE

Hazardous Waste Code: U165
Waste Code Description: NAPHTHALENE

Map Key	Number of Records	Direction	Distance (mi/ft)	Elev/Diff (ft)	Site	DB
Hazardous Waste Code:		D010				
Waste Code Description:		SELENIUM				
Hazardous Waste Code:		P001				
Waste Code Description:		2H-1-BENZOPYRAN-2-ONE, 4-HYDROXY-3-(3-OXO-1-PHENYLBUTYL)-, & SALTS, WHEN PRESENT AT CONCENTRATIONS GREATER THAN 0.3% (OR) WARFARIN, & SALTS, WHEN PRESENT AT CONCENTRATIONS GREATER THAN 0.3%				
Hazardous Waste Code:		D007				
Waste Code Description:		CHROMIUM				
Hazardous Waste Code:		D011				
Waste Code Description:		SILVER				
Hazardous Waste Code:		P075				
Waste Code Description:		NICOTINE, & SALTS (OR) PYRIDINE, 3-(1-METHYL-2-PYRROLIDINYL)-,(S)-, & SALTS				

Owner/Operator Details

Owner/Operator Ind:	Current Operator	Street No:	
Type:	Private	Street 1:	
Name:	RITE AID OF NEW YORK INC	Street 2:	
Date Became Current:	19971117	City:	
Date Ended Current:		State:	
Phone:		Country:	US
Source Type:	Notification	Zip Code:	
Owner/Operator Ind:	Current Owner	Street No:	30
Type:	Private	Street 1:	HUNTER LANE
Name:	RITE AID CORP	Street 2:	
Date Became Current:	19900715	City:	CAMP HILL
Date Ended Current:		State:	PA
Phone:	717-761-2633	Country:	US
Source Type:	Notification	Zip Code:	17011
Owner/Operator Ind:	Current Operator	Street No:	
Type:	Private	Street 1:	
Name:	RITE AID	Street 2:	
Date Became Current:	19900715	City:	
Date Ended Current:		State:	
Phone:		Country:	US
Source Type:	Notification	Zip Code:	
Owner/Operator Ind:	Current Operator	Street No:	30
Type:	Private	Street 1:	HUNTER LANE
Name:	RITE AID OF NEW YORK, INC.	Street 2:	
Date Became Current:	19971117	City:	CAMP HILL
Date Ended Current:		State:	PA
Phone:		Country:	US
Source Type:	Annual/Biennial Report update with Notification	Zip Code:	17011
Owner/Operator Ind:	Current Owner	Street No:	295
Type:	Private	Street 1:	MAIN ST SUITE 210
Name:	9274 GROUP INC	Street 2:	
Date Became Current:	19971112	City:	BUFFALO
Date Ended Current:		State:	NY
Phone:	716-854-0060	Country:	US
Source Type:	Notification	Zip Code:	14203
Owner/Operator Ind:	Current Operator	Street No:	30
Type:	Private	Street 1:	HUNTER LANE
Name:	RITE AID OF NEW YORK, INC.	Street 2:	
Date Became Current:	19971117	City:	CAMP HILL
Date Ended Current:		State:	PA
Phone:		Country:	US
Source Type:	Implementer	Zip Code:	17011
Owner/Operator Ind:	Current Owner	Street No:	30

Map Key	Number of Records	Direction	Distance (mi/ft)	Elev/Diff (ft)	Site	DB
Type:	Private				Street 1: HUNTER LANE	
Name:	RITE AID OF NEW YORK INC				Street 2:	
Date Became Current:	19900715				City: CAMP HILL	
Date Ended Current:					State: PA	
Phone:	717-761-2633				Country: US	
Source Type:	Notification				Zip Code: 17011	
Owner/Operator Ind:	Current Operator				Street No: 30	
Type:	Private				Street 1: HUNTER LANE	
Name:	RITE AID OF NEW YORK, INC.				Street 2:	
Date Became Current:	19971117				City: CAMP HILL	
Date Ended Current:					State: PA	
Phone:	717-761-2633				Country: US	
Source Type:	Notification				Zip Code: 17011	
Owner/Operator Ind:	Current Owner				Street No: 295	
Type:	Private				Street 1: MAIN ST	
Name:	9274 GROUP, INC.				Street 2: SUITE 210	
Date Became Current:	19971112				City: BUFFALO	
Date Ended Current:					State: NY	
Phone:	716-854-0060				Country: US	
Source Type:	Annual/Biennial Report update with Notification				Zip Code: 14203	
Owner/Operator Ind:	Current Operator				Street No:	
Type:	Private				Street 1:	
Name:	RITE AID CORP				Street 2:	
Date Became Current:	19900715				City:	
Date Ended Current:					State:	
Phone:					Country: US	
Source Type:	Notification				Zip Code:	
Owner/Operator Ind:	Current Owner				Street No: 295	
Type:	Private				Street 1: MAIN ST STE 210	
Name:	9274 GROUP, INC.				Street 2:	
Date Became Current:	19971112				City: BUFFALO	
Date Ended Current:					State: NY	
Phone:	716-854-0060				Country: US	
Source Type:	Notification				Zip Code: 14203	
Owner/Operator Ind:	Current Owner				Street No: 295	
Type:	Private				Street 1: MAIN ST	
Name:	9274 GROUP, INC.				Street 2: SUITE 210	
Date Became Current:	19971112				City: BUFFALO	
Date Ended Current:					State: NY	
Phone:	716-854-0060				Country: US	
Source Type:	Implementer				Zip Code: 14203	

Historical Handler Details

Receive Dt:	20160216
Generator Code Description:	Very Small Quantity Generator
Handler Name:	RITE AID # 2448
Receive Dt:	20151120
Generator Code Description:	Very Small Quantity Generator
Handler Name:	RITE AID #2448
Receive Dt:	20160217
Generator Code Description:	Very Small Quantity Generator
Handler Name:	RITE AID #02448
Receive Dt:	20111104
Generator Code Description:	Very Small Quantity Generator
Handler Name:	RITE AID #2448
Receive Dt:	20130510
Generator Code Description:	Large Quantity Generator
Handler Name:	RITE AID #2448

Map Key	Number of Records	Direction	Distance (mi/ft)	Elev/Diff (ft)	Site	DB
97	2 of 2	SE	0.02 / 112.95	630.73 / -17	RITE AID #2448 1070 GENESEE STREET BUFFALO NY 14211	GEN MANIFEST

RCRA ID:	NYR000189886	Mailing State:	NY
District Name:	RITE AID #2448	Mailing ZIP:	14211
Contact Name:	RITE AID #2448	Mailing ZIP Ext:	
Business Phone No:		Mailing Country:	USA
Mailing Street 1:	1070 GENESEE ST	Location ZIP Ext:	
Mailing Street 2:		Location Country:	USA
Mailing City:	BUFFALO	Location County:	ERIE

Manifest Information

Waste Code(s):

D001: IGNITABLE WASTE (Waste Code Description from EPA Hazardous Waste Identification)
D035: METHYL ETHYL KETONE (Waste Code Description from EPA Hazardous Waste Identification)

Waste Amounts By Year:

2016: 1 Pounds
2017: 3 Pounds

Manifest Information

Waste Code(s):

D002: CORROSIVE WASTE (Waste Code Description from EPA Hazardous Waste Identification)

Waste Amounts By Year:

2012: 5 Pounds
2014: 30 Pounds
2016: 3 Pounds
2017: 2 Pounds; 2 Pounds
2018: 8 Pounds

Manifest Information

Waste Code(s):

D007: CHROMIUM (Waste Code Description from EPA Hazardous Waste Identification)
D010: SELENIUM (Waste Code Description from EPA Hazardous Waste Identification)

Waste Amounts By Year:

2013: 1 Pounds
2014: 23 Pounds
2015: 9 Pounds; 9 Pounds

Manifest Information

Waste Code(s):

D007: CHROMIUM (Waste Code Description from EPA Hazardous Waste Identification)
D010: SELENIUM (Waste Code Description from EPA Hazardous Waste Identification)
D011: SILVER (Waste Code Description from EPA Hazardous Waste Identification)

Waste Amounts By Year:

<i>Map Key</i>	<i>Number of Records</i>	<i>Direction</i>	<i>Distance (mi/ft)</i>	<i>Elev/Diff (ft)</i>	<i>Site</i>	<i>DB</i>
----------------	--------------------------	------------------	-------------------------	-----------------------	-------------	-----------

2015: 39 Pounds; 26 Pounds; 6 Pounds

Manifest Information

Waste Code(s):

P001: (181-81-2) Warfarin, & salts, when present at concentrations greater than 0.3 percent

Waste Amounts By Year:

2013: .01 Pounds; .01 Pounds
 2014: .01 Pounds; .01 Pounds; .01 Pounds; .01 Pounds
 2015: .01 Pounds; .01 Pounds; .01 Pounds; .01 Pounds; .01 Pounds
 2016: .01 Pounds; .01 Pounds
 2017: .01 Pounds; .01 Pounds
 2018: .01 Pounds; .01 Pounds; .01 Pounds; .01 Pounds

Manifest Information

Waste Code(s):

P075: (154-11-5) Pyridine, 3-(1-methyl- 2-pyrrolidinyl)-, (S)-, & salts

Waste Amounts By Year:

2014: .95 Pounds; .1 Pounds; 1 Pounds
 2015: 2 Pounds; 4 Pounds; 4 Pounds

Manifest Information

Waste Code(s):

D007: CHROMIUM (Waste Code Description from EPA Hazardous Waste Identification)
 D010: SELENIUM (Waste Code Description from EPA Hazardous Waste Identification)
 D011: SILVER (Waste Code Description from EPA Hazardous Waste Identification)
 U129: (58-89-9) Lindane
 U205: (7488-56-4) Selenium sulfide

Waste Amounts By Year:

2016: 28 Pounds
 2017: 52 Pounds; 33 Pounds

Manifest Information

Waste Code(s):

P001: (181-81-2) Warfarin, & salts, when present at concentrations greater than 0.3 percent
 P075: (154-11-5) Pyridine, 3-(1-methyl- 2-pyrrolidinyl)-, (S)-, & salts

Waste Amounts By Year:

2012: 1 Pounds; 3 Pounds; 3 Pounds
 2013: 1 Pounds; 1 Pounds

Manifest Information

Waste Code(s):

D007: CHROMIUM (Waste Code Description from EPA Hazardous Waste Identification)

Map Key	Number of Records	Direction	Distance (mi/ft)	Elev/Diff (ft)	Site	DB
---------	-------------------	-----------	------------------	----------------	------	----

D010: SELENIUM (Waste Code Description from EPA Hazardous Waste Identification)
D011: SILVER (Waste Code Description from EPA Hazardous Waste Identification)
D026: CRESOL (Waste Code Description from EPA Hazardous Waste Identification)
U129: (58-89-9) Lindane
U205: (7488-56-4) Selenium sulfide

Waste Amounts By Year:

2016: 4 Pounds

Manifest Information

Waste Code(s):

D001: IGNITABLE WASTE (Waste Code Description from EPA Hazardous Waste Identification)

Waste Amounts By Year:

2012: 2 Pounds; 1 Pounds; 21 Pounds
2013: 1 Pounds
2014: 3 Pounds; 1 Pounds; 21 Pounds; 2 Pounds; 2 Pounds; 21 Pounds
2015: 7 Pounds; 4 Pounds; 13 Pounds; 3 Pounds; 7 Pounds
2017: 1 Pounds

98	1 of 3	WNW	0.02 / 126.70	634.74 / -13	COMMUNITY SCHOOL PS #53 329 ROEHER AVE BUFFALO NY 14208	RCRA NON GEN
--------------------	--------	-----	---------------	--------------	---	-----------------

EPA Handler ID: NYR000198713
Gen Status Universe: No Report
Contact Name: DANIELLE ZIENTEK
Contact Address: 2421, MAIN ST, BUFFALO, NY, 14214, US
Contact Phone No and Ext: 716-855-1200 427
Contact Email: DZIENTEK@LPCIMINELLI.COM
Contact Country: US
County Name: ERIE
EPA Region: 02
Land Type: Municipal
Receive Date: 20130424
Location Latitude:
Location Longitude:

Violation/Evaluation Summary

Note: NO RECORDS: As of Nov 2022, there are no Compliance Monitoring and Enforcement (violation) records associated with this facility (EPA ID).

Handler Summary

Importer Activity: No
Mixed Waste Generator: No
Transporter Activity: No
Transfer Facility: No
Onsite Burner Exemption: No
Furnace Exemption: No
Underground Injection Activity: No
Commercial TSD: No
Used Oil Transporter: No
Used Oil Transfer Facility: No
Used Oil Processor: No
Used Oil Refiner: No
Used Oil Burner: No
Used Oil Market Burner: No
Used Oil Spec Marketer: No

Hazardous Waste Handler Details

Sequence No: 1
Receive Date: 20130424
Handler Name: COMMUNITY SCHOOL PS #53
Source Type: Implementer
Federal Waste Generator Code: N
Generator Code Description: Not a Generator, Verified

Waste Code Details

Hazardous Waste Code: B007
Waste Code Description: Other PCB wastes, including contaminated soil, solids, sludges, clothing, rags and dredge material.

Hazardous Waste Handler Details

Sequence No: 1
Receive Date: 20130129
Handler Name: COMMUNITY SCHOOL PS #53
Source Type: Temporary
Federal Waste Generator Code: 3
Generator Code Description: Very Small Quantity Generator

Waste Code Details

Hazardous Waste Code: B007
Waste Code Description: Other PCB wastes, including contaminated soil, solids, sludges, clothing, rags and dredge material.

Owner/Operator Details

Owner/Operator Ind: Current Owner	Street No: 403
Type: Municipal	Street 1: CITY HALL
Name: CITY OF BUFFALO BOARD OF EDUCATION	Street 2:
Date Became Current: 19280903	City: BUFFALO
Date Ended Current:	State: NY
Phone: 716-816-3560	Country: US
Source Type: Temporary	Zip Code: 14202

Owner/Operator Ind: Current Operator	Street No:
Type: Municipal	Street 1:
Name: CITY OF BUFFALO BOARD OF EDUCATION	Street 2:
Date Became Current: 19280903	City:
Date Ended Current:	State:
Phone:	Country: US
Source Type: Implementer	Zip Code:

Owner/Operator Ind: Current Owner	Street No: 403
Type: Municipal	Street 1: CITY HALL
Name: CITY OF BUFFALO BOARD OF EDUCATION	Street 2:
Date Became Current: 19280903	City: BUFFALO
Date Ended Current:	State: NY
Phone: 716-816-3560	Country: US
Source Type: Implementer	Zip Code: 14202

Owner/Operator Ind: Current Operator	Street No:
Type: Municipal	Street 1:
Name: CITY OF BUFFALO BOARD OF EDUCATION	Street 2:
Date Became Current: 19280903	City:
Date Ended Current:	State:
Phone:	Country: US
Source Type: Temporary	Zip Code:

Map Key	Number of Records	Direction	Distance (mi/ft)	Elev/Diff (ft)	Site	DB
---------	-------------------	-----------	------------------	----------------	------	----

Historical Handler Details

Receive Dt: 20130129
Generator Code Description: Very Small Quantity Generator
Handler Name: COMMUNITY SCHOOL PS #53

98	2 of 3	WNW	0.02 / 126.70	634.74 / -13	BUFFALO SCHOOL # 53 329 ROEHER BUFFALO NY	NY SPILLS
--------------------	--------	-----	---------------	--------------	---	-----------

Spill No:	9012583	UST Trust:	False
Site ID:	293298	Spill Date:	1991-03-05 08:00:00
DER Facility ID:	237396	Received Date:	1991-03-05 17:50:00
CID:		CAC Date:	1991-03-08 00:00:00
Program Type:	ER	Insp Date:	1991-03-08 00:00:00
SWIS Code:	1502	Close Date:	1991-03-11 00:00:00
Water Body:		Create Date:	1991-03-11 00:00:00
Class:		Update Date:	1997-12-02 00:00:00
Meets Std:	True	DEC Region:	9
Penalty:	False	Lead DEC:	LYONS
REM Phase:	0	After Hours:	True
County:	Erie		
Contributing Factor:	Unknown		
Reported by:	Citizen		
Referred to:			
Source:	Institutional, Educational, Gov., Other		
Source File:	NYSDEC - Environmental Remediation Data Files - Spill Data		

Caller Remark:

""

DEC Remark:

"Prior to Sept, 2004 data translation this spill Lead_DEC Field was MEL 03/08/91: MEL INSP. FOUND NO CONTAMINATION WARRENTING DEC ACTION. NO FURTHER ACTION NECESSARY, RECOMMEND FILE BE CLOSED. "

Material Information

OP Unit ID:	949773	Med Ind Air:	False
OU:	01	Med GW:	False
Material ID:	429056	Med SW:	False
CAS No:		Med DW:	False
Material Family:	Petroleum	Med Sewer:	False
Quantity:	.00	Med Surf:	False
Units:	L	Med Subway:	False
Recovered:	.00	Med Utility:	False
Med Soil:	True	Oxygenate:	
Med Air:	False		
Material Code:	0001A		
Material Name:	#2 fuel oil		

Spiller Information

Spiller Name:
Spiller Company: BUFFALO PUBLIC SCHOOLS
Spiller Address: 329 ROEHER
Spiller City: BUFFALO
Spiller State: NY
Spiller Zip:
Spiller Country: 001
Contact Name:
Contact Phone:
Contact Ext:

Map Key	Number of Records	Direction	Distance (mi/ft)	Elev/Diff (ft)	Site	DB
Latitude:		42.912756080				
Longitude:		-78.849077720				

<u>98</u>	3 of 3	WNW	0.02 / 126.70	634.74 / -13	COMMUNITY SCHOOL PS #53 329 ROEHER AVE BUFFALO NY 14208	GEN MANIFEST
---------------------------	--------	------------	--------------------------	-------------------------	--	-------------------------

RCRA ID:	NYR000198713	Mailing State:	NY
District Name:	COMMUNITY SCHOOL PS #53	Mailing ZIP:	14208
Contact Name:	COMMUNITY SCHOOL PS #53	Mailing ZIP Ext:	
Business Phone No:	7162825244	Mailing Country:	USA
Mailing Street 1:	329 ROEHER AVE	Location ZIP Ext:	
Mailing Street 2:		Location Country:	USA
Mailing City:	BUFFALO	Location County:	ERIE

Manifest Information

Waste Code(s):

D001: IGNITABLE WASTE (Waste Code Description from EPA Hazardous Waste Identification)
D035: METHYL ETHYL KETONE (Waste Code Description from EPA Hazardous Waste Identification)

Waste Amounts By Year:

2013: 8 Pounds
2014: 5 Pounds
2015: 12 Pounds; 12 Pounds
2018: 7 Pounds

Manifest Information

Waste Code(s):

B007: (Wastes containing polychlorinated biphenyls (PCBs)) Other PCB wastes, including contaminated soil, solids, sludges, clothing, rags and dredge material.
D008: LEAD (Waste Code Description from EPA Hazardous Waste Identification)

Waste Amounts By Year:

2013: 13 Kilograms

Manifest Information

Waste Code(s):

D001: IGNITABLE WASTE (Waste Code Description from EPA Hazardous Waste Identification)
D005: BARIUM (Waste Code Description from EPA Hazardous Waste Identification)
D007: CHROMIUM (Waste Code Description from EPA Hazardous Waste Identification)
D035: METHYL ETHYL KETONE (Waste Code Description from EPA Hazardous Waste Identification)

Waste Amounts By Year:

2015: 62 Pounds; 8 Pounds
2016: 16 Pounds
2018: 22 Pounds

Manifest Information

Waste Code(s):

D002: CORROSIVE WASTE (Waste Code Description from EPA Hazardous Waste Identification)

Map Key	Number of Records	Direction	Distance (mi/ft)	Elev/Diff (ft)	Site	DB
---------	-------------------	-----------	------------------	----------------	------	----

Waste Amounts By Year:

2013: 17 Pounds
 2014: 9 Pounds; 22 Pounds
 2015: 8 Pounds
 2016: 9 Pounds

99	1 of 1	NNE	0.03 / 152.19	638.88 / -9	1681 FILLMORE 1681 Fillmore Avenue BUFFALO NY 14211	SEMS
--------------------	--------	-----	---------------	-------------	---	------

EPA ID:	NYN000201303	Pgm Sys ID:	NYN000201303
Primary Name(MAP):	1681 FILLMORE	Loc Address(MAP):	1681 FILLMORE AVENUE
City Name:	BUFFALO	Postal Code:	14211
Site Name:	1681 FILLMORE	County Name:	ERIE
Street Address:	1681 Fillmore Avenue	Latitude83:	42.919481999999995
Street Address 2:		Longitude83:	-78.83930099999999
City:	BUFFALO	PGM SYS ID(CalOES):	NYN000201303
State:	NY	Name(CalOES):	1681 FILLMORE
Zip:	14211	Loc Addr(CalOES):	1681 FILLMORE AVENUE
County:	ERIE	City(CalOES):	BUFFALO
Latitude:	+42.919670	Postal(CalOES):	14211
Longitude:	-78.838820	County(CalOES):	ERIE
Latitude83(CalOES):	42.919481999999995	Longitude83(CalOES):	-78.83930099999999
Data Source:	EPA Superfund Data and Reports Active Site Inventory (List 8R Active);EPA FRS Interests Map - SEMS;CalOES EPA RCRA TSDF Map - SEMS		

Site Level Information

Site ID:	0201303	Superfund Alt Agmt:	No
NPL:	Not on the NPL	FIPS Code:	36029
Federal Facility:	No	Cong District:	26
FF Docket:	No	Region:	02
Non NPL Status:	Removal Only Site (No Site Assessment Work Needed)		

Action Information

Operable Units:	00	Start Actual:	08/11/2015
Action Code:	RV	Finish Actual:	10/16/2015
Action Name:	RMVL	Qual:	
SEQ:	1	Curr Action Lead:	EPA Perf

REST Information

Registry ID:	110067349051	Pgm Sys Acnrm:	SEMS
Active Status:	NOT ON THE NPL	Accuracy Value:	50
Key Field:	SEMSNYN000201303	HUC8 Code:	04120103
Interest Type:	SUPERFUND (NON-NPL)	HUC 12:	
Fed Agency Name:		Federal Land Ind:	Y
Fed Facility Code:		Public Ind:	
EPA Region Code:	02	Pgm Report:	no data yet
Collect Mth Desc:	ADDRESS MATCHING-HOUSE NUMBER		
Ref Point Desc:	ENTRANCE POINT OF A FACILITY OR STATION		
Fac Url:	https://ofmpub.epa.gov/frs_public2/fii_query_detail.disp_program_facility?p_registry_id=110067349051		
Program Url:			
Pgm Report Url:	no data yet		
Fips Code:	36029		

CalOES EPA RCRA TSDF - SEMS

Registry ID:	110067349051	HUC 12:	
Interest Ttpe:	SUPERFUND (NON-NPL)	Collect Method:	ADDRESS MATCHING-HOUSE NUMBER
Active Status:	NOT ON THE NPL	Accuracy Value:	50

Map Key	Number of Records	Direction	Distance (mi/ft)	Elev/Diff (ft)	Site	DB
Pgm Sys Acrnm:	SEMS				Ref Point Desc: ENTRANCE POINT OF A FACILITY OR STATION	
Federal Ag:					EPA Region: 02	
Federal La:					Key Field: SEMSNYN000201303	
Fed Facility Cd:					Create Dt: 26-Oct-2021	
Public Ind:	Y				Update Dt: 24-Nov-2021	
FIPS Code:	36029				Last Reported Dt:	
HUC8 Code:	04120103					
Pgm Report:		no data yet				
Program Url:						
Fac Url:					https://ofmpub.epa.gov/frs_public2/fii_query_detail.disp_program_facility?p_registry_id=110067349051	

[100](#) 1 of 1 **SSE** 0.03 / 172.75 627.24 / -20 **ENGINE 18 FIRE STATION** 1032 FILMORE STREET BUFFALO NY **LST**

Spill No:	9909435	REM Phase:	0
Site ID:	97031	UST Trust:	True
DER Facility ID:	86498	Spill Date:	1999-11-03 10:35:00
CID:	390	Rcvd Date:	1999-11-03 12:03:00
Program Type:	ER	CAC Date:	
SWIS Code:	1502	Insp Date:	1999-11-01 00:00:00
Contribute Factor:	Tank Failure	Close Date:	2000-10-05 00:00:00
Water Body:		Create Date:	1999-11-03 00:00:00
Class:	B3	Update Date:	2000-10-18 00:00:00
Meets Std:	True	DEC Region:	9
Penalty:	False	Lead DEC:	RMCROSSE
County:	Erie	After Hours:	False
Referred to:			
Reported by:	Local Agency		
Source:	Institutional, Educational, Gov., Other		
Source File:	NYSDEC - Environmental Remediation Data Files - Spill Data		

Caller Remark:

"during removal of a 550 gal diesel tank, ground contamination was discovered"

Dec Remark:

"Prior to Sept, 2004 data translation this spill Lead_DEC Field was RMC 11/04/99: RMC AND RJJ SITE INSPECTION, FOUND AREA OF EXCAVATION, HOLE BACKFILLED, NUMEROUS DRUMS STAGED ON SITE 11/05/99: RMC TELECON JIM BISHOP, BISHOP BELIEVES THAT EXCAVATION NEEDS ADDITIONAL WORK, TO LOOK INTO AND CALL BACK, CALL DUE 11/30 11/05/99: RMC TELECON JIM BISHOP, HE SAID WORK TO START NEXT WEEK, CALL DUE 11/12 11/99: RMC SITE INSPECTION, UNSURE AS TO IF SITE WAS DUG OT VISUAL CLEAN OR NOT, AREA EXCAVATED, NUMEROUS DRUMS ON SITE, REPORT DUE 12/15/99 01/25/00: RMC REVIEWED CLOSEURE REPORT, NO EXCEEDANCES IN ANY OF THE FIVE SAMPLES, NEED DISPOSAL RECEIPTS FOR THE TANK BOTTOMS AND 45 TONS OF SOIL TO CLOSE OUT, ADVISED JIM BISHOP, DUE 2/28 01/25/00: RMC RECEIVED DISPOSAL RECEIPTS FOR EXCAVATED SOILS, TANK BOTTOM RECEIPTS DUE 2/28 04/10/00: RMC TELECON JIM BISHOP, NOT IN, LEFT MESSAGE FOR BISHOP, RECEIPTS DUE 5/5/00 09/20/00: RMC TELECON PETER MERLO, RECEIPTS WILL BE FAXED, DUE 10/30 10/05/00: RMC RECEIVED DISPOSAL RECEIPTS FOR TANK BOTTOMS, NO FURTHER ACTION REQUIRED, CLOSE OUT "

Material Information

OP Unit ID:	1088118	Med in Air:	False
OU:	01	Med GW:	False
Material ID:	298522	Med SW:	False
CAS No:		Med DW:	False
Material Family:	Petroleum	Med Sewer:	False
Quantity:	.00	Med Surf:	False
Units:	G	Med Subway:	False
Recovered:	.00	Med Utility:	False
Med Soil:	True	Oxygenate:	
Med Air:	False		
Material Code:	0008		
Material Name:	diesel		

Spiller Information

Map Key	Number of Records	Direction	Distance (mi/ft)	Elev/Diff (ft)	Site	DB
---------	-------------------	-----------	------------------	----------------	------	----

Spiller Name: MR COKEMAN
Spiller Company: CITY OF BUFFALO FD
Spiller Address: CITY HALL
Spiller City: BUFFALO
Spiller State: NY
Spiller Zip: 14203-
Spiller Country: 001
Contact Name:
Contact Phone:
Contact Ext:
Latitude: 42.901520720
Longitude: -78.839400570

101	1 of 1	SSW	0.03 / 173.50	626.27 / -21	POLE #307 FOX STREET AND GENESEE ST BUFFALO NY	NY SPILLS
---------------------	--------	-----	---------------	--------------	--	-----------

Spill No:	1308501	UST Trust:	False
Site ID:	489243	Spill Date:	2013-11-20 17:36:00
DER Facility ID:	444342	Received Date:	2013-11-20 19:01:00
CID:		CAC Date:	
Program Type:	ER	Insp Date:	
SWIS Code:	1502	Close Date:	2013-11-21 00:00:00
Water Body:		Create Date:	2013-11-20 19:04:00
Class:	D4	Update Date:	2013-11-21 13:41:53.030000000
Meets Std:	False	DEC Region:	9
Penalty:	False	Lead DEC:	FXGALLEG
REM Phase:	0	After Hours:	True
County:	Erie		
Contributing Factor:	Equipment Failure		
Reported by:	Other		
Referred to:			
Source:	Transformer		
Source File:	NYSDEC - Environmental Remediation Data Files - Spill Data		

Caller Remark:

"1 quart to pavement. Cleanup pending."

DEC Remark:

"11/21/13 MINOR SPILL. CLOSED. ELECTRONIC FILE ONLY."

Material Information

OP Unit ID:	1238830	Med Ind Air:	False
OU:	01	Med GW:	False
Material ID:	2238783	Med SW:	False
CAS No:		Med DW:	False
Material Family:	Petroleum	Med Sewer:	False
Quantity:		Med Surf:	False
Units:		Med Subway:	False
Recovered:		Med Utility:	False
Med Soil:	True	Oxygenate:	
Med Air:	False		
Material Code:	0020A		
Material Name:	transformer oil		

Spiller Information

Spiller Name: LISA MONTESANO
Spiller Company: NATIONAL GRID
Spiller Address: FOX STREET AND GENESEE ST
Spiller City: BUFFALO

Map Key	Number of Records	Direction	Distance (mi/ft)	Elev/Diff (ft)	Site	DB
Spiller State:		NY				
Spiller Zip:						
Spiller Country:		999				
Contact Name:		LISA MONTESANO				
Contact Phone:		(716) 479-5339				
Contact Ext:						
Latitude:		42.899569937				
Longitude:		-78.845843946				

[102](#) 1 of 1 **ESE** 0.03 / 180.12 645.62 / -2 **CAR REPAIR SHOP IN RESIDE 773 NORTHHAMPTON BUFFALO NY** **NY SPILLS**

Spill No:	0475002	UST Trust:	False
Site ID:	74870	Spill Date:	2004-04-01 12:00:00
DER Facility ID:	70167	Received Date:	2004-04-01 12:58:00
CID:		CAC Date:	
Program Type:	ER	Insp Date:	
SWIS Code:	1502	Close Date:	2004-04-01 00:00:00
Water Body:		Create Date:	2004-04-01 13:10:00
Class:	C3	Update Date:	2004-04-01 00:00:00
Meets Std:	True	DEC Region:	9
Penalty:	False	Lead DEC:	JFOTTO
REM Phase:	0	After Hours:	False
County:	Erie		
Contributing Factor:	Deliberate		
Reported by:	Local Agency		
Referred to:			
Source:	Commercial/Industrial		
Source File:	NYSDEC - Environmental Remediation Data Files - Spill Data		

Caller Remark:

"MR. CARTER RUNS A CAR REPAIR SHOP IN A RESIDENTIAL NEIGHBORHOOD, RESIDENTS ARE COMPLAINING THAT HE IS DUMPING WASTE OIL ON TWO ADJACENT VACANT LOTS AND WHERE HE IS OPERATING, PROPERTY IS OWNED BY WAYNE ANDERSON c/o JOSEPH TOMASUELLO"

DEC Remark:

"Prior to Sept, 2004 data translation this spill Lead_DEC Field was JFO 04/01/04 JFO REFERRED THIS SPILL TO LAW ENFORCEMENT. ECO GOWAN WILL HAVE ECO PHELPS FOLLOW UP. NO ACTION NECESSARY BY SPILLS. CLOSED THERE IS NO PAPER FILE FOR THIS SPILL"

Material Information

OP Unit ID:	891252	Med Ind Air:	False
OU:	01	Med GW:	False
Material ID:	485979	Med SW:	False
CAS No:		Med DW:	False
Material Family:	Petroleum	Med Sewer:	False
Quantity:	.00	Med Surf:	False
Units:	G	Med Subway:	False
Recovered:	.00	Med Utility:	False
Med Soil:	True	Oxygenate:	
Med Air:	False		
Material Code:	0022		
Material Name:	waste oil/used oil		

Spiller Information

Spiller Name:
Spiller Company: HENRY CARTER
Spiller Address: 773 NORTHHAMPTON
Spiller City: BUFFALO
Spiller State: NY
Spiller Zip: 14211-

Map Key	Number of Records	Direction	Distance (mi/ft)	Elev/Diff (ft)	Site	DB
Spiller Country:		001				
Contact Name:						
Contact Phone:						
Contact Ext:						
Latitude:		42.907155400				
Longitude:		-78.838109510				

[103](#) 1 of 1 ESE 0.04 / 192.12 646.27 / -1 NIMO TRUCK # 8200 774 NORTH HAMPTON BUFFALO NY NY SPILLS

Spill No:	0413347	UST Trust:	False
Site ID:	342425	Spill Date:	2005-03-23 08:00:00
DER Facility ID:	288774	Received Date:	2005-03-23 08:51:00
CID:	444	CAC Date:	
Program Type:	ER	Insp Date:	
SWIS Code:	1500	Close Date:	2005-03-23 00:00:00
Water Body:		Create Date:	2005-03-23 09:00:00
Class:	D3	Update Date:	2005-03-23 09:53:38.607000000
Meets Std:	True	DEC Region:	9
Penalty:	False	Lead DEC:	JFOTTO
REM Phase:	0	After Hours:	False
County:	Erie		
Contributing Factor:	Equipment Failure		
Reported by:	Responsible Party		
Referred to:			
Source:	Commercial Vehicle		
Source File:	NYSDEC - Environmental Remediation Data Files - Spill Data		

Caller Remark:

"hose broke on chipper. all cleaned up: black top"

DEC Remark:

"03/23/05 AS PER THE CALLER THE SPILL IS <5 GALLONS TO AN IMPERVIOUS SURFACE AND CLEANED UP IMMEDIATELY. NO ACTION NECESSARY BY SPILLS. CLOSED THERE IS NO PAPER FILE FOR THIS SPILL"

Material Information

OP Unit ID:	1101152	Med Ind Air:	False
OU:	01	Med GW:	False
Material ID:	581284	Med SW:	False
CAS No:		Med DW:	False
Material Family:	Petroleum	Med Sewer:	False
Quantity:	2.00	Med Surf:	True
Units:	G	Med Subway:	False
Recovered:	2.00	Med Utility:	False
Med Soil:	True	Oxygenate:	
Med Air:	False		
Material Code:	0010		
Material Name:	hydraulic oil		

Spiller Information

Spiller Name:	LISA FREDERICKS
Spiller Company:	NIMO TRUCK # 8200
Spiller Address:	774 NORTH HAMPTON
Spiller City:	BUFFALO
Spiller State:	NY
Spiller Zip:	
Spiller Country:	001
Contact Name:	LISA FREDERICKS
Contact Phone:	(716) 479-5339
Contact Ext:	

Map Key	Number of Records	Direction	Distance (mi/ft)	Elev/Diff (ft)	Site	DB
Latitude:		42.907257000				
Longitude:		-78.838262000				

104	1 of 2	S	0.04 / 210.03	625.15 / -22	DIXON ORA 277 HERMAN ST BUFFALO NY 14211	RCRA NON GEN
---------------------	--------	---	------------------	-----------------	--	-----------------

EPA Handler ID: NYR000087320
Gen Status Universe: No Report
Contact Name: GEORGE JOHNSON
Contact Address: 277, HERMAN ST, BUFFALO, NY, 14211, US
Contact Phone No and Ext: 716-893-2340
Contact Email:
Contact Country: US
County Name: ERIE
EPA Region: 02
Land Type: Private
Receive Date: 20070101
Location Latitude: 42.899483
Location Longitude: -78.844235

Violation/Evaluation Summary

Note: NO RECORDS: As of Nov 2022, there are no Compliance Monitoring and Enforcement (violation) records associated with this facility (EPA ID).

Handler Summary

Importer Activity: No
Mixed Waste Generator: No
Transporter Activity: No
Transfer Facility: No
Onsite Burner Exemption: No
Furnace Exemption: No
Underground Injection Activity: No
Commercial TSD: No
Used Oil Transporter: No
Used Oil Transfer Facility: No
Used Oil Processor: No
Used Oil Refiner: No
Used Oil Burner: No
Used Oil Market Burner: No
Used Oil Spec Marketer: No

Hazardous Waste Handler Details

Sequence No: 1
Receive Date: 20060101
Handler Name: DIXON ORA
Source Type: Implementer
Federal Waste Generator Code: N
Generator Code Description: Not a Generator, Verified

Hazardous Waste Handler Details

Sequence No: 1
Receive Date: 20000622
Handler Name: DIXON ORA
Source Type: Notification
Federal Waste Generator Code: 3
Generator Code Description: Very Small Quantity Generator

Map Key	Number of Records	Direction	Distance (mi/ft)	Elev/Diff (ft)	Site	DB
---------	-------------------	-----------	------------------	----------------	------	----

Waste Code Details

Hazardous Waste Code: D008
Waste Code Description: LEAD

Hazardous Waste Handler Details

Sequence No: 2
Receive Date: 20070101
Handler Name: DIXON ORA
Source Type: Implementer
Federal Waste Generator Code: N
Generator Code Description: Not a Generator, Verified

Owner/Operator Details

Owner/Operator Ind:	Current Owner	Street No:	
Type:	Private	Street 1:	277 HERMAN ST
Name:	ORA DIXON	Street 2:	
Date Became Current:		City:	BUFFALO
Date Ended Current:		State:	NY
Phone:	716-893-0157	Country:	US
Source Type:	Implementer	Zip Code:	14211

Owner/Operator Ind:	Current Operator	Street No:	
Type:	Private	Street 1:	277 HERMAN ST
Name:	ORA DIXON	Street 2:	
Date Became Current:		City:	BUFFALO
Date Ended Current:		State:	NY
Phone:	716-893-0157	Country:	US
Source Type:	Implementer	Zip Code:	14211

Owner/Operator Ind:	Current Owner	Street No:	
Type:	Private	Street 1:	277 HERMAN ST
Name:	ORA DIXON	Street 2:	
Date Became Current:		City:	BUFFALO
Date Ended Current:		State:	NY
Phone:	716-893-0157	Country:	US
Source Type:	Notification	Zip Code:	14211

Historical Handler Details

Receive Dt: 20060101
Generator Code Description: Not a Generator, Verified
Handler Name: DIXON ORA

Receive Dt: 20000622
Generator Code Description: Very Small Quantity Generator
Handler Name: DIXON ORA

104	2 of 2	S	0.04 / 210.03	625.15 / -22	ORA DIXON-TRINITY COTRACTORS 277 HERMAN ST BUFFALO NY 14212	GEN MANIFEST
---------------------	--------	---	---------------	--------------	--	-----------------

RCRA ID:	NYR000087320	Mailing State:	NY
District Name:	ORA DIXON-TRINITY COTRACTORS	Mailing ZIP:	14212
Contact Name:	ALBERT HOWARD	Mailing ZIP Ext:	
Business Phone No:	7168932340	Mailing Country:	USA
Mailing Street 1:	277 HERMAN ST	Location ZIP Ext:	
Mailing Street 2:		Location Country:	USA
Mailing City:	BUFFALO	Location County:	ERIE

Map Key	Number of Records	Direction	Distance (mi/ft)	Elev/Diff (ft)	Site	DB
---------	-------------------	-----------	------------------	----------------	------	----

Manifest Information

Waste Code(s):

D008: LEAD (Waste Code Description from EPA Hazardous Waste Identification)

Waste Amounts By Year:

2000: 420 Pounds

105	1 of 3	SW	0.04 / 210.27	653.09 / 6	BUFFALO RESIDENTIAL CENTER 485 BEST STREET Buffalo NY 14208	AST
---------------------	--------	----	---------------	------------	--	-----

Site ID:	54532	Expiry:	N/A
Site Status:	Unregulated/Closed	County:	Erie
Program No:	9-465534	UTM X:	185735.09808
Program Type Code:	PBS	UTM Y:	4757290.25008
Program Type Desc:	Petroleum Bulk Storage Program		
Site Type:	Other		

Tank Information

Prog No:	9-465534	UDC Ind:	1
Tank ID:	168145	Red Tag Start Date:	
Tank No:	2	Red Tag End Date:	
Tank Status:	3	Tank Last Test:	
Tank Status Desc:	Closed - Removed	Tank Next Test Due:	
Tank Type:	01	Test Method:	NN
Tank Type Desc:	Steel/Carbon Steel/Iron	Line Last Test Due:	
Install Date:	01/01/1978	Next Line Test Due:	
Close Date:	03/01/1993	Line Test Method:	
Tk Out of Serv Dt:		Class A Operator:	
Capacity (Gal):	290	Class B Operator:	
Registered:	True	Modified by:	MJGRIFFI
Tank Model:		Last Modified:	05/09/2022
Pipe Model:			
Tank Location:	1		
Tank Location Desc:	Aboveground-contact w/ soil		
Category:	1		
Category Desc:	Category 1 means a tank which was installed before December 27, 1986		
Subpart:			
Subpart Desc:			
Tank Owner Name:			
Tank Owner Address:			

Material Information

Material Name: diesel
Percent: 100.00

Equipment Information

Equipment:	D01
Code Name:	Steel/Carbon Steel/Iron
Type:	Pipe Type
Equipment:	G00
Code Name:	None
Type:	Tank Secondary Containment
Equipment:	A00
Code Name:	None
Type:	Tank Internal Protection

Map Key	Number of Records	Direction	Distance (mi/ft)	Elev/Diff (ft)	Site	DB
----------------	--------------------------	------------------	-------------------------	-----------------------	-------------	-----------

Equipment:		J02				
Code Name:		Suction Dispenser				
Type:		Dispenser				
Equipment:		C01				
Code Name:		Aboveground				
Type:		Pipe Location				
Equipment:		I00				
Code Name:		None				
Type:		Overfill				
Equipment:		F00				
Code Name:		None				
Type:		Pipe External Protection				
Equipment:		H00				
Code Name:		None				
Type:		Tank Leak Detection				
Equipment:		B01				
Code Name:		Painted/Asphalt Coating				
Type:		Tank External Protection				

Affiliation Information

Affiliation Type:	07
Affiliation Name:	Mail Contact
Affiliation Sub Type:	NNN
Company:	BUFFALO RESIDENTIAL CENTER
Contact Title:	
Contact Name:	MOHAMMAD M. MEMON
Address1:	485 BEST STREET
Address2:	
City:	BUFFALO
State:	NY
Zip Code:	14208
Country Code:	001
Phone:	(716) 895-3318
Phone Ext:	
Email:	OFFICE@MADANIA.ORG
Fax:	

Affiliation Type:	04
Affiliation Name:	Facility Operator
Affiliation Sub Type:	NNN
Company:	BUFFALO RESIDENTIAL CENTER
Contact Title:	
Contact Name:	IRFAN SADIQ
Address1:	
Address2:	
City:	
State:	NN
Zip Code:	
Country Code:	001
Phone:	(716) 895-3318
Phone Ext:	
Email:	
Fax:	

Affiliation Type:	11
Affiliation Name:	Emergency Contact
Affiliation Sub Type:	NNN
Company:	ISLAMIC SOCIETY OF AMERICA
Contact Title:	
Contact Name:	IRFAN SADIQ
Address1:	

Map Key	Number of Records	Direction	Distance (mi/ft)	Elev/Diff (ft)	Site	DB
---------	-------------------	-----------	------------------	----------------	------	----

Address2:

City:
 State: NN
 Zip Code:
 Country Code: 999
 Phone: (716) 713-2937
 Phone Ext:
 Email:
 Fax:

Affiliation Type: 01
 Affiliation Name: Facility Owner
 Affiliation Sub Type: E
 Company: ISLAMIC SOCIETY OF AMERICA
 Contact Title: PRESIDENT
 Contact Name: MOHAMMAD M. MEMON
 Address1: 182 SOBIESKI STREET
 Address2:
 City: BUFFALO
 State: NY
 Zip Code: 14212
 Country Code: 001
 Phone: (716) 895-3318
 Phone Ext:
 Email:
 Fax:

105	2 of 3	SW	0.04 / 210.27	653.09 / 6	BUFFALO RESIDENTIAL CENTER 485 BEST STREET Buffalo NY 14208	UST
---------------------	--------	----	---------------	------------	--	-----

Site ID:	54532	Expiry:	N/A
Site Status:	Unregulated/Closed	County:	Erie
Program No:	9-465534	UTM X:	185735.09808
Program Type Code:	PBS	UTM Y:	4757290.25008
Program Type Desc:	Petroleum Bulk Storage Program		
Site Type:	Other		

Tank Information

Prog No:	9-465534	UDC Ind:	1
Tank ID:	171008	Red Tag Start Date:	
Tank No:	3	Red Tag End Date:	
Tank Status:	3	Tank Last Test:	
Tank Status Desc:	Closed - Removed	Tank Next Test Due:	
Tank Type:	06	Test Method:	NN
Tank Type Desc:	Fiberglass Reinforced Plastic (FRP)	Date Tested:	
Install Date:	03/01/1993	Next Test:	
Close Date:	07/06/2010	Line Last Test Due:	
Tk Out of Serv Dt:		Next Line Test Due:	
Capacity (Gal):	2500	Line Test Method:	
Registered:	True	Modified by:	MJGRIFFI
Tank Model:		Last Modified:	05/09/2022
Pipe Model:			
Tank Location:	5		
Tank Location Desc:	Underground		
Category:	2		
Category Desc:	Category 2 means a tank which was installed from December 27, 1986 through October 11, 2015		
Subpart:			
Subpart Desc:			
Class A Operator:			
Class B Operator:			
Tank Owner Name:			
Tank Owner Address:			

Material Information

Map Key	Number of Records	Direction	Distance (mi/ft)	Elev/Diff (ft)	Site	DB
---------	-------------------	-----------	------------------	----------------	------	----

Material Name: diesel
 Percent: 100.00

Equipment Information

Equipment: F00
 Code Name: None
 Type: Pipe External Protection

Equipment: G04
 Code Name: Double-Walled (Underground)
 Type: Tank Secondary Containment

Equipment: K01
 Code Name: Catch Basin
 Type: Spill Prevention

Equipment: J02
 Code Name: Suction Dispenser
 Type: Dispenser

Equipment: C02
 Code Name: Underground/On-ground
 Type: Pipe Location

Equipment: D10
 Code Name: Copper
 Type: Pipe Type

Equipment: B04
 Code Name: Fiberglass
 Type: Tank External Protection

Equipment: L09
 Code Name: Exempt Suction Piping
 Type: Piping Leak Detection

Equipment: A03
 Code Name: Fiberglass Liner (FRP)
 Type: Tank Internal Protection

Equipment: H01
 Code Name: Interstitial - Electronic Monitoring
 Type: Tank Leak Detection

Equipment: I02
 Code Name: High Level Alarm
 Type: Overfill

Tank Information

Prog No:	9-465534	UDC Ind:	1
Tank ID:	168144	Red Tag Start Date:	
Tank No:	1	Red Tag End Date:	
Tank Status:	3	Tank Last Test:	12/01/1989
Tank Status Desc:	Closed - Removed	Tank Next Test Due:	
Tank Type:	01	Test Method:	01
Tank Type Desc:	Steel/Carbon Steel/Iron	Date Tested:	
Install Date:	07/01/1970	Next Test:	
Close Date:	06/26/2000	Line Last Test Due:	
Tk Out of Serv Dt:		Next Line Test Due:	
Capacity (Gal):	10000	Line Test Method:	
Registered:	True	Modified by:	MJGRIFFI
Tank Model:		Last Modified:	05/09/2022
Pipe Model:			
Tank Location:	5		

Map Key	Number of Records	Direction	Distance (mi/ft)	Elev/Diff (ft)	Site	DB
Tank Location Desc:		Underground				
Category:		1				
Category Desc:		Category 1 means a tank which was installed before December 27, 1986				
Subpart:						
Subpart Desc:						
Class A Operator:						
Class B Operator:						
Tank Owner Name:						
Tank Owner Address:						
<u>Material Information</u>						
Material Name:		empty				
Percent:		100.00				
<u>Equipment Information</u>						
Equipment:		J02				
Code Name:		Suction Dispenser				
Type:		Dispenser				
Equipment:		I04				
Code Name:		Product Level Gauge (A/G)				
Type:		Overfill				
Equipment:		D01				
Code Name:		Steel/Carbon Steel/Iron				
Type:		Pipe Type				
Equipment:		C02				
Code Name:		Underground/On-ground				
Type:		Pipe Location				
Equipment:		F00				
Code Name:		None				
Type:		Pipe External Protection				
Equipment:		G03				
Code Name:		Vault (w/o access)				
Type:		Tank Secondary Containment				
Equipment:		H00				
Code Name:		None				
Type:		Tank Leak Detection				
Equipment:		A00				
Code Name:		None				
Type:		Tank Internal Protection				
Equipment:		B01				
Code Name:		Painted/Asphalt Coating				
Type:		Tank External Protection				
<u>Affiliation Information</u>						
Affiliation Type:		11				
Affiliation Name:		Emergency Contact				
Affiliation Sub Type:		NNN				
Company:		ISLAMIC SOCIETY OF AMERICA				
Contact Title:						
Contact Name:		IRFAN SADIQ				
Address1:						
Address2:						
City:						
State:		NN				

Map Key	Number of Records	Direction	Distance (mi/ft)	Elev/Diff (ft)	Site	DB
Zip Code:						
Country Code:		999				
Phone:		(716) 713-2937				
Phone Ext:						
Email:						
Fax:						
Affiliation Type:						
Affiliation Name:		01 Facility Owner				
Affiliation Sub Type:		E				
Company:		ISLAMIC SOCIETY OF AMERICA				
Contact Title:		PRESIDENT				
Contact Name:		MOHAMMAD M. MEMON				
Address1:		182 SOBIESKI STREET				
Address2:						
City:		BUFFALO				
State:		NY				
Zip Code:		14212				
Country Code:		001				
Phone:		(716) 895-3318				
Phone Ext:						
Email:						
Fax:						
Affiliation Type:						
Affiliation Name:		04 Facility Operator				
Affiliation Sub Type:		NNN				
Company:		BUFFALO RESIDENTIAL CENTER				
Contact Title:						
Contact Name:		IRFAN SADIQ				
Address1:						
Address2:						
City:						
State:		NN				
Zip Code:						
Country Code:		001				
Phone:		(716) 895-3318				
Phone Ext:						
Email:						
Fax:						
Affiliation Type:						
Affiliation Name:		07 Mail Contact				
Affiliation Sub Type:		NNN				
Company:		BUFFALO RESIDENTIAL CENTER				
Contact Title:						
Contact Name:		MOHAMMAD M. MEMON				
Address1:		485 BEST STREET				
Address2:						
City:		BUFFALO				
State:		NY				
Zip Code:		14208				
Country Code:		001				
Phone:		(716) 895-3318				
Phone Ext:						
Email:		OFFICE@MADANIA.ORG				
Fax:						

[105](#)

3 of 3

SW

0.04 /
210.27

653.09 /
6

**BUFFALO RESIDENTIAL
485 BEST STREET
BUFFALO NY**

NY SPILLS

Spill No: 0075193
Site ID: 209097
DER Facility ID: 173465
CID:
Program Type: ER
SWIS Code: 1502

UST Trust: False
Spill Date: 2000-06-26 10:30:00
Received Date: 2000-06-26 11:20:00
CAC Date:
Insp Date: 2000-06-26 00:00:00
Close Date: 2000-08-29 00:00:00

Map Key	Number of Records	Direction	Distance (mi/ft)	Elev/Diff (ft)	Site	DB
---------	-------------------	-----------	------------------	----------------	------	----

Water Body:					Create Date:	2000-06-26 11:20:00
Class:	C3				Update Date:	2002-03-14 00:00:00
Meets Std:	False				DEC Region:	9
Penalty:	False				Lead DEC:	JFOTTO
REM Phase:	0				After Hours:	False
County:		Erie				
Contributing Factor:		Unknown				
Reported by:		Responsible Party				
Referred to:						
Source:		Institutional, Educational, Gov., Other				
Source File:		NYSDEC - Environmental Remediation Data Files - Spill Data				

Caller Remark:

"contamination discovered around fillport during removal of 10k ust containing #2 fuel oil."

DEC Remark:

"Prior to Sept, 2004 data translation this spill Lead_DEC Field was JFO 06/26/00: JFO SITE INSPECTION, MET OWEN BYRNE OF OGS. SLIGHT CONTAMINATION AROUND FILL PORT AND AT THE END OF THE 10,000 GALLON TANK. THEY WILL COLLECT A COMPOSITE SAMPLE FROM THE SIDEWALLS AND A SAMPLE FROM THE BOTTOM. ONE SIDE WALL IS A BRICK WALL THAT GOES ABOUT 12' DEEP, THIS SIDE IS CLEAN. SAMPLE RESULTS AND ANY DISPOSAL RECEIPTS TO FOLLOW. 08/04/00: JFO TELECON TO OWEN BYRNE OF OGS. I LEFT A MESSAGE ON HIS MACHINE FOR DISPOSAL RECEIPTS AND ANALYTICAL. 08/29/00: JFO RECEIVED ANALYTICAL AND DISPOSAL RECEIPTS. THIS SITE WILL HAVE A STATUS OF INACTIVE . NO FURTHER ACTION REQUIRED AT THIS TIME. INACTIVE LETTER SENT CLOSED"

Material Information

OP Unit ID:	836557	Med Ind Air:	False
OU:	01	Med GW:	False
Material ID:	538739	Med SW:	False
CAS No:		Med DW:	False
Material Family:	Petroleum	Med Sewer:	False
Quantity:	.00	Med Surf:	False
Units:	G	Med Subway:	False
Recovered:	.00	Med Utility:	False
Med Soil:	True	Oxygenate:	
Med Air:	False		
Material Code:	0001A		
Material Name:	#2 fuel oil		

Spiller Information

Spiller Name:	OWEN BYRNE
Spiller Company:	NYSOGS
Spiller Address:	1200 EAST & WEST ROAD
Spiller City:	WEST SENECA
Spiller State:	NY
Spiller Zip:	14224-
Spiller Country:	001
Contact Name:	
Contact Phone:	
Contact Ext:	
Latitude:	42.903720160
Longitude:	-78.850033390

[106](#)

1 of 1

S

0.04 /
214.54

625.49 /
-22

FERGUSON DAVID
293 REED ST
BUFFALO NY 14211-3260

RCRA
NON GEN

EPA Handler ID:	NYR000079095
Gen Status Universe:	No Report
Contact Name:	ELLEN SHAREEF
Contact Address:	293, REED ST, BUFFALO, NY, 14211-3260, US
Contact Phone No and Ext:	716-852-3418
Contact Email:	

Map Key	Number of Records	Direction	Distance (mi/ft)	Elev/Diff (ft)	Site	DB
----------------	--------------------------	------------------	-------------------------	-----------------------	-------------	-----------

Contact Country: US
County Name: ERIE
EPA Region: 02
Land Type:
Receive Date: 20070101
Location Latitude: 42.900385
Location Longitude: -78.842049

Violation/Evaluation Summary

Note: NO RECORDS: As of Nov 2022, there are no Compliance Monitoring and Enforcement (violation) records associated with this facility (EPA ID).

Handler Summary

Importer Activity: No
Mixed Waste Generator: No
Transporter Activity: No
Transfer Facility: No
Onsite Burner Exemption: No
Furnace Exemption: No
Underground Injection Activity: No
Commercial TSD: No
Used Oil Transporter: No
Used Oil Transfer Facility: No
Used Oil Processor: No
Used Oil Refiner: No
Used Oil Burner: No
Used Oil Market Burner: No
Used Oil Spec Marketer: No

Hazardous Waste Handler Details

Sequence No: 1
Receive Date: 20060101
Handler Name: FERGUSON DAVID
Source Type: Implementer
Federal Waste Generator Code: N
Generator Code Description: Not a Generator, Verified

Hazardous Waste Handler Details

Sequence No: 1
Receive Date: 19991207
Handler Name: FERGUSON DAVID
Source Type: Notification
Federal Waste Generator Code: 3
Generator Code Description: Very Small Quantity Generator

Waste Code Details

Hazardous Waste Code: D008
Waste Code Description: LEAD

Hazardous Waste Handler Details

Sequence No: 2
Receive Date: 20070101
Handler Name: FERGUSON DAVID
Source Type: Implementer
Federal Waste Generator Code: N
Generator Code Description: Not a Generator, Verified

Map Key	Number of Records	Direction	Distance (mi/ft)	Elev/Diff (ft)	Site	DB
---------	-------------------	-----------	------------------	----------------	------	----

Owner/Operator Details

Owner/Operator Ind:	Current Operator	Street No:	
Type:	Private	Street 1:	293 REED ST
Name:	DAVID FERGUSON	Street 2:	
Date Became Current:		City:	BUFFALO
Date Ended Current:		State:	NY
Phone:	716-891-9471	Country:	US
Source Type:	Implementer	Zip Code:	14211

Owner/Operator Ind:	Current Owner	Street No:	
Type:	Private	Street 1:	293 REED ST
Name:	DAVID FERGUSON	Street 2:	
Date Became Current:		City:	BUFFALO
Date Ended Current:		State:	NY
Phone:	716-891-9471	Country:	US
Source Type:	Implementer	Zip Code:	14211

Owner/Operator Ind:	Current Owner	Street No:	
Type:	Private	Street 1:	293 REED ST
Name:	DAVID FERGUSON	Street 2:	
Date Became Current:		City:	BUFFALO
Date Ended Current:		State:	NY
Phone:	716-891-9471	Country:	US
Source Type:	Notification	Zip Code:	14211

Historical Handler Details

Receive Dt: 19991207
Generator Code Description: Very Small Quantity Generator
Handler Name: FERGUSON DAVID

Receive Dt: 20060101
Generator Code Description: Not a Generator, Verified
Handler Name: FERGUSON DAVID

107	1 of 1	WNW	0.04 / 217.22	634.59 / -13	BUFFALO SCHOOL #53 3291 ROEHER AVENUE BUFFALO NY	LST
---------------------	--------	-----	---------------	--------------	--	-----

Spill No:	9100284	REM Phase:	0
Site ID:	328680	UST Trust:	True
DER Facility ID:	264515	Spill Date:	1991-04-05 20:00:00
CID:		Rcvd Date:	1991-04-05 21:32:00
Program Type:	ER	CAC Date:	1991-08-09 00:00:00
SWIS Code:	1502	Insp Date:	1991-08-07 00:00:00
Contribute Factor:	Tank Test Failure	Close Date:	1991-09-18 00:00:00
Water Body:		Create Date:	1991-04-09 00:00:00
Class:		Update Date:	1991-09-18 00:00:00
Meets Std:	True	DEC Region:	9
Penalty:	False	Lead DEC:	LYONS
County:	Erie	After Hours:	True
Referred to:			
Reported by:	Tank Tester		
Source:	Institutional, Educational, Gov., Other		
Source File:	NYSDEC - Environmental Remediation Data Files - Spill Data		

Caller Remark:

"TANK FAILURE AT SCHOOL #53"

Dec Remark:

"Prior to Sept, 2004 data translation this spill Lead_DEC Field was MEL 04/05/91: MEL INSP. STANDING OIL IN TANK PIT. TANK SCHEDULED FOR ISOLATION TEST. 07/24/91: MJH/MF INSP. TANK REMOVED FROM GROUND, TWO ROLL OFF CONTAINERS FILLED WITH SOIL. EXCAVATION

Map Key	Number of Records	Direction	Distance (mi/ft)	Elev/Diff (ft)	Site	DB
---------	-------------------	-----------	------------------	----------------	------	----

BACK FILLED W/OUT DEC APPROVAL. JERRY HOCH REPORTS THAT ALL CONTAM. SOIL WAS EXCAVATED. 09/18/91: MEL. RECIEVED DISPOSAL RECIEPTS FOR CONTAMINATED SOIL. NO FURTHER ACTION NECESSARY, RECOMMEND FILE BE CLOSED. "

Material Information

OP Unit ID:	953829	Med in Air:	False
OU:	01	Med GW:	True
Material ID:	426494	Med SW:	False
CAS No:		Med DW:	False
Material Family:	Petroleum	Med Sewer:	False
Quantity:	.00	Med Surf:	False
Units:		Med Subway:	False
Recovered:	.00	Med Utility:	False
Med Soil:	False	Oxygenate:	
Med Air:	False		
Material Code:	0001A		
Material Name:	#2 fuel oil		

Spiller Information

Spiller Name:
Spiller Company: BUFFALO BOARD OF EDUCATIO
Spiller Address: 406 CITY HALL
Spiller City: BUFFALO
Spiller State: NY
Spiller Zip: 14202
Spiller Country: 001
Contact Name:
Contact Phone:
Contact Ext:
Latitude: 42.932749000
Longitude: -78.833400000

Tank Test Information

Spill Tank ID:	1538428	Source:	
Tank No:		Leak Rate:	.00
Tank Size:	0	Gross Fail:	
Material:	0001	Modified by:	Spills
EPA UST:		Last Modified:	2004-10-01 04:00:45.140000000
UST:		Test Method:	00
Cause:			
Alt Test Method:	Unknown		

108	1 of 2	WNW	0.04 / 234.61	634.45 / -13	E.C.C. 53 329 ROEHRER AVE Buffalo NY 14208	UST
---------------------	--------	-----	------------------	-----------------	--	-----

Site ID:	54101	Expiry:	N/A
Site Status:	Unregulated/Closed	County:	Erie
Program No:	9-425370	UTM X:	185824.17660
Program Type Code:	PBS	UTM Y:	4758313.10573
Program Type Desc:	Petroleum Bulk Storage Program		
Site Type:	School		

Tank Information

Prog No:	9-425370	UDC Ind:	1
Tank ID:	167277	Red Tag Start Date:	
Tank No:	1	Red Tag End Date:	
Tank Status:	3	Tank Last Test:	
Tank Status Desc:	Closed - Removed	Tank Next Test Due:	
Tank Type:	01	Test Method:	NN

Map Key	Number of Records	Direction	Distance (mi/ft)	Elev/Diff (ft)	Site	DB
---------	-------------------	-----------	------------------	----------------	------	----

Tank Type Desc:	Steel/Carbon Steel/Iron				Date Tested:	
Install Date:	01/01/1958				Next Test:	
Close Date:	06/01/1991				Line Last Test Due:	
Tk Out of Serv Dt:					Next Line Test Due:	
Capacity (Gal):	10000				Line Test Method:	
Registered:	True				Modified by:	MJGRIFFI
Tank Model:					Last Modified:	05/09/2022
Pipe Model:						
Tank Location:	5					
Tank Location Desc:	Underground					
Category:	1					
Category Desc:	Category 1 means a tank which was installed before December 27, 1986					
Subpart:						
Subpart Desc:						
Class A Operator:						
Class B Operator:						
Tank Owner Name:						
Tank Owner Address:						

Material Information

Material Name:	#2 fuel oil (on-site consumption)
Percent:	100.00

Equipment Information

Equipment:	G00
Code Name:	None
Type:	Tank Secondary Containment

Equipment:	C00
Code Name:	No Piping
Type:	Pipe Location

Equipment:	B00
Code Name:	None
Type:	Tank External Protection

Equipment:	A00
Code Name:	None
Type:	Tank Internal Protection

Equipment:	H00
Code Name:	None
Type:	Tank Leak Detection

Equipment:	D00
Code Name:	No Piping
Type:	Pipe Type

Equipment:	F00
Code Name:	None
Type:	Pipe External Protection

Equipment:	I00
Code Name:	None
Type:	Overfill

Affiliation Information

Affiliation Type:	07
Affiliation Name:	Mail Contact
Affiliation Sub Type:	NNN
Company:	BUFFALO BOARD OF EDUCATION
Contact Title:	

Map Key	Number of Records	Direction	Distance (mi/ft)	Elev/Diff (ft)	Site	DB
Contact Name:		DAVID F. BAKER, P.E.				
Address1:		RM 406 CITY HALL				
Address2:						
City:		BUFFALO				
State:		NY				
Zip Code:		14202				
Country Code:		001				
Phone:		(716) 851-3612				
Phone Ext:						
Email:						
Fax:						
Affiliation Type:		04				
Affiliation Name:		Facility Operator				
Affiliation Sub Type:		NNN				
Company:		E.C.C. 53				
Contact Title:						
Contact Name:		BUFFALO BOARD OF EDUCATION				
Address1:						
Address2:						
City:						
State:		NN				
Zip Code:						
Country Code:		001				
Phone:		(716) 883-7133				
Phone Ext:						
Email:						
Fax:						
Affiliation Type:		11				
Affiliation Name:		Emergency Contact				
Affiliation Sub Type:		NNN				
Company:		BUFFALO BOARD OF EDUCATION				
Contact Title:						
Contact Name:		T COUGHLIN				
Address1:						
Address2:						
City:						
State:		NN				
Zip Code:						
Country Code:		001				
Phone:		(716) 883-7133				
Phone Ext:						
Email:						
Fax:						
Affiliation Type:		01				
Affiliation Name:		Facility Owner				
Affiliation Sub Type:		C01				
Company:		BUFFALO BOARD OF EDUCATION				
Contact Title:						
Contact Name:						
Address1:		329 ROEHRER AVE				
Address2:						
City:		BUFFALO				
State:		NY				
Zip Code:		14208				
Country Code:		001				
Phone:		(716) 883-7133				
Phone Ext:						
Email:						
Fax:						

108	2 of 2	WNW	0.04 / 234.61	634.45 / -13	SCHOOL 53 329 ROHRER BUFFALO NY	NY SPILLS
---------------------	--------	------------	----------------------	---------------------	--	------------------

Spill No: 1111400 UST Trust:

Map Key	Number of Records	Direction	Distance (mi/ft)	Elev/Diff (ft)	Site	DB
Site ID:	459295				Spill Date:	2011-12-22 12:00:00
DER Facility ID:	413750				Received Date:	2011-12-22 12:45:00
CID:					CAC Date:	
Program Type:	ER				Insp Date:	
SWIS Code:	1502				Close Date:	2012-03-01 00:00:00
Water Body:					Create Date:	2011-12-22 12:52:00
Class:	D4				Update Date:	2012-03-01 11:48:00.503000000
Meets Std:	False				DEC Region:	9
Penalty:	False				Lead DEC:	FXGALLEG
REM Phase:	0				After Hours:	False
County:		Erie				
Contributing Factor:		Other				
Reported by:		Other				
Referred to:						
Source:		Institutional, Educational, Gov., Other				
Source File:		NYSDEC - Environmental Remediation Data Files - Spill Data				

Caller Remark:

"while putting in new storm lines found an old ust and contamination. work being completed for city of buffalo school board. ciminelli is the project manager and cerrone the site contractor. they will step back and evaluate the site before proceeding and will notify the dept when work will start again."

DEC Remark:

"2/8/12 FG SPOKE TO DANIELLE WITH CIMINELLI. SHE SAID THE UST HAD BEEN REMOVED, THE SOIL DISPOSED OF AND THE EXCAVATION SAMPLES COLLECTED. SHE WILL PROVIDE A CLOSURE REPORT WITHIN THE NEXT SEVERAL WEEKS. 3/1/12 FG RECEIVED THE CLOSURE REPORT WHICH INCLUDES EXCAVATION SAMPLE RESULTS BELOW GUIDANCE LEVELS. NO SOILS WERE DISPOSED OF. "

Material Information

OP Unit ID:	1209388	Med Ind Air:	False
OU:	01	Med GW:	False
Material ID:	2206796	Med SW:	False
CAS No:		Med DW:	False
Material Family:	Petroleum	Med Sewer:	False
Quantity:	.00	Med Surf:	False
Units:	G	Med Subway:	False
Recovered:	.00	Med Utility:	False
Med Soil:	True	Oxygenate:	
Med Air:	False		
Material Code:	0066A		
Material Name:	unknown petroleum		

Spiller Information

Spiller Name:	
Spiller Company:	CITY OF BUFFALO
Spiller Address:	
Spiller City:	BUFFALO
Spiller State:	NY
Spiller Zip:	
Spiller Country:	999
Contact Name:	DOUG BRUCE
Contact Phone:	(716) 225-0978
Contact Ext:	
Latitude:	42.912753251
Longitude:	-78.849043116

[109](#) 1 of 1

WNW

0.05 /
248.92

636.28 /
-11

TWIN CITY MARKET
ROEHRER AND EAST UTICA
BUFFALO NY

NY SPILLS

Spill No:	1909320	UST Trust:	
Site ID:	599914	Spill Date:	2019-12-27 12:00:00
DER Facility ID:	548599	Received Date:	2019-12-27 14:30:00

Map Key	Number of Records	Direction	Distance (mi/ft)	Elev/Diff (ft)	Site	DB
---------	-------------------	-----------	------------------	----------------	------	----

CID:					CAC Date:	
Program Type:	ER				Insp Date:	
SWIS Code:	1502				Close Date:	2020-01-09 00:00:00
Water Body:					Create Date:	2019-12-27 14:47:00
Class:	E6				Update Date:	2020-01-09 12:58:08.467000000
Meets Std:	True				DEC Region:	9
Penalty:	False				Lead DEC:	SACALAND
REM Phase:	0				After Hours:	False
County:		Erie				
Contributing Factor:		Deliberate				
Reported by:		Local Agency				
Referred to:						
Source:		Commercial/Industrial				
Source File:		NYSDEC - Environmental Remediation Data Files - Spill Data				

Caller Remark:

"BUFFALO SEWER AUTHORITY RECEIVED A COMPLAINT REGARDING UNKNOWN LIQUID BEING PUMPED INTO THE STREET WHICH WAS ENTERING THEIR SEWER. WHEN THEY WENT TO INVESTIGATE, THEY OBSERVED A LIQUID WITH STRONG UNPLEASANT ODORS WITH A SHEEN. THEY REQUESTED TO ENTER THE BASEMENT TO INVESTIGATE THE SOURCE BUT THEY WERE DENIED ENTRY. BUFFALO SEWER AUTHORITY HAS PICTURES OF THE SITE."

DEC Remark:

"12/27/19:SAC SPOKE TO ECO CARL GILL - DEC LAW ENFORCEMENT. ECO GILL WILL INSPECT SITE. 1/9/2020:SAC REVIEW FILE. MATTER REFERRED TO DEC LAW ENFORCEMENT. NOT A SPILLS ISSUE. NO FURTHER WORK IS REQUIRED."

Material Information

OP Unit ID:	1347061	Med Ind Air:	False
OU:	01	Med GW:	False
Material ID:	2357460	Med SW:	False
CAS No:		Med DW:	False
Material Family:	Other	Med Sewer:	True
Quantity:		Med Surf:	True
Units:	G	Med Subway:	False
Recovered:		Med Utility:	False
Med Soil:	False	Oxygenate:	
Med Air:	False		
Material Code:	0064A		
Material Name:	unknown material		

Spill Data

Material Name:	unknown material
Material Family:	Other
Quantity:	0
Units:	Gallons
Recovered:	0

110	1 of 1	NW	0.05 / 256.89	632.60 / -15	EMPTY LOT 380 ROEHRER ST. BUFFALO NY	NY SPILLS
---------------------	--------	----	---------------	--------------	--	-----------

Spill No:	0901540	UST Trust:	
Site ID:	413535	Spill Date:	2009-05-07 14:00:00
DER Facility ID:	362665	Received Date:	2009-05-07 14:30:00
CID:		CAC Date:	
Program Type:	ER	Insp Date:	
SWIS Code:	1502	Close Date:	2009-05-08 00:00:00
Water Body:		Create Date:	2009-05-07 14:58:00
Class:	E6	Update Date:	2009-05-08 08:27:48.623000000
Meets Std:	False	DEC Region:	9
Penalty:	False	Lead DEC:	TDJOHNSO
REM Phase:	0	After Hours:	False

Map Key	Number of Records	Direction	Distance (mi/ft)	Elev/Diff (ft)	Site	DB
---------	-------------------	-----------	------------------	----------------	------	----

County: Erie
Contributing Factor: Deliberate
Reported by: Local Agency
Referred to:
Source: Private Dwelling
Source File: NYSDEC - Environmental Remediation Data Files - Spill Data

Caller Remark:

"CALLER STATES THAT AN UNKNOWN MATERIAL HAS BEEN DUMPED ON EMPTY LOT."

DEC Remark:

"05/07/09 TDJ RESPONDED TO CALL FROM CITY FOR POSSIBLE UNKNOWN MATERIAL TO BE EXAMINED BUT UPON ARRIVAL THE MATERIAL HAD ALREADY BEEN REMOVED BY CITY. NO FURTHER ACTION FILE CLOSED TO ELECTRONIC ONLY"

Material Information

OP Unit ID:	1169959	Med Ind Air:	False
OU:	01	Med GW:	False
Material ID:	2161665	Med SW:	False
CAS No:		Med DW:	False
Material Family:	Other	Med Sewer:	False
Quantity:		Med Surf:	False
Units:	P	Med Subway:	False
Recovered:		Med Utility:	False
Med Soil:	True	Oxygenate:	
Med Air:	False		
Material Code:	0064A		
Material Name:	unknown material		

Spiller Information

Spiller Name:
Spiller Company:
Spiller Address:
Spiller City:
Spiller State:
Spiller Zip:
Spiller Country:
Contact Name: ANDY GOLDSTEIN
Contact Phone: (716) 430-8106
Contact Ext:
Latitude: 42.913965107
Longitude: -78.849184150

111	1 of 1	SSE	0.05 / 272.97	627.11 / -20	DUMPING AT BROWN HOUSE 22 PETERSON STREET BUFFALO NY	NY SPILLS
---------------------	--------	-----	---------------	--------------	--	-----------

Spill No:	8902598	UST Trust:	False
Site ID:	146923	Spill Date:	1989-06-01 12:00:00
DER Facility ID:	125100	Received Date:	1989-06-12 09:00:00
CID:		CAC Date:	1989-08-24 00:00:00
Program Type:	ER	Insp Date:	1989-06-14 00:00:00
SWIS Code:	1502	Close Date:	1989-08-24 00:00:00
Water Body:		Create Date:	1989-06-15 00:00:00
Class:	E6	Update Date:	2000-07-26 00:00:00
Meets Std:	True	DEC Region:	9
Penalty:	False	Lead DEC:	LEARY
REM Phase:	0	After Hours:	False
County:	Erie		
Contributing Factor:	Unknown		
Reported by:	Affected Persons		
Referred to:			

Map Key	Number of Records	Direction	Distance (mi/ft)	Elev/Diff (ft)	Site	DB
---------	-------------------	-----------	------------------	----------------	------	----

Source: Unknown
Source File: NYSDEC - Environmental Remediation Data Files - Spill Data

Caller Remark:

"MRS. BROWN STATES TRUCKS DUMPED CONTAMINATED SOIL ON HER PROPERTY"

DEC Remark:

"Prior to Sept, 2004 data translation this spill Lead_DEC Field was RNL 06/14/89: RNL TELECONS 06/12/89 TO 06/14/89, MRS. BROWN STATES TRUCKS DUMPED CONTAMINATED SOIL ON HER PROPERTY, CAT DIED, MR. SPAGNOLI CONTACTED BY ALBANY THROUGH EVE, DEC TO SAMPLE SOIL. 06/14/89: RNL SITE INSP. 06/14/89, MET WITH MRS. BROWN, TOOK THREE SOIL SAMPLES, NO VISUAL CONTAMINATION OR ODORS NOTED, SAMPLES DIRECTLY TO E&E FOR ANALYSIS. 08/24/89: RNL RECEIVED SAMPLE RESULTS 08/23/89, NOTHING FOUND (EPA 624 AND PCB); RNL LETTER DATED 08/24/89 TO MRS. BROWN STATING NOTHING FOUND AND DEC CLOSING SITE. "

Material Information

OP Unit ID:	928274	Med Ind Air:	False
OU:	01	Med GW:	False
Material ID:	450293	Med SW:	False
CAS No:		Med DW:	False
Material Family:	Petroleum	Med Sewer:	False
Quantity:	.00	Med Surf:	False
Units:	G	Med Subway:	False
Recovered:	.00	Med Utility:	False
Med Soil:	True	Oxygenate:	
Med Air:	False		
Material Code:	0009		
Material Name:	gasoline		

Spiller Information

Spiller Name:
Spiller Company: NONE
Spiller Address:
Spiller City:
Spiller State: NY
Spiller Zip:
Spiller Country: 999
Contact Name:
Contact Phone:
Contact Ext:
Latitude: 42.901584930
Longitude: -78.838828950

112	1 of 1	SE	0.05 / 281.07	630.41 / -17	UNITED TRUCK SUPPLY INC 1090 GENESEE ST BUFFALO NY 14208	UST
---------------------	--------	----	---------------	--------------	--	-----

Site ID:	348199	Expiry:	N/A
Site Status:	Unregulated/Closed	County:	Erie
Program No:	9-600844	UTM X:	186651.02010
Program Type Code:	PBS	UTM Y:	4757179.01224
Program Type Desc:	Petroleum Bulk Storage Program		
Site Type:	Other		

Tank Information

Prog No:	9-600844	UDC Ind:	1
Tank ID:	206999	Red Tag Start Date:	
Tank No:	2	Red Tag End Date:	
Tank Status:	3	Tank Last Test:	
Tank Status Desc:	Closed - Removed	Tank Next Test Due:	
Tank Type:	01	Test Method:	NN

Map Key	Number of Records	Direction	Distance (mi/ft)	Elev/Diff (ft)	Site	DB
---------	-------------------	-----------	------------------	----------------	------	----

Tank Type Desc:	Steel/Carbon Steel/Iron	Date Tested:	
Install Date:		Next Test:	
Close Date:	02/04/1992	Line Last Test Due:	
Tk Out of Serv Dt:		Next Line Test Due:	
Capacity (Gal):	275	Line Test Method:	
Registered:	True	Modified by:	MJGRIFFI
Tank Model:		Last Modified:	05/09/2022
Pipe Model:			
Tank Location:	5		
Tank Location Desc:	Underground		
Category:	1		
Category Desc:	Category 1 means a tank which was installed before December 27, 1986		
Subpart:			
Subpart Desc:			
Class A Operator:			
Class B Operator:			
Tank Owner Name:			
Tank Owner Address:			

Material Information

Material Name:	waste oil/used oil
Percent:	100.00

Tank Information

Prog No:	9-600844	UDC Ind:	1
Tank ID:	206998	Red Tag Start Date:	
Tank No:	1	Red Tag End Date:	
Tank Status:	3	Tank Last Test:	
Tank Status Desc:	Closed - Removed	Tank Next Test Due:	
Tank Type:	01	Test Method:	NN
Tank Type Desc:	Steel/Carbon Steel/Iron	Date Tested:	
Install Date:		Next Test:	
Close Date:	02/04/1992	Line Last Test Due:	
Tk Out of Serv Dt:		Next Line Test Due:	
Capacity (Gal):	1000	Line Test Method:	
Registered:	True	Modified by:	MJGRIFFI
Tank Model:		Last Modified:	05/09/2022
Pipe Model:			
Tank Location:	5		
Tank Location Desc:	Underground		
Category:	1		
Category Desc:	Category 1 means a tank which was installed before December 27, 1986		
Subpart:			
Subpart Desc:			
Class A Operator:			
Class B Operator:			
Tank Owner Name:			
Tank Owner Address:			

Material Information

Material Name:	waste oil/used oil
Percent:	100.00

113	1 of 1	SW	0.05 / 283.48	634.94 / -13	NI MO - TIMON ST 11 TIMON ST BUFFALO NY	NY SPILLS
---------------------	--------	----	---------------	--------------	---	-----------

Spill No:	0406366	UST Trust:	False
Site ID:	111782	Spill Date:	2004-09-09 18:50:00
DER Facility ID:	97734	Received Date:	2004-09-10 00:08:00
CID:	62	CAC Date:	
Program Type:	ER	Insp Date:	2004-09-17 00:00:00

Map Key	Number of Records	Direction	Distance (mi/ft)	Elev/Diff (ft)	Site	DB
SWIS Code:	1502				Close Date:	2004-09-27 00:00:00
Water Body:					Create Date:	2004-09-10 00:00:00
Class:	D3				Update Date:	2004-09-27 00:00:00
Meets Std:	True				DEC Region:	9
Penalty:	False				Lead DEC:	MXFRANKS
REM Phase:	0				After Hours:	True
County:		Erie				
Contributing Factor:		Equipment Failure				
Reported by:		Responsible Party				
Referred to:						
Source:		Commercial Vehicle				
Source File:		NYSDEC - Environmental Remediation Data Files - Spill Data				

Caller Remark:

"Truck 4622. Hose failure on truck. One gallon spilled, completely recovbered by NiMO clean up crew."

DEC Remark:

"Prior to Sept, 2004 data translation this spill Lead_DEC Field was MF 09/17/04: MF SPILL ADDRESS CAME IN AS 11 DIMOM. THERE IS NO DIMON ST IN BUFFALO. INSPECTED 11 TIMON ST. NO SIGN OF SPILLAGE, SMALL SPILL, 1 GALLON. NO FURTHER ACTION NECESSARY.
*****COMPUTER FILE ONLY*****"

Material Information

OP Unit ID:	889914	Med Ind Air:	False
OU:	01	Med GW:	False
Material ID:	487417	Med SW:	False
CAS No:		Med DW:	False
Material Family:	Petroleum	Med Sewer:	False
Quantity:	1.00	Med Surf:	False
Units:	G	Med Subway:	False
Recovered:	1.00	Med Utility:	False
Med Soil:	True	Oxygenate:	
Med Air:	False		
Material Code:	0010		
Material Name:	hydraulic oil		

Spiller Information

Spiller Name:	KEVIN URBANSKI
Spiller Company:	NIMO
Spiller Address:	144 KENSINGTON
Spiller City:	BUFFALO
Spiller State:	NY
Spiller Zip:	14214
Spiller Country:	001
Contact Name:	KEVIN URBANSKI
Contact Phone:	(716) 831-7496
Contact Ext:	
Latitude:	42.900492000
Longitude:	-78.850169000

114	1 of 4	SW	0.06 / 308.27	633.51 / -14	MARTIN LUTHER KING SCH #39 487 HIGH ST Buffalo NY 14211	UST
---------------------	--------	----	---------------	--------------	---	-----

Site ID:	54076	Expiry:	N/A
Site Status:	Unregulated/Closed	County:	Erie
Program No:	9-423599	UTM X:	185536.61056
Program Type Code:	PBS	UTM Y:	4756911.73727
Program Type Desc:	Petroleum Bulk Storage Program		
Site Type:	School		

Map Key	Number of Records	Direction	Distance (mi/ft)	Elev/Diff (ft)	Site	DB
---------	-------------------	-----------	------------------	----------------	------	----

Tank Information

Prog No:	9-423599	UDC Ind:	0
Tank ID:	222413	Red Tag Start Date:	
Tank No:	01	Red Tag End Date:	
Tank Status:	3	Tank Last Test:	
Tank Status Desc:	Closed - Removed	Tank Next Test Due:	
Tank Type:	06	Test Method:	NN
Tank Type Desc:	Fiberglass Reinforced Plastic (FRP)	Date Tested:	
Install Date:	10/01/2007	Next Test:	
Close Date:	07/14/2014	Line Last Test Due:	
Tk Out of Serv Dt:		Next Line Test Due:	
Capacity (Gal):	10000	Line Test Method:	
Registered:	True	Modified by:	MJGRIFFI
Tank Model:		Last Modified:	05/09/2022
Pipe Model:			
Tank Location:	5		
Tank Location Desc:	Underground		
Category:	2		
Category Desc:	Category 2 means a tank which was installed from December 27, 1986 through October 11, 2015		
Subpart:			
Subpart Desc:			
Class A Operator:			
Class B Operator:			
Tank Owner Name:			
Tank Owner Address:			

Material Information

Material Name:	#2 fuel oil (on-site consumption)
Percent:	100.00

Equipment Information

Equipment:	I03
Code Name:	Automatic Shut-Off
Type:	Overfill
Equipment:	I02
Code Name:	High Level Alarm
Type:	Overfill
Equipment:	H01
Code Name:	Interstitial - Electronic Monitoring
Type:	Tank Leak Detection
Equipment:	D11
Code Name:	Flexible Piping
Type:	Pipe Type
Equipment:	A03
Code Name:	Fiberglass Liner (FRP)
Type:	Tank Internal Protection
Equipment:	K01
Code Name:	Catch Basin
Type:	Spill Prevention
Equipment:	C02
Code Name:	Underground/On-ground
Type:	Pipe Location
Equipment:	H05
Code Name:	In-Tank System (ATG)
Type:	Tank Leak Detection

Map Key	Number of Records	Direction	Distance (mi/ft)	Elev/Diff (ft)	Site	DB
Equipment:		E00				
Code Name:		None				
Type:		Piping Secondary Containment				
Equipment:		J02				
Code Name:		Suction Dispenser				
Type:		Dispenser				
Equipment:		F05				
Code Name:		Jacketed				
Type:		Pipe External Protection				
Equipment:		L07				
Code Name:		Pressurized Piping Leak Detector				
Type:		Piping Leak Detection				
Equipment:		B04				
Code Name:		Fiberglass				
Type:		Tank External Protection				
Equipment:		G04				
Code Name:		Double-Walled (Underground)				
Type:		Tank Secondary Containment				

Tank Information

Prog No:	9-423599	UDC Ind:	1
Tank ID:	167249	Red Tag Start Date:	
Tank No:	1	Red Tag End Date:	
Tank Status:	3	Tank Last Test:	07/07/2004
Tank Status Desc:	Closed - Removed	Tank Next Test Due:	
Tank Type:	01	Test Method:	21
Tank Type Desc:	Steel/Carbon Steel/Iron	Date Tested:	
Install Date:	09/01/1969	Next Test:	
Close Date:	11/28/2006	Line Last Test Due:	
Tk Out of Serv Dt:		Next Line Test Due:	
Capacity (Gal):	15000	Line Test Method:	
Registered:	True	Modified by:	MJGRIFFI
Tank Model:		Last Modified:	05/09/2022
Pipe Model:			
Tank Location:	5		
Tank Location Desc:	Underground		
Category:	1		
Category Desc:	Category 1 means a tank which was installed before December 27, 1986		
Subpart:			
Subpart Desc:			
Class A Operator:			
Class B Operator:			
Tank Owner Name:			
Tank Owner Address:			

Material Information

Material Name:	#2 fuel oil (on-site consumption)
Percent:	100.00

Equipment Information

Equipment:	F00
Code Name:	None
Type:	Pipe External Protection
Equipment:	A00
Code Name:	None
Type:	Tank Internal Protection

Map Key	Number of Records	Direction	Distance (mi/ft)	Elev/Diff (ft)	Site	DB
Equipment:		C02				
Code Name:		Underground/On-ground				
Type:		Pipe Location				
Equipment:		L09				
Code Name:		Exempt Suction Piping				
Type:		Piping Leak Detection				
Equipment:		D01				
Code Name:		Steel/Carbon Steel/Iron				
Type:		Pipe Type				
Equipment:		H00				
Code Name:		None				
Type:		Tank Leak Detection				
Equipment:		I04				
Code Name:		Product Level Gauge (A/G)				
Type:		Overfill				
Equipment:		B01				
Code Name:		Painted/Asphalt Coating				
Type:		Tank External Protection				
Equipment:		G00				
Code Name:		None				
Type:		Tank Secondary Containment				
Equipment:		J02				
Code Name:		Suction Dispenser				
Type:		Dispenser				

Affiliation Information

Affiliation Type:	11
Affiliation Name:	Emergency Contact
Affiliation Sub Type:	NNN
Company:	BUFFALO BOARD OF EDUCATION
Contact Title:	
Contact Name:	WILLIAM MOSS
Address1:	
Address2:	
City:	
State:	NN
Zip Code:	
Country Code:	999
Phone:	(716) 816-3028
Phone Ext:	
Email:	
Fax:	
Affiliation Type:	01
Affiliation Name:	Facility Owner
Affiliation Sub Type:	C01
Company:	BUFFALO BOARD OF EDUCATION
Contact Title:	EXECUTIVE DIRECTOR OF PLANT SERVICES
Contact Name:	JOSEPH P. GIUSIANA, P.E.
Address1:	65 NIAGARA SQUARE, ROOM 406
Address2:	
City:	BUFFALO
State:	NY
Zip Code:	14202
Country Code:	001
Phone:	(716) 816-3028
Phone Ext:	
Email:	WMOSS@BUFFALOSCHOOLS.ORG
Fax:	

Map Key	Number of Records	Direction	Distance (mi/ft)	Elev/Diff (ft)	Site	DB
---------	-------------------	-----------	------------------	----------------	------	----

Affiliation Type: 07
Affiliation Name: Mail Contact
Affiliation Sub Type: NNN
Company: BUFFALO BOARD OF EDUCATION
Contact Title: EXECUTIVE DIRECTOR OF PLANT SERVICES
Contact Name: JOSEPH P. GIUSIANA, P.E.
Address1: 65 NIAGARA SQUARE, ROOM 406
Address2:
City: BUFFALO
State: NY
Zip Code: 14202
Country Code: 001
Phone: (716) 816-3028
Phone Ext:
Email: WMOSS@BUFFALOSCHOOLS.ORG
Fax:

Affiliation Type: 04
Affiliation Name: Facility Operator
Affiliation Sub Type: NNN
Company: MARTIN LUTHER KING SCH #39
Contact Title:
Contact Name: RALEIGH GARDENER
Address1:
Address2:
City:
State: NN
Zip Code:
Country Code: 001
Phone: (716) 816-3244
Phone Ext:
Email:
Fax:

114	2 of 4	SW	0.06 / 308.27	633.51 / -14	SCHOOL 39 487 HIGH BUFFALO NY	LST
---------------------	--------	----	---------------	--------------	-------------------------------------	-----

Spill No: 0375444	REM Phase: 0
Site ID: 326617	UST Trust: False
DER Facility ID: 263111	Spill Date: 2004-01-07 13:33:00
CID:	Rcvd Date: 2004-01-07 13:33:00
Program Type: ER	CAC Date:
SWIS Code: 1502	Insp Date:
Contribute Factor: Tank Test Failure	Close Date: 2004-10-18 00:00:00
Water Body:	Create Date: 2004-01-07 13:35:00
Class: B3	Update Date: 2004-10-19 09:32:36.653000000
Meets Std: True	DEC Region: 9
Penalty: False	Lead DEC: JFOTTO
County: Erie	After Hours: False
Referred to:	
Reported by: Other	
Source: Institutional, Educational, Gov., Other	
Source File: NYSDEC - Environmental Remediation Data Files - Spill Data	

Caller Remark:

"tank test failure, 9 inches of water in the tank. "

Dec Remark:

"Prior to Sept, 2004 data translation this spill Lead_DEC Field was JFO 05/26/04 JFO TELCON WITH BILL MOSS. THEY ARE HAVING A MEETING NEXT WEEK TO DISCUSS WEATHER OR NOT THEY CAN EXCAVATE SAFELY WHILE SCHOOL IS IN SESSION. HE WILL LET ME KNOW. 10/17/04 JFO RECEIVED THE JULY 7, 2004 RETEST. THE TANK PASSED. NO FURTHER ACTION NECESSARY. CLOSED "

Map Key	Number of Records	Direction	Distance (mi/ft)	Elev/Diff (ft)	Site	DB
---------	-------------------	-----------	------------------	----------------	------	----

Material Information

OP Unit ID:	884421	Med in Air:	False
OU:	01	Med GW:	False
Material ID:	494630	Med SW:	False
CAS No:		Med DW:	False
Material Family:	Petroleum	Med Sewer:	False
Quantity:	.00	Med Surf:	False
Units:	G	Med Subway:	False
Recovered:	.00	Med Utility:	False
Med Soil:	True	Oxygenate:	
Med Air:	False		
Material Code:	0001A		
Material Name:	#2 fuel oil		

Spiller Information

Spiller Name:	WILLIAM MOSS
Spiller Company:	BUFFALO BOARD OF EDUCATIO
Spiller Address:	N
Spiller City:	BUFFALO
Spiller State:	NY
Spiller Zip:	14202-
Spiller Country:	001
Contact Name:	ROLLEY GARDNER
Contact Phone:	(716) 888-7011
Contact Ext:	
Latitude:	42.900114950
Longitude:	-78.850678260

114	3 of 4	SW	0.06 / 308.27	633.51 / -14	BUFFALO BD OF ED - PS 48 AT MLK INSTITUTE #39 487 HIGH ST BUFFALO NY 14211	RCRA SQG
---------------------	--------	----	---------------	--------------	---	----------

EPA Handler ID:	NYR000249631
Gen Status Universe:	Small Quantity Generator
Contact Name:	LYNDELL LIPSCOMB
Contact Address:	487, HIGH ST, BUFFALO, NY, 14211, US
Contact Phone No and Ext:	716-816-3244
Contact Email:	LLIPSCOMB@BUFFALOSCHOOLS.ORG
Contact Country:	US
County Name:	ERIE
EPA Region:	02
Land Type:	Municipal
Receive Date:	20210310
Location Latitude:	42.90014
Location Longitude:	-78.850519

Violation/Evaluation Summary

Note: NO RECORDS: As of Nov 2022, there are no Compliance Monitoring and Enforcement (violation) records associated with this facility (EPA ID).

Handler Summary

Importer Activity:	No
Mixed Waste Generator:	No
Transporter Activity:	No
Transfer Facility:	No
Onsite Burner Exemption:	No
Furnace Exemption:	No
Underground Injection Activity:	No
Commercial TSD:	No

Map Key	Number of Records	Direction	Distance (mi/ft)	Elev/Diff (ft)	Site	DB
Used Oil Transporter:		No				
Used Oil Transfer Facility:		No				
Used Oil Processor:		No				
Used Oil Refiner:		No				
Used Oil Burner:		No				
Used Oil Market Burner:		No				
Used Oil Spec Marketer:		No				

Hazardous Waste Handler Details

Sequence No: 1
 Receive Date: 20210310
 Handler Name: BUFFALO BD OF ED - PS 48 AT MLK INSTITUTE #39
 Federal Waste Generator Code: 2
 Generator Code Description: Small Quantity Generator
 Source Type: Notification

Waste Code Details

Hazardous Waste Code: D002
 Waste Code Description: CORROSIVE WASTE

Hazardous Waste Code: D005
 Waste Code Description: BARIUM

Hazardous Waste Code: D007
 Waste Code Description: CHROMIUM

Hazardous Waste Code: D009
 Waste Code Description: MERCURY

Hazardous Waste Code: D011
 Waste Code Description: SILVER

Hazardous Waste Code: D001
 Waste Code Description: IGNITABLE WASTE

Hazardous Waste Code: D003
 Waste Code Description: REACTIVE WASTE

Hazardous Waste Code: D004
 Waste Code Description: ARSENIC

Hazardous Waste Code: D006
 Waste Code Description: CADMIUM

Hazardous Waste Code: D008
 Waste Code Description: LEAD

Hazardous Waste Code: D010
 Waste Code Description: SELENIUM

Owner/Operator Details

Owner/Operator Ind: Current Owner
 Type: Municipal
 Name: BUFFALO BOARD OF EDUCATION
 Date Became Current: 19140623
 Date Ended Current:
 Phone: 716-816-8500
 Source Type: Notification

Street No: 65
 Street 1: NIAGARA SQ RM 712 CITY HALL
 Street 2:
 City: BUFFALO
 State: NY
 Country: US
 Zip Code: 14202

Owner/Operator Ind: Current Operator
 Type: Municipal
 Name: BUFFALO BOARD OF EDUCATION

Street No: 65
 Street 1: NIAGARA SQ RM 712 CITY HALL
 Street 2:

Map Key	Number of Records	Direction	Distance (mi/ft)	Elev/Diff (ft)	Site	DB
<i>Date Became Current:</i>	19140623				<i>City:</i> BUFFALO	
<i>Date Ended Current:</i>					<i>State:</i> NY	
<i>Phone:</i>	716-816-8500				<i>Country:</i> US	
<i>Source Type:</i>	Notification				<i>Zip Code:</i> 14202	

[114](#) 4 of 4 SW 0.06 / 308.27 633.51 / -14 **BUFFALO BD OF ED - PS 48 AT MLK INSTITUTE #39** 487 HIGH ST BUFFALO NY 14211 **NY MANIFEST**

RCRA ID: NYR000249631 *Mailing Street 1:* 487 HIGH ST
District Name: BUFFALO BD OF ED - PS 48 AT MLK INSTITUTE #39 *Mailing Street 2:*
Business Phone No: 7165970001 *Mailing City:* BUFFALO
Contact Name: PS 48 AT MLK INSTITUTE #39 *Mailing State:* NY
Location ZIP Ext: *Mailing ZIP:* 14211
Location County: ERIE *Mailing ZIP Ext:*
Location Country: USA *Mailing Country:* USA

[115](#) 1 of 1 NNW 0.06 / 314.19 626.98 / -21 **AUTO REPAIR IN STREET** 344 FLORIDA STREET BUFFALO NY **NY SPILLS**

Spill No: 8906246 *UST Trust:* False
Site ID: 259982 *Spill Date:* 1989-09-22 16:20:00
DER Facility ID: 212586 *Received Date:* 1989-09-22 13:24:00
CID: *CAC Date:* 1990-10-23 00:00:00
Program Type: ER *Insp Date:* 1989-10-23 00:00:00
SWIS Code: 1502 *Close Date:* 1990-10-23 00:00:00
Water Body: *Create Date:* 1989-10-16 00:00:00
Class: *Update Date:* 1990-04-02 00:00:00
Meets Std: True *DEC Region:* 9
Penalty: False *Lead DEC:* LYONS
REM Phase: 0 *After Hours:* False
County: Erie
Contributing Factor: Deliberate
Reported by: Citizen
Referred to:
Source: Private Dwelling
Source File: NYSDEC - Environmental Remediation Data Files - Spill Data

Caller Remark:

"NEIGHBOR DOES WORK ON AUTO IN STREET, DUMPS OIL IN STREET"

DEC Remark:

"Prior to Sept, 2004 data translation this spill Lead_DEC Field was MEL 09/22/89: MNP NOTIFIED BSA, WHO AGREED TO CHECK INTO PROBLEM. MNP RECIEVED CALL FROM COMPLAINTANT, COMPLAINTANT TOLD TAT BSA CHECKED AREA AND DID NOT FIND ANY OIL. 10/23/89: MEL INSPECTION. SPOKE WITH ALLEGED SPILLER. STREET SHOWS NO SIGNS OF PRESENT SPILLAGE, BUT IS BADLY STAINED. TOLD SPILLER THAT USED OIL COULD BE TAKEN TO A GAS STATION. SENT LETTER TO SEVERAL RESIDENT. 11/02/89: MEL TELCON WITH MR. THOMAS (RESIDENT). HE CONFIRMED ADDRESS OF SOURCE OF SPILLAGE (344 FLORIDA). HE SAID THAT THERE IS NO PRESENT SPILLAGE, BUT WILL NOTIFY DEC IF SPILLAGE RECURRS. 03/28/90: MEL. HAVE HAD NO FURTHER REPORTS OF SPILLAGE AT SITE. NO FURTHER ACTION NECESSARY, RECOMMEND FILE BE CLOSED. "

Material Information

OP Unit ID: 933885 *Med Ind Air:* False
OU: 01 *Med GW:* False
Material ID: 446649 *Med SW:* False
CAS No: *Med DW:* False
Material Family: Petroleum *Med Sewer:* True
Quantity: 5.00 *Med Surf:* False
Units: G *Med Subway:* False
Recovered: .00 *Med Utility:* False

Map Key	Number of Records	Direction	Distance (mi/ft)	Elev/Diff (ft)	Site	DB
---------	-------------------	-----------	------------------	----------------	------	----

Med Soil:	False				Oxygenate:	
Med Air:	False					
Material Code:		0022				
Material Name:		waste oil/used oil				

Spiller Information

Spiller Name:	
Spiller Company:	LEO MAPLE
Spiller Address:	344 FLORIDA STREET
Spiller City:	BUFFALO
Spiller State:	NY
Spiller Zip:	14208
Spiller Country:	001
Contact Name:	
Contact Phone:	
Contact Ext:	
Latitude:	42.920206190
Longitude:	-78.846283410

116	1 of 2	NNW	0.06 / 316.28	626.65 / -21	CAR OIL AT 340 FLORIDA ST 340 FLORIDA STREET BUFFALO NY	NY SPILLS
---------------------	--------	-----	---------------	--------------	---	-----------

Spill No:	9002182	UST Trust:	False
Site ID:	281653	Spill Date:	1990-05-18 18:00:00
DER Facility ID:	228686	Received Date:	1990-05-24 13:00:00
CID:		CAC Date:	1990-05-25 00:00:00
Program Type:	ER	Insp Date:	
SWIS Code:	1502	Close Date:	1990-06-06 00:00:00
Water Body:		Create Date:	1990-06-06 00:00:00
Class:		Update Date:	1997-12-01 00:00:00
Meets Std:	True	DEC Region:	9
Penalty:	False	Lead DEC:	LYONS
REM Phase:	0	After Hours:	False
County:	Erie		
Contributing Factor:	Deliberate		
Reported by:	Citizen		
Referred to:			
Source:	Private Dwelling		
Source File:	NYSDEC - Environmental Remediation Data Files - Spill Data		

Caller Remark:

"OIL BEING DRAINED FROM CARS ONTO STREET AND INTO SEWERS"

DEC Remark:

"Prior to Sept, 2004 data translation this spill Lead_DEC Field was MEL 05/24/90: MEL TELCON WITH DENNIS YOUNG, BSA. SEWER AUTHORITY TO FOLLOW UP ON COMPLIANT. 05/25/90: MEL TELCON WITH DENNIS YOUNG. BSA CHECKED SITE AND FOUND NOTHING. NO FURTHER ACTION NECESSARY, RECOMMEND FILE BE CLOSED. "

Material Information

OP Unit ID:	942039	Med Ind Air:	False
OU:	01	Med GW:	False
Material ID:	436942	Med SW:	False
CAS No:		Med DW:	False
Material Family:	Petroleum	Med Sewer:	True
Quantity:	.00	Med Surf:	False
Units:	G	Med Subway:	False
Recovered:	.00	Med Utility:	False
Med Soil:	False	Oxygenate:	
Med Air:	False		
Material Code:	0022		

Map Key	Number of Records	Direction	Distance (mi/ft)	Elev/Diff (ft)	Site	DB
---------	-------------------	-----------	------------------	----------------	------	----

Material Name: waste oil/used oil

Spiller Information

Spiller Name:
 Spiller Company: RESIDENT
 Spiller Address: 340 FLORIDA STREET
 Spiller City: BUFFALO
 Spiller State: NY
 Spiller Zip: 001
 Spiller Country:
 Contact Name:
 Contact Phone:
 Contact Ext:
 Latitude: 42.920210650
 Longitude: -78.846418450

116	2 of 2	NNW	0.06 / 316.28	626.65 / -21	WASTE OIL SPILLAGE 340 FLORIDA STREET BUFFALO NY	NY SPILLS
---------------------	--------	-----	---------------	--------------	--	-----------

Spill No:	9605864	UST Trust:	False
Site ID:	281654	Spill Date:	1996-07-01 12:00:00
DER Facility ID:	228686	Received Date:	1996-07-31 12:00:00
CID:	266	CAC Date:	
Program Type:	ER	Insp Date:	1996-09-19 00:00:00
SWIS Code:	1502	Close Date:	1997-01-23 00:00:00
Water Body:		Create Date:	1996-08-06 00:00:00
Class:	D6	Update Date:	1997-01-27 00:00:00
Meets Std:	True	DEC Region:	9
Penalty:	False	Lead DEC:	SORGI
REM Phase:	0	After Hours:	False
County:	Erie		
Contributing Factor:	Housekeeping		
Reported by:	Local Agency		
Referred to:			
Source:	Private Dwelling		
Source File:	NYSDEC - Environmental Remediation Data Files - Spill Data		

Caller Remark:

"RECEIVED LETTER FROM CITY OF BUFFALO COMMON COUNCIL REQUESTING INSPECTION. COMPLAINT OF JUNK CARS ON PREMISES SPILLING WASTE OIL."

DEC Remark:

"Prior to Sept, 2004 data translation this spill Lead_DEC Field was MJS 09/13/96: MJS RECEIVED SPILL FROM SAC. 09/16/96: MJS TELECON TO BFLO POLICE PRECINCT 6(851-4406) AND SPOKE WITH OFFICER JAY FRITZ. POLICE RECEIVED COPY OF SAME LETTER. OFFICER FRITZ INSPECTED SITE AND FOUND CARS ON PROPERTY - ALL REGISTERED EXCEPT ONE. HE SAW MINOR SPILLAGE UNDER CARS AND EMPTY OIL CHANGE TRAY WITH OIL FILTER. NO GROSS SPILLAGE ON OR AROUND PROPERTY ACCORDING TO OFFICER FRITZ. 09/19/96: MJS SITE INSPECT AND CONFIRMED FINDINGS OF POLICE DEPT. NO FURTHER ACTION REQUIRED. MJS CLOSE FILE. 01/23/97: MJS REVIEW FILE. FILE NEVER CLOSED AS INDICATED IN ENTRY OF 9/19/96. MJS CLOSE FILE."

Material Information

OP Unit ID:	1036656	Med Ind Air:	False
OU:	01	Med GW:	False
Material ID:	348615	Med SW:	False
CAS No:		Med DW:	False
Material Family:	Petroleum	Med Sewer:	False
Quantity:	.00	Med Surf:	False
Units:	G	Med Subway:	False
Recovered:	.00	Med Utility:	False
Med Soil:	True	Oxygenate:	
Med Air:	False		

Map Key	Number of Records	Direction	Distance (mi/ft)	Elev/Diff (ft)	Site	DB
Material Code:		0022				
Material Name:		waste oil/used oil				
<u>Spiller Information</u>						
Spiller Name:						
Spiller Company:		UNKNOWN				
Spiller Address:						
Spiller City:						
Spiller State:		ZZ				
Spiller Zip:		-				
Spiller Country:		001				
Contact Name:						
Contact Phone:						
Contact Ext:						
Latitude:		42.920210650				
Longitude:		-78.846418450				

117	1 of 1	NNE	0.06 / 337.70	638.94 / -9	PHASE 2 577 NORTHLAND AVE BUFFALO NY	NY SPILLS
Spill No:		1503449		UST Trust:		False
Site ID:		509751		Spill Date:		2015-06-29 12:21:00
DER Facility ID:		464365		Received Date:		2015-06-29 12:21:00
CID:						
Program Type:		ER				
SWIS Code:		1502				
Water Body:						
Class:						
Meets Std:		False				
Penalty:		False				
REM Phase:		0				
County:		Erie				
Contributing Factor:		Unknown				
Reported by:		Other				
Referred to:						
Source:		Commercial/Industrial				
Source File:		NYSDEC - Environmental Remediation Data Files - Spill Data				

Caller Remark:

"Caller advised after phase 2 testing found petroleum in the soil along with a scent of petroleum. Clean up is pending. Caller advised tried to have the owner of the property call in the spill but they refused."

DEC Remark:

"06/29/15 TDJ WHILE DIGGING TEST PITS ON COMMERCIAL PROPERTY UNKNOWN UST WAS EXPOSED. FILL PORT WAS INVESTIGATED AND WAS FOUND TO CONTAIN MAINLY WATER WITH WEATHERED GASOLINE ODOR. SOIL AROUND TANK HAD ODOR OF WEATHERED GASOLINE. PID READINGS BETWEEN 10-20 PPM WAS FOUND IN SOIL. PHASE II IS BEING PERFORMED FOR SALE AND WILL BE OUT IN APPROX. 2 WEEKS FOR REVIEW. 11/09/15 TDJ SPOKE WITH MAGGIE POPEK WITH GZA ENVIRONMENTAL WHO SAID THEY ARE IN PROCESS OF CREATING WORK PLAN FOR CLIENT FOR REMOVAL OF CONTAMINATION ONSITE. THE BUDSIE PROGRAM FOR BUFFALO REDEVELOPMENT CURRENTLY OWNS THE PROPERTY. SHE WILL ASK CLIENT TO SEND DEC RESULTS FOR PHASE II. 11/11/15 TDJ RECEIVED PHASE II FROM GZA WHICH SHOWED AN UNDERGROUND TANK IS ONSITE AND RESIDUAL SOIL CONTAMINATION WAS FOUND ABOVE CP-51 LIMITS. LETTER WAS CREATED FOR RESPONSIBLE PARTY CLEANUP OF THE FOUND CONTAMINATION. RESPONSE WAS SET AT 11/25/15. 11/17/15 TDJ RECEIVED E-MAIL FROM BUFFALO DEVELOPMENT REP. STATING THAT CONTRACTORS ARE BEING SET AND WORK PLAN SHOULD BE AVAILABLE FOR WORK TO BEGIN IN EARLY 2016. 05/23/16 TDJ WORK TO BEGIN ON TANK REMOVAL ON 5/24/16. DRUMS FOUND ONSITE AFTER FIRE TOTALLY GUTTED FACTORY STRUCTURE WILL BE EXAMINED ALSO. LABELLA ASSOCIATES WILL BE DIRECTING THE EXCAVATION WORK. 05/24/16 TDJ STOPPED AT LOCATION WHICH HAS BEEN TOTALLY CLEARED AND GRADED OVER. THE CITY CURRENTLY OWNS THE SITE AND WILL BE DEVELOPING THE SITE. THE EXCAVATION WAS BEGINNING WHEN I HAD TO LEAVE TO VISIT ANOTHER SITE. 5/25/16 TDJ SPOKE WITH ANDREW BENLEMAN OF LABELLA WHO STATED 2000 GALLON TANK WAS FOUND WITH MAINLY WATER WITH A SHEEN. WATER WAS PUMPED OUT AND TANK REMOVED. SOME CONTAMINATION WAS IN THE PIT WHICH WAS COVERED WITH PLASTIC AND THE HOLE REFILLED UNTIL THE NEXT PHASE OF THE PROJECT BEGINS. TANK WAS CLEANED AND REMOVED FROM SITE. 9/14/16 TDJ WORK WAS COMPLETED IN THE TANK PIT. SOIL WAS EXCAVATED AND CONFIRMATORY SAMPLES WERE COLLECTED. NO GROUNDWATER WAS ENCOUNTERED. ALL SAMPLES WERE ND FOR CP-51 COMPOUNDS. A TOTAL OF 1,705 GALLONS OF PRODUCT AND WATER WAS DISPOSED AT AMERICAN RECYCLERS. A TOTAL OF 262 TON OF PETROLEUM CONTAMINATED SOIL WAS TAKEN TO TOWN OF TONAWANDA LANDFILL FOR DISPOSAL. SITE WORK WAS COMPLETED TO SATISFACTION OF DEC SITE MANAGER. NO FURTHER ACTION LETTER WILL BE SENT TO CLOSE SPILL. NO FURTHER ACTION FILE CLOSED TO

Map Key	Number of Records	Direction	Distance (mi/ft)	Elev/Diff (ft)	Site	DB
---------	-------------------	-----------	------------------	----------------	------	----

ELECTRONIC ONLY"

Material Information

OP Unit ID:	1259031	Med Ind Air:	False
OU:	01	Med GW:	False
Material ID:	2262267	Med SW:	False
CAS No:		Med DW:	False
Material Family:	Petroleum	Med Sewer:	False
Quantity:		Med Surf:	False
Units:		Med Subway:	False
Recovered:		Med Utility:	False
Med Soil:	True	Oxygenate:	
Med Air:	False		
Material Code:	0066A		
Material Name:	unknown petroleum		

Spiller Information

Spiller Name:
Spiller Company: 577 NORTHLAND TRUST
Spiller Address:
Spiller City:
Spiller State: NY
Spiller Zip:
Spiller Country: 999
Contact Name: MAGGIE POPEK
Contact Phone: (716) 844-7047
Contact Ext:
Latitude:
Longitude:

118	1 of 1	WNW	0.06 / 340.58	634.96 / -13	GARBAGE TRUCK - BUFFALO 426 GLENWOOD AVE BUFFALO NY	NY SPILLS
---------------------	--------	-----	---------------	--------------	---	-----------

Spill No:	2005662	UST Trust:	
Site ID:	611461	Spill Date:	2020-09-22 11:10:00
DER Facility ID:	559628	Received Date:	2020-09-22 11:28:00
CID:		CAC Date:	
Program Type:	ER	Insp Date:	
SWIS Code:	1502	Close Date:	2020-09-22 00:00:00
Water Body:		Create Date:	2020-09-22 11:40:00
Class:		Update Date:	2020-09-23 08:31:31.037000000
Meets Std:	False	DEC Region:	9
Penalty:	False	Lead DEC:	FXGALLEG
REM Phase:	0	After Hours:	False
County:	Erie		
Contributing Factor:	Equipment Failure		
Reported by:	Fire Department		
Referred to:			
Source:	Institutional, Educational, Gov., Other		
Source File:	NYSDEC - Environmental Remediation Data Files - Spill Data		

Caller Remark:

"Hydraulic line failed spilling 2 gal to the road. BFD placed 2 bags of speedi dry on spill. City Streets picking up speedi dry."

DEC Remark:

"9/22/20 This is a minor spill that has been cleaned up. No further action is necessary. Closed."

Material Information

Map Key	Number of Records	Direction	Distance (mi/ft)	Elev/Diff (ft)	Site	DB
OP Unit ID:	1358607				Med Ind Air:	False
OU:	01				Med GW:	False
Material ID:	2370032				Med SW:	False
CAS No:					Med DW:	False
Material Family:	Petroleum				Med Sewer:	False
Quantity:	2.00				Med Surf:	True
Units:	G				Med Subway:	False
Recovered:	2.00				Med Utility:	False
Med Soil:	False				Oxygenate:	False
Med Air:	False					
Material Code:		0010				
Material Name:		hydraulic oil				

Spiller Information

Spiller Name:
Spiller Company: city of buffalo
Spiller Address:
Spiller City:
Spiller State: NY
Spiller Zip:
Spiller Country: 999
Contact Name:
Contact Phone:
Contact Ext:
Latitude:
Longitude:

119	1 of 1	S	0.07 / 344.05	623.63 / -24	MEMON MOHAMMAD S 272 REED ST BUFFALO NY 14211	RCRA NON GEN
---------------------	--------	---	------------------	-----------------	---	-----------------

EPA Handler ID: NYR000080457
Gen Status Universe: No Report
Contact Name: ELLEN SHAREEF
Contact Address: 155, SOBIESKI ST, BUFFALO, NY, 14212, US
Contact Phone No and Ext: 716-852-3418
Contact Email:
Contact Country: US
County Name: ERIE
EPA Region: 02
Land Type:
Receive Date: 20070101
Location Latitude: 42.89982
Location Longitude: -78.842682

Violation/Evaluation Summary

Note: NO RECORDS: As of Nov 2022, there are no Compliance Monitoring and Enforcement (violation) records associated with this facility (EPA ID).

Handler Summary

Importer Activity: No
Mixed Waste Generator: No
Transporter Activity: No
Transfer Facility: No
Onsite Burner Exemption: No
Furnace Exemption: No
Underground Injection Activity: No
Commercial TSD: No
Used Oil Transporter: No
Used Oil Transfer Facility: No
Used Oil Processor: No

Map Key	Number of Records	Direction	Distance (mi/ft)	Elev/Diff (ft)	Site	DB
Used Oil Refiner:		No				
Used Oil Burner:		No				
Used Oil Market Burner:		No				
Used Oil Spec Marketer:		No				

Hazardous Waste Handler Details

Sequence No: 1
 Receive Date: 20060101
 Handler Name: MEMON MOHAMMAD S
 Source Type: Implementer
 Federal Waste Generator Code: N
 Generator Code Description: Not a Generator, Verified

Hazardous Waste Handler Details

Sequence No: 2
 Receive Date: 20070101
 Handler Name: MEMON MOHAMMAD S
 Source Type: Implementer
 Federal Waste Generator Code: N
 Generator Code Description: Not a Generator, Verified

Hazardous Waste Handler Details

Sequence No: 1
 Receive Date: 20000321
 Handler Name: MEMON MOHAMMAD S
 Source Type: Notification
 Federal Waste Generator Code: 3
 Generator Code Description: Very Small Quantity Generator

Waste Code Details

Hazardous Waste Code: D008
 Waste Code Description: LEAD

Owner/Operator Details

Owner/Operator Ind:	Current Operator	Street No:	
Type:	Private	Street 1:	155 SOBIESKI ST
Name:	MOHAMMAD S MEMON	Street 2:	
Date Became Current:		City:	BUFFALO
Date Ended Current:		State:	NY
Phone:	716-895-4349	Country:	US
Source Type:	Implementer	Zip Code:	14212

Owner/Operator Ind:	Current Owner	Street No:	
Type:	Private	Street 1:	155 SOBIESKI ST
Name:	MOHAMMAD S MEMON	Street 2:	
Date Became Current:		City:	BUFFALO
Date Ended Current:		State:	NY
Phone:	716-895-4349	Country:	US
Source Type:	Implementer	Zip Code:	14212

Owner/Operator Ind:	Current Owner	Street No:	
Type:	Private	Street 1:	155 SOBIESKI ST
Name:	MOHAMMAD S MEMON	Street 2:	
Date Became Current:		City:	BUFFALO
Date Ended Current:		State:	NY
Phone:	716-895-4349	Country:	US
Source Type:	Notification	Zip Code:	14212

Map Key	Number of Records	Direction	Distance (mi/ft)	Elev/Diff (ft)	Site	DB
---------	-------------------	-----------	------------------	----------------	------	----

Historical Handler Details

Receive Dt: 20000321
 Generator Code Description: Very Small Quantity Generator
 Handler Name: MEMON MOHAMMAD S

Receive Dt: 20060101
 Generator Code Description: Not a Generator, Verified
 Handler Name: MEMON MOHAMMAD S

120	1 of 1	SE	0.08 / 396.18	627.72 / -20	TRANSFORMER 48 PETERSON ST BUFFALO NY	NY SPILLS
---------------------	--------	----	---------------	--------------	---	-----------

Spill No:	2008401	UST Trust:	False
Site ID:	615337	Spill Date:	2020-12-28 14:54:00
DER Facility ID:	563287	Received Date:	2020-12-28 14:54:00
CID:		CAC Date:	
Program Type:	ER	Insp Date:	
SWIS Code:	1502	Close Date:	2020-12-29 00:00:00
Water Body:		Create Date:	2020-12-28 14:55:00
Class:		Update Date:	2020-12-29 09:57:42.853000000
Meets Std:	False	DEC Region:	9
Penalty:	False	Lead DEC:	TDJOHNSO
REM Phase:	0	After Hours:	False
County:	Erie		
Contributing Factor:	Equipment Failure		
Reported by:	Other		
Referred to:			
Source:	Transformer		
Source File:	NYSDEC - Environmental Remediation Data Files - Spill Data		

Caller Remark:

"cleanup pending"

DEC Remark:

"12/29/20 TDJ MINOR SPILL CLEANED BY CONTRACTOR NO FURTHER ACTION FILE CLOSE TO ELECTRONIC ONLY"

Material Information

OP Unit ID:	1362437	Med Ind Air:	False
OU:	01	Med GW:	False
Material ID:	2374513	Med SW:	False
CAS No:		Med DW:	False
Material Family:	Petroleum	Med Sewer:	False
Quantity:	1.00	Med Surf:	False
Units:	G	Med Subway:	False
Recovered:		Med Utility:	False
Med Soil:	False	Oxygenate:	
Med Air:	False		
Material Code:	0020A		
Material Name:	transformer oil		

Spiller Information

Spiller Name:
Spiller Company: NATIONAL GRID
Spiller Address:
Spiller City:
Spiller State: NY
Spiller Zip:
Spiller Country: 999

Map Key	Number of Records	Direction	Distance (mi/ft)	Elev/Diff (ft)	Site	DB
Contact Name:		NICHOLAS TORGI				
Contact Phone:		(716) 398-5308				
Contact Ext:						
Latitude:						
Longitude:						

121	1 of 1	NNE	0.08 / 396.40	640.59 / -7	131 Buell Buffalo NY 14225	COOLING TOWERS
Equip Unique ID:	15241	Cooling Capacity:	36			
Equipment County:	Erie	Cool Capacity Unit:	Tonnage			
Equipment Borough:		Commissioned Dt:	02/03/2022			
Intended Use:	Air Conditioning	Inspection Dt:	04/18/2022			
Manufacturer:	Baltimore Aircoil Company					
Model:	VFL-036-31K/WYK					
Bacteriological Sample Dt:	04/18/2022					
Legionella Sample Coll Dt:	04/18/2022					
Last Legionella Sample Result:	no					
Street Address:	131 Buell					
New Georeferenced Column:	131 Buell Buffalo, ny 14225 (42.928394, -78.739196)					

122	1 of 4	NW	0.08 / 401.50	630.04 / -17	NEW YORK STATE DEPT OF CONSERVATION REGION 9 NYSDEC R9 66 DONALDSON BUFFALO NY 14202	RCRA NON GEN
EPA Handler ID:	NYP000963843					
Gen Status Universe:	No Report					
Contact Name:	FRANCINE GALLEGRO					
Contact Address:	270, MICHIGAN AVE, BUFFALO, NY, 14203, US					
Contact Phone No and Ext:	716-851-7220					
Contact Email:						
Contact Country:	US					
County Name:	ERIE					
EPA Region:	02					
Land Type:						
Receive Date:	20080911					
Location Latitude:						
Location Longitude:						

Violation/Evaluation Summary

Note: NO RECORDS: As of Nov 2022, there are no Compliance Monitoring and Enforcement (violation) records associated with this facility (EPA ID).

Handler Summary

Importer Activity:	No
Mixed Waste Generator:	No
Transporter Activity:	No
Transfer Facility:	No
Onsite Burner Exemption:	No
Furnace Exemption:	No
Underground Injection Activity:	No
Commercial TSD:	No
Used Oil Transporter:	No
Used Oil Transfer Facility:	No
Used Oil Processor:	No
Used Oil Refiner:	No
Used Oil Burner:	No

Map Key	Number of Records	Direction	Distance (mi/ft)	Elev/Diff (ft)	Site	DB
Used Oil Market Burner:		No				
Used Oil Spec Marketer:		No				
<u>Hazardous Waste Handler Details</u>						
Sequence No:		1				
Receive Date:		20080911				
Handler Name:		NEW YORK STATE DEPT OF CONSERVATION REGION 9 NYSDEC R9				
Source Type:		Emergency				
Federal Waste Generator Code:		N				
Generator Code Description:		Not a Generator, Verified				

122	2 of 4	NW	0.08 / 401.50	630.04 / -17	PRIVATE HOME 66 DONALDSON RD BUFFALO NY	NY SPILLS
---------------------	--------	----	---------------	--------------	---	-----------

Spill No:	0805491	UST Trust:	
Site ID:	402600	Spill Date:	2008-08-12 15:10:00
DER Facility ID:	351805	Received Date:	2008-08-12 15:35:00
CID:	408	CAC Date:	
Program Type:	ER	Insp Date:	
SWIS Code:	1502	Close Date:	2009-01-07 00:00:00
Water Body:		Create Date:	2008-08-12 15:45:00
Class:	B3	Update Date:	2009-01-07 14:52:54.163000000
Meets Std:	False	DEC Region:	9
Penalty:	False	Lead DEC:	fxgalleg
REM Phase:	0	After Hours:	False
County:	Erie		
Contributing Factor:	Deliberate		
Reported by:	Fire Department		
Referred to:			
Source:	Private Dwelling		
Source File:	NYSDEC - Environmental Remediation Data Files - Spill Data		

Caller Remark:

"INCIDENT IN 06' WITH SAME LOCATION; THE INCIDENT 2 YEARS AGO WAS RESPONDED TO BY DEC AND THEY WERE TO ARRANGE PROPER DISPOSAL AND CURRENTLY THE CHEMICALS WERE FOUND IN THE GARAGE;"

DEC Remark:

"8/12/08 FG, TDJ SITE INSPECTION. BUFFALO FIRE DEPT ON SCENE. THEY RECEIVED A REPORT FROM THE ERIE COUNTY HEALTH DEPT THAT THE TENANT CALLED THEM COMPLAINING OF HEADACHES AND NAUSEA AND THEY RESPONDED AND FOUND THE CHEMICALS IN THE GARAGE. THE BFD HAD A LIST OF CHEMICALS IN THE GARAGE THAT THE HEALTH DEPT WROTE DOWN. UPON INSPECTION, THE CHEMICALS WERE LOCATED IN THE GARAGE IN MAINLY GLASS BOTTLES FROM A LABORATORY. THE BFD BELIEVED THAT A FORMER OWNER WAS A CHEMIST AT ROSWELL AND THAT MAY BE WHERE THE BOTTLES CAME FROM. SEVERAL HUNDRED VARIED CONTAINERS OF VARIOUS LAB CHEMICALS WERE IN THE GARAGE. THE BFD DETERMINED THAT THE HOME WAS SAFE TO OCCUPY AND THEY WOULD BOARD UP THE GARAGE SO NO ACCESS WAS POSSIBLE. THE CURRENT PROPERTY OWNER IS ROBERT SEASE AND THE PROPERTY MANAGER IS GERALD SMITH 578-3984. THE BFD CONTACTED MR. GERALD SMITH AND HE IS TO MEET FG ON SITE AT 7AM 8/13/08. LIST: BARIUM CHLORIDE, LIQUID PHENOL, SODIUM NITRATE, AMMONIA TARTINITE, ANTIMONY POTASSIUM TARTARATE, 3 METHYL BUTANOL, FERRIC SULFATE, CUPFERRIN, PHENANTHROLINE, CHROMATRIPIIC ACID, AMMONIUM THIOCYANATE, DISODIUM ETHYLENEDIAMENE TETRACETATATE, SODIUM CYANIDE, POTASSIUM IODIDE, MURICURIC IODIDE, SODIUM FLUORIDE, CF32, DF16, ETHYL ACITRATE, PHOSPHORIC ACID, PHOSPHORUS OXYCHLORIDE, FORMALDIHIDE, POTASSIUM FERROCYANIDE DMSO, BENZOYL CHLORIDE, SODIUM SULFATE, 8/13/08 FG TDJ SITE INSPECTION. MET MR. GERALD SMITH, PROPERTY MANAGER. THE GARAGE WAS BOARDED UP SO NO ACCESS WAS POSSIBLE. MR. SMITH SAID HE WOULD TAKE CARE OF THE DISPOSAL OF THE CHEMICALS. HE SAID HE WOULD HAVE A PLAN BY FRIDAY 8/15/08. HIS FAX IS 961-9437. 8/18/08 TJ SITE VISIT. MET MR. SMITH AND ELBERT BENTON (AFI ENVIRONMENTAL) TO MAKE PLANS FOR DISPOSAL. TENANT SHOWED US ADDITIONAL BOTTLED CHEMICALS IN HANGING CABINET IN BACK HALL OF HOUSE. WHEN MR. SMITH ARRIVED WE REMOVED WOOD ENCLOSURE AND OWNER RIPPED BROKEN GARAGE DOOR DOWN TO GAIN ACCESS. ELBERT LOOKED AT MATERIAL TO DETERMINE # OF LAB PACKS TO BRING. MR. SMITH WILL CLEAN AROUND MATERIAL FOR SAFETY OF WORKERS. WOOD ENCLOSURE TO BE REPLACED BY OWNER. 8/22/08 TJ SPOKE WITH ELBY, MR SMITH WILL DISCUSS HIS FINANCIAL SITUATION WITH ELBY WHEN BACK IN TOWN ON 8/23, SAMPLING OF UNKNOWNNS TO BEGIN WEEK OF 8/25. 8/26/08 FG SITE INSPECTION. MET GERALD SMITH ON SITE. HE CHOSE NOT TO UTILIZE THE SERVICES OF AFI. INSTEAD, HE CHOSE TO HAVE TONAWANDA TANK, MARK HAGEMAN, EVALUATE THE MATERIAL. MR. HAGEMAN WAS ON SITE AND WAS EVALUATING THE CHEMICALS WHEN FG ARRIVED. HE SAID HE WOULD PROVIDE A PRICE FOR DISPOSAL AND AN INVENTORY OF THE MATERIAL. FG NOTIFIED MR. SMITH THAT HE COULD ALLOW THE STATE OF NY ACCESS TO THE PROPERTY TO COMPLETE THE WORK IF HE DETERMINED HE COULD NOT AFFORD IT. HE WAS TOLD THAT HE WOULD BE RESPONSIBLE FOR THE COSTS. 8/29/08 TOM MUSCARELLA WITH THE ECHD CALLED STATING THAT THERE IS A CABINET OF ADDITIONAL CHEMICALS IN THE HOUSE. THEY PROVIDED AN INVENTORY OF THE MATERIAL. FG CALLED MARK HAGEMAN WITH TONAWANDA TANK. HE SAID HE WILL HAVE THE ESTIMATE READY ON 9/2/08. FG FAXED 877-0227 THE LIST OF

Map Key	Number of Records	Direction	Distance (mi/ft)	Elev/Diff (ft)	Site	DB
---------	-------------------	-----------	------------------	----------------	------	----

ADDITIONAL CHEMICALS TO MR. HAGEMAN TO INCLUDE IN HIS INVENTORY AND COST ESTIMATE. 9/2/08 TONAWANDA TANK SENT A COPY OF THE INVENTORY THEY COMPLETED WITH A COST ESTIMATE FOR DISPOSAL. FG SPOKE TO MARK HAGEMAN WITH TONAWANDA TANK. HE SENT A FAX TO MR. GERALD SMITH THIS MORNING AND IS EXPECTING HIS NOTIFICATION TODAY. MR. HAGEMAN WILL NOTIFY ME ONCE HE HAS APPROVAL TO PROCEED. WORK CAN BE STARTED AS SOON AS THURSDAY, THIS WEEK 9/4/08. 9/3/08 MR. GERALD SMITH SIGNED A RIGHT OF ENTRY ALLOWING THE DEPARTMENT ACCESS TO OVERPACK AND DISPOSE OF THE LABORATORY CHEMICALS. MR. ROBERT SEASE ALSO OWNS THE PROPERTY AND HIS TELEPHONE NUMBER IS 404-272-2445. FG CALLED MR. SEASE AND LEFT A MESSAGE FOR HIM TO RETURN THE CALL. FG CONTACTED OP TECH TO COMPLETE THE CLEANUP AND THEY WILL BE ON SITE ON 9/9/08 TO PREPARE THE LAB PACKS FOR DISPOSAL. 9/9/08 FG MET LINDA SCOTT AND 2 WORKERS FROM OP TECH ON SITE. THEY WERE BEGINNING TO SEGREGATE BOTTLES AND CONTAINERS FOR LAB PACKS. THE LAB PACKS WILL BE STAGED ON SITE UNTIL DISPOSAL CAN BE ARRANGED WHICH IS ESTIMATED TO BE WITHIN TWO WEEKS. OP TECH HAD A BOX VAN AND PICK UP TRUCK ON SITE. 1/7/09 ALL DISPOSAL RECEIPTS RECEIVED. ALL WASTE DISPOSED AT CYCLE CHEM. ALL PAYMENT PACKAGES RECEIVED. SPILL SITE IS CLOSED."

Material Information

OP Unit ID:	1159352	Med Ind Air:	False
OU:	01	Med GW:	False
Material ID:	2150467	Med SW:	False
CAS No:		Med DW:	False
Material Family:	Other	Med Sewer:	False
Quantity:		Med Surf:	False
Units:	G	Med Subway:	False
Recovered:	.00	Med Utility:	False
Med Soil:	True	Oxygenate:	
Med Air:	False		
Material Code:	0064A		
Material Name:	unknown material		

Spiller Information

Spiller Name:	ROBERT SEASE & GERALD SMITH
Spiller Company:	PROVISION CONSULTANTS
Spiller Address:	2866 MAIN ST SUITE B
Spiller City:	BUFFALO
Spiller State:	NY
Spiller Zip:	14214
Spiller Country:	001
Contact Name:	DISPATCHER 1
Contact Phone:	(716) 851-5510
Contact Ext:	
Latitude:	42.918711506
Longitude:	-78.849646752

122	3 of 4	NW	0.08 / 401.50	630.04 / -17	VARIOUS CHEMICALS 66 DONALDSON ROAD BUFFALO NY 14208	NY SPILLS
---------------------	--------	----	---------------	--------------	--	-----------

Spill No:	0609115	UST Trust:	False
Site ID:	373235	Spill Date:	2006-11-08 16:40:00
DER Facility ID:	322961	Received Date:	2006-11-08 17:01:00
CID:	444	CAC Date:	
Program Type:	ER	Insp Date:	
SWIS Code:	1502	Close Date:	2007-06-07 00:00:00
Water Body:		Create Date:	2006-11-08 17:11:00
Class:	B3	Update Date:	2008-01-22 11:12:36.033000000
Meets Std:	True	DEC Region:	9
Penalty:	False	Lead DEC:	RJJONAK
REM Phase:	0	After Hours:	False
County:	Erie		
Contributing Factor:	Other		
Reported by:	Fire Department		
Referred to:			
Source:	Institutional, Educational, Gov., Other		
Source File:	NYSDEC - Environmental Remediation Data Files - Spill Data		

Caller Remark:

"FOUND SOME JARS ETC. IN A DUMPSTER AND INSIDE A HOUSE: WOULD LIKE DEC TO RESPOND VARIOUS CHEMICALS ETC. ILLEGAL CHEMICALS AND SOME ARE SPILLING:"

DEC Remark:

"11/8/2006: RJJ/CM AT SITE AT 1800...MEET WITH TOM FITZPATRICK,CITY OF BUFFALO HAZ-MAT,HE EXPLAINED THAT THERE ARE VARIOUS BOTTLES/JARS OF CHEMICALS IN A VACANT HOUSE,IN THE GARAGE,AND IN A DUMPSTER OUTSIDE...ALSO, THERE IS A SMALL BOX OF THEM NEXT TO THE DUMPSTER...AT THIS TIME,WE DO NOT KNOW WHO OWNS THE HOUSE OR WHO'S DUMPSTER IT IS...TOM WILL CALL ME TOMORROW WITH ADDITIONAL INFORMATION,THEN WE CAN HIRE OUR CONTRACTOR TO OVERPACK ALL THE CHEMICALS. 11/9/2006: RJJ TELECON CITY OF BUFFALO ASSESSORS OFFICE AND OBTAINED THE PROPERTY OWNER,WHO IS: ONYX INVESTMENT,LLC. 3830 NORTH MANEY RD. OKLAHOMA CITY,OK 73112 ONYX INVESTMENT SAID THAT THEY SOLD THE PROPERTY 1 MONTH AGO TO MR. ROBERT SEASE AND HIS ATTORNEY IS MR. CHRISTOPHER MIKIENAS...I LEFT A MESSAGE WITH MR.MIKIENAS FOR HIM TO CALL ME. 11/10/2006: RJJ AT SITE AT 0930...MEET WITH NEW PROPERTY OWNER,ROBERT SEASE,HE PURCHASED THE PROPERTY ABOUT 1 MONTH AGO FROM ONYX INVESTMENT AND HE HAS BEEN IN THE PROCESS OF CLEANING UP AND DISPOSING ALL THE OLD DEBRIS IN THE HOUSE...IN THE BASEMENT AND IN THE GARAGE,HE FOUND NUMEROUS VARIOUS BOTTLES OF CHEMICALS,~20 DIFFERENT SIZES,FROM THE PREVIOUS OWNER...I GAVE HIM OUR 'LIST-OF-CONTRACTORS' AND HE WILL HIRE ONE OF THEM TO OVERPACK THE BOTTLES AND DISPOSE THEM PROPERLY...MR. SEASE WILL SEND ME THE DISPOSAL RECEIPTS...IT APPEARS THAT THE ONLY SPILLAGE OF ANY CHEMICAL WAS A SMALL AMOUNT OF PHENOL WHICH WAS PUT IN THE DUMPSTER BY MISTAKE,AND SOME OF IT LEAKED OUT OF THE BOTTLE,ALL IN THE DUMPSTER. 11/21/2006: DRAFTED AND SENT A 'RP' LETTER TO MR. SEASE. 12/6/2006: MR. SEASE TELECON RJJ,HE SAID THAT HE WILL PLACE ALL THE BOTTLES OF CHEMICALS IN HIS GARAGE FOR STORAGE,THEN WILL TAKE THEM TO THE NEXT HOUSEHOLD HAZARDOUS WASTE COLLECTION IN ERIE CO.,WHICH MIGHT NOT BE UNTIL SPRING OF 2007...I TOLD HIM THAT SINCE THEY ARE NOT LEAKING AND STORED PROPERLY,THIS WOULD BE ACCEPTABLE,IF THEY WILL ACCEPT THESE BOTTLES. 2/28/2007: RECEIVED THE 'RP' LETTER RETURNED,UNDELIVERED...IT IS STAMPED 'VACANT'. 4/25/2007: RJJ AT SITE AT 1300...NO ONE WAS HOME SO I LEFT A MESSAGE FOR MR. SEASE TO CONTACT ME...ALSO,I LEFT THE LETTER WHICH WAS NOT DELIVERED AND THE NEW 'UPCOMING HOUSEHOLD HAZARDOUS WASTE COLLECTION DATES FOR 2007'...ALSO,I LEFT A MESSAGE WITH MR. CHRIS MIKIENAS,MR. SEASE'S ATTORNEY,FOR HIM TO CONTACT ME ALSO. 6/7/2007: SINCE MR. SEASE HAS LEFT THE STATE AND THE HOUSE IS NOW VACANT AND THE CHEMICALS ARE LOCKED INSIDE THE GARAGE(THESE BOTTLES ARE NOT AND NEVER DID LEAK OUT ANY FLUIDS),DK SAID THAT WE CAN CLOSE OUT THIS SPILL SINCE WE HAVE MADE NUMEROUS ATTEMPTS TO CONTACT MR. SEASE AND THAT THE ONLY CHEMICAL THAT LEAKED OUT WAS A SMALL AMOUNT OF PHENOL ALL INSIDE THE DUMPSTER,NO FURTHER ACTION IS NEEDED...SPILL CLOSED OUT...(IF IN THE FUTURE, MR. SEASE OR ANY NEW OWNER DOES OCCUPY THIS PROPERTY,WE WILL CONTACT THEM TO PROPERLY DISPOSE THESE CHEMICALS AT THAT TIME)...ALSO,I TELECON TOMMY FITZPACTRICK,BUFFALO FIRE DEPT.,AND TOLD HIM THAT THE CHEMICALS ARE STILL IN THE GARAGE."

Material Information

OP Unit ID:	1130951	Med Ind Air:	False
OU:	01	Med GW:	False
Material ID:	2121197	Med SW:	False
CAS No:		Med DW:	False
Material Family:	Other	Med Sewer:	False
Quantity:	.00	Med Surf:	False
Units:	G	Med Subway:	False
Recovered:	.00	Med Utility:	False
Med Soil:	True	Oxygenate:	
Med Air:	False		
Material Code:	0064A		
Material Name:	unknown material		

OP Unit ID:	1130951	Med Ind Air:	False
OU:	01	Med GW:	False
Material ID:	2120642	Med SW:	False
CAS No:	00108952	Med DW:	False
Material Family:	Hazardous Material	Med Sewer:	False
Quantity:	1.00	Med Surf:	False
Units:	G	Med Subway:	False
Recovered:	1.00	Med Utility:	True
Med Soil:	False	Oxygenate:	
Med Air:	False		
Material Code:	0036A		
Material Name:	phenol		

OP Unit ID:	1130951	Med Ind Air:	False
OU:	01	Med GW:	False
Material ID:	2120643	Med SW:	False
CAS No:		Med DW:	False
Material Family:	Hazardous Material	Med Sewer:	False

Map Key	Number of Records	Direction	Distance (mi/ft)	Elev/Diff (ft)	Site	DB
Quantity:	.00				Med Surf:	False
Units:	G				Med Subway:	False
Recovered:	.00				Med Utility:	False
Med Soil:	True				Oxygenate:	
Med Air:	False					
Material Code:		0063A				
Material Name:		unknown hazardous material				

Spiller Information

Spiller Name: ROBERT SEASE
Spiller Company: PROPERTY OWNER
Spiller Address: 66 DONALDSON RD.
Spiller City: BUFFALO
Spiller State: NY
Spiller Zip: 14208
Spiller Country: 001
Contact Name: BUFFALO FIRE DISPATCH
Contact Phone: (716) 851-5510
Contact Ext:
Latitude: 42.918711506
Longitude: -78.849646752

[122](#) 4 of 4 **NW** 0.08 / 401.50 630.04 / -17 **NYS DEC REGION #9
66 DONALDSON
BUFFALO NY** **GEN
MANIFEST**

RCRA ID: NYP000963843 **Mailing State:** NY
District Name: NYS DEC REGION #9 **Mailing ZIP:** 14203
Contact Name: NYS DEC REGION #9 **Mailing ZIP Ext:**
Business Phone No: 7168517220 **Mailing Country:** USA
Mailing Street 1: 270 MICHIGAN AVE. **Location ZIP Ext:**
Mailing Street 2: **Location Country:** USA
Mailing City: BUFFALO **Location County:** ERIE

Manifest Information

Waste Code(s):

D001: IGNITABLE WASTE (Waste Code Description from EPA Hazardous Waste Identification)
D002: CORROSIVE WASTE (Waste Code Description from EPA Hazardous Waste Identification)
U404: (121-44-8) Ethanamine, N,N-diethyl-

Waste Amounts By Year:

2008: 5 Gallons

Manifest Information

Waste Code(s):

D001: IGNITABLE WASTE (Waste Code Description from EPA Hazardous Waste Identification)
U165: (91-20-3) Naphthalene

Waste Amounts By Year:

2008: 2 Pounds

Manifest Information

Waste Code(s):

Map Key	Number of Records	Direction	Distance (mi/ft)	Elev/Diff (ft)	Site	DB
----------------	--------------------------	------------------	-------------------------	-----------------------	-------------	-----------

D003: REACTIVE WASTE (Waste Code Description from EPA Hazardous Waste Identification)
P106: (143-33-9) Sodium cyanide

Waste Amounts By Year:

2008: 1 Pounds

Manifest Information

Waste Code(s):

U188: (108-95-2) Phenol

Waste Amounts By Year:

2008: 3 Pounds

Manifest Information

Waste Code(s):

D001: IGNITABLE WASTE (Waste Code Description from EPA Hazardous Waste Identification)
D002: CORROSIVE WASTE (Waste Code Description from EPA Hazardous Waste Identification)

Waste Amounts By Year:

2008: 5 Gallons

Manifest Information

Waste Code(s):

D001: IGNITABLE WASTE (Waste Code Description from EPA Hazardous Waste Identification)
D002: CORROSIVE WASTE (Waste Code Description from EPA Hazardous Waste Identification)
U122: (50-00-0) Formaldehyde

Waste Amounts By Year:

2008: 55 Gallons

Manifest Information

Waste Code(s):

D001: IGNITABLE WASTE (Waste Code Description from EPA Hazardous Waste Identification)
D003: REACTIVE WASTE (Waste Code Description from EPA Hazardous Waste Identification)

Waste Amounts By Year:

2008: 2 Pounds

Manifest Information

Waste Code(s):

D001: IGNITABLE WASTE (Waste Code Description from EPA Hazardous Waste Identification)
D005: BARIUM (Waste Code Description from EPA Hazardous Waste Identification)

Waste Amounts By Year:

2008: 5 Pounds

Map Key	Number of Records	Direction	Distance (mi/ft)	Elev/Diff (ft)	Site	DB
----------------	--------------------------	------------------	-------------------------	-----------------------	-------------	-----------

Manifest Information

Waste Code(s):

D001: IGNITABLE WASTE (Waste Code Description from EPA Hazardous Waste Identification)
D007: CHROMIUM (Waste Code Description from EPA Hazardous Waste Identification)

Waste Amounts By Year:

2008: 2 Pounds

Manifest Information

Waste Code(s):

D001: IGNITABLE WASTE (Waste Code Description from EPA Hazardous Waste Identification)
F003: (Generic) The following spent nonhalogenated solvents: xylene, acetone, ethyl acetate, ethyl benzene, ethyl ether, methyl isobutyl ketone, n-butyl alcohol, cyclohexanone, and methanol; all spent solvent mixtures/blends containing, before use, only the above spent nonhalogenated solvents; and all spent solvent mixtures/blends containing, before use, one or more of the above nonhalogenated solvents, and a total of 10 percent or more (by volume) of one or more of those solvents listed in F001, F002, F004 and F005; and still bottoms from the recovery of these spent solvents and spent solvent mixtures. (I)*
U122: (50-00-0) Formaldehyde
U188: (108-95-2) Phenol
U220: (108-88-3) Benzene, methyl-

Waste Amounts By Year:

2008: 55 Gallons

Manifest Information

Waste Code(s):

D002: CORROSIVE WASTE (Waste Code Description from EPA Hazardous Waste Identification)

Waste Amounts By Year:

2008: 5 Gallons; 1 Pounds; 95 Gallons

Manifest Information

Waste Code(s):

D002: CORROSIVE WASTE (Waste Code Description from EPA Hazardous Waste Identification)
D003: REACTIVE WASTE (Waste Code Description from EPA Hazardous Waste Identification)

Waste Amounts By Year:

2008: 5 Gallons; 1 Pounds

Manifest Information

Waste Code(s):

D002: CORROSIVE WASTE (Waste Code Description from EPA Hazardous Waste Identification)
D008: LEAD (Waste Code Description from EPA Hazardous Waste Identification)

Waste Amounts By Year:

2008: 30 Gallons; 5 Gallons

Map Key	Number of Records	Direction	Distance (mi/ft)	Elev/Diff (ft)	Site	DB
---------	-------------------	-----------	------------------	----------------	------	----

Manifest Information

Waste Code(s):

D008: LEAD (Waste Code Description from EPA Hazardous Waste Identification)
 U151: (7439-97-6) Mercury

Waste Amounts By Year:

2008: 5 Pounds

123	1 of 1	NNE	0.08 / 414.37	639.50 / -8	FRONTIER PLATING 68 BUELL ST BUFFALO NY 14211	GEN MANIFEST
---------------------	--------	-----	---------------	-------------	---	-----------------

RCRA ID:	NYR000096024	Mailing State:	NY
District Name:	FRONTIER PLATING	Mailing ZIP:	14211
Contact Name:	FRONTIER PLATING	Mailing ZIP Ext:	
Business Phone No:		Mailing Country:	USA
Mailing Street 1:	68 BUELL AVE	Location ZIP Ext:	
Mailing Street 2:		Location Country:	USA
Mailing City:	BUFFALO	Location County:	ERIE

Manifest Information

Waste Code(s):

D001: IGNITABLE WASTE (Waste Code Description from EPA Hazardous Waste Identification)

Waste Amounts By Year:

2010: 500 Pounds
 2012: 1000 Pounds

Manifest Information

Waste Code(s):

D001: IGNITABLE WASTE (Waste Code Description from EPA Hazardous Waste Identification)
 D002: CORROSIVE WASTE (Waste Code Description from EPA Hazardous Waste Identification)

Waste Amounts By Year:

2009: 1500 Pounds
 2016: 3000 Pounds

124	1 of 1	NNE	0.08 / 415.70	640.28 / -7	HICKORY WOODS HAZWASTE SI 16 BELL STREET BUFFALO NY	NY SPILLS
---------------------	--------	-----	---------------	-------------	---	-----------

Spill No:	0003015	UST Trust:	False
Site ID:	300550	Spill Date:	2000-06-10 13:30:00
DER Facility ID:	243101	Received Date:	2000-06-10 15:06:00
CID:	322	CAC Date:	
Program Type:	ER	Insp Date:	
SWIS Code:	1502	Close Date:	2000-06-13 00:00:00
Water Body:		Create Date:	2000-06-10 00:00:00
Class:	C5	Update Date:	2000-06-16 00:00:00
Meets Std:	True	DEC Region:	9
Penalty:	False	Lead DEC:	RMCROSSE

Map Key	Number of Records	Direction	Distance (mi/ft)	Elev/Diff (ft)	Site	DB
REM Phase:	0				After Hours:	True
County:		Erie				
Contributing Factor:		Deliberate				
Reported by:		Citizen				
Referred to:						
Source:		Commercial/Industrial				
Source File:		NYSDEC - Environmental Remediation Data Files - Spill Data				

Caller Remark:

"epa site - soil is contaminated with nuclear PAH's -trucking company next door moved the soil around with a bull doser and now soil is exposed to the air - fire dept hazmat is on scene & pd also on scene , SEE 00031017"

DEC Remark:

"Prior to Sept, 2004 data translation this spill Lead_DEC Field was RMC 06/10/00: RMC NOTE TO FILE, THIS SPILL IS A DUPLICATE OF 0003017, FOLLOWUP UNDER THAT SPILL, CLOSEOUT THIS SPILL"

Material Information

OP Unit ID:	824524	Med Ind Air:	False
OU:	01	Med GW:	False
Material ID:	551350	Med SW:	False
CAS No:		Med DW:	False
Material Family:	Hazardous Material	Med Sewer:	False
Quantity:	.00	Med Surf:	False
Units:	G	Med Subway:	False
Recovered:	.00	Med Utility:	False
Med Soil:	True	Oxygenate:	
Med Air:	False		
Material Code:	0063A		
Material Name:	unknown hazardous material		

Spiller Information

Spiller Name:	
Spiller Company:	PRICE TRUCKING
Spiller Address:	BEACON STREET
Spiller City:	BUFFALO
Spiller State:	NY
Spiller Zip:	
Spiller Country:	001
Contact Name:	
Contact Phone:	
Contact Ext:	
Latitude:	42.917852530
Longitude:	-78.795212010

125	1 of 1	SSW	0.08 / 431.19	621.22 / -26	NYS DOT BIN 2-02258-0 CAYUGA PED BRG OVER RTE 33 MI POST REF 33-5301-1022 BUFFALO NY 14207	RCRA NON GEN
---------------------	--------	-----	------------------	-----------------	---	-----------------

EPA Handler ID:	NYR000068502
Gen Status Universe:	No Report
Contact Name:	LARRY GRAZIANO
Contact Address:	125, MAIN ST GEN DONOVAN BLDG, BUFFALO, NY, 14203-3088, US
Contact Phone No and Ext:	716-847-3122
Contact Email:	
Contact Country:	US
County Name:	ERIE
EPA Region:	02
Land Type:	State
Receive Date:	20070101
Location Latitude:	42.89909

Map Key	Number of Records	Direction	Distance (mi/ft)	Elev/Diff (ft)	Site	DB
Location Longitude:		-78.85035				

Violation/Evaluation Summary

Note: NO RECORDS: As of Nov 2022, there are no Compliance Monitoring and Enforcement (violation) records associated with this facility (EPA ID).

Handler Summary

Importer Activity: No
Mixed Waste Generator: No
Transporter Activity: No
Transfer Facility: No
Onsite Burner Exemption: No
Furnace Exemption: No
Underground Injection Activity: No
Commercial TSD: No
Used Oil Transporter: No
Used Oil Transfer Facility: No
Used Oil Processor: No
Used Oil Refiner: No
Used Oil Burner: No
Used Oil Market Burner: No
Used Oil Spec Marketer: No

Hazardous Waste Handler Details

Sequence No: 1
Receive Date: 19990316
Handler Name: NYSDOT BIN 2-02258-0
Source Type: Notification
Federal Waste Generator Code: 1
Generator Code Description: Large Quantity Generator

Waste Code Details

Hazardous Waste Code: D000
Waste Code Description: DESCRIPTION

Hazardous Waste Code: D008
Waste Code Description: LEAD

Hazardous Waste Handler Details

Sequence No: 2
Receive Date: 20070101
Handler Name: NYSDOT BIN 2-02258-0
Source Type: Implementer
Federal Waste Generator Code: N
Generator Code Description: Not a Generator, Verified

Hazardous Waste Handler Details

Sequence No: 1
Receive Date: 20060101
Handler Name: NYSDOT BIN 2-02258-0
Source Type: Implementer
Federal Waste Generator Code: N
Generator Code Description: Not a Generator, Verified

Owner/Operator Details

Map Key	Number of Records	Direction	Distance (mi/ft)	Elev/Diff (ft)	Site	DB
---------	-------------------	-----------	------------------	----------------	------	----

Owner/Operator Ind:	Current Owner	Street No:				
Type:	State	Street 1:	125 MAIN ST			
Name:	NYS DEPT OF TRANSPORTATION	Street 2:				
Date Became Current:		City:	BUFFALO			
Date Ended Current:		State:	NY			
Phone:	716-847-3122	Country:	US			
Source Type:	Implementer	Zip Code:	14203-3088			

Owner/Operator Ind:	Current Owner	Street No:				
Type:	State	Street 1:	125 MAIN ST			
Name:	NYS DEPT OF TRANSPORTATION	Street 2:				
Date Became Current:		City:	BUFFALO			
Date Ended Current:		State:	NY			
Phone:	716-847-3122	Country:	US			
Source Type:	Notification	Zip Code:	14203-3088			

Owner/Operator Ind:	Current Operator	Street No:				
Type:	State	Street 1:	125 MAIN ST			
Name:	NYS DEPT OF TRANSPORTATION	Street 2:				
Date Became Current:		City:	BUFFALO			
Date Ended Current:		State:	NY			
Phone:	716-847-3122	Country:	US			
Source Type:	Implementer	Zip Code:	14203-3088			

Historical Handler Details

Receive Dt:	20060101
Generator Code Description:	Not a Generator, Verified
Handler Name:	NYSDOT BIN 2-02258-0

Receive Dt:	19990316
Generator Code Description:	Large Quantity Generator
Handler Name:	NYSDOT BIN 2-02258-0

126	1 of 2	NNE	0.08 / 443.56	638.99 / -9	FRONTIER PLATING CO 68 BUELL AVE BUFFALO NY 14225	RCRA NON GEN
---------------------	--------	------------	----------------------	--------------------	--	-------------------------

EPA Handler ID:	NYN008009060
Gen Status Universe:	No Report
Contact Name:	ARNOLD COLLIER
Contact Address:	68, BUELL AVE, BUFFALO, NY, 14225, US
Contact Phone No and Ext:	716-896-2811
Contact Email:	
Contact Country:	US
County Name:	ERIE
EPA Region:	02
Land Type:	Private
Receive Date:	20070101
Location Latitude:	42.926582
Location Longitude:	-78.739177

Violation/Evaluation Summary

Note: NO VIOLATIONS: All of the compliance records associated with this facility (EPA ID) indicate NO VIOLATIONS; Compliance Monitoring and Enforcement table dated Nov, 2022.

Evaluation Details

Evaluation Start Date:	20001205
Evaluation Type Description:	COMPLIANCE EVALUATION INSPECTION ON-SITE
Violation Short Description:	
Return to Compliance Date:	
Evaluation Agency:	EPA Contractor/Grantee

Map Key	Number of Records	Direction	Distance (mi/ft)	Elev/Diff (ft)	Site	DB
---------	-------------------	-----------	------------------	----------------	------	----

Handler Summary

Importer Activity: No
Mixed Waste Generator: No
Transporter Activity: No
Transfer Facility: No
Onsite Burner Exemption: No
Furnace Exemption: No
Underground Injection Activity: No
Commercial TSD: No
Used Oil Transporter: No
Used Oil Transfer Facility: No
Used Oil Processor: No
Used Oil Refiner: No
Used Oil Burner: No
Used Oil Market Burner: No
Used Oil Spec Marketer: No

Hazardous Waste Handler Details

Sequence No: 1
Receive Date: 20060101
Handler Name: FRONTIER PLATING CO
Source Type: Implementer
Federal Waste Generator Code: N
Generator Code Description: Not a Generator, Verified

Hazardous Waste Handler Details

Sequence No: 1
Receive Date: 20010119
Handler Name: FRONTIER PLATING CO
Source Type: Notification
Federal Waste Generator Code: N
Generator Code Description: Not a Generator, Verified

Hazardous Waste Handler Details

Sequence No: 2
Receive Date: 20070101
Handler Name: FRONTIER PLATING CO
Source Type: Implementer
Federal Waste Generator Code: N
Generator Code Description: Not a Generator, Verified

Owner/Operator Details

Owner/Operator Ind: Current Owner	Street No:
Type: Private	Street 1: 68 BUELL AVE
Name: FRONTIER PLATING CO	Street 2:
Date Became Current: 20010101	City: BUFFALO
Date Ended Current:	State: NY
Phone: 716-896-2811	Country: US
Source Type: Implementer	Zip Code: 14225

Owner/Operator Ind: Current Owner	Street No:
Type: Private	Street 1: 68 BUELL AVE
Name: FRONTIER PLATING CO	Street 2:
Date Became Current:	City: BUFFALO
Date Ended Current:	State: NY
Phone: 716-896-2811	Country:
Source Type: Notification	Zip Code: 14225

Map Key	Number of Records	Direction	Distance (mi/ft)	Elev/Diff (ft)	Site	DB
---------	-------------------	-----------	------------------	----------------	------	----

Owner/Operator Ind:	Current Operator	Street No:	
Type:	Private	Street 1:	68 BUELL AVE
Name:	FRONTIER PLATING CO	Street 2:	
Date Became Current:	20010101	City:	BUFFALO
Date Ended Current:		State:	NY
Phone:	716-896-2811	Country:	US
Source Type:	Implementer	Zip Code:	14225

Historical Handler Details

Receive Dt: 20010119
Generator Code Description: Not a Generator, Verified
Handler Name: FRONTIER PLATING CO

Receive Dt: 20060101
Generator Code Description: Not a Generator, Verified
Handler Name: FRONTIER PLATING CO

126	2 of 2	NNE	0.08 / 443.56	638.99 / -9	FRONTIER PLATING 68 BUELL AVE BUFFALO NY 14211	RCRA NON GEN
---------------------	--------	------------	----------------------	--------------------	---	-------------------------

EPA Handler ID: NYR000096024
Gen Status Universe: No Report
Contact Name: ARNOLD CORRIER
Contact Address: 68, BUELL AVE, BUFFALO, NY, 14211, US
Contact Phone No and Ext: 716-896-2811
Contact Email:
Contact Country: US
County Name: ERIE
EPA Region: 02
Land Type: Private
Receive Date: 20070101
Location Latitude: 42.926582
Location Longitude: -78.739177

Violation/Evaluation Summary

Note: NO VIOLATIONS: All of the compliance records associated with this facility (EPA ID) indicate NO VIOLATIONS; Compliance Monitoring and Enforcement table dated Nov, 2022.

Evaluation Details

Evaluation Start Date: 20110914
Evaluation Type Description: COMPLIANCE EVALUATION INSPECTION ON-SITE
Violation Short Description:
Return to Compliance Date:
Evaluation Agency: State

Evaluation Start Date: 20090806
Evaluation Type Description: COMPLIANCE EVALUATION INSPECTION ON-SITE
Violation Short Description:
Return to Compliance Date:
Evaluation Agency: State

Evaluation Start Date: 20120827
Evaluation Type Description: COMPLIANCE EVALUATION INSPECTION ON-SITE
Violation Short Description:
Return to Compliance Date:
Evaluation Agency: State

Evaluation Start Date: 20020708
Evaluation Type Description: COMPLIANCE EVALUATION INSPECTION ON-SITE
Violation Short Description:

Map Key	Number of Records	Direction	Distance (mi/ft)	Elev/Diff (ft)	Site	DB
---------	-------------------	-----------	------------------	----------------	------	----

Return to Compliance Date:
 Evaluation Agency: State

Handler Summary

Importer Activity: No
 Mixed Waste Generator: No
 Transporter Activity: No
 Transfer Facility: No
 Onsite Burner Exemption: No
 Furnace Exemption: No
 Underground Injection Activity: No
 Commercial TSD: No
 Used Oil Transporter: No
 Used Oil Transfer Facility: No
 Used Oil Processor: No
 Used Oil Refiner: No
 Used Oil Burner: No
 Used Oil Market Burner: No
 Used Oil Spec Marketer: No

Hazardous Waste Handler Details

Sequence No: 1
 Receive Date: 20010416
 Handler Name: FRONTIER PLATING
 Source Type: Notification
 Federal Waste Generator Code: 1
 Generator Code Description: Large Quantity Generator

Waste Code Details

Hazardous Waste Code: D007
 Waste Code Description: CHROMIUM
 Hazardous Waste Code: D001
 Waste Code Description: IGNITABLE WASTE

Hazardous Waste Handler Details

Sequence No: 1
 Receive Date: 20060101
 Handler Name: FRONTIER PLATING
 Source Type: Implementer
 Federal Waste Generator Code: N
 Generator Code Description: Not a Generator, Verified

Hazardous Waste Handler Details

Sequence No: 2
 Receive Date: 20070101
 Handler Name: FRONTIER PLATING
 Source Type: Implementer
 Federal Waste Generator Code: N
 Generator Code Description: Not a Generator, Verified

Owner/Operator Details

Owner/Operator Ind:	Current Owner	Street No:	
Type:	Private	Street 1:	68 BUELL AVE
Name:	ARNOLD CORRIER	Street 2:	
Date Became Current:		City:	BUFFALO

Map Key	Number of Records	Direction	Distance (mi/ft)	Elev/Diff (ft)	Site	DB
Date Ended Current:					State: NY	
Phone:	716-896-2811				Country:	
Source Type:	Notification				Zip Code: 14211	
Owner/Operator Ind:		Current Owner			Street No:	
Type:	Private				Street 1: 68 BUELL AVE	
Name:	ARNOLD CORRIER				Street 2:	
Date Became Current:	20010101				City: BUFFALO	
Date Ended Current:					State: NY	
Phone:	716-896-2811				Country: US	
Source Type:	Implementer				Zip Code: 14211	
Owner/Operator Ind:		Current Operator			Street No:	
Type:	Private				Street 1: 68 BUELL AVE	
Name:	ARNOLD CORRIER				Street 2:	
Date Became Current:	20010101				City: BUFFALO	
Date Ended Current:					State: NY	
Phone:	716-896-2811				Country: US	
Source Type:	Implementer				Zip Code: 14211	

Historical Handler Details

Receive Dt: 20060101
Generator Code Description: Not a Generator, Verified
Handler Name: FRONTIER PLATING

Receive Dt: 20010416
Generator Code Description: Large Quantity Generator
Handler Name: FRONTIER PLATING

127	1 of 1	ESE	0.09 / 467.12	644.75 / -3	ROZIER ELIZABETH 799 NORTHAMPTON ST BUFFALO NY 14211	RCRA NON GEN
---------------------	--------	------------	----------------------	--------------------	---	-------------------------

EPA Handler ID: NYR000082487
Gen Status Universe: No Report
Contact Name: ELLEN SHAREEF
Contact Address: 803, NORTHAMPTON ST, BUFFALO, NY, 14211, US
Contact Phone No and Ext: 716-852-3418
Contact Email:
Contact Country: US
County Name: ERIE
EPA Region: 02
Land Type:
Receive Date: 20070101
Location Latitude: 42.907036
Location Longitude: -78.837172

Violation/Evaluation Summary

Note: NO RECORDS: As of Nov 2022, there are no Compliance Monitoring and Enforcement (violation) records associated with this facility (EPA ID).

Handler Summary

Importer Activity: No
Mixed Waste Generator: No
Transporter Activity: No
Transfer Facility: No
Onsite Burner Exemption: No
Furnace Exemption: No
Underground Injection Activity: No
Commercial TSD: No
Used Oil Transporter: No
Used Oil Transfer Facility: No

Map Key	Number of Records	Direction	Distance (mi/ft)	Elev/Diff (ft)	Site	DB
---------	-------------------	-----------	------------------	----------------	------	----

Used Oil Processor:	No					
Used Oil Refiner:	No					
Used Oil Burner:	No					
Used Oil Market Burner:	No					
Used Oil Spec Marketer:	No					

Hazardous Waste Handler Details

Sequence No:	2
Receive Date:	20070101
Handler Name:	ROZIER ELIZABETH
Source Type:	Implementer
Federal Waste Generator Code:	N
Generator Code Description:	Not a Generator, Verified

Hazardous Waste Handler Details

Sequence No:	1
Receive Date:	20060101
Handler Name:	ROZIER ELIZABETH
Source Type:	Implementer
Federal Waste Generator Code:	N
Generator Code Description:	Not a Generator, Verified

Hazardous Waste Handler Details

Sequence No:	1
Receive Date:	20000511
Handler Name:	ROZIER ELIZABETH
Source Type:	Notification
Federal Waste Generator Code:	3
Generator Code Description:	Very Small Quantity Generator

Waste Code Details

Hazardous Waste Code:	D008
Waste Code Description:	LEAD

Owner/Operator Details

Owner/Operator Ind:	Current Operator	Street No:	
Type:	Private	Street 1:	803 NORTHAMPTON ST
Name:	ELIZABETH ROZIER	Street 2:	
Date Became Current:		City:	BUFFALO
Date Ended Current:		State:	NY
Phone:	716-893-3137	Country:	US
Source Type:	Implementer	Zip Code:	14211

Owner/Operator Ind:	Current Owner	Street No:	
Type:	Private	Street 1:	803 NORTHAMPTON ST
Name:	ELIZABETH ROZIER	Street 2:	
Date Became Current:		City:	BUFFALO
Date Ended Current:		State:	NY
Phone:	716-893-3137	Country:	US
Source Type:	Implementer	Zip Code:	14211

Owner/Operator Ind:	Current Owner	Street No:	
Type:	Private	Street 1:	803 NORTHAMPTON ST
Name:	ELIZABETH ROZIER	Street 2:	
Date Became Current:		City:	BUFFALO
Date Ended Current:		State:	NY
Phone:	716-893-3137	Country:	US
Source Type:	Notification	Zip Code:	14211

Map Key	Number of Records	Direction	Distance (mi/ft)	Elev/Diff (ft)	Site	DB
---------	-------------------	-----------	------------------	----------------	------	----

Historical Handler Details

Receive Dt: 20060101
Generator Code Description: Not a Generator, Verified
Handler Name: ROZIER ELIZABETH

Receive Dt: 20000511
Generator Code Description: Very Small Quantity Generator
Handler Name: ROZIER ELIZABETH

128	1 of 2	SE	0.09 / 489.74	632.35 / -15	1126 GENESEE ST., INC. 1126 genesee st Buffalo NY 14211	UST
---------------------	--------	----	---------------	--------------	---	-----

Site ID:	55001	Expiry:	07/20/2023
Site Status:	Active	County:	Erie
Program No:	9-600134	UTM X:	186742.28513
Program Type Code:	PBS	UTM Y:	4757235.24817
Program Type Desc:	Petroleum Bulk Storage Program		
Site Type:	Retail Gasoline Sales		

Tank Information

Prog No:	9-600134	UDC Ind:	0
Tank ID:	170879	Red Tag Start Date:	
Tank No:	1	Red Tag End Date:	
Tank Status:	1	Tank Last Test:	
Tank Status Desc:	In Service	Tank Next Test Due:	
Tank Type:	04	Test Method:	-
Tank Type Desc:	Fiberglass Coated Steel	Date Tested:	
Install Date:	04/01/1993	Next Test:	
Close Date:		Line Last Test Due:	09/08/2020
Tk Out of Serv Dt:		Next Line Test Due:	09/08/2021
Capacity (Gal):	6000	Line Test Method:	01
Registered:	True	Modified by:	MJGRIFFI
Tank Model:		Last Modified:	05/09/2022
Pipe Model:			
Tank Location:	5		
Tank Location Desc:	Underground		
Category:	2		
Category Desc:	Category 2 means a tank which was installed from December 27, 1986 through October 11, 2015		
Subpart:	2		
Subpart Desc:	Subpart 2 contains requirements for USTs (underground storage tanks) subject to EPA UST regulations and DEC requirements.		
Class A Operator:	JAY ZENGERSKI		
Class B Operator:	JAY ZENGERSKI		
Tank Owner Name:			
Tank Owner Address:			

Material Information

Material Name: gasoline
Percent: 100.00

Equipment Information

Equipment:	B04
Code Name:	Fiberglass
Type:	Tank External Protection
Equipment:	C02
Code Name:	Underground/On-ground

Map Key	Number of Records	Direction	Distance (mi/ft)	Elev/Diff (ft)	Site	DB
Type:			Pipe Location			
Equipment:			G04			
Code Name:			Double-Walled (Underground)			
Type:			Tank Secondary Containment			
Equipment:			I01			
Code Name:			Float Vent Valve			
Type:			Overfill			
Equipment:			J01			
Code Name:			Pressurized Dispenser			
Type:			Dispenser			
Equipment:			H02			
Code Name:			Interstitial - Manual Monitoring			
Type:			Tank Leak Detection			
Equipment:			A00			
Code Name:			None			
Type:			Tank Internal Protection			
Equipment:			F04			
Code Name:			Fiberglass			
Type:			Pipe External Protection			
Equipment:			D06			
Code Name:			Fiberglass Reinforced Plastic (FRP)			
Type:			Pipe Type			
Equipment:			L07			
Code Name:			Pressurized Piping Leak Detector			
Type:			Piping Leak Detection			
Equipment:			I02			
Code Name:			High Level Alarm			
Type:			Overfill			
Equipment:			K01			
Code Name:			Catch Basin			
Type:			Spill Prevention			

Tank Information

Prog No:	9-600134	UDC Ind:	0
Tank ID:	170880	Red Tag Start Date:	
Tank No:	2	Red Tag End Date:	
Tank Status:	1	Tank Last Test:	
Tank Status Desc:	In Service	Tank Next Test Due:	
Tank Type:	04	Test Method:	-
Tank Type Desc:	Fiberglass Coated Steel	Date Tested:	
Install Date:	04/01/1993	Next Test:	
Close Date:		Line Last Test Due:	09/08/2020
Tk Out of Serv Dt:		Next Line Test Due:	09/08/2021
Capacity (Gal):	4000	Line Test Method:	01
Registered:	True	Modified by:	MJGRIFFI
Tank Model:		Last Modified:	05/09/2022
Pipe Model:			
Tank Location:	5		
Tank Location Desc:	Underground		
Category:	2		
Category Desc:	Category 2 means a tank which was installed from December 27, 1986 through October 11, 2015		
Subpart:	2		
Subpart Desc:	Subpart 2 contains requirements for USTs (underground storage tanks) subject to EPA UST regulations and DEC requirements.		
Class A Operator:	JAY ZENGERSKI		
Class B Operator:	JAY ZENGERSKI		
Tank Owner Name:			

<i>Map Key</i>	<i>Number of Records</i>	<i>Direction</i>	<i>Distance (mi/ft)</i>	<i>Elev/Diff (ft)</i>	<i>Site</i>	<i>DB</i>
----------------	--------------------------	------------------	-------------------------	-----------------------	-------------	-----------

Tank Owner Address:

Material Information

Material Name: gasoline
Percent: 100.00

Equipment Information

Equipment: D06
Code Name: Fiberglass Reinforced Plastic (FRP)
Type: Pipe Type

Equipment: C02
Code Name: Underground/On-ground
Type: Pipe Location

Equipment: I02
Code Name: High Level Alarm
Type: Overfill

Equipment: A00
Code Name: None
Type: Tank Internal Protection

Equipment: J01
Code Name: Pressurized Dispenser
Type: Dispenser

Equipment: L07
Code Name: Pressurized Piping Leak Detector
Type: Piping Leak Detection

Equipment: G04
Code Name: Double-Walled (Underground)
Type: Tank Secondary Containment

Equipment: I01
Code Name: Float Vent Valve
Type: Overfill

Equipment: F04
Code Name: Fiberglass
Type: Pipe External Protection

Equipment: K01
Code Name: Catch Basin
Type: Spill Prevention

Equipment: B04
Code Name: Fiberglass
Type: Tank External Protection

Equipment: H02
Code Name: Interstitial - Manual Monitoring
Type: Tank Leak Detection

Affiliation Information

Affiliation Type: 04
Affiliation Name: Facility Operator
Affiliation Sub Type: NNN
Company: 1126 GENESEE ST., INC.
Contact Title:
Contact Name: JAY ZENGERSKI

Map Key	Number of Records	Direction	Distance (mi/ft)	Elev/Diff (ft)	Site	DB
Address1: Address2: City: State: NN Zip Code: Country Code: 001 Phone: (716) 891-4880 Phone Ext: Email: Fax:						
Affiliation Type: 11 Affiliation Name: Emergency Contact Affiliation Sub Type: NNN Company: SALEH MUTHANA Contact Title: Contact Name: ABDO ALOMARI Address1: Address2: City: State: NN Zip Code: Country Code: 999 Phone: (716) 893-1797 Phone Ext: Email: Fax:						
Affiliation Type: 07 Affiliation Name: Mail Contact Affiliation Sub Type: NNN Company: GOLD STAR GAS MART Contact Title: Contact Name: SALEH MUTHANA Address1: 1126 GENESEE ST. Address2: City: BUFFALO State: NY Zip Code: 14211 Country Code: 001 Phone: (716) 891-4880 Phone Ext: Email: Fax:						
Affiliation Type: 01 Affiliation Name: Facility Owner Affiliation Sub Type: E Company: SALEH MUTHANA Contact Title: PRESIDENT Contact Name: SALEH MUTHANA Address1: 115 ONEIDA STREET Address2: City: BUFFALO State: NY Zip Code: 14211 Country Code: 001 Phone: (716) 891-4880 Phone Ext: Email: Fax:						

128	2 of 2	SE	0.09 / 489.74	632.35 / -15	GOLDSTAR STATION 1126 GENESEE ST BUFFALO NY	LST
---------------------	--------	----	---------------	--------------	---	-----

Spill No:	1110354	REM Phase:	0
Site ID:	458187	UST Trust:	

Map Key	Number of Records	Direction	Distance (mi/ft)	Elev/Diff (ft)	Site	DB
DER Facility ID:	412662				Spill Date: 2011-11-21 12:00:00	
CID:					Rcvd Date: 2011-11-21 12:15:00	
Program Type:	ER				CAC Date:	
SWIS Code:	1502				Insp Date:	
Contribute Factor:	Tank Test Failure				Close Date: 2011-11-28 00:00:00	
Water Body:					Create Date: 2011-11-21 12:34:00	
Class:	C3				Update Date: 2011-12-02 08:57:32.437000000	
Meets Std:	False				DEC Region: 9	
Penalty:	False				Lead DEC: FXGALLEG	
County:	Erie				After Hours: False	
Referred to:						
Reported by:	Tank Tester					
Source:	Gasoline Station or other PBS Facility					
Source File:	NYSDEC - Environmental Remediation Data Files - Spill Data					

Caller Remark:

"CALLER STATES THAT THE UNLEADED LINE FAILED A LINE TEST...REID PETROLEUM DOES NOT OWN THE STATION,THEY ONLY WERE HIRED TO PERFORM THIS LIN-TEST...THEY ALSO HAVE SHUT-DOWN THEIR UNLEADED DISPENSER."

Dec Remark:

"11/21/11 FG SITE INSPECTION. MET SALEH MUTHANA, OWNER. HE SAID THAT THE PUMP WAS HESITATING AND HE CALLED REID. THEY CONDUCTED A TIGHTNESS TEST AND THE LINES FOR THE UNLEADED FAILED. THE PUMPS WERE SHUT DOWN. HE WILL BE SWITCHING PRODUCT TO THE SUPER TANK TO CONTINUE OPERATING AND WILL COME UP WITH A PLAN TO DETERMINE THE CAUSE OF THE LEAK, REPAIR IT AND RETEST. 11/23/11 ED BEALE PROVIDED THE FOLLOWING UPDATE: Tom Michaels was contracted on Wednesday afternoon to test the line at Gold star that we could not pass. It turns out a special isolation plug is produced by Estabrooke for this type of submersible that allows isolation of the line. Our plug does not. He passed the line. I spoke with him and he agreed to forward us the results. I have not received them yet. Edwin Beale Reid Petroleum Corp. Construction and Service Manager cell 716-225-5347 office 716-434-2885 ext 319 ebeale@reidpetroleum.com 11/25/11 ED BEALE WITH REID PROVIDED THE FOLLOWING UPDATE: Here is the passing leak detector results and the failed line test on Monday by our tech Eric Vukovic. Part of our test procedure is to determine if the submersible is holding line pressure Through its own series of check valves. It was not. To confirm the line was tight we needed to isolate if from the submersible head. Our equipment could not effectively isolate the line . At the time of the call we believed the line was possibly in failure. After further researching on Wednesday we learned of an isolation plug effective to isolate and test this particular submersible. The owner contracted with Leak Detection System's on Wednesday for a retest. Here are passing test results Leak Detection System's generated with his test . Please call if you have questions. Edwin Beale Reid Petroleum Corp. Construction and Service Manager cell 716-225-5347 office 716-434-2885 ext 319 ebeale@reidpetroleum.com 11/28/11 THE PASSING RETEST LINE RESULTS WERE PROVIDED. THE SPILL IS CLOSED. "

Material Information

OP Unit ID:	1208297	Med in Air:	False
OU:	01	Med GW:	False
Material ID:	2205609	Med SW:	False
CAS No:		Med DW:	False
Material Family:	Petroleum	Med Sewer:	False
Quantity:		Med Surf:	False
Units:	G	Med Subway:	False
Recovered:		Med Utility:	False
Med Soil:	False	Oxygenate:	
Med Air:	False		
Material Code:	0009		
Material Name:	gasoline		

Spiller Information

Spiller Name:	ABDUHL
Spiller Company:	GOLDSTAR
Spiller Address:	1126 GENESEE ST
Spiller City:	BUFFALO
Spiller State:	NY
Spiller Zip:	
Spiller Country:	999
Contact Name:	
Contact Phone:	(716) 891-4880
Contact Ext:	
Latitude:	42.903406774

Map Key	Number of Records	Direction	Distance (mi/ft)	Elev/Diff (ft)	Site	DB
Longitude:		-78.836847333				

129	1 of 2	NE	0.09 / 492.51	640.46 / -7	BUFFALO POWDER COATING 602 NORTHLAND AVE BUFFALO NY 14211	RCRA NON GEN
---------------------	--------	----	---------------	-------------	---	-----------------

EPA Handler ID: NY0000563684
Gen Status Universe: No Report
Contact Name:
Contact Address: 537, E DELAVAN AVE, BUFFALO, NY, 14211, US
Contact Phone No and Ext:
Contact Email:
Contact Country: US
County Name: ERIE
EPA Region: 02
Land Type:
Receive Date: 20070101
Location Latitude: 42.91905
Location Longitude: -78.837287

Violation/Evaluation Summary

Note: NO VIOLATIONS: All of the compliance records associated with this facility (EPA ID) indicate NO VIOLATIONS; Compliance Monitoring and Enforcement table dated Nov, 2022.

Evaluation Details

Evaluation Start Date: 20100323
Evaluation Type Description: COMPLIANCE EVALUATION INSPECTION ON-SITE
Violation Short Description:
Return to Compliance Date:
Evaluation Agency: State

Handler Summary

Importer Activity: No
Mixed Waste Generator: No
Transporter Activity: No
Transfer Facility: No
Onsite Burner Exemption: No
Furnace Exemption: No
Underground Injection Activity: No
Commercial TSD: No
Used Oil Transporter: No
Used Oil Transfer Facility: No
Used Oil Processor: No
Used Oil Refiner: No
Used Oil Burner: No
Used Oil Market Burner: No
Used Oil Spec Marketer: No

Hazardous Waste Handler Details

Sequence No: 1
Receive Date: 19940804
Handler Name: BUFFALO POWDER COATING
Source Type: Notification
Federal Waste Generator Code: 3
Generator Code Description: Very Small Quantity Generator

Waste Code Details

Map Key	Number of Records	Direction	Distance (mi/ft)	Elev/Diff (ft)	Site	DB
---------	-------------------	-----------	------------------	----------------	------	----

Hazardous Waste Code: D006
Waste Code Description: CADMIUM

Hazardous Waste Code: D000
Waste Code Description: DESCRIPTION

Hazardous Waste Handler Details

Sequence No: 1
Receive Date: 19960607
Handler Name: BUFFALO POWDER COATING
Source Type: Implementer
Federal Waste Generator Code: N
Generator Code Description: Not a Generator, Verified

Waste Code Details

Hazardous Waste Code: NONE
Waste Code Description: DESCRIPTION

Hazardous Waste Handler Details

Sequence No: 2
Receive Date: 20060101
Handler Name: BUFFALO POWDER COATING
Source Type: Implementer
Federal Waste Generator Code: N
Generator Code Description: Not a Generator, Verified

Hazardous Waste Handler Details

Sequence No: 3
Receive Date: 20070101
Handler Name: BUFFALO POWDER COATING
Source Type: Implementer
Federal Waste Generator Code: N
Generator Code Description: Not a Generator, Verified

Owner/Operator Details

Owner/Operator Ind: Current Operator
Type: Private
Name: VIBRATECH INC
Date Became Current:
Date Ended Current:
Phone: 716-895-8000
Source Type: Implementer

Street No:
Street 1: 537 E DELAVAN AVE
Street 2:
City: BUFFALO
State: NY
Country: US
Zip Code: 14211

Owner/Operator Ind: Current Owner
Type: Private
Name: VIBRATECH INC
Date Became Current:
Date Ended Current:
Phone: 716-895-8000
Source Type: Implementer

Street No:
Street 1: 537 E DELAVAN AVE
Street 2:
City: BUFFALO
State: NY
Country: US
Zip Code: 14211

Owner/Operator Ind: Current Owner
Type: Private
Name: VIBRATECH INC
Date Became Current:
Date Ended Current:
Phone: 716-895-8000
Source Type: Notification

Street No:
Street 1: 537 E DELAVAN AVE
Street 2:
City: BUFFALO
State: NY
Country: US
Zip Code: 14211

Map Key	Number of Records	Direction	Distance (mi/ft)	Elev/Diff (ft)	Site	DB
---------	-------------------	-----------	------------------	----------------	------	----

Historical Handler Details

Receive Dt: 19960607
 Generator Code Description: Not a Generator, Verified
 Handler Name: BUFFALO POWDER COATING

Receive Dt: 20060101
 Generator Code Description: Not a Generator, Verified
 Handler Name: BUFFALO POWDER COATING

Receive Dt: 19940804
 Generator Code Description: Very Small Quantity Generator
 Handler Name: BUFFALO POWDER COATING

129	2 of 2	NE	0.09 / 492.51	640.46 / -7	BUFFALO POWDER COATING 602 NORTHLAND BUFFALO NY	NY SPILLS
---------------------	--------	----	---------------	-------------	---	-----------

Spill No:	9601211	UST Trust:	False
Site ID:	149619	Spill Date:	1996-04-01 12:00:00
DER Facility ID:	127245	Received Date:	1996-04-05 16:00:00
CID:	297	CAC Date:	
Program Type:	ER	Insp Date:	1996-04-09 00:00:00
SWIS Code:	1502	Close Date:	1996-04-26 00:00:00
Water Body:		Create Date:	1996-04-24 00:00:00
Class:	E6	Update Date:	1996-05-06 00:00:00
Meets Std:	True	DEC Region:	9
Penalty:	False	Lead DEC:	SACALAND
REM Phase:	0	After Hours:	False
County:	Erie		
Contributing Factor:	Deliberate		
Reported by:	DEC		
Referred to:			
Source:	Commercial/Industrial		
Source File:	NYSDEC - Environmental Remediation Data Files - Spill Data		

Caller Remark:

"A HOSE FROM BUFFALO POWDER COATING IS DISCHARGING TO A CATCH BASIN ON VIBRATECH SITE - VIBRATECH IS CLEANING UP UNDER CONSENT ORDER UNDER DHWR"

DEC Remark:

"Prior to Sept, 2004 data translation this spill Lead_DEC Field was SAC 4/5/96:SAC INSPECT,DID NOT FIND HOSE ON SURFACE,NO WATER FOUND RUNNING IN CATCH BASIN. 4/8/96:SAC SPOKE W/MAURICE MOORE/HWR,HOSE WAS UNDERNEATH SEWER GRATE, SAC TO RE-INSPECT. 4/9/96:SAC REINSPECT,GATE WAS LOCKED BLOCKING ENTRANCE,SAC SPOKE W/MAURICE MOORE/HWR,MR.MOORE WILL FOLLOW UP."

Material Information

OP Unit ID:	1032775	Med Ind Air:	False
OU:	01	Med GW:	False
Material ID:	351027	Med SW:	False
CAS No:		Med DW:	False
Material Family:	Hazardous Material	Med Sewer:	True
Quantity:	.00	Med Surf:	False
Units:	G	Med Subway:	False
Recovered:	.00	Med Utility:	False
Med Soil:	False	Oxygenate:	
Med Air:	False		
Material Code:	0063A		
Material Name:	unknown hazardous material		

Map Key	Number of Records	Direction	Distance (mi/ft)	Elev/Diff (ft)	Site	DB
---------	-------------------	-----------	------------------	----------------	------	----

Spiller Information

Spiller Name:
Spiller Company: BUFFALO POWDER COATING
Spiller Address: 537 EAST DELAVAN AVENUE
Spiller City: BUFFALO
Spiller State: NY
Spiller Zip: 14211-
Spiller Country: 001
Contact Name:
Contact Phone:
Contact Ext:
Latitude: 42.919085680
Longitude: -78.837295180

130	1 of 1	SW	0.10 / 506.16	660.71 / 13	UNDER CONCRETE SLAB 146 TIMON ST. BUFFALO NY 14208	NY SPILLS
---------------------	--------	----	---------------	-------------	--	-----------

Spill No:	0809431	UST Trust:	
Site ID:	406890	Spill Date:	2008-11-20 08:00:00
DER Facility ID:	356147	Received Date:	2008-11-20 09:00:00
CID:		CAC Date:	
Program Type:	ER	Insp Date:	2010-08-26 00:00:00
SWIS Code:	1502	Close Date:	2010-08-27 00:00:00
Water Body:		Create Date:	2008-11-20 09:22:00
Class:	D3	Update Date:	2010-08-27 14:04:18.593000000
Meets Std:	True	DEC Region:	9
Penalty:	False	Lead DEC:	jfoto
REM Phase:	0	After Hours:	False
County:	Erie		
Contributing Factor:	Equipment Failure		
Reported by:	Tank Tester		
Referred to:			
Source:	Private Dwelling		
Source File:	NYSDEC - Environmental Remediation Data Files - Spill Data		

Caller Remark:

"CALLER STATES THAT THERE ARE PETROLUEM ODORS IN THE BASEMENT AND HOUSE FROM AN OLD LEAKING FUEL OIL LINE UNDER THE CONCRETE SLAB...NOCO IS ON SITE,BUT WILL NOT REMEDIATE."

DEC Remark:

"11/20/08 JFO ON SITE MET WITH MS REESE THE OWNER OF THE HOUSE. THERE ARE OIL STAINS IN 3 DIFFERENT AREAS IN THE BASEMENT. IT IS COMING UP THROUGH THE FLOOR. MS REESE SAID THE FURNACE WAS RECENTLY INSTALLED BY MAUNZ INC. 387 E DELAVAN AVE, 886-3130. THE 275 GALLON TANK IS EMPTY. SHE SAID THE TANK WAS FILLED MAY 22. SHE SAID THE SERVICE DEPT FROM MAUNZ HAS BEEN BACK 2 TIMES ABOUT THE LEAK SINCE THE INSTALLATION. ALSO SHE SAID THERE WERE NO ODORS IN THE HOUSE PRIOR TO THE INSTALLATION. JFO CALL TO MIKE YOUNT FROM NOCO. NOT IN LEFT MSG ON HIS V-MAIL. JFO CALL TO MAUNZ AND SPOKE WITH MANAGER DAVE WIND. HE SAID THE FURNACE WAS INSTALLED OCTOBER 10, 2008 AND HE WAS ON SITE TO REPAIR A DRIP IN THE LINE. HE SAID THEY DON'T FEEL THEY ARE RESPONSIBLE FOR THE SPILL. JFO CALL FROM MIKE YOUNT. HE CONFIRMED THAT THE TANK WAS FILLED MAY 22. 11/21.08 JFO CALL TO MS REESE'S, ALLSTATE INS AGENT (RICK)684-9876. HE SAID THERE WAS NO COVERAGE FOR THIS TYPE OF INCIDENT. HE SAID A CLAIM COULD BE FILED BY CALLING 1(800)386-6126. POLICY #913442308. 11/24/08 JFO HIRED OP-TECH FOR THE CLEANUP. JFO ON SITE MET WITH MS REESE AND KEVIN CANNON. MS REESE SIGNED THE RIGHT OF ENTRY. KEVIN WILL SPREAD A DEODORIZER IN THE BASEMENT LATER TODAY. THEY WILL DIG A SUMP HOLE IN THE FLOOR TO PUMP ANY OILY WATER THAT ACCUMULATES. THERE IS OIL IN THE FLOOR DRAIN. THEY WILL ALSO CLEANOUT THE DRAIN. THE OLD SUPPLY LINE IN THE FLOOR WILL BE REMOVED AND SAVED. E-MAIL FROM KEVIN C. HE WILL VISIT SITE TODAY AND SPREAD A DEODORIZER. TOMORROW KEVIN AND TOM CONTE WILL BE ON SITE TO BEGIN REMOVING THE OLD SUPPLY LINE, CLEANOUT THE FLOOR DRAIN AND DIG THE SUMP HOLE. KEVIN WILL BE ON SITE FOR A SHORT TIME. 11/25/08 JFO ON SITE MET WITH TOM CONTE AND 3 HELPERS. THEY ARE DIGGING OUT THE SUPPLY LINE IN THE FLOOR AND INSTALLING A SUMP IN THE CORNER NEAR THE FLOOR DRAIN. THEY CAN ONLY GO DOWN 1 FOOT DUE TO A PIPE. JFO CALL TO ALLSTATE INS CO. SPOKE WITH HAROLD BROWN TO FILE A CLAIM FOR MS REESE. CLAIM # 0124333055 AND THE ADJUSTOR IS MS CLAUDINE ST JUSTE - 1(866)322-4754. JFO CALL TO MS REESE AT 13:30 TO LET HER KNOW THAT I FILED THE CLAIM. ALSO SHE SAID THE OP-TECH CREW IS GONE. 12/10/08 JFO CALL FROM MS MARY ANN ESALEWSKI FROM MAUNZ' INS CO. CLAIM # 103513280 PEERLESS INS CO PO BOX 4858 SYRACUSE, NY 13221 (800)443-4000 EXT 6167 I GAVE HER THE INFORMATION, SHE IS LOOKING INTO COVERAGE. SHE WILL GET BACK TO ME. 01/02/09 JFO REC'D PAY PACK FROM LAB FOR \$50.49 FOR METHOD 310.13. SUBMITTED TO FG. 01/12/09 JFO RECEIVED PAY PACK FROM OP-TECH FOR WORK DONE 11/24/08 - 12/23/08 FOR \$3857.83. SUBMITTED TO FG. 01/15/09 JFO CALL FROM DALE BROWN WITH BLUE POINT ENVIRONMENTAL (315)299-2467. MAUNZ' INS CO (PIERELESS INS) HIRED THEM. HE WILL CONTACT OP-TECH AND SPEAK WITH KEVIN CANNON. 01/16/09 JFO ON SITE MET WITH MS REESE AND DEKE FROM OP-TECH. NO OIL HAS ACCUMULATED IN EITHER SUMP. ALSO THE FLOOR IS DRYING. NO ODORS. 01/30/09 JFO CALL TO

Map Key	Number of Records	Direction	Distance (mi/ft)	Elev/Diff (ft)	Site	DB
---------	-------------------	-----------	------------------	----------------	------	----

MARIANNA SALEWSKI WITH PEERLESS INS CO. NEED TO KNOW IF THEY WILL TAKE OVER THE CLEANUP. LEFT MESSAGE ON HER V-MAIL. 02/13/09 FG REC'D PAY PACK FROM OP-TECH FOR WORK DONE 01/07/09 - 01/16/09 FOR \$1,078.32. 02/26/09 JFO REC'D LETTER FROM MARIANNA SALEWSKI WITH PEIRLESS INS CO. INDICATING MAUNZ IS NOT RESPONSIBLE FOR THE SPILL. JFO CALL TO MARIANNA, INFORMED HER WE DO NOT AGREE WITH THE RESULTS OF THEIR INVESTIGATION AND MAUNZ WILL BE NAMED AS THE RP. 03/03/09 JFO ON SITE MET W/KEVIN C. STAINING IS BEGINNING TO APPEAR IN THE LINE TRENCH THAT WAS PATCHED AFTER THE LINE WAS REMOVED. THEY WILL INSTALL A SUMP IN THE HOLE NEAR THE FURNACE TO KEEP THE WATER LEVEL DOWN. 03/06/09 JFO RECEIVED PAY PACK FROM OP-TECH FOR \$241.15 FOR WORK DONE ON 2/13/09. SUBMITTED TO FG. 04/06/09 JFO REC'D A PAY PACK FROM OP-TECH FOR \$448.87 FOR WORK DONE ON 03/3/09. SUBMITTED TO FG. 04/20/09 JFO REC'D PAY PACK FROM OP-TECH FOR \$364.51 FOR WORK DONE 03/24/09. SUBMITTED TO FG. 05/12/09 JFO RECEIVED PAY PACK FROM OP-TECH FOR \$210.39 FOR WORK DONE ON APRIL 22. SUBMITTED TO FG. 07/13/09 JFO CALL TO TOM HELLERT. HE WILL REVISE HIS ESTIMATE. 08/19/09 JFO RECEIVED SOLICITATION RECORD FROM NORM AT OP-TECH. KLOSURE CR IS THE MOST COST EFFICIENT WAY TO COMPLETE THE CLEANUP. 09/02/09 JFO ON SITE WITH DENNIS H AND DEKE. INSTALLED 6 BORINGS IN THE FLOOR AND INJECTED KLOSURE CR. 09/09/09 JFO REC'D PAY PACK FROM OP-TECH FOR \$1073.50 FOR WORK DONE 05/01/09-05/28/09. SUBMITTED TO FG. 09/15/09 JFO RECEIVED PAY PACK FROM OP-TECH FOR \$488.24 FOR WORK DONE 6/29/09 THRU 8/28/09. SUBMITTED TO FG. 10/01/09 JFO ON SITE MET WITH DENNIS H FROM OP-TECH. HE SPREAD KLOSURE CR ON THE STAINED AREA UNDER THE FURNACE. ALSO HE WILL FILLIN THE OTHER SUMP IN THE CORNER NEAR THE FLOOR DRAIN. 10/22/09 JFO RECEIVED PAY PACK FROM OP-TECH (VIA E-MAIL) FOR \$1702.02 FOR WORK DONE 8/31/09 -09/10/09. E-MAILED APPROVAL TO PATRICIA KAPPELLER AND CC'D FG. 08/26/10 JFO ON SITE MET WITH MS REESE. THERE ARE NO ODORS IN THE BASEMENT. MS REESE IS SATISFIED WITH THE CLEANUP. DISCUSSED WITH FG AND AGREED THAT THE SITE CAN BE CLOSED. NO FURTHER ACTION REQUIRED. CLOSED"

Material Information

OP Unit ID:	1163459	Med Ind Air:	True
OU:	01	Med GW:	False
Material ID:	2154774	Med SW:	False
CAS No:		Med DW:	False
Material Family:	Petroleum	Med Sewer:	False
Quantity:		Med Surf:	False
Units:	G	Med Subway:	False
Recovered:		Med Utility:	False
Med Soil:	True	Oxygenate:	
Med Air:	False		
Material Code:	0001A		
Material Name:	#2 fuel oil		

Spiller Information

Spiller Name:	DAVID WIND
Spiller Company:	WM. C. MAUNZ CO. INC.
Spiller Address:	387 E DELAVAN AVE
Spiller City:	BUFFALO
Spiller State:	NY
Spiller Zip:	
Spiller Country:	001
Contact Name:	GENEVA REESE
Contact Phone:	(716) 884-2804
Contact Ext:	
Latitude:	42.904241474
Longitude:	-78.850606787

131	1 of 1	NE	0.10 / 534.96	640.35 / -7	DRUMS FOUND AT FIRE 601 NORTHLAND BUFFALO NY	NY SPILLS
---------------------	--------	----	---------------	-------------	--	-----------

Spill No:	1402816	UST Trust:	
Site ID:	496153	Spill Date:	2014-06-16 01:00:00
DER Facility ID:	451012	Received Date:	2014-06-16 09:00:00
CID:		CAC Date:	
Program Type:	ER	Insp Date:	
SWIS Code:	1502	Close Date:	2014-12-29 00:00:00
Water Body:		Create Date:	2014-06-16 09:41:00
Class:		Update Date:	2014-12-29 13:20:57.970000000
Meets Std:	False	DEC Region:	9
Penalty:	False	Lead DEC:	TDJOHNSO
REM Phase:	0	After Hours:	False

Map Key	Number of Records	Direction	Distance (mi/ft)	Elev/Diff (ft)	Site	DB
---------	-------------------	-----------	------------------	----------------	------	----

County: Erie
Contributing Factor: Abandoned Drums
Reported by: Fire Department
Referred to:
Source: Private Dwelling
Source File: NYSDEC - Environmental Remediation Data Files - Spill Data

Caller Remark:

"DISCOVERED DRUMS DURING A FIRE RESPONSE. WOULD LIKE THE DEPARTMENT TO RESPOND."

DEC Remark:

"06/16/14 TDJ WENT TO LOCATION WHERE AN OLD COLLAPSED COMMERCIAL STRUCTURE BURNED DURING A FIRE AT AN ADJACENT COMMERCIAL BUILDING FIRE. APPROX. 10-12 (55) GALLON DRUMS WERE OBSERVED IN THE CENTER OF THE BURNT WOOD AND DEBRIS. ALL DRUMS WERE SCORCHED AND WERE BULGING ON BOTH ENDS. A FEW WERE MOVED AND APPEARED EMPTY BUT A FEW HAD XSOME LIQUIDS CONTAINED. NOTHING WAS LEAKING AND NO VAPORS WERE ESCAPING. THE BUILDING WAS DUE FOR DEMOLITION SO I ADVISED TO BEGIN THE REMOVAL OF DEBRIS AS PREVIOUSLY PLANNED TO GET TO THE STAGED DRUMS. PROPERTY OWNER WILL SEE IF CONTRACTOR CAN DEAL WITH THE MOVEMENT AND POSSIBLE SAMPLING DRUM CONTENTS FOR DISPOSAL. PROPERTY OWNER ROB 716-208-7710 12/29/14 TDJ DRUMS FINALLY DUG OUT OF FIRE DAMAGE AFTER PURCHASER OF PROPERTY LEFT AREA AFTER FIRE. A FEW DRUMS WERE FUND WITH WATER AND OTHERS WERE EMPTY. WATER WAS EMPTIED AS UNCONTAMINATED INTO SEWER LINE. DRUMS SCRAPED BY CONTRACTOR. NO DISPOSAL NEEDED. NO FURTEHR ACTION FILE CLOSED TO ELECTRONIC ONLY "

Material Information

OP Unit ID:	1245648	Med Ind Air:	False
OU:	01	Med GW:	False
Material ID:	2246670	Med SW:	False
CAS No:		Med DW:	False
Material Family:	Petroleum	Med Sewer:	False
Quantity:	.00	Med Surf:	False
Units:	G	Med Subway:	False
Recovered:		Med Utility:	False
Med Soil:	True	Oxygenate:	
Med Air:	False		
Material Code:	0066A		
Material Name:	unknown petroleum		

Spiller Information

Spiller Name:
Spiller Company: MOHAMMED KHALIL
Spiller Address: 16 PERSHING
Spiller City: BUFFALO
Spiller State: NY
Spiller Zip: 14211
Spiller Country: 001
Contact Name:
Contact Phone:
Contact Ext:
Latitude: 42.918977968
Longitude: -78.837168155

132	1 of 1	WSW	0.10 / 539.86	656.29 / 9	DRUM - DODGE AT TIMON DODGE AT TIMON BUFFALO NY	NY SPILLS
---------------------	--------	-----	---------------	------------	---	-----------

Spill No:	9401953	UST Trust:	False
Site ID:	272920	Spill Date:	1994-05-03 12:00:00
DER Facility ID:	222100	Received Date:	1994-05-10 08:35:00
CID:		CAC Date:	1994-05-11 00:00:00
Program Type:	ER	Insp Date:	1994-05-11 00:00:00
SWIS Code:	1502	Close Date:	1994-05-11 00:00:00
Water Body:		Create Date:	1994-05-11 00:00:00
Class:	C3	Update Date:	1994-05-19 00:00:00

Map Key	Number of Records	Direction	Distance (mi/ft)	Elev/Diff (ft)	Site	DB
---------	-------------------	-----------	------------------	----------------	------	----

Meets Std:	True				DEC Region:	9
Penalty:	False				Lead DEC:	RMCROSSE
REM Phase:	0				After Hours:	False
County:		Erie				
Contributing Factor:		Abandoned Drums				
Reported by:		Police Department				
Referred to:						
Source:		Unknown				
Source File:		NYSDEC - Environmental Remediation Data Files - Spill Data				

Caller Remark:

"15 GALLON ABANDONED DRUM WITH GREEN LIQUID"

DEC Remark:

"Prior to Sept, 2004 data translation this spill Lead_DEC Field was RMC 05/10/94: RMC/SITE 15 GALLON CONTAINER OF CASTROL GREASE, APPEARS TO BE PURE PRODUCT, SOME SPILLAGE TO STREET. SPILLER UNKNOWN. 05/11/94: MJS/RMC/SITE REMEDIATED SPILL, PLACED THREE BAGS ROADSIDE FOR PICK UP BY CITY, GARBAGE DAY IS TODAY, NO FURTHER ACTION REQUIRED, CLOSE OUT. "

Material Information

OP Unit ID:	999018	Med Ind Air:	False
OU:	01	Med GW:	False
Material ID:	385691	Med SW:	False
CAS No:		Med DW:	False
Material Family:	Petroleum	Med Sewer:	False
Quantity:	10.00	Med Surf:	False
Units:	G	Med Subway:	False
Recovered:	9.00	Med Utility:	False
Med Soil:	True	Oxygenate:	
Med Air:	False		
Material Code:	0022		
Material Name:	waste oil/used oil		

Spiller Information

Spiller Name:	
Spiller Company:	UNKNOWN
Spiller Address:	
Spiller City:	
Spiller State:	NY
Spiller Zip:	
Spiller Country:	999
Contact Name:	
Contact Phone:	
Contact Ext:	
Latitude:	
Longitude:	

133	1 of 2	ESE	0.10 / 540.58	641.56 / -6	BUFFALO CITY OF - MLK JR PARK CASINO 175 N PARADE AVE BUFFALO NY 14211	RCRA NON GEN
---------------------	--------	------------	----------------------	--------------------	---	-------------------------

EPA Handler ID:	NYR000224915
Gen Status Universe:	No Report
Contact Name:	RISHAWN T SONUBI
Contact Address:	65, NIAGARA SQ RM 616, BUFFALO, NY, 14202, US
Contact Phone No and Ext:	716-851-5965
Contact Email:	RSONUBI@CITY-BUFFALO.COM
Contact Country:	US
County Name:	ERIE
EPA Region:	02
Land Type:	Municipal

Map Key	Number of Records	Direction	Distance (mi/ft)	Elev/Diff (ft)	Site	DB
---------	-------------------	-----------	------------------	----------------	------	----

Receive Date: 20170418
Location Latitude:
Location Longitude:

Violation/Evaluation Summary

Note: NO RECORDS: As of Nov 2022, there are no Compliance Monitoring and Enforcement (violation) records associated with this facility (EPA ID).

Handler Summary

Importer Activity: No
Mixed Waste Generator: No
Transporter Activity: No
Transfer Facility: No
Onsite Burner Exemption: No
Furnace Exemption: No
Underground Injection Activity: No
Commercial TSD: No
Used Oil Transporter: No
Used Oil Transfer Facility: No
Used Oil Processor: No
Used Oil Refiner: No
Used Oil Burner: No
Used Oil Market Burner: No
Used Oil Spec Marketer: No

Hazardous Waste Handler Details

Sequence No: 1
Receive Date: 20151202
Handler Name: BUFFALO CITY OF - MLK JR PARK CASINO
Source Type: Temporary
Federal Waste Generator Code: 2
Generator Code Description: Small Quantity Generator

Waste Code Details

Hazardous Waste Code: D008
Waste Code Description: LEAD

Hazardous Waste Handler Details

Sequence No: 1
Receive Date: 20170418
Handler Name: BUFFALO CITY OF - MLK JR PARK CASINO
Source Type: Implementer
Federal Waste Generator Code: N
Generator Code Description: Not a Generator, Verified

Waste Code Details

Hazardous Waste Code: D008
Waste Code Description: LEAD

Owner/Operator Details

Owner/Operator Ind: Current Owner	Street No: 65
Type: Municipal	Street 1: NIAGARA SQ RM 502
Name: CITY OF BUFFALO	Street 2:
Date Became Current: 18320420	City: BUFFALO

Map Key	Number of Records	Direction	Distance (mi/ft)	Elev/Diff (ft)	Site	DB
Date Ended Current:					State:	NY
Phone:		716-851-5636			Country:	US
Source Type:		Temporary			Zip Code:	14202
Owner/Operator Ind:		Current Operator			Street No:	
Type:		Municipal			Street 1:	
Name:		CITY OF BUFFALO			Street 2:	
Date Became Current:		18320420			City:	
Date Ended Current:					State:	
Phone:					Country:	
Source Type:		Implementer			Zip Code:	
Owner/Operator Ind:		Current Operator			Street No:	
Type:		Municipal			Street 1:	
Name:		CITY OF BUFFALO			Street 2:	
Date Became Current:		18320420			City:	
Date Ended Current:					State:	
Phone:					Country:	US
Source Type:		Temporary			Zip Code:	
Owner/Operator Ind:		Current Owner			Street No:	65
Type:		Municipal			Street 1:	NIAGARA SQ RM 502
Name:		CITY OF BUFFALO			Street 2:	
Date Became Current:		18320420			City:	BUFFALO
Date Ended Current:					State:	NY
Phone:		716-851-5636			Country:	US
Source Type:		Implementer			Zip Code:	14202

Historical Handler Details

Receive Dt: 20151202
Generator Code Description: Small Quantity Generator
Handler Name: BUFFALO CITY OF - MLK JR PARK CASINO

[133](#) 2 of 2 **ESE** 0.10 / 540.58 641.56 / -6 **BUFFALO CITY OF - MLK JR PARK CASINO
175 N PARADE AVE
BUFFALO NY 14211** **GEN MANIFEST**

RCRA ID: NYR000224915 **Mailing State:** NY
District Name: BUFFALO CITY OF - MLK JR PARK CASINO **Mailing ZIP:** 14211
Contact Name: JOHN LAND **Mailing ZIP Ext:**
Business Phone No: 7162859280 **Mailing Country:** USA
Mailing Street 1: C/O METRO CONTRACTING2939 **Location ZIP Ext:**
LOCKPORT RD
Mailing Street 2: 2939 LOCKPORT RD **Location Country:** USA
Mailing City: NIAGARA FALLS **Location County:** ERIE

Manifest Information

Waste Code(s):
D008: LEAD (Waste Code Description from EPA Hazardous Waste Identification)

Waste Amounts By Year:

2015: 400 Liters

[134](#) 1 of 1 **SSW** 0.10 / 550.57 625.49 / -22 **SUSPECTED OIL IN SEWER
GENESEE & JOHNSON STREETS
BUFFALO NY** **NY SPILLS**

Spill No: 9602135 **UST Trust:** False
Site ID: 251224 **Spill Date:** 1996-05-13 12:00:00

Map Key	Number of Records	Direction	Distance (mi/ft)	Elev/Diff (ft)	Site	DB
DER Facility ID:	205903				Received Date:	1996-05-14 12:20:00
CID:	349				CAC Date:	
Program Type:	ER				Insp Date:	1996-05-14 00:00:00
SWIS Code:	1502				Close Date:	1996-05-14 00:00:00
Water Body:					Create Date:	1996-05-14 00:00:00
Class:	E6				Update Date:	1996-05-22 00:00:00
Meets Std:	True				DEC Region:	9
Penalty:	False				Lead DEC:	PRINGLE
REM Phase:	0				After Hours:	False
County:		Erie				
Contributing Factor:		Other				
Reported by:		Citizen				
Referred to:						
Source:		Unknown				
Source File:		NYSDEC - Environmental Remediation Data Files - Spill Data				

Caller Remark:

"OIL IN STREET SEWERS, CALLER SUSPECTS REPAIR SHOP ON THE CORNER"

DEC Remark:

"Prior to Sept, 2004 data translation this spill Lead_DEC Field was MNP 05/14/96: MNP INSP. NO OIL IN SEWER RECEIVER. ONLY FOUND WATER FROM LEAKING FIRE HYDRANT ON JOHNSON STREET. NO FURTHER ACTION NEEDED, COMPLETE."

Material Information

OP Unit ID:	1033692	Med Ind Air:	False
OU:	01	Med GW:	False
Material ID:	351934	Med SW:	False
CAS No:		Med DW:	False
Material Family:	Other	Med Sewer:	True
Quantity:	.00	Med Surf:	False
Units:	G	Med Subway:	False
Recovered:	.00	Med Utility:	False
Med Soil:	False	Oxygenate:	
Med Air:	False		
Material Code:	1888A		
Material Name:	water runoff		

Spiller Information

Spiller Name:	
Spiller Company:	NONE
Spiller Address:	
Spiller City:	
Spiller State:	NY
Spiller Zip:	
Spiller Country:	999
Contact Name:	
Contact Phone:	
Contact Ext:	
Latitude:	42.898537992
Longitude:	-78.848313020

135	1 of 1	NNW	0.10 / 553.88	624.84 / -23	NIAGARA LUTHERAN NURSING 64 HAGER STREET BUFFALO NY	LST
---------------------	--------	------------	----------------------	---------------------	--	------------

Spill No:	9913300	REM Phase:	0
Site ID:	209604	UST Trust:	True
DER Facility ID:	173778	Spill Date:	2000-02-23 15:00:00
CID:	388	Rcvd Date:	2000-02-23 17:55:00
Program Type:	ER	CAC Date:	
SWIS Code:	1502	Insp Date:	2000-05-01 00:00:00

Map Key	Number of Records	Direction	Distance (mi/ft)	Elev/Diff (ft)	Site	DB
Contribute Factor:	Tank Test Failure				Close Date: 2000-12-05 00:00:00	
Water Body:					Create Date: 2000-02-23 00:00:00	
Class:	B3				Update Date: 2001-01-19 00:00:00	
Meets Std:	True				DEC Region: 9	
Penalty:	False				Lead DEC: RJJONAK	
County:	Erie				After Hours: True	
Referred to:						
Reported by:	Tank Tester					
Source:	Institutional, Educational, Gov., Other					
Source File:	NYSDEC - Environmental Remediation Data Files - Spill Data					

Caller Remark:

"caller reports tested tank an dtank failed. tank tester is recommneding excavation, they believe their may possibly be a hole in tank."

Dec Remark:

"Prior to Sept, 2004 data translation this spill Lead_DEC Field was RJJ 02/24/2000...RJJ TELECON BYRON BAKER FROM NIAGARA LUTHERAN NURSING...HE SAID THAT THEIR 1000 GALLON DIESEL TANK FAILED A TANK TEST YESTERDAY AND THAT THEY WILL REMOVE THE TANK AND PUT IN A NEW TANK, AFTER THEY GET 3 QUOTES...I TOLD HIM OF THEIR REQUIREMENTS AND I SENT HIM A LETTER EXPLAINING HIS RESPONSIBILTY...HE WILL CALL ME WHEN THEY BEGIN TO EXCAVATE. 05/01/2000: RMC TELECON PETER HITCHCOCK OF ELMWOOD TANK, 694-0106, THEY REMOVED UST, SOME CONTAMINATION FOUND, HOLE WILL BE OPENED UNTIL TOMORROW AT 9AM. 05/01/2000: RJJ SITE INVESTIGATION AT 1400...MEET WITH BYRON BAKER AND PETER HITCHCOCK, TANK WAS REMOVED AND PIT AREA LOOKED AND SMELLED CLEAN...ELMWOOD TANK TOOK SAMPLES FROM ALL 4 SIDES AND FLOOR, WHICH WAS A CONCRETE PAD, THEY WILL SEND ME THE RESULTS AND THE SOIL DISPOSAL RECEIPTS. 10/13/2000: RJJ TELECON JOE SALM OF ELMWOOD TANK, HE SAID THAT PETER HICHCOCK HAS LEFT THEIR COMPANY, AND THIS IS THE REASON I HAVE NOT RECEIVED THE FINAL REPORT FOR THE TANK REMOVAL... HE WILL SEND ME ALL THE INFORMATION I NEED TO CLOSE OUT THIS SPILL. 12/05/2000: RJJ RECEIVED THE ANALYTICAL RESULTS AND SOIL DISPOSAL RECEIPTS FROM JOE SALM...ALL THE RESULTS ARE BELOW OUR 'STARS' AND ALL THE SOIL DISPOSAL RECEIPTS ARE IN ORDER...DRAFTED AND SENT A CLOSURE LETTER...NO FURTHER ACTION NEEDED...SPILL CLOSED OUT."

Material Information

OP Unit ID:	1087828	Med in Air:	False
OU:	01	Med GW:	False
Material ID:	295159	Med SW:	False
CAS No:		Med DW:	False
Material Family:	Petroleum	Med Sewer:	False
Quantity:	.00	Med Surf:	False
Units:	G	Med Subway:	False
Recovered:	.00	Med Utility:	False
Med Soil:	True	Oxygenate:	
Med Air:	False		
Material Code:	0008		
Material Name:	diesel		

Spiller Information

Spiller Name:	BYRON BAKER
Spiller Company:	NIAGARA LUTHERAN NURSING
Spiller Address:	64 HAGER STREET
Spiller City:	BUFFALO
Spiller State:	NY
Spiller Zip:	14208-
Spiller Country:	001
Contact Name:	
Contact Phone:	
Contact Ext:	
Latitude:	42.920562230
Longitude:	-78.848277990

Tank Test Information

Spill Tank ID:	1548070	Source:	
Tank No:	1	Leak Rate:	.00
Tank Size:	1000	Gross Fail:	

Map Key	Number of Records	Direction	Distance (mi/ft)	Elev/Diff (ft)	Site	DB
Material:	0008				Modified by:	Spills
EPA UST:					Last Modified:	2004-10-01 04:00:45.14000000
UST:					Test Method:	03
Cause:						
Alt Test Method:		Horner EZ Check I or II				

[136](#) 1 of 2 **NNE** 0.11 / 554.91 642.88 / -5 **F M C CORP** **125 MOHICAN AVE** **BUFFALO NY 14211** **RCRA NON GEN**

EPA Handler ID: NYD986870079
Gen Status Universe: No Report
Contact Name:
Contact Address: PO BOX 845, BUFFALO, NY, 14240, US
Contact Phone No and Ext:
Contact Email:
Contact Country: US
County Name: ERIE
EPA Region: 02
Land Type:
Receive Date: 20070101
Location Latitude: 42.921107
Location Longitude: -78.840744

Violation/Evaluation Summary

Note: NO RECORDS: As of Nov 2022, there are no Compliance Monitoring and Enforcement (violation) records associated with this facility (EPA ID).

Handler Summary

Importer Activity: No
Mixed Waste Generator: No
Transporter Activity: No
Transfer Facility: No
Onsite Burner Exemption: No
Furnace Exemption: No
Underground Injection Activity: No
Commercial TSD: No
Used Oil Transporter: No
Used Oil Transfer Facility: No
Used Oil Processor: No
Used Oil Refiner: No
Used Oil Burner: No
Used Oil Market Burner: No
Used Oil Spec Marketer: No

Hazardous Waste Handler Details

Sequence No: 1
Receive Date: 19900301
Handler Name: F M C CORPORATION
Source Type: Annual/Biennial Report
Federal Waste Generator Code: 1
Generator Code Description: Large Quantity Generator

Hazardous Waste Handler Details

Sequence No: 1
Receive Date: 19950413
Handler Name: F M C CORP
Source Type: Implementer
Federal Waste Generator Code: N

Map Key	Number of Records	Direction	Distance (mi/ft)	Elev/Diff (ft)	Site	DB
---------	-------------------	-----------	------------------	----------------	------	----

Generator Code Description: Not a Generator, Verified

Waste Code Details

Hazardous Waste Code: NONE
Waste Code Description: DESCRIPTION

Hazardous Waste Handler Details

Sequence No: 2
Receive Date: 20060101
Handler Name: F M C CORP
Source Type: Implementer
Federal Waste Generator Code: N
Generator Code Description: Not a Generator, Verified

Hazardous Waste Handler Details

Sequence No: 1
Receive Date: 19880613
Handler Name: F M C CORP
Source Type: Notification
Federal Waste Generator Code: 1
Generator Code Description: Large Quantity Generator

Waste Code Details

Hazardous Waste Code: D002
Waste Code Description: CORROSIVE WASTE

Hazardous Waste Handler Details

Sequence No: 3
Receive Date: 20070101
Handler Name: F M C CORP
Source Type: Implementer
Federal Waste Generator Code: N
Generator Code Description: Not a Generator, Verified

Owner/Operator Details

Owner/Operator Ind: Current Owner	Street No:	
Type: Private	Street 1:	NOT REQUIRED
Name: COLONIAL IRON WORKS INC	Street 2:	
Date Became Current:	City:	NOT REQUIRED
Date Ended Current:	State:	WY
Phone: 212-555-1212	Country:	US
Source Type: Implementer	Zip Code:	99999

Owner/Operator Ind: Current Owner	Street No:	
Type: Private	Street 1:	NOT REQUIRED
Name: COLONIAL IRON WORKS INC	Street 2:	
Date Became Current:	City:	NOT REQUIRED
Date Ended Current:	State:	WY
Phone: 212-555-1212	Country:	
Source Type: Notification	Zip Code:	99999

Owner/Operator Ind: Current Operator	Street No:	
Type: Private	Street 1:	NOT REQUIRED
Name: COLONIAL IRON WORKS INC	Street 2:	
Date Became Current:	City:	NOT REQUIRED
Date Ended Current:	State:	WY

Map Key	Number of Records	Direction	Distance (mi/ft)	Elev/Diff (ft)	Site	DB
Phone:	212-555-1212				Country:	US
Source Type:	Implementer				Zip Code:	99999

Historical Handler Details

Receive Dt: 19900301
 Generator Code Description: Large Quantity Generator
 Handler Name: F M C CORPORATION

Receive Dt: 20060101
 Generator Code Description: Not a Generator, Verified
 Handler Name: F M C CORP

Receive Dt: 19880613
 Generator Code Description: Large Quantity Generator
 Handler Name: F M C CORP

Receive Dt: 19950413
 Generator Code Description: Not a Generator, Verified
 Handler Name: F M C CORP

[136](#) 2 of 2 **NNE** 0.11 / 554.91 642.88 / -5 **FMC CORP
125 MOHICAN AVE
BUFFALO NY 14211** **GEN
MANIFEST**

RCRA ID:	NYD986870079	Mailing State:	NY
District Name:	FMC CORP	Mailing ZIP:	14240
Contact Name:	FMC CORP	Mailing ZIP Ext:	
Business Phone No:	7168790485	Mailing Country:	USA
Mailing Street 1:	PO BOX 845	Location ZIP Ext:	1021
Mailing Street 2:		Location Country:	USA
Mailing City:	BUFFALO	Location County:	ERIE

Manifest Information

Waste Code(s):

D002: CORROSIVE WASTE (Waste Code Description from EPA Hazardous Waste Identification)

Waste Amounts By Year:

1988: 1300 Gallons; 770 Gallons
 1989: 1370 Gallons; 1650 Gallons; 1200 Gallons; 1600 Gallons

[137](#) 1 of 1 **NNE** 0.11 / 582.06 643.52 / -4 **FRONTIER PLATING
68 BUELL RD (68 DIGNITY
CIRCLE)
BUFFALO NY** **NY SPILLS**

Spill No:	1205327	UST Trust:	False
Site ID:	468255	Spill Date:	2012-08-27 10:25:00
DER Facility ID:	422550	Received Date:	2012-08-27 10:25:00
CID:		CAC Date:	
Program Type:	ER	Insp Date:	
SWIS Code:	1502	Close Date:	2012-08-27 00:00:00
Water Body:		Create Date:	2012-08-27 10:30:00
Class:	E6	Update Date:	2012-08-29 11:49:23.840000000
Meets Std:	False	DEC Region:	9
Penalty:	False	Lead DEC:	FXGALLEG
REM Phase:	0	After Hours:	False
County:	Erie		
Contributing Factor:	Housekeeping		
Reported by:	Other		
Referred to:	SOLID AND HAZARDOUS MATERIALS		

Map Key	Number of Records	Direction	Distance (mi/ft)	Elev/Diff (ft)	Site	DB
---------	-------------------	-----------	------------------	----------------	------	----

Source: Commercial/Industrial
Source File: NYSDEC - Environmental Remediation Data Files - Spill Data

Caller Remark:

"Caller claims many leaking tanks at facility both inside and outside locations. Complainant also thinks material may be entering sewer system"

DEC Remark:

"8/27/12 SPILL REFERRED TO DIVISION OF SOLID AND HAZARDOUS MATERIALS FOR FOLLOW UP. FRONTIER PLATING IS CURRENTLY INSPECTED BY THEM AND THERE HAVE BEEN NO VIOLATIONS. NO FURTHER ACTION BY SPILLS IS POSSIBLE. CLOSED. ELECTRONIC FILE ONLY. 8/29/12 FG NANCY LOSTER (DMM), NELSON SCHNABEL (RCRA) SITE INSPECTION. OPERATION INVOLVES TWO VATS OUTSIDE, ONE SOAP AND ONE A MILD ACID. SOLID WASTE AND RCRA REQUIRED CONTAINMENT UNDER THE ACID VAT AND THAT THE RAW MATERIALS BE PLACED INSIDE. THE OWNER INDICATED THEY WOULD CARRY THIS OUT WITHIN A MONTH. OIL IS DRAINED OFF PARTS WHICH DRIP TO A PAN WHICH IS THEN DUMPED BACK FOR REUSE. SOME MINOR STAINS WERE NOTED ON THE CONCRETE. THE OWNER SAID THEY CLEAN THE SPILLS UP AS SOON AS THEY HAPPEN AND THEY ARE MINOR. FG TOLD THEM THAT THEY MUST REPORT SPILLS IF THEY ARE NOT IMMEDIATELY CLEANED UP OR ARE LARGER THAN 5 GALLONS."

Material Information

OP Unit ID:	1218186	Med Ind Air:	False
OU:	01	Med GW:	False
Material ID:	2216558	Med SW:	False
CAS No:		Med DW:	False
Material Family:	Other	Med Sewer:	True
Quantity:		Med Surf:	False
Units:	G	Med Subway:	False
Recovered:		Med Utility:	False
Med Soil:	True	Oxygenate:	
Med Air:	False		
Material Code:	0064A		
Material Name:	unknown material		

Spiller Information

Spiller Name:
Spiller Company: FRONTIER PLATING
Spiller Address:
Spiller City:
Spiller State: NY
Spiller Zip:
Spiller Country: 999
Contact Name: UNKNOWN
Contact Phone:
Contact Ext:
Latitude: 42.917850102
Longitude: -78.795432368

138	1 of 13	NNE	0.11 / 591.82	644.44 / -3	Vibratech Inc. 537 East Delavan Buffalo NY 14211	VAPOR
---------------------	---------	-----	---------------	-------------	--	-------

Site Code:	915165	Town:	Buffalo (c)
Vapor Ins Eval Stat:	Underway	X Coordinate:	186810.99992
Program:	State Superfund Program	Y Coordinate:	4759118.00004
Site Class:	02	Method:	4.3
Address 2:		Accuracy:	variable
County:	Erie	Accuracy Unit:	

138	2 of 13	NNE	0.11 / 591.82	644.44 / -3	USEPA - REGION II - VIBRATECH SITE 537 E DELAVAN AVE BUFFALO NY 14211	RCRA LQG
---------------------	---------	-----	---------------	-------------	--	----------

Map Key	Number of Records	Direction	Distance (mi/ft)	Elev/Diff (ft)	Site	DB
EPA Handler ID:		NYD083530428				
Gen Status Universe:		Large Quantity Generator				
Contact Name:		KEVIN MATHEIS				
Contact Address:						
Contact Phone No and Ext:		716-551-5944				
Contact Email:		MATHEIS.KEVIN@EPA.GOV				
Contact Country:						
County Name:		ERIE				
EPA Region:		02				
Land Type:		Private				
Receive Date:		20100216				
Location Latitude:		42.920415				
Location Longitude:		-78.836784				

Violation/Evaluation Summary

Note: NO VIOLATIONS: All of the compliance records associated with this facility (EPA ID) indicate NO VIOLATIONS; Compliance Monitoring and Enforcement table dated Nov, 2022.

Evaluation Details

Evaluation Start Date: 19930323
Evaluation Type Description: COMPLIANCE EVALUATION INSPECTION ON-SITE
Violation Short Description:
Return to Compliance Date:
Evaluation Agency: State

Evaluation Start Date: 19870717
Evaluation Type Description: COMPLIANCE EVALUATION INSPECTION ON-SITE
Violation Short Description:
Return to Compliance Date:
Evaluation Agency: State

Evaluation Start Date: 20010530
Evaluation Type Description: COMPLIANCE EVALUATION INSPECTION ON-SITE
Violation Short Description:
Return to Compliance Date:
Evaluation Agency: State

Handler Summary

Importer Activity: No
Mixed Waste Generator: No
Transporter Activity: No
Transfer Facility: No
Onsite Burner Exemption: No
Furnace Exemption: No
Underground Injection Activity: No
Commercial TSD: No
Used Oil Transporter: No
Used Oil Transfer Facility: No
Used Oil Processor: No
Used Oil Refiner: No
Used Oil Burner: No
Used Oil Market Burner: No
Used Oil Spec Marketer: No

Hazardous Waste Handler Details

Sequence No: 3
Receive Date: 20070101
Handler Name: VIBRATECH INC A UNIT OF IDEX
Federal Waste Generator Code: N
Generator Code Description: Not a Generator, Verified

Source Type: Implementer

Hazardous Waste Handler Details

Sequence No: 2
 Receive Date: 20060101
 Handler Name: VIBRATECH INC A UNIT OF IDEX
 Federal Waste Generator Code: N
 Generator Code Description: Not a Generator, Verified
 Source Type: Implementer

Hazardous Waste Handler Details

Sequence No: 1
 Receive Date: 20100216
 Handler Name: USEPA - REGION II - VIBRATECH SITE
 Federal Waste Generator Code: 1
 Generator Code Description: Large Quantity Generator
 Source Type: Annual/Biennial Report update with Notification

Waste Code Details

Hazardous Waste Code: B007
 Waste Code Description: Other PCB wastes, including contaminated soil, solids, sludges, clothing, rags and dredge material.

Hazardous Waste Code: D022
 Waste Code Description: CHLOROFORM

Hazardous Waste Code: D024
 Waste Code Description: M-CRESOL

Hazardous Waste Code: D008
 Waste Code Description: LEAD

Hazardous Waste Code: D019
 Waste Code Description: CARBON TETRACHLORIDE

Hazardous Waste Code: D021
 Waste Code Description: CHLOROBENZENE

Hazardous Waste Code: D009
 Waste Code Description: MERCURY

Hazardous Waste Code: D023
 Waste Code Description: O-CRESOL

Hazardous Waste Code: D001
 Waste Code Description: IGNITABLE WASTE

Hazardous Waste Code: D018
 Waste Code Description: BENZENE

Hazardous Waste Code: D006
 Waste Code Description: CADMIUM

Hazardous Waste Handler Details

Sequence No: 1
 Receive Date: 19990708
 Handler Name: VIBRATECH INC A UNIT OF IDEX
 Federal Waste Generator Code: N
 Generator Code Description: Not a Generator, Verified
 Source Type: Implementer

<i>Map Key</i>	<i>Number of Records</i>	<i>Direction</i>	<i>Distance (mi/ft)</i>	<i>Elev/Diff (ft)</i>	<i>Site</i>	<i>DB</i>
----------------	--------------------------	------------------	-------------------------	-----------------------	-------------	-----------

Hazardous Waste Handler Details

Sequence No: 1
Receive Date: 19800818
Handler Name: VIBRATECH INC A UNIT OF IDEX
Federal Waste Generator Code: 1
Generator Code Description: Large Quantity Generator
Source Type: Notification

Waste Code Details

Hazardous Waste Code: D002
Waste Code Description: CORROSIVE WASTE

Hazardous Waste Code: U226
Waste Code Description: ETHANE, 1,1,1-TRICHLORO- (OR) METHYL CHLOROFORM

Hazardous Waste Code: F006
Waste Code Description: WASTEWATER TREATMENT SLUDGES FROM ELECTROPLATING OPERATIONS, EXCEPT FROM THE FOLLOWING PROCESSES: (1) SULFURIC ACID ANODIZING OF ALUMINUM; (2) TIN PLATING ON CARBON STEEL; (3) ZINC PLATING (SEGREGATED BASIS) ON CARBON STEEL; (4) ALUMINUM OR ZINC-ALUMINUM PLATING ON CARBON STEEL; (5) CLEANING/STRIPPING ASSOCIATED WITH TIN, ZINC, AND ALUMINUM PLATING ON CARBON STEEL; AND (6) CHEMICAL ETCHING AND MILLING OF ALUMINUM.

Hazardous Waste Code: U239
Waste Code Description: BENZENE, DIMETHYL- (I,T) (OR) XYLENE (I)

Hazardous Waste Code: F005
Waste Code Description: THE FOLLOWING SPENT NONHALOGENATED SOLVENTS: TOLUENE, METHYL ETHYL KETONE, CARBON DISULFIDE, ISOBUTANOL, PYRIDINE, BENZENE, 2-ETHOXYETHANOL, AND 2-NITROPROPANE; ALL SPENT SOLVENT MIXTURES/BLENDS CONTAINING, BEFORE USE, A TOTAL OF TEN PERCENT OR MORE (BY VOLUME) OF ONE OR MORE OF THE ABOVE NONHALOGENATED SOLVENTS OR THOSE SOLVENTS LISTED IN F001, F002, OR F004; AND STILL BOTTOMS FROM THE RECOVERY OF THESE SPENT SOLVENTS AND SPENT SOLVENT MIXTURES.

Hazardous Waste Code: F001
Waste Code Description: THE FOLLOWING SPENT HALOGENATED SOLVENTS USED IN DEGREASING: TETRACHLOROETHYLENE, TRICHLOROETHYLENE, METHYLENE CHLORIDE, 1,1,1-TRICHLOROETHANE, CARBON TETRACHLORIDE AND CHLORINATED FLUOROCARBONS; ALL SPENT SOLVENT MIXTURES/BLENDS USED IN DEGREASING CONTAINING, BEFORE USE, A TOTAL OF TEN PERCENT OR MORE (BY VOLUME) OF ONE OR MORE OF THE ABOVE HALOGENATED SOLVENTS OR THOSE SOLVENTS LISTED IN F002, F004, AND F005; AND STILL BOTTOMS FROM THE RECOVERY OF THESE SPENT SOLVENTS AND SPENT SOLVENT MIXTURES.

Hazardous Waste Code: U159
Waste Code Description: 2-BUTANONE (I,T) (OR) METHYL ETHYL KETONE (MEK) (I,T)

Hazardous Waste Code: F003
Waste Code Description: THE FOLLOWING SPENT NONHALOGENATED SOLVENTS: XYLENE, ACETONE, ETHYL ACETATE, ETHYL BENZENE, ETHYL ETHER, METHYL ISOBUTYL KETONE, N-BUTYL ALCOHOL, CYCLOHEXANONE, AND METHANOL; ALL SPENT SOLVENT MIXTURES/BLENDS CONTAINING, BEFORE USE, ONLY THE ABOVE SPENT NONHALOGENATED SOLVENTS; AND ALL SPENT SOLVENT MIXTURES/BLENDS CONTAINING, BEFORE USE, ONE OR MORE OF THE ABOVE NONHALOGENATED SOLVENTS, AND A TOTAL OF TEN PERCENT OR MORE (BY VOLUME) OF ONE OR MORE OF THOSE SOLVENTS LISTED IN F001, F002, F004, AND F005; AND STILL BOTTOMS FROM THE RECOVERY OF THESE SPENT SOLVENTS AND SPENT SOLVENT MIXTURES.

Hazardous Waste Code: F007
Waste Code Description: SPENT CYANIDE PLATING BATH SOLUTIONS FROM ELECTROPLATING OPERATIONS.

Hazardous Waste Code: F009
Waste Code Description: SPENT STRIPPING AND CLEANING BATH SOLUTIONS FROM ELECTROPLATING OPERATIONS IN WHICH CYANIDES ARE USED IN THE PROCESS.

Hazardous Waste Code: F008
Waste Code Description: PLATING BATH RESIDUES FROM THE BOTTOM OF PLATING BATHS FROM ELECTROPLATING OPERATIONS IN WHICH CYANIDES ARE USED IN THE PROCESS.

Map Key	Number of Records	Direction	Distance (mi/ft)	Elev/Diff (ft)	Site	DB
Hazardous Waste Code:		U002				
Waste Code Description:		2-PROPANONE (I) (OR) ACETONE (I)				
Hazardous Waste Code:		U161				
Waste Code Description:		4-METHYL-2-PENTANONE (I) (OR) METHYL ISOBUTYL KETONE (I) (OR) PENTANOL, 4-METHYL-				
Hazardous Waste Code:		U210				
Waste Code Description:		ETHENE, TETRACHLORO- (OR) TETRACHLOROETHYLENE				
Hazardous Waste Code:		F017				
Waste Code Description:		DESCRIPTION				
Hazardous Waste Code:		U162				
Waste Code Description:		2-PROPENOIC ACID, 2-METHYL-, METHYL ESTER (I,T) (OR) METHYL METHACRYLATE (I,T)				
Hazardous Waste Code:		U160				
Waste Code Description:		2-BUTANONE, PEROXIDE (R,T) (OR) METHYL ETHYL KETONE PEROXIDE (R,T)				
Hazardous Waste Code:		D001				
Waste Code Description:		IGNITABLE WASTE				
Hazardous Waste Code:		U080				
Waste Code Description:		METHANE, DICHLORO- (OR) METHYLENE CHLORIDE				

Owner/Operator Details

Owner/Operator Ind:	Current Owner	Street No:	
Type:	Private	Street 1:	NOT REQUIRED
Name:	IDEX CORP	Street 2:	
Date Became Current:		City:	NOT REQUIRED
Date Ended Current:		State:	WY
Phone:	212-555-1212	Country:	US
Source Type:	Implementer	Zip Code:	99999
Owner/Operator Ind:	Current Operator	Street No:	537
Type:	Private	Street 1:	DELAVAN AVE
Name:	MARIO PUGLIESI - LAST OWNER OF RECORD AT	Street 2:	
Date Became Current:	19900101	City:	BUFFALO
Date Ended Current:		State:	NY
Phone:		Country:	US
Source Type:	Annual/Biennial Report update with Notification	Zip Code:	14211
Owner/Operator Ind:	Current Owner	Street No:	537
Type:	Private	Street 1:	DELAVAN AVE
Name:	MARIO PUGLIESI	Street 2:	
Date Became Current:	19791231	City:	BUFFALO
Date Ended Current:		State:	NY
Phone:		Country:	US
Source Type:	Annual/Biennial Report update with Notification	Zip Code:	14211
Owner/Operator Ind:	Current Owner	Street No:	
Type:	Private	Street 1:	NOT REQUIRED
Name:	IDEX CORP	Street 2:	
Date Became Current:		City:	NOT REQUIRED
Date Ended Current:		State:	WY
Phone:	212-555-1212	Country:	
Source Type:	Notification	Zip Code:	99999
Owner/Operator Ind:	Current Operator	Street No:	
Type:	Private	Street 1:	NOT REQUIRED
Name:	IDEX CORP	Street 2:	
Date Became Current:		City:	NOT REQUIRED
Date Ended Current:		State:	WY
Phone:	212-555-1212	Country:	US
Source Type:	Implementer	Zip Code:	99999

Map Key	Number of Records	Direction	Distance (mi/ft)	Elev/Diff (ft)	Site	DB
---------	-------------------	-----------	------------------	----------------	------	----

Historical Handler Details

Receive Dt: 20060101
 Generator Code Description: Not a Generator, Verified
 Handler Name: VIBRATECH INC A UNIT OF IDEX

Receive Dt: 20070101
 Generator Code Description: Not a Generator, Verified
 Handler Name: VIBRATECH INC A UNIT OF IDEX

Receive Dt: 19990708
 Generator Code Description: Not a Generator, Verified
 Handler Name: VIBRATECH INC A UNIT OF IDEX

Receive Dt: 19800818
 Generator Code Description: Large Quantity Generator
 Handler Name: VIBRATECH INC A UNIT OF IDEX

138	3 of 13	NNE	0.11 / 591.82	644.44 / -3	WORLD SERIES OF SPORTS NY INC. 537 E DELAVAN AVE Buffalo NY 14211	AST
---------------------	---------	-----	---------------	-------------	---	-----

Site ID: 52432
 Site Status: Unregulated/Closed
 Program No: 9-054313
 Program Type Code: PBS
 Program Type Desc: Petroleum Bulk Storage Program
 Site Type: Manufacturing (Other than Chemical)/Processing

Expiry: N/A
 County: Erie
 UTM X: 186844.22040
 UTM Y: 4759085.61145

Tank Information

Prog No: 9-054313
 Tank ID: 161689
 Tank No: 3
 Tank Status: 3
 Tank Status Desc: Closed - Removed
 Tank Type: 01
 Tank Type Desc: Steel/Carbon Steel/Iron
 Install Date:
 Close Date: 07/01/1996
 Tk Out of Serv Dt:
 Capacity (Gal): 15000
 Registered: True
 Tank Model:
 Pipe Model:
 Tank Location: 1
 Tank Location Desc: Aboveground-contact w/ soil
 Category: 1
 Category Desc: Category 1 means a tank which was installed before December 27, 1986
 Subpart:
 Subpart Desc:
 Tank Owner Name:
 Tank Owner Address:

UDC Ind: 1
 Red Tag Start Date:
 Red Tag End Date:
 Tank Last Test:
 Tank Next Test Due:
 Test Method: NN
 Line Last Test Due:
 Next Line Test Due:
 Line Test Method:
 Class A Operator:
 Class B Operator:
 Modified by: MJGRIFFI
 Last Modified: 05/09/2022

Material Information

Material Name: #6 fuel oil (on-site consumption)
 Percent: 100.00

Equipment Information

Equipment: A00
 Code Name: None

Map Key	Number of Records	Direction	Distance (mi/ft)	Elev/Diff (ft)	Site	DB
Type:		Tank Internal Protection				
Equipment:		D01				
Code Name:		Steel/Carbon Steel/Iron				
Type:		Pipe Type				
Equipment:		H00				
Code Name:		None				
Type:		Tank Leak Detection				
Equipment:		C03				
Code Name:		Aboveground/Underground Combination				
Type:		Pipe Location				
Equipment:		G01				
Code Name:		Diking (Aboveground)				
Type:		Tank Secondary Containment				
Equipment:		I00				
Code Name:		None				
Type:		Overfill				
Equipment:		B00				
Code Name:		None				
Type:		Tank External Protection				
Equipment:		F00				
Code Name:		None				
Type:		Pipe External Protection				

Tank Information

Prog No:	9-054313	UDC Ind:	1
Tank ID:	161691	Red Tag Start Date:	
Tank No:	5	Red Tag End Date:	
Tank Status:	4	Tank Last Test:	
Tank Status Desc:	Closed - In Place	Tank Next Test Due:	
Tank Type:	01	Test Method:	NN
Tank Type Desc:	Steel/Carbon Steel/Iron	Line Last Test Due:	
Install Date:	06/01/1986	Next Line Test Due:	
Close Date:	10/01/1995	Line Test Method:	
Tk Out of Serv Dt:		Class A Operator:	
Capacity (Gal):	3000	Class B Operator:	
Registered:	True	Modified by:	MJGRIFFI
Tank Model:		Last Modified:	05/09/2022
Pipe Model:			
Tank Location:	3		
Tank Location Desc:	Aboveground on saddles, legs, stilts, rack or cradle		
Category:	2		
Category Desc:	Category 2 means a tank which was installed from December 27, 1986 through October 11, 2015		
Subpart:			
Subpart Desc:			
Tank Owner Name:			
Tank Owner Address:			

Material Information

Material Name:	diesel
Percent:	100.00

Equipment Information

Equipment:	C01
Code Name:	Aboveground
Type:	Pipe Location

Map Key	Number of Records	Direction	Distance (mi/ft)	Elev/Diff (ft)	Site	DB
Equipment:		F01				
Code Name:		Painted/Asphalt Coating				
Type:		Pipe External Protection				
Equipment:		J02				
Code Name:		Suction Dispenser				
Type:		Dispenser				
Equipment:		H00				
Code Name:		None				
Type:		Tank Leak Detection				
Equipment:		G01				
Code Name:		Diking (Aboveground)				
Type:		Tank Secondary Containment				
Equipment:		A00				
Code Name:		None				
Type:		Tank Internal Protection				
Equipment:		B01				
Code Name:		Painted/Asphalt Coating				
Type:		Tank External Protection				
Equipment:		I04				
Code Name:		Product Level Gauge (A/G)				
Type:		Overfill				
Equipment:		D01				
Code Name:		Steel/Carbon Steel/Iron				
Type:		Pipe Type				
Equipment:		I05				
Code Name:		Vent Whistle				
Type:		Overfill				

Tank Information

Prog No:	9-054313	UDC Ind:	1
Tank ID:	161690	Red Tag Start Date:	
Tank No:	4	Red Tag End Date:	
Tank Status:	3	Tank Last Test:	
Tank Status Desc:	Closed - Removed	Tank Next Test Due:	
Tank Type:	01	Test Method:	NN
Tank Type Desc:	Steel/Carbon Steel/Iron	Line Last Test Due:	
Install Date:		Next Line Test Due:	
Close Date:	07/01/1996	Line Test Method:	
Tk Out of Serv Dt:		Class A Operator:	
Capacity (Gal):	15000	Class B Operator:	
Registered:	True	Modified by:	MJGRIFFI
Tank Model:		Last Modified:	05/09/2022
Pipe Model:			
Tank Location:	1		
Tank Location Desc:	Aboveground-contact w/ soil		
Category:	1		
Category Desc:	Category 1 means a tank which was installed before December 27, 1986		
Subpart:			
Subpart Desc:			
Tank Owner Name:			
Tank Owner Address:			

Material Information

Material Name:	#6 fuel oil (on-site consumption)
Percent:	100.00

<i>Map Key</i>	<i>Number of Records</i>	<i>Direction</i>	<i>Distance (mi/ft)</i>	<i>Elev/Diff (ft)</i>	<i>Site</i>	<i>DB</i>
----------------	--------------------------	------------------	-------------------------	-----------------------	-------------	-----------

Equipment Information

Equipment:	H00
Code Name:	None
Type:	Tank Leak Detection
Equipment:	B00
Code Name:	None
Type:	Tank External Protection
Equipment:	F00
Code Name:	None
Type:	Pipe External Protection
Equipment:	I00
Code Name:	None
Type:	Overfill
Equipment:	C03
Code Name:	Aboveground/Underground Combination
Type:	Pipe Location
Equipment:	A00
Code Name:	None
Type:	Tank Internal Protection
Equipment:	D01
Code Name:	Steel/Carbon Steel/Iron
Type:	Pipe Type
Equipment:	G01
Code Name:	Diking (Aboveground)
Type:	Tank Secondary Containment

Affiliation Information

Affiliation Type:	07
Affiliation Name:	Mail Contact
Affiliation Sub Type:	NNN
Company:	WORLD SERIES OF SPORTS NEW YORK INC
Contact Title:	
Contact Name:	MARIO PUGLIESE
Address1:	P O BOX 347
Address2:	
City:	LEWISTON
State:	NY
Zip Code:	14092
Country Code:	001
Phone:	(716) 895-8000
Phone Ext:	
Email:	
Fax:	

Affiliation Type:	01
Affiliation Name:	Facility Owner
Affiliation Sub Type:	E
Company:	MARIO PUGLIESE
Contact Title:	
Contact Name:	
Address1:	5268 LEWISTON ROAD
Address2:	
City:	LEWISTON
State:	NY
Zip Code:	14092
Country Code:	001
Phone:	(716) 285-0639
Phone Ext:	

Map Key	Number of Records	Direction	Distance (mi/ft)	Elev/Diff (ft)	Site	DB
---------	-------------------	-----------	------------------	----------------	------	----

Email:
Fax:

Affiliation Type: 04
Affiliation Name: Facility Operator
Affiliation Sub Type: NNN
Company: WORLD SERIES OF SPORTS NY INC.
Contact Title:
Contact Name: MARIO PUGLIESE
Address1:
Address2:
City:
State: NN
Zip Code:
Country Code: 001
Phone: (716) 895-8000
Phone Ext:
Email:
Fax:

Affiliation Type: 11
Affiliation Name: Emergency Contact
Affiliation Sub Type: NNN
Company: MARIO PUGLIESE
Contact Title:
Contact Name: MARIO PUGLIESE
Address1:
Address2:
City:
State: NN
Zip Code:
Country Code: 001
Phone: (716) 285-0639
Phone Ext:
Email:
Fax:

138	4 of 13	NNE	0.11 / 591.82	644.44 / -3	WORLD SERIES OF SPORTS NY INC. 537 E DELAVAN AVE Buffalo NY 14211	UST
---------------------	---------	-----	---------------	-------------	---	-----

Site ID: 52432
Site Status: Unregulated/Closed
Program No: 9-054313
Program Type Code: PBS
Program Type Desc: Petroleum Bulk Storage Program
Site Type: Manufacturing (Other than Chemical)/Processing

Expiry: N/A
County: Erie
UTM X: 186844.22040
UTM Y: 4759085.61145

Tank Information

Prog No: 9-054313
Tank ID: 161687
Tank No: 1
Tank Status: 4
Tank Status Desc: Closed - In Place
Tank Type: 01
Tank Type Desc: Steel/Carbon Steel/Iron
Install Date:
Close Date: 08/09/2006
Tk Out of Serv Dt:
Capacity (Gal): 15000
Registered: True
Tank Model:
Pipe Model:
Tank Location: 5
Tank Location Desc: Underground

UDC Ind: 1
Red Tag Start Date:
Red Tag End Date:
Tank Last Test:
Tank Next Test Due:
Test Method: NN
Date Tested:
Next Test:
Line Last Test Due:
Next Line Test Due:
Line Test Method:
Modified by: MJGRIFFI
Last Modified: 05/09/2022

Map Key	Number of Records	Direction	Distance (mi/ft)	Elev/Diff (ft)	Site	DB
----------------	--------------------------	------------------	-------------------------	-----------------------	-------------	-----------

Category: 1
Category Desc: Category 1 means a tank which was installed before December 27, 1986
Subpart:
Subpart Desc:
Class A Operator:
Class B Operator:
Tank Owner Name:
Tank Owner Address:

Material Information

Material Name: #6 fuel oil (on-site consumption)
Percent: 100.00

Equipment Information

Equipment: F00
Code Name: None
Type: Pipe External Protection

Equipment: A00
Code Name: None
Type: Tank Internal Protection

Equipment: D01
Code Name: Steel/Carbon Steel/Iron
Type: Pipe Type

Equipment: J02
Code Name: Suction Dispenser
Type: Dispenser

Equipment: I04
Code Name: Product Level Gauge (A/G)
Type: Overfill

Equipment: C03
Code Name: Aboveground/Underground Combination
Type: Pipe Location

Equipment: H00
Code Name: None
Type: Tank Leak Detection

Equipment: L09
Code Name: Exempt Suction Piping
Type: Piping Leak Detection

Equipment: G00
Code Name: None
Type: Tank Secondary Containment

Equipment: B00
Code Name: None
Type: Tank External Protection

Tank Information

Prog No: 9-054313	UDC Ind: 1
Tank ID: 161688	Red Tag Start Date:
Tank No: 2	Red Tag End Date:
Tank Status: 3	Tank Last Test:
Tank Status Desc: Closed - Removed	Tank Next Test Due:
Tank Type: 01	Test Method: NN
Tank Type Desc: Steel/Carbon Steel/Iron	Date Tested:

Map Key	Number of Records	Direction	Distance (mi/ft)	Elev/Diff (ft)	Site	DB
---------	-------------------	-----------	------------------	----------------	------	----

Install Date:					Next Test:	
Close Date:	08/09/2006				Line Last Test Due:	
Tk Out of Serv Dt:					Next Line Test Due:	
Capacity (Gal):	15000				Line Test Method:	
Registered:	True				Modified by:	MJGRIFFI
Tank Model:					Last Modified:	05/09/2022
Pipe Model:						
Tank Location:	5					
Tank Location Desc:	Underground					
Category:	1					
Category Desc:	Category 1 means a tank which was installed before December 27, 1986					
Subpart:						
Subpart Desc:						
Class A Operator:						
Class B Operator:						
Tank Owner Name:						
Tank Owner Address:						

Material Information

Material Name:	#6 fuel oil (on-site consumption)
Percent:	100.00

Equipment Information

Equipment:	H00
Code Name:	None
Type:	Tank Leak Detection
Equipment:	B00
Code Name:	None
Type:	Tank External Protection
Equipment:	D01
Code Name:	Steel/Carbon Steel/Iron
Type:	Pipe Type
Equipment:	A00
Code Name:	None
Type:	Tank Internal Protection
Equipment:	F00
Code Name:	None
Type:	Pipe External Protection
Equipment:	G00
Code Name:	None
Type:	Tank Secondary Containment
Equipment:	J02
Code Name:	Suction Dispenser
Type:	Dispenser
Equipment:	I04
Code Name:	Product Level Gauge (A/G)
Type:	Overfill
Equipment:	C03
Code Name:	Aboveground/Underground Combination
Type:	Pipe Location
Equipment:	L09
Code Name:	Exempt Suction Piping
Type:	Piping Leak Detection

Map Key	Number of Records	Direction	Distance (mi/ft)	Elev/Diff (ft)	Site	DB
----------------	--------------------------	------------------	-------------------------	-----------------------	-------------	-----------

Affiliation Information

Affiliation Type: 04
Affiliation Name: Facility Operator
Affiliation Sub Type: NNN
Company: WORLD SERIES OF SPORTS NY INC.
Contact Title:
Contact Name: MARIO PUGLIESE
Address1:
Address2:
City:
State: NN
Zip Code:
Country Code: 001
Phone: (716) 895-8000
Phone Ext:
Email:
Fax:

Affiliation Type: 11
Affiliation Name: Emergency Contact
Affiliation Sub Type: NNN
Company: MARIO PUGLIESE
Contact Title:
Contact Name: MARIO PUGLIESE
Address1:
Address2:
City:
State: NN
Zip Code:
Country Code: 001
Phone: (716) 285-0639
Phone Ext:
Email:
Fax:

Affiliation Type: 01
Affiliation Name: Facility Owner
Affiliation Sub Type: E
Company: MARIO PUGLIESE
Contact Title:
Contact Name:
Address1: 5268 LEWISTON ROAD
Address2:
City: LEWISTON
State: NY
Zip Code: 14092
Country Code: 001
Phone: (716) 285-0639
Phone Ext:
Email:
Fax:

Affiliation Type: 07
Affiliation Name: Mail Contact
Affiliation Sub Type: NNN
Company: WORLD SERIES OF SPORTS NEW YORK INC
Contact Title:
Contact Name: MARIO PUGLIESE
Address1: P O BOX 347
Address2:
City: LEWISTON
State: NY
Zip Code: 14092
Country Code: 001
Phone: (716) 895-8000
Phone Ext:
Email:
Fax:

Map Key	Number of Records	Direction	Distance (mi/ft)	Elev/Diff (ft)	Site	DB
138	5 of 13	NNE	0.11 / 591.82	644.44 / -3	Vibratech Inc. 537 East Delavan Buffalo NY 14211	SHWS

Site Code:	58140	Latitude:	42.920356670
Site Code (Web):	915165	Longitude:	-78.837251660
HW Code:	915165	Latitude (Web):	
SWIS:	1502	Longitude (Web):	
Site Class:	02	X Coord (Web):	-78.83725166
Site Class (Web):	2	Y Coord (Web):	42.92035667
Program:	HW	Record Added:	1999-11-18 12:00:00
Acres:	10.522	Record Update:	2021-09-07 10:56:00
Town:	Buffalo (c)	Updated by:	AECAPRIO
County:	Erie	Address1 (GIS):	537 East Delavan
Region:	9	Address2 (GIS):	
County (Web):	Erie	Locality (GIS):	Buffalo
Site code (GIS):	915165	Zipcode (GIS):	14211
Site name (GIS):	Vibratech Inc.	County (GIS):	Erie
Program (GIS):	HW	Site Class (GIS):	02
Site Class Desc (Web):			
Site Class Desc:	This classification is assigned to a site at which:		

- the disposal of hazardous waste has been confirmed and the presence of such hazardous waste or its components or breakdown products represents a significant threat to public health or the environment: or
- hazardous waste disposal has not been confirmed, but the site has been listed on the Federal National Priorities List (NPL).

Assess DOH:

Direct contact with contaminants in the soil is unlikely because the majority of the site is covered with buildings and pavement. No off-site soil impacts have been identified to-date. People are not expected to come into direct contact with contaminated groundwater unless they dig below the ground surface. People are not drinking the contaminated groundwater because the area is served by a public water supply that is not contaminated by the site. Volatile organic compounds in the groundwater may move into the soil vapor (air spaces within the soil), which in turn may move into overlying buildings and affect the indoor air quality. This process, which is similar to the movement of radon gas from the subsurface into the indoor air of buildings, is referred to as soil vapor intrusion. The potential exists for the inhalation of site contaminants due to soil vapor intrusion in the on-site building. Sampling indicates soil vapor intrusion is not a concern for off-site buildings.

Data Source:

Assessment:

Nature and Extent of Contamination: Based on investigations completed to date, the primary contaminants of concern are trichloroethene (TCE), 1,1,1-trichloroethane and free phase petroleum products. Solvent contaminated soil containing TCE was remediated on the southern portion of the site in the mid-1990s. Groundwater concentrations of TCE have steadily decreased following this soil remediation. Low level concentrations of chlorinated solvents remain in the groundwater at the southern end of the site. A removal action was undertaken by USEPA to remove asbestos and PCBs from light ballasts, capacitors and associated contamination throughout the facility. Additionally, mercury containing switches and lamps were removed and disposed. The removal action was complete on September 9, 2009. A supplemental investigation completed in 2010 identified additional TCE contamination in groundwater north of the previously impacted groundwater plume. Additional investigation will be required to determine the nature and extent of this contamination. Subsurface petroleum products have been identified in multiple on-site monitoring wells. A specific source of the petroleum has not been determined, however, it is likely the result of numerous spills and leakage over the life of the facility. Significant dissolved phase petroleum contamination has not been identified in the groundwater. An off-site soil vapor intrusion investigation (indoor air and subslab), completed in the spring of 2012, found no significant off-site impacts due to existing groundwater contamination. A re-evaluation is necessary once the building is demolished and additional remedial investigation is completed and/or remedial actions implemented. A soil gas survey completed in the fall of 2015 identified potential source areas requiring additional remediation under the central-northern portion of the existing building. Subsequent sampling of a sump in this area indicate a potential VOC source area.

Description:

Location: The Vibratech site is an approximately 10.522-acre site located in a mixed industrial/commercial/residential area at 537 East Delavan Avenue in the City of Buffalo, Erie County. **Site Features:** The main site features include two and three story brick buildings covering more than half of the site. The remainder of the site is covered with asphalt. **Current Zoning and Land Use:** The site is currently zoned for light industrial use. The buildings in the northern portion of the site are currently being utilized for dismantling and metals recycling. The remainder of the site is inactive. The site is surrounded by residential, commercial and industrial properties. **Past Use of the Site:** The site was utilized for the manufacture of vibration dampeners and rotary shock absorbers for the truck and railroad industry from 1927 through the mid-1990s. Specific operations at the plant included chip turning, assembly of components, heat treating and plating. **Site Geology and Hydrology:** The site is covered by buildings and asphalt underlain by sandy gravel fill containing ash and cinders to a depth of 1 to 7 feet below ground surface (fbgs). Natural soils identified below the fill consist of fine textured lake deposited sediment with a clayey-silt texture and/or glacial deposits extending to the top of bedrock located 2 to 12 fbgs. Bedrock is fractured and is typical of the Onondaga Limestone Formation. Depth to groundwater is generally 4 to 12 fbgs trending west and north, influenced near surface by utilities and the Scajaquada Drain.

Map Key	Number of Records	Direction	Distance (mi/ft)	Elev/Diff (ft)	Site	DB
---------	-------------------	-----------	------------------	----------------	------	----

Materials Information

Waste Name: Waste Code:	1,1,1-TRICHLOROETHANE	Waste Quantity:	UNKNOWN
Waste Name: Waste Code:	trichloroethene (TCE)	Waste Quantity:	UNKNOWN
Waste Name: Waste Code:	petroleum products	Waste Quantity:	UNKNOWN

Owner Information

Sub Type:	08	Owner Street:	95 Perry Street, Suite 404
Own Op:	01	Owner Street 2:	
Owner Name:	Rebecca Gandour	Owner City:	Buffalo
Owner Company:	NORDEL I LLC c/o Buffalo Urban Development Corp. (BUDC)	Owner State:	NY
Country:	United States of America	Owner Zip:	14203

HW Extra Information

Dump:	True	Dell:	False
Structure:	False	Updated By:	mfmoore
Lagoon:	False	Record Added:	1999-11-18 12:00:00
Landfill:	False	Record Updated:	2016-04-07 11:38:00
Pond:	False	Latitude:	42:55:13:0
Disposal Start:	1927	Longitude:	78:50:15:0
Disposal Terminate:	1992		

Projects Information

Project Code:	05	Code Name:	Remedial Action
Project Desc:	Remedial Action	Operable Unit ID:	3185
Project Refer Name:		Operable Unit:	01A
End Date:	1997-03-01 00:00:00	Operable Unit Desc:	IRM- Ex-Situ Soil Vapor Extraction of Soils
End Status:	ACT		
Project Code:	02	Code Name:	Remedial Investigation
Project Desc:	Remedial Investigation	Operable Unit ID:	3184
Project Refer Name:		Operable Unit:	01
End Date:	1997-03-25 00:00:00	Operable Unit Desc:	SOIL REMEDIAL PROGRAM
End Status:	ACT		
Project Code:	02	Code Name:	Remedial Investigation
Project Desc:	Remedial Investigation	Operable Unit ID:	3184
Project Refer Name:		Operable Unit:	01
End Date:	1997-03-01 00:00:00	Operable Unit Desc:	SOIL REMEDIAL PROGRAM
End Status:	ANF		
Project Code:	04	Code Name:	Remedial Design
Project Desc:	Remedial Design	Operable Unit ID:	3185
Project Refer Name:		Operable Unit:	01A
End Date:	1995-10-01 00:00:00	Operable Unit Desc:	IRM- Ex-Situ Soil Vapor Extraction of Soils
End Status:	ACT		

Environmental Remediation

Contaminants:	1,1,1-trichloroethane, petroleum products, trichloroethene (TCE)
Operable Unit:	1
Contaminants:	1,1,1-trichloroethane, petroleum products, trichloroethene (TCE)
Operable Unit:	01B

Map Key	Number of Records	Direction	Distance (mi/ft)	Elev/Diff (ft)	Site	DB
Contaminants: Operable Unit:		1,1,1-trichloroethane, petroleum products, trichloroethene (TCE)	2			
Contaminants: Operable Unit:		1,1,1-trichloroethane, petroleum products, trichloroethene (TCE)	01A			
Contaminants: Operable Unit:		1,1,1-trichloroethane, petroleum products, trichloroethene (TCE)	0			

[138](#) 6 of 13 **NNE** 0.11 / 591.82 644.44 / -3 **VIBRATECH, INC.
537 EAST DELAVAN
BUFFALO NY** **NY SPILLS**

Spill No:	8805725	UST Trust:	False
Site ID:	170342	Spill Date:	1988-10-05 15:25:00
DER Facility ID:	143339	Received Date:	1988-10-05 16:45:00
CID:		CAC Date:	1989-02-06 00:00:00
Program Type:	ER	Insp Date:	
SWIS Code:	1502	Close Date:	1989-02-06 00:00:00
Water Body:		Create Date:	1988-10-06 00:00:00
Class:		Update Date:	1996-01-10 00:00:00
Meets Std:	True	DEC Region:	9
Penalty:	False	Lead DEC:	MXFRANKS
REM Phase:	0	After Hours:	True
County:	Erie		
Contributing Factor:	Equipment Failure		
Reported by:	Responsible Party		
Referred to:			
Source:	Commercial/Industrial		
Source File:	NYSDEC - Environmental Remediation Data Files - Spill Data		

Caller Remark:

"SMALL DRIP, WILL REPLACE TRANSFORMER, NOT LEAKING NOW."

DEC Remark:

"Prior to Sept, 2004 data translation this spill Lead_DEC Field was MF 10/06/88: MF TELECON WILLIAM LEES, NOT IN, LEFT MESSAGE TO CALL ME. (0820). 10/06/88: MF BILL LEES TELECON, HE CLAIMED BUFFALO ELECTRIC HIRED TO CHANGE TX, & ENSCO ENVIRONMENTAL HIRED TO CLEAN AREA AND DISPOSE OF TX'S. TX CONTAIN 500K PPM PCB'S. TX NOT LEAKING NOW. 12/02/88: MF TELECON WALT GASIOR (VIBRATECK), HE CLAIMED BUFFALO ELECTRIC TO START JOB POSSIBLY MONDAY 12/5/88. HE WILL CALL WHEN DATE FIRM. 01/17/89: MF TELECON WALT GASIOR, HE CLAIMED BUFFALO ELECTRIC DISCONNECTED TRANSFORMERS. HE IS NOW WAITING FOR EMSCO TO DISPOSE OF SAME. HE WILL SEND RECEIPTS. 02/06/89: MF RECEIVED COPY OF DISPOSAL RECEIPT, NO FUTHER ACTION NECESSARY. "

Material Information

OP Unit ID:	922666	Med Ind Air:	False
OU:	01	Med GW:	False
Material ID:	457632	Med SW:	False
CAS No:		Med DW:	False
Material Family:	Other	Med Sewer:	False
Quantity:	1.00	Med Surf:	False
Units:	G	Med Subway:	False
Recovered:	1.00	Med Utility:	False
Med Soil:	True	Oxygenate:	
Med Air:	False		
Material Code:	0064A		
Material Name:	unknown material		

Spiller Information

Spiller Name:
Spiller Company: VIBRATECH, INC.
Spiller Address: 537 EAST DELAVAN
Spiller City: BUFFALO

Map Key	Number of Records	Direction	Distance (mi/ft)	Elev/Diff (ft)	Site	DB
Spiller State:		NY				
Spiller Zip:		14211				
Spiller Country:		001				
Contact Name:						
Contact Phone:						
Contact Ext:						
Latitude:		42.921756280				
Longitude:		-78.837399910				

138	7 of 13	NNE	0.11 / 591.82	644.44 / -3	FORMER VIBRATECH 537 EAST DELAVAN BUFFALO NY	NY SPILLS
---------------------	---------	-----	---------------	-------------	--	-----------

Spill No:	9710497	UST Trust:	False
Site ID:	170344	Spill Date:	1997-12-01 12:00:00
DER Facility ID:	143339	Received Date:	1997-12-10 14:51:00
CID:	999	CAC Date:	
Program Type:	ER	Insp Date:	2002-01-23 00:00:00
SWIS Code:	1502	Close Date:	2016-06-09 00:00:00
Water Body:		Create Date:	1997-12-12 00:00:00
Class:	B3	Update Date:	2016-06-09 14:22:49.167000000
Meets Std:	False	DEC Region:	9
Penalty:	True	Lead DEC:	CRSTANIS
REM Phase:	0	After Hours:	False
County:	Erie		
Contributing Factor:	Unknown		
Reported by:	Police Department		
Referred to:			
Source:	Unknown		
Source File:	NYSDEC - Environmental Remediation Data Files - Spill Data		

Caller Remark:

"FIRE DEPT RESPONDED TO FIRE @ ABOVE ADDRESS NOTED BUILDING APPEARS TO BEING STOPPED OUT USEABLE MATERIAL (COPPER WIRE ETC) SAYS SEVERAL TRANSFORMER SHELLS W/ OIL ON WOOD FLOOR OF BUILDING"

DEC Remark:

"Prior to Sept, 2004 data translation this spill Lead_DEC Field was FG 12/11/97: MNP INSP. MET W/ DETECTIVE MEGAN - BUFFALO PD ON SITE. WE SMELLED SMOKE FROM RECENT BURNING INSIDE MAIN PLANT. WE OBSERVED BURNED COPPER WIRE & PARTIALLY BURNED TRANSFORMERS ON CONCRETE PAD. ASHES & STEEL POKER LYING NEARBY. A COUPLE SMALL TREES HAD BEEN BROUGHT IN & STAGED IN THE NE CORNER OF THE BUILDING. SPOKE W/ 2 MEN, THEY WERE WORKING FOR THE OWNER MARIO PUGLEISI. AT OUR REQUEST THEY LOCATED MR. PUGLEISI WHO WAS ON SITE. WE SPOKE W/ MR. PUGLEISI, HE DENIED BURNING ANY WIRE OR TRANSFORMERS. HE SAID THEY WERE JUST STRIPPING & SALVAGING COPPER & STEEL FROM BUILDING. HE ADMITTED SPILLAGE OF OIL FROM A COMPRESSOR. I NOTED OIL SPILLAGE ON FLOOR NEXT TO BFC ROLLOFF & IN TRANSFORMER ROOM. MR. PUGLEISE SAID THIS SITE WAS FORMERLY OWNED BY VIBRATECH & DEC WAS AWARE OF ANY ENVIRONMENTAL PROBLEMS. ONE OF THE TRANSFORMERS WAS A WESTINGHOUSE MADE IN 1956, TYPE F-100, DE-ION GRID OIL CIRCUIT BREAKER, 75 KV, SERIAL NUMBER 33Y6527. I ASKED IF I COULD TAKE PICTURES, PUGLEISE GRANTED ME PERMISSION, BUT ASKED ME TO STOP AFTER TAKING ONE PICTURE. HE WANTED TO CALL HIS LAWYER FIRST. I TOLD HIM WE WERE EXPECTING AN ECO TO ARRIVE SHORTLY. HE THEN ASKED HIS WORKERS TO LOCK THE OUTSIDE GATE TO THE FACILITY. WHILE WAITING I CONTACTED ECO RON BOSELLI BY RADIO & ADVISED HIM OF THE SITUATION. HE WAS ONLY 10 MINUTES AWAY. UPON RETURNING TO THE BUILDING MR. PUGLEISE WAS ON THE PHONE W/ HIS ATTORNEY - STEVEN COHEN. DETECTIVE MEGAN ALSO SPOKE W/ COHEN & ADVISED HIM OF THE NEED FOR COOPERATION. ECO RON BOSELLI ARRIVED & OBTAINED INFO. FROM MR. PUGLEISE. I WAS THEN GRANTED PERMISSION TO TAKE PICTURES. THREE WESTINGHOUSE TRANSFORMERS SINGLE PHASE TYPE SL LOCATED IN THE TRANSFORMER ROOM WERE NUMBERED 11, 12, & 13. SERIAL NUMBERS FOR #11 - 3412518, #12 - 3412513, #13 - 3413725. I ADVISED MR. PUGLEISE OF THE HYDRAULIC OIL CLEANUP PROCEDURES, INCLUDING PROPER STAGING & DISPOSAL METHODS. I TOLD HIM DEC MAY REQUIRE PCB SAMPLING, DEPENDING WHAT INFO. WE GET FROM VIBRATECH. 12/12/97: MNP TELECON TO VIBRATECH. SPOKE W/ PAUL WILSON HE BELIEVED THAT THE PCB'S HAD BEEN TAKEN CARE OF, BUT WASN'T SURE. I TOLD HIM WE HAVE INFO. FROM THE PHASE1 REPORT INDICATED PCB'S IN SOME OF THE TRANSFORMERS, BUT NO DOCUMENTATION IN PHASE 2 NOR REMEDIATION FILES. WILSON SAID HE WILL LOOK FOR DOCUMENTATION, BUT MARIO PUGLEISE IS CURRENT OWNER & RESPONSIBLE FOR ANY PROBLEMS, EXCEPT FOR ONGOING HAZ-WASTE MONITORING. 01/12/98: MNP TELECON WITH MR.PUGLEISE'S ATTORNEY, STEVEN COHEN. I TOLD HIM THAT MR.PUGLEISE DID NOT CLAIM THE CERTIFIED LETTER WE SENT NOR DID HE RETURN MY PHONE CALLS EITHER. MR.COHEN SAID HE WILL ACCEPT THE LETTER & COMPLY. I ALSO ADVISED HIM ABOUT THE TENTATIVE MEETING WITH ECO RON BOSELA ON WEDNESDAY 1/14/98. MR.COHEN DID NOT KNOW WHETHER HE COULD MAKE IT OR NOT, I GAVE HIM ECO BOSELA'S PHONE NUMBER. 2/03/98: JDC ON SITE W/ BECI INVESTIGATION AND MET W/ MR STEVEN COHEN WHO AUTHORIZED MY COLLECTION OF SAMPLES UNDER THE CURRENT COURT ORDER. COLLECTED SAMPLES FROM N.E. CORNER OF THE COMPLEX, WIPE SAMPLES OF FLOOR, TRANSFORMER ROOM AND CONCRETE PAD. 02/25/98: MNP REVIEWED WST 2/16/98 SAMPLE REPORT, NO PCB'S DETECTED FOR 1 OIL & 2 WIPE SAMPLES COLLECTED ON 2/3/98. 03/09/98: MNP REVIEWED WST PAYMENT PACKAGE FOR \$485.00 RECEIVED ON 3/5/98, PAYMENT APPROVED. 6/22/99 FG SITE INSPECTION. MET REVEREND HARRIS ON SITE. ONE 55 GALLON DRUM OF OIL & WATER (MOSTLY WATER) WAS FOUND IN THE BUILDING. REVEREND

Map Key	Number of Records	Direction	Distance (mi/ft)	Elev/Diff (ft)	Site	DB
---------	-------------------	-----------	------------------	----------------	------	----

HARRIS IS IN THE PROCESS OF PURCHASING THE PROPERTY. HE WILL SEND IN A DISPOSAL RECEIPT. 3/2/00 RECD UNCLAIMED LTR TO PROPHET HARRIS BACK. CITY OF BUFFALO REAL PROPERTY INDICATED THAT THE OWNER OF THE PROPERTY IS: WORLD SERIES OF SPORTS NY, INC. C/O LORENZO & COHEN LAW OFFICES, SUITE 1400, STATLER TOWER, BUFFALO, NY 14202. SENT A LTR REQUESTING AN UPDATE ON THE REMEDIATION STATUS TO WORLD SERIES OF SPORTS. A RESPONSE IS DUE ON 3/24/00. 3/21/00 MARIO PUGLIESE CALLED AND REQUESTED THAT WE SEND HIM A COPY OF COMPANIES WHICH ACCEPT WASTE OIL FOR RECYCLING WHICH WE FAXED HIM AT (905)357-6383. 9/18/00 MAURICE MOORE WITH THE NYSDEC, INACTIVE HAZARDOUS WASTE PROGRAM SENT ME A NOTE THAT HE INSPECTED THE SITE ON 9/15/00 AND DISCOVERED OIL IN MW6. HE REFERRED THIS PROBLEM TO THE SPILLS GROUP. 9/21/00 LTRS SENT TO VIBRATECH AND MARIO PUGLIESE REQUESTING THAT THEY EITHER ALLOW NYSDEC TO COMPLETE THE SITE WORK OR DO IT THEMSELVES. A RESPONSE IS DUE 10/6/00. 9/28/00 BRYAN KEYS WITH BELL BOYD & LLOYD CALLED FOR VIBRATECH AND SAID THAT THEY WILL PROVIDE A RESPONSE BY 11/6/00. HIS PHONE NUMBER IS 312-807-4328. 10/2/00 BRYAN KEYS SENT A LETTER STATING THEY WILL PROVIDE A RESPONSE BY 11/6/00. 8/31/01 FG JFO MAURICE MOORE, NATURE'S WAY-RUSS SAVAGE & JAMIE HALL SITE VISIT. MARIO PUGLIESE WAS NOT ON SITE BUT THE MAINTENANCE MAN WAS ON SITE AND SAID THAT THE SIDE DOOR WAS OPEN AND WE COULD GO IN. SEVERAL DRUMS WITH OIL WERE FOUND. THE FLOORING WAS ALL PILED UP. IT IS SOAKED WITH OIL. VIBRATECH WILL BE SAMPLING THE WELLS ON 9/6/01. NATURE'S WAY WILL BE ON SITE TO COLLECT SAMPLES AT THE SAME TIME. WATER IN THE BASEMENT HAD OIL ON IT. MR. PUGLIESE CALLED THE OFFICE PER SAL CALANDRA AT 10:15 INDICATING HE COULD NOT MEET US AT THE SITE. 09/06/01 JFO MET WITH DUSTIN STEINER, DAVID TYRAN AND JANE ALL FROM CRA AND RUSS SAVAGE OF NATURE'S WAY. THEY COLLECTED SAMPLES FROM THE 3 WELLS. RUSS GOT A SAMPLE FROM THE 1 WELL WITH THE OIL. HE WILL ANALYZE FOR 310.13, 8021 AND 8270. RESULTS TO FOLLOW. THERE WAS A LAYER OF PRODUCT IN THE WELL. A SUBSURFACE INVESTIGATION WILL IS NECESSARY. 09/14/01 RCVD ABOVE-NOTED ANALYTICAL RESULTS FOR MW6. THE 310.13 INDICATES LUB OIL 8260 VINYL CHLORIDE 23.1 PPB 1,1-DICHLOROETHANE 99.9 PPB CTS-1,2-DICHLOROETHENE 96.5 PPB TETRACHLOROETHENE 10.8 PPB ALL OTHER COMPOUNDS ON THE 8260 AND ALL ON THE 8270 ARE less than DL 09/24/01: KAB/DALE GRAMZA, NATURE'S WAY/TELECON (1000 HRS) - MR. GRAMZA INDICATED THAT HE WAS AT THE PROPERTY TO DO SOME SAMPLING AND THAT THE LOCK ON THE GATE HAD BEEN CHANGED. ADVISED THAT I WOULD CALL HIM BACK. SPOKE TO JOE HOUSEBECK, DEC ATTY., WHO ADVISED THAT THERE WAS AN AGREEMENT THAT SITE COULD NOT BE ACCESSED UNLESS MR. PUGLIESE IS PRESENT. KAB CONTACTED DALE GRAMZA AND ADVISED THAT FG IS ON INDEFINITE LEAVE AND THAT, PER OUR ATTORNEY, WORK ON THE PROPERTY SHOULD BE CEASED UNTIL FURTHER NOTICE. 09/24/01: JFO RETURNED TO OFFICE AND ADVISED THAT DALE GRAMZA HAD PAGED HIM AND WANTED TO GAIN ACCESS TO THE SITE. THAT CONVERSATION WAS AT APPROXIMATELY 12:00 P.M., 2 HOURS AFTER MR. GRAMZA HAD BEEN ADVISED THAT HE WAS NOT TO ENTER THE SITE UNTIL FURTHER NOTICE. 10/25/01 JFO REC'D PAYMENT REQUEST FOR WORK DONE 8/31/01 THRU 9/24/01. 687.41. SUBMITTED TO SAC. PJB INFORMED JFO THAT HE HAS RECEIVED A KEY FOR THE FENCE FROM MR PUGLIESE. HE WILL KEEP IT IN HIS DESK DRAWER. 11/16/01 JFO ON SITE MET WITH DALE GRAMZA AND HELPER BOTH OF NATURE'S WAY. THEY WILL DO SOME SOIL BORINGS. JFO BACK ON SITE, THERE IS A CONCRETE SLAB APPROX 4' UNDER THE SLOPE OF THE DOCK. 12/07/01: MF FOR FG, NW SUBMITTED PROPOSAL FOR BEDROCK MW INSTALLATION. LETTER TO NW, NEED MORE DETAIL. RESPONSE BY 1/7/02. 01/18/02 JFO OPENED THE GATE FOR NATURE'S WAY. MET WITH DALE, LUI AND STEVE, ON SITE IS THE DRILL RIG AND A VAN. THEY WILL DRILL 4 ROCK WELLS OUTSIDE AND POSSIBLY 2 INSIDE. THEY WILL ALSO SAMPLE THE DRUM INSIDE AND INSPECT THE BASEMENT. JFO BACK ON SITE MET WITH DALE G LUI AND STEVE. THEY HAVE ONE WELL DRILLED. THEY FOUND ANOTHER DRUM INSIDE. DALE WILL SAMPLE THE DRUMS ON MONDAY (HOLIDAY) AND HE WILL ALSO SAMPLE THE WOOD BLOCKS ON TUESDAY. MAURICE MOORE OF DER SUGGESTS WE COLLECT 5 BLOCKS FROM THE 5 PILES. DALE WILL SAMPLE THE 5 LARGEST PILES (5 BLOCKS WILL BE ONE SAMPLE) ALSO HE WILL SUBMIT A SKETCH OF WHERE EACH PILE IS LOCATED. THERE IS ABOUT 1 1/2 FEET OF WATER IN THE BASEMENT. DALE WILL ENTER AND SEARCH FOR A SHEEN. I WILL RETURN AT 4:00 TO LOCK THE GATE. ALSO THEY INTEND TO WORK ON MLK DAY. I WILL UNLOCK THE GATE FOR THEM AT 7AM. JFO ON SITE AT 4PM. 1 WELL HAS BEEN INSTALLED. 01/21/02 JFO ON SITE TO UNLOCK THE GATE FOR NW. DALE AND STEVE ARRIVED AT 9AM THE DRILL RIG AND THE VAN. THEY WILL SAMPLE THE DRUMS AND INSTALL MORE WELLS. THEY WILL SAMPLE THE WOODEN BLOCKS TOMORROW. JFO BACK ON SITE 2 WELLS HAVE BEEN INSTALLED. I WILL BE BACK ON SITE IN THE MORNING TO UNLOCK THE GATE. 01/22/02 JFO ON SITE MET WITH DALE AND STEVE, ALSO ON SITE ARE THE DRILL RIG AND THE VAN. THEY ARE JUST FINISHING THE WELL INSIDE THE BLDG. DALE AND I SAMPLED THE 5 LARGEST PILES OF WOODEN BLOCKS. THERE IS CONCRETE, ELECTRICAL CONDUIT, FIBERGLAS, GLASS AND RAGS IN EACH OF THE PILES. DALE WILL BE ON SITE TOMORROW. I WILL UNLOCK THE GATE TOMORROW MORNING. 01/23/02 JFO ON SITE MET WITH DALE (VAN ALSO ON SITE) HE IS FILLING IN THE AREAS AROUND THE TOP OF THE WELLS WITH CONCRETE. HE DISCOVERED SEVERAL INCHES OF PRODUCT IS TWO OF THE WELLS THIS MORNING. IT IS BELIEVED TO BE #6 OIL. HE WILL CONTACT ME WHEN HE NEEDS ACCESS AGAIN. 02/11/02: MF FOR FG RECEIVED THE RESULTS FROM NW INVESTIGATION: DOH 310-13 RESULTS: MW1-02 - LUBE OIL PRESENT: MW3-02 - ND: EXISTING MW6 - ND: BASEMENT WATER - ND: DRUM WATER - LUBE OIL DETECTED. 8270 RESULTS: MW1-02, MW2-02, MW3-02, MW4-02, MW5-02, EXISTING MW2, EXISTING MW6, EXISTING MW7, DRUM WATER, BASEMENT WATER ALL ND. 8260 RESULTS, IN PPB. MW1-01 - 1,1-DCA-27.1: cis 1,2-DCE - 43: TOLUENE - 4.6 MW2-02 - ND MW3-02 - 1,1-DCA-45.3: cis 1,2-DCE - 37.5 MW4-02 - VINYL CHLORIDE-14.3: 1,1-DCA - 95.7: cis 1,2-DCE-28.5 MW5-02 - 1,2,4 TMB - 4.7: sec-BUTYLBENZENE - 4.4 EXISTING MW2 - VINYL CHLORIDE - 33.9: CHLOROETHANE - 22: 1,1 DCA - 182: cis 1,2 DCE - 195.5 1,1,1-TCA - 23.7 EXISTING MW6 - cis 1,2 DCE - 10.3 EXISTING MW7 - ND: BASEMENT WATER - ND: DRUM WATER - ND STOCKPILED WOOD FLOORING SAMPLING RESULTS SHOW THAT THEY ARE NON HAZ & ACCEPTABLE FOR DISPOSAL AT A SECURE LANDFILL. 2/18/02: PROCESSED PAY PACKAGE NO. 2 FROM LOZIER/EXPRESS FOR \$447.22, INVOICE NO. 15890, FOR 2 DOH METHOD 310.13, FOR 2 METHOD 8260 AND FOR 2 METHOD 8270. 2/18/02: PROCESSED PAY PACKAGE NO. 3 FROM LOZIER/EXPRESS FOR 1487.39, INVOICE NO. 15897, FOR 8 METHOD 8260, 8 METHOD 8270, AND 3 METHOD 310.13. 2/18/02: PROCESSED PAY PACKAGE NO. 4 FROM LOZIER/EXPRESS FOR \$358.72, INVOICE NO. 15904, FOR 2 METHOD 8260, AND 2 METHOD 8270. 02/19/02: MF PROCESSED PAY PACKAGE #5 FROM LOZIER FOR \$639.56, TCLP METALS - NON-HAZ, IGNITABILITY, ph-5.8, SULFIDES- less than 20 PPM, CYANIDE- less than 20 PPM, PCB'S - BDL, PESTICIDES - BDL, 8270 TCLP - BDL. INVOICE # 15900. 02/25/02: MF RECEIVED THE SOIL ANALYTICAL RESULTS FROM EXPRESS LABS FOR EPA 8260 & 8270 FROM THE BORINGS COMPLETED ON SITE. 8270 MW1-02(10.5-11.8) - ND MW3-02(7.0-9.0) - ND 8260 MW1-02(10.5-11.8) - ND MW3-01(7.0-9.0) - ND 03/18/02: REC'D ANALYTICAL DATA COMPLETED BY EXPRESSLAB FROM THE WORK COMPLETED ON THIS SITE BY NATURES WAY FOR NYSDEC: ON 1/22/02, A COMPOSITE OF THE WOOD FLOORING WAS COLLECTED. THE RESULTS ARE: TCLP ARSENIC ND TCLP SELENIUM .008 mg/l TCLP CADMIUM .021 mg/l TCLP CHROMIUM .003 mg/l TCLP BARIUM .212 mg/l TCLP SILVER .005 mg/l TCLP LEAD .010 mg/l TCLP MERCURY .002 mg/l IGNITABILITY - NEGATIVE CORROSIVITY - pH = 5.80 REACTIVITY - SULFIDE less than 20 PPM CYANIDE less than 20 PPM PCB'S - ND TCLP 8260 - ND EPA 8081 - ND TCLP 8270 - ND A BASEMENT AND DRUM WATER SAMPLE WAS ALSO COLLECTED ON 1/22/02 FOR DOH 310-13, EPA METHODS 8270 AND 8260 ANALYSIS: BASEMENT WATER - DOH 310-13 ND DRUM WATER - DOH 310-13 LUBE OIL - 42.9 PPM BASEMENT WATER - 8270 - ND DRUM WATER - 8270 - ND BASEMENT WATER - 8260 - ND DRUM WATER - 8260 - ND SOIL SAMPLES FROM THE BORINGS COMPLETED BY NATURES WAY WERE COLLECTED ON BOTH 1/21/02 AND 1/22/02 AND ANALYZED FOR EPA METHODS 8260 AND 8270: MW1-02 SAMPLE #6 (10.5-11.8) - 8270 - ND, 8260 - ND MW3-02 SAMPLE #4 (7.0-9.0) - 8270 - ND, 8260 - ND

Map Key	Number of Records	Direction	Distance (mi/ft)	Elev/Diff (ft)	Site	DB
---------	-------------------	-----------	------------------	----------------	------	----

GROUNDWATER SAMPLES FROM ALL SITE WELLS WERE COLLECTED ON 1/23/02 AND WERE ANALYZED FOR DOH 310-13, EPA METHODS 8270 AND 8260: DOH 310-13 - MW1-02 - 16.3 PPM LUBE OIL MW3-02 - ND MW6 - ND EPA METHOD 8270 RESULTS: MW1-01-ND, MW2-02-ND, MW3-02-ND, MW4-02-ND, MW5-02-ND, EXISTING MW2-ND, EXISTING MW6-ND, EXISTING MW7-ND EPA METHOD 8260 RESULTS: MW1-02: 1,1-DICHLOROETHANE 27.1 PPB CIS-1,2-DICHLOROETHANE 43.0 PPB TOLUENE 41.6 PPB MW2-02: ND MW3-02: 1,1-DICHLOROETHANE 45.3 PPB CIS-1,2-DICHLOROETHANE 37.6 PPB MW4-02: VINYL CHLORIDE 14.3 PPB 1,1-DICHLOROETHANE 95.7 PPB CIS-1,2-DICHLOROETHANE 28.5 PPB MW5-02: 1,2,4-TRIMETHYLBENZENE 4.7 PPB SEC-BUTYLBENZENE 4.4 PPB EXISTING MW2: VINYL CHLORIDE 33.9 PPB CHLOROETHANE 22.0 PPB 1,1-DICHLOROETHANE 181.9 PPB CIS- 1,2-DICHLOROETHANE 195.5 PPB 1,1,1-TRICHLOROETHANE 23.7 PPB EXISTING MW6: CIS-1,2-DICHLOROETHANE 10.3 PPB EXISTING MW7: ND NATURE'S WAY IS TO SUBMIT A REPORT OF THEIR FINDINGS. JFO, MAURICE & JOE CCED ON THIS. 03/21/02: MF FOR FG CHRIS ZIOLKOWSKI 856-8517 CALLED & SAID HE IS PURCHASING THE PROPERTY. HE IS PURCHASING THE PROPERTY FROM SILENT PARTNER GROUP, LEE CARMEN, 1-800-766-6784. 04/29/02 JFO TO MEET NATURE'S WAY ON SITE TO REMOVE AND DISPOSE THE DRUM OF OILY WATER. 06/07/02: MF RECEIVED A LETTER FROM VIBRATECH INDICATING THEY WILL CONTINUE TO MONITOR. 12/12/02: JAA/FILE. ON 6/24 NATURE'S WAY PROVIDED REPORT ON ADDITIONAL FIELD WORK NEEDED TO COMPLETE SUBSURFACE INVESTIGATION. ON 10/11/02: MLD SPOKE TO JERVIS SLATER ABOUT SITE, 871-1396. HE WAS INTERESTED IN PURCHASING AT AUCTION. MLD INFORMED HIM OF VIBRATECH OBLIGATIONS TO MONITOR, AND REQUIREMENT FOR SPILL INVESTIGATION AND REMEDIATION. 12/24/02 FG SPOKE TO DALE GRAMZA WITH NATURE'S WAY. HE WILL PREPARE A REPORT OF BACKGROUND INFORMATION AND SURVEY THE SITE. A MAP WILL BE GENERATED AND DECISIONS ON ADDITIONAL FIELD WORK WILL BE MADE AFTER THIS. 1/8/03 FG SITE INSPECTION ALONG WITH DALE GRAMZA OF NATURE'S WAY. WE COLLECTED A PRODUCT SAMPLE FROM THE UST ON SITE TO BE ANALYZED FOR DOH 310-13. IT WAS TAKEN FROM 15,000 GALLON FUEL OIL REGISTERED UST FURTHEST NORTH. DALE HAD ALREADY TAKEN A SAMPLE FROM THE OTHER UST ON HIS LAST INSPECTION. THE REASON FOR THE SAMPLES IS TO TRY TO COMPARE PRODUCT WITH THE OIL FOUND IN THE WELLS THAT HAD BEEN INSTALLED IN BEDROCK BY NATURE'S WAY. DALE GRAMZA'S LAST INSPECTION REVEALED THAT TWO FEET OF PRODUCT IS PRESENT IN THESE WELLS. MR. GRAMZA BELIEVES THAT THE SOURCE MAY BE THESE UST'S. MET DAN TREGO ON SITE. HE IS PLACING JUNK VEHICLES IN THE BUILDING AND MAY BE DUMPING FLUIDS. ADDITIONAL BEDROCK WELLS WILL BE INSTALLED NEXT WEEK TO DETERMINE THE SOURCE OF THE NEWLY DISCOVERED PRODUCT IN THE WELLS. THIS WILL BE DONE ONCE THE OWNERS ARE CONTACTED. 01/20/03 JFO ON SITE MET WITH DALE G OF NATURE'S WAY. THEY ARE AT APPROX 8' ON THE FIRST WELL. NO PRODUCT YET. 01/23/03 JFO CALL FROM DALE GRAMZA OF NATURE'S WAY. THEY WILL NOT BE ON SITE TODAY OR TOMORROW. HE SAID WORK WILL RESUME ON MONDAY JAN 27. 1/28/03 FG SITE INSPECTION. NATURE'S WAY ON SITE CONTINUING BEDROCK WELLS. SO FAR, 5 WELLS HAVE BEEN INSTALLED. 4 OF THE WELLS SHOWED SIGNS OF PETROLEUM ON THE BEDROCK. ADDITIONAL WELLS WILL BE INSTALLED TO DETERMINE THE EXTENT OF THE CONTAMINATION. 2/4/03 RECD THE RESULTS FROM THE SAMPLE COLLECTED FROM THE OTHER UST ON SITE. THE RESULTS SHOW THAT FUEL OIL #2 IS PRESENT. 2/4/03 MARIO PUGLIESE REQUESTED THAT THIS OFFICE FAX HIM THE MOST RECENT LETTERS THAT WERE SENT TO HIM. THIS WAS DONE. 4/9/03 RECD GROUNDWATER SAMPLING RESULTS. MW1 SHOWED ND. MW4 SHOWED THAT LUBRICATING OIL IS PRESENT. MW8 SHOWED THAT LUBRICATING OIL IS ALSO PRESENT. 4/24/03 RECD ANALYTICAL RESULTS FROM UST SAMPLES FOR PCB'S. NO PCB'S WERE DETECTED. 5/6/03 RECD ANALYTICAL RESULTS FROM LSL FOR MW1 - 8270, 8260 AND DOH310-13 ALL ND. MW4 -LUBRICATING OIL PRESENT. MW8 LUBRICATING OIL PRESENT. 11/21/03 RECD NATURE'S WAY REPORT OF FINDINGS. SUBMITTED A COPY TO VIBRATECH AND MARIO PUGLIESE REQUESTING REMEDIATION WITH A RESPONSE DUE BY 12/17/03. 1/20/04 FG SPOKE TO MARIO PUGLIESE, OWNER OF PROPERTY. HE RECEIVED OUR LETTERS AND IS RESPONDING BY THIS CALL. HE DOES NOT FEEL HE IS RESPONSIBLE FOR THE WORK THAT IS NECESSARY ON SITE AND WILL NOT SPEND ANY ADDITIONAL MONEY ON CLEANUP BECAUSE HE DOESN'T HAVE IT. HE REQUESTED THE NAME AND NUMBER OF VIBRATECH AND WILL CALL THEM. HE SAID HE HAD AN AGREEMENT WITH THEM PRIOR TO HIS PURCHASE OF THE PROPERTY. 1/20/04 FG CALLED VIBRATECH AT 937-6600. THE NUMBER WAS TRANSFERRED TO HORSCHEL BROS IN SPRINGVILLE. THEY SAID THAT VIBRATECH IS IN BANKRUPTCY AND THE ATTORNEY FOR THE BANKRUPTCY IS RING. HE SAID VIBRATECH IS LIQUIDATED. 2/13/04 LETTER SENT TO MARIO PUGLIESE REQUESTING SITE ACCESS BECAUSE VIBRATECH IS BANKRUPT. RESPONSE IS DUE 3/16/04. 4/2/04 RECD ESTIMATE FOR UST REMOVAL FROM NATURE'S WAY AND FAXED TO MARIO PUGLIESE AT 519-686-0176. HE SAID HE WOULD CALL BACK. 4/13/04 FG SPOKE TO MARIO PUGLIESE WHO SAID THAT HE RECEIVED THE FAX OF THE COST ESTIMATE FOR THE UST REMOVALS AND HAS FORWARDED IT TO HIS CONTRACTOR. HE HAS NOT HEARD BACK FROM HIS CONTRACTOR WITH A PRICE. HE WILL NOTIFY THIS OFFICE BY THE END OF THIS WEEK, 4/16/04 WHETHER OR NOT HE WILL COMPLETE THE WORK OR ALLOW NYSDEC TO COMPLETE THE WORK. 4/22/04 FG SPOKE TO MARIO PUGLIESE, 905-932-4412 WHO SAID THAT HE WILL GET BACK TO ME BY 4/30/04 WITH A COMMITMENT FROM HIS CONTRACTOR, DNL CONSTRUCTION, FROM PA AS TO WHEN THEY WILL COMPLETE THE UST REMOVAL. 6/23/04 RECD A RESPONSE TO AN RP LETTER TO IDEX. THEY INDICATE THEY ARE NOT RESPONSIBLE. THEY STATE THEY MERELY OWNED STOCK IN VIBRATECH. 7/15/04 MR. PUGLIESE HAS NOT RESPONDED TO LEGAL'S REQUEST FOR ACTION ON THE PBS/UST ISSUE. LEGAL HAS REQUESTED THAT I WAIT FOR THAT ACTION TO BE RESOLVED BEFORE I PROCEED WITH ANYTHING ON THE SPILLS SIDE. 6/9/05 SPILL SITE REFERRED TO THE LONG TERM REMEDIATION GROUP. SPILL SITE IS CLOSED. SPILL FILE GIVEN TO LONG TERM. 06/17/06 (CRS) Marty Doster and myself met on-site with Kevin Mathies and Joe Consentino (both with EPA). EPA was completing a walk through of the building to determine if hazardous materials may exist within the building. Joe Consentino outlined the following potential issues in a follow-up e-mail: On site observations indicate a need to conduct a comprehensive sampling investigation to confirm or dispel the presence of hazardous waste and/or hazardous substances at the site. Substances believed present include; mercury (switches, bulbs and vapor lamps), asbestos (pipe and boiler wrap), petroleum hydrocarbons, oils and greases, PCB ballast on old fluorescent lights and possible peeling lead paint. Several drums(55 gallon) and smaller containers were located throughout the site buildings will require sampling. In addition, wooden block floors, sumps and drains appear heavily contaminated and need to be investigated. 06/08/06 RMC/FILE. SITE ACTIVE UNDER CHAD STANISZEWSKI. 06/08/06 (CRS) Unrestricted site access granted by Mario Pugliese's attorney, Steven Cohen, in a letter to the AG dated May 7, 2006. DEC received notification that access was granted in a letter from the AG's office dated May 22, 2006. 06/15/06 (CRS) Cut existing EPA chains on two access gates and placed a new lock on the chains (in addition to the EPA locks which already existed). DEC now has access to the site via two gates: the eastern most gate on E. Delevan and the eastern most gate on Northland Drive. 06/19/06 (CRS) Met on-site with Gary House and Brian Hutzler of OpTech Environmental Services to access removal of the two fuel oil tanks on the east side of the building. Approximately 2-3 feet of product in each tank. Bottom of tanks appear to be approximately 10-12 feet below ground. Also, informed Op-Tech that we would like product removed from all existing wells that currently contain product ((6) wells total MW6, MW1-02, MW3-02, MW4-02, MW5-02 and MW8-03). OpTech indicated they should be able to mobilize in a couple of weeks. 08/04/06 - 08/10/06 (CRS) Optech on-site to clean the two underground No. 6 fuel oil tanks. The fuel oil in each tank was removed with a vac. truck (the oil in the southern tank was heated with a boiler/enclosed steam pipe for (3) days to thin the oil prior to removal). The tanks were swept with No. 2 fuel oil to remove residual oil on the tank walls, pressure washed and wiped with adsorbent pads. The tanks were cleaned in place. The northern tank was excavated and removed from the ground. The sand bedding around the tank was generally not visually impacted, however, when the bedding material was removed from the excavation, oil began seeping out of the bedrock. It is not believed that the oil seeping from the bedrock originated from the north tank. The tank was in good condition with no holes observed. Additional investigation is necessary.

Map Key	Number of Records	Direction	Distance (mi/ft)	Elev/Diff (ft)	Site	DB
---------	-------------------	-----------	------------------	----------------	------	----

Testing on the oil leaking from the bedrock identified the oil as #6 fuel. The southern tank was not removed due to its proximity to a smoke stack. Optech was concerned that removal of the tank may undermine the stability of the stack. The south tank was left in place, empty. 02/14/14 (CRS) Site continues to be investigated under the Superfund program to address historic TCE contamination. Additional spills investigation of on-site oil anticipated following Superfund work. 6/9/16 NO FURTHER WORK WILL TAKE PLACE UNDER THIS SPILL. ALL WORK IS BEING CONDUCTED UNDER THE HAZARDOUS WASTE SITE 915165. ALL FOLLOWUP WILL BE UNDER THAT SITE NUMBER. THIS SPILL IS CLOSED WITH NO FURTHER WORK REQUIRE."

Material Information

OP Unit ID:	1053502	Med Ind Air:	False
OU:	01	Med GW:	False
Material ID:	328797	Med SW:	False
CAS No:		Med DW:	False
Material Family:	Petroleum	Med Sewer:	False
Quantity:	.00	Med Surf:	False
Units:	G	Med Subway:	False
Recovered:	.00	Med Utility:	False
Med Soil:	True	Oxygenate:	
Med Air:	False		
Material Code:	0013		
Material Name:	lube oil		

OP Unit ID:	1053502	Med Ind Air:	False
OU:	01	Med GW:	False
Material ID:	328795	Med SW:	False
CAS No:		Med DW:	False
Material Family:	Petroleum	Med Sewer:	False
Quantity:	.00	Med Surf:	False
Units:	G	Med Subway:	False
Recovered:	.00	Med Utility:	False
Med Soil:	True	Oxygenate:	
Med Air:	False		
Material Code:	0001A		
Material Name:	#2 fuel oil		

Spiller Information

Spiller Name:	MARIO PUGLEISE - OWNER
Spiller Company:	WORLD OF SPORTS
Spiller Address:	5268 LEWISTON RD
Spiller City:	LEWISTON
Spiller State:	NY
Spiller Zip:	14 -
Spiller Country:	001
Contact Name:	
Contact Phone:	
Contact Ext:	
Latitude:	42.921756280
Longitude:	-78.837399910

138	8 of 13	NNE	0.11 / 591.82	644.44 / -3	HW SITE AT 537 E. DELAVAN 537 EAST DELAVAN AVENUE BUFFALO NY	NY SPILLS
---------------------	---------	-----	---------------	-------------	--	-----------

Spill No:	9508960	UST Trust:	False
Site ID:	138132	Spill Date:	1995-10-20 13:00:00
DER Facility ID:	118124	Received Date:	1995-10-20 16:15:00
CID:	199	CAC Date:	
Program Type:	ER	Insp Date:	
SWIS Code:	1502	Close Date:	1996-01-04 00:00:00
Water Body:		Create Date:	1995-10-20 00:00:00
Class:	C4	Update Date:	2002-03-21 00:00:00
Meets Std:	True	DEC Region:	9
Penalty:	False	Lead DEC:	RMCROSSE
REM Phase:	0	After Hours:	False

Map Key	Number of Records	Direction	Distance (mi/ft)	Elev/Diff (ft)	Site	DB
---------	-------------------	-----------	------------------	----------------	------	----

County: Erie
Contributing Factor: Other
Reported by: Other
Referred to:
Source: Commercial/Industrial
Source File: NYSDEC - Environmental Remediation Data Files - Spill Data

Caller Remark:

"CALLER WAS DOING SOME FIELD WORK(EXCAVATING) TO BUILD A SOIL EXTRACTION UNIT UNDER A NYS CONTRACT-WHILE DIGGING THEY FOUND WHAT APPEARS TO BE A HISTORIC SPILL OF UNK QUANTITY OF #6 FUEL OIL APPROX 8FT BY 10FT AREA CONTAMINATED - THERE WAS A DEC REP ON SITE"

DEC Remark:

"Prior to Sept, 2004 data translation this spill Lead_DEC Field was RMC 10/23/95 SAC/KELLY MCINTOSH/PHONE DISCUSSED SPILLAGE, SEE PAPER FILE TEST RESULTS AND DISPOSAL DUE 11/30/95 1/4/96 RMC/SAC/MAURICE MOORE/MEETING REMOVED 8 ROLLOFFS SOIL FROM SITE, FOUND CONTAMINATION WHILE DOING A TCE REMEDIATION PROJECT, REMEDIATION WILL OBTAIN EXCAVATION SAMPLE RESULTS AND DISPOSAL RECEIPTS UNDER HWR 915165, CLOSE OUT AS A SPILLS ISSUE."

Material Information

OP Unit ID:	1023302	Med Ind Air:	False
OU:	01	Med GW:	False
Material ID:	359926	Med SW:	False
CAS No:		Med DW:	False
Material Family:	Petroleum	Med Sewer:	False
Quantity:	.00	Med Surf:	False
Units:	G	Med Subway:	False
Recovered:	.00	Med Utility:	False
Med Soil:	True	Oxygenate:	
Med Air:	False		
Material Code:	0003A		
Material Name:	#6 fuel oil		

Spiller Information

Spiller Name: BOB JOHNSON
Spiller Company: VIBRATECH
Spiller Address: 537 EAST DELAVAN AVENUE
Spiller City: BUFFALO
Spiller State: NY
Spiller Zip:
Spiller Country: 001
Contact Name: BOB JOHNSON
Contact Phone: (716) 937-7903
Contact Ext: 311
Latitude: 42.921756280
Longitude: -78.837399910

138	9 of 13	NNE	0.11 / 591.82	644.44 / -3	VIBRATECH 537 EAST DELAVAN BUFFALO NY	NY SPILLS
---------------------	---------	------------	----------------------	--------------------	--	------------------

Spill No:	9509850	UST Trust:	False
Site ID:	170343	Spill Date:	1995-11-08 10:00:00
DER Facility ID:	143339	Received Date:	1995-11-08 10:45:00
CID:		CAC Date:	
Program Type:	ER	Insp Date:	1995-11-08 00:00:00
SWIS Code:	1502	Close Date:	1995-11-21 00:00:00
Water Body:		Create Date:	1995-11-08 00:00:00
Class:	C6	Update Date:	2002-03-21 00:00:00
Meets Std:	True	DEC Region:	9
Penalty:	False	Lead DEC:	SACALAND
REM Phase:	0	After Hours:	False

Map Key	Number of Records	Direction	Distance (mi/ft)	Elev/Diff (ft)	Site	DB
---------	-------------------	-----------	------------------	----------------	------	----

County: Erie
Contributing Factor: Equipment Failure
Reported by: DEC
Referred to:
Source: Commercial/Industrial
Source File: NYSDEC - Environmental Remediation Data Files - Spill Data

Caller Remark:

"LARGE SHEEN IN PARKING LOT / POSSIBLE LEAKAGE FROM TRUCK"

DEC Remark:

"Prior to Sept, 2004 data translation this spill Lead_DEC Field was SAC 11/8/95:SAC INSPECT,MET W/BILL LEES-VIBRATECH,ABSOBENT PLACE ON SHEEN,SPILL WAS PROBABLY FROM A NOCO TRUCK WHICH DRIPPED FUEL AFTER A DELIVERY,VIBRATECH TO SWEEP UP THE ABSORBENT & DISPOSE INTO REGULAR WASTE STREAM."

Material Information

OP Unit ID:	1024160	Med Ind Air:	False
OU:	01	Med GW:	False
Material ID:	360782	Med SW:	False
CAS No:		Med DW:	False
Material Family:	Petroleum	Med Sewer:	False
Quantity:	.00	Med Surf:	False
Units:	G	Med Subway:	False
Recovered:	.00	Med Utility:	False
Med Soil:	True	Oxygenate:	
Med Air:	False		
Material Code:	0008		
Material Name:	diesel		

Spiller Information

Spiller Name: BLANK
Spiller Company: VIBRATECH
Spiller Address: 537 EAST DELAVAN
Spiller City: BUFFALO
Spiller State: ZZ
Spiller Zip:
Spiller Country: 001
Contact Name: BLANK
Contact Phone:
Contact Ext:
Latitude: 42.921756280
Longitude: -78.837399910

138	10 of 13	NNE	0.11 / 591.82	644.44 / -3	VIBRATECH 537 EAST DELVAM AVENUE BUFFALO NY 14211	CERCLIS
---------------------	----------	------------	----------------------	--------------------	--	----------------

Site ID:	0206025	RNPL Status Code:	N
Site EPA ID:	NYN000206025	NPL Status:	Not on the NPL
Site Street Address 2:		RFED Facility Code:	N
Site County Name:	ERIE	RFED Facility Desc:	Not a Federal Facility
Site FIPS Code:	36029	USGS Hydro Unit No.:	
Region Code:	02	Site Cong. Dist. Code:	
Site SMSA No.:		ROT Desc:	
Site Prim. Latitude:		FR NPL Update No.:	
Site Prim. Longitude:		RFRA Code:	
Lat Long Source:			
RNON NPL Status Desc:	Removal Only Site (No Site Assessment Work Needed)		

CERCLIS Assess History

Map Key	Number of Records	Direction	Distance (mi/ft)	Elev/Diff (ft)	Site	DB
---------	-------------------	-----------	------------------	----------------	------	----

OU ID:	00				RALT Short Name:	EPA Fund
Act Code ID:	001				Act Start Date:	5/14/2008 00:00:00
RAT Code:	RV				Act Complete Date:	8/5/2008 00:00:00
RAT Short Name:	RMVL				AGT Order No.:	70
RAT Name:	REMOVAL				SH OU:	
RAT Hist. Only Flag:					SH Code:	
RAT NSI Indicator:	B				SH Seq:	
RAT Level:	1				SH Start Date:	
RAT DEF OU:	00				SH Complete Date:	
RFBS Code:	V				SH Lead:	
SPA Code:	08					
RAT Def:						

Response action that requires expeditious attention to reduce imminent and substantial dangers to human health, welfare, or the environment or an emergency response required within hours or days to address acute situations involving actual or potential threat to human health, the environment, or real or personal property due to the release of a hazardous substance. Characterization of a removal action as removal, not immediate removal or planned removal, started at the beginning of FY 1987. This code now takes the place of immediate removal (IR) and planned removal (PR).

Site Desc:
Site Alias:

CERCLIS Assess History

OU ID:	00				RALT Short Name:	EPA Fund
Act Code ID:	001				Act Start Date:	7/31/2008 00:00:00
RAT Code:	AR				Act Complete Date:	
RAT Short Name:	ADMM REC				AGT Order No.:	580
RAT Name:	ADMINISTRATIVE RECORDS				SH OU:	
RAT Hist. Only Flag:					SH Code:	
RAT NSI Indicator:	B				SH Seq:	
RAT Level:	1				SH Start Date:	
RAT DEF OU:	00				SH Complete Date:	
RFBS Code:	P				SH Lead:	
SPA Code:	13					
RAT Def:						

SARA specifies that administrative records be compiled at Superfund sites where remedial or removal responses are planned, or are occurring, or where EPA is issuing a unilateral order or initiating litigation to track enforcement case budget funds used for any RP lead activity.

Site Desc:
Site Alias:

CERCLIS Assess History

OU ID:	00				RALT Short Name:	
Act Code ID:					Act Start Date:	
RAT Code:					Act Complete Date:	
RAT Short Name:					AGT Order No.:	0
RAT Name:					SH OU:	
RAT Hist. Only Flag:					SH Code:	
RAT NSI Indicator:					SH Seq:	
RAT Level:					SH Start Date:	
RAT DEF OU:					SH Complete Date:	
RFBS Code:					SH Lead:	
SPA Code:						
RAT Def:						

Site Desc: No description available

Site Alias: No alias data available

CERCLIS Assess History

OU ID:	00				RALT Short Name:	EPA Fund
Act Code ID:	002				Act Start Date:	10/3/2008 00:00:00
RAT Code:	RV				Act Complete Date:	9/9/2009 00:00:00
RAT Short Name:	RMVL				AGT Order No.:	70
RAT Name:	REMOVAL				SH OU:	
RAT Hist. Only Flag:					SH Code:	

Map Key	Number of Records	Direction	Distance (mi/ft)	Elev/Diff (ft)	Site	DB
RAT NSI Indicator:	B				SH Seq:	
RAT Level:	1				SH Start Date:	
RAT DEF OU:	00				SH Complete Date:	
RFBS Code:	V				SH Lead:	
SPA Code:	08					
RAT Def:					Response action that requires expeditious attention to reduce imminent and substantial dangers to human health, welfare, or the environment or an emergency response required within hours or days to address acute situations involving actual or potential threat to human health, the environment, or real or personal property due to the release of a hazardous substance. Characterization of a removal action as removal, not immediate removal or planned removal, started at the beginning of FY 1987. This code now takes the place of immediate removal (IR) and planned removal (PR).	
Site Desc:						
Site Alias:						

138	11 of 13	NNE	0.11 / 591.82	644.44 / -3	VIBRATECH 537 EAST DELVAM AVENUE BUFFALO NY 14211	SEMS
EPA ID:	NYN000206025		Pgm Sys ID:	NYN000206025		
Primary Name(MAP):	U.S. ENVIRONMENTAL PROTECTION AGENCY - REGION II - VIBRATECH SITE		Loc Address(MAP):	537 EAST DELAVAN AVENUE		
City Name:	BUFFALO		Postal Code:	14211-1007		
Site Name:	VIBRATECH		County Name:	ERIE		
Street Address:	537 EAST DELVAM AVENUE		Latitude83:	42.92182		
Street Address 2:			Longitude83:	-78.83727999999999		
City:	BUFFALO		PGM SYS ID(CalOES):	NYN000206025		
State:	NY		Name(CalOES):	U.S. ENVIRONMENTAL PROTECTION AGENCY - REGION II - VIBRATECH SITE		
Zip:	14211		Loc Addr(CalOES):	537 EAST DELAVAN AVENUE		
County:	ERIE		City(CalOES):	BUFFALO		
Latitude:	42.886717		Postal(CalOES):	14211-1007		
Longitude:	-78.878392		County(CalOES):	ERIE		
Latitude83(CalOES):	42.92182		Longitude83(CalOES):	-78.83727999999999		
Data Source:	EPA Superfund Data and Reports Active Site Inventory (List 8R Active);EPA FRS Interests Map - SEMS;CalOES EPA RCRA TSDf Map - SEMS					

Site Level Information

Site ID:	0206025	Superfund Alt Agmt:	No
NPL:	Not on the NPL	FIPS Code:	36029
Federal Facility:	No	Cong District:	
FF Docket:	No	Region:	02
Non NPL Status:	Removal Only Site (No Site Assessment Work Needed)		

Action Information

Operable Units:	00	Start Actual:	10/03/2008
Action Code:	RV	Finish Actual:	09/09/2009
Action Name:	RMVL	Qual:	C
SEQ:	2	Curr Action Lead:	EPA Perf
Operable Units:	00	Start Actual:	05/14/2008
Action Code:	RV	Finish Actual:	08/05/2008
Action Name:	RMVL	Qual:	S
SEQ:	1	Curr Action Lead:	EPA Perf
Operable Units:	00	Start Actual:	07/31/2008
Action Code:	AR	Finish Actual:	
Action Name:	ADMIN REC	Qual:	
SEQ:	1	Curr Action Lead:	EPA Perf

REST Information

Registry ID:	110043092257	Pgm Sys Acrnm:	SEMS
Active Status:	NOT ON THE NPL	Accuracy Value:	30

Map Key	Number of Records	Direction	Distance (mi/ft)	Elev/Diff (ft)	Site	DB
Key Field:	SEMSNYN000206025				HUC8 Code: 04120103	
Interest Type:	SUPERFUND (NON-NPL)				HUC 12:	
Fed Agency Name:					Federal Land Ind:	
Fed Facility Code:					Public Ind: Y	
EPA Region Code:	02				Pgm Report: no data yet	
Collect Mth Desc:	ADDRESS MATCHING-HOUSE NUMBER					
Ref Point Desc:	CENTER OF A FACILITY OR STATION					
Fac Url:	https://ofmpub.epa.gov/frs_public2/fii_query_detail.disp_program_facility?p_registry_id=110043092257					
Program Url:						
Pgm Report Url:	no data yet					
Fips Code:	36029					

CalOES EPA RCRA TSDF - SEMS

Registry ID:	110043092257	HUC 12:	ADDRESS MATCHING-HOUSE NUMBER
Interest Ttpe:	SUPERFUND (NON-NPL)	Collect Method:	ADDRESS MATCHING-HOUSE NUMBER
Active Status:	NOT ON THE NPL	Accuracy Value:	30
Pgm Sys Acnrm:	SEMS	Ref Point Desc:	CENTER OF A FACILITY OR STATION
Federal Ag:		EPA Region:	02
Federal La:		Key Field:	SEMSNYN000206025
Fed Facility Cd:		Create Dt:	26-Oct-2021
Public Ind:	Y	Update Dt:	24-Nov-2021
FIPS Code:	36029	Last Reported Dt:	
HUC8 Code:	04120103		
Pgm Report:	no data yet		
Program Url:	https://ofmpub.epa.gov/frs_public2/fii_query_detail.disp_program_facility?p_registry_id=110043092257		
Fac Url:	https://ofmpub.epa.gov/frs_public2/fii_query_detail.disp_program_facility?p_registry_id=110043092257		

[138](#) 12 of 13 **NNE** 0.11 / 591.82 644.44 / -3 **BUFFALO POWDER COATINGS**
537 EAST DELAVAN AVE
BUFFALO NY 14211 **GEN MANIFEST**

RCRA ID:	NY0000563684	Mailing State:	NY
District Name:	BUFFALO POWDER COATINGS	Mailing ZIP:	14211
Contact Name:	JAMES CUMMINGS	Mailing ZIP Ext:	
Business Phone No:	7168942278	Mailing Country:	USA
Mailing Street 1:	537 EAST DELAVAN AVE	Location ZIP Ext:	
Mailing Street 2:		Location Country:	USA
Mailing City:	BUFFALO	Location County:	ERIE

Manifest Information

Waste Code(s):

D006: CADMIUM (Waste Code Description from EPA Hazardous Waste Identification)

Waste Amounts By Year:

1994: 2000 Pounds
1995: 2800 Pounds

[138](#) 13 of 13 **NNE** 0.11 / 591.82 644.44 / -3 **USEPA - VIBRATECH INC.**
537 EAST DELAVAN AVENUE
BUFFALO NY 14211 **GEN MANIFEST**

RCRA ID:	NYD083530428	Mailing State:	NJ
District Name:	USEPA - VIBRATECH INC.	Mailing ZIP:	08837
Contact Name:	J A JOHNS	Mailing ZIP Ext:	
Business Phone No:	7168958000	Mailing Country:	USA
Mailing Street 1:	2890 WOODBRIDGE AVE	Location ZIP Ext:	
Mailing Street 2:	BLDG 209	Location Country:	USA
Mailing City:	EDISON	Location County:	ERIE

Map Key	Number of Records	Direction	Distance (mi/ft)	Elev/Diff (ft)	Site	DB
----------------	--------------------------	------------------	-------------------------	-----------------------	-------------	-----------

Manifest Information

Waste Code(s):

B006: (Wastes containing polychlorinated biphenyls (PCBs)) PCB transformers. PCB transformers means any transformer that contains 500 ppm PCB or greater.

Waste Amounts By Year:

1989: 5025 Pounds

Manifest Information

Waste Code(s):

B007: (Wastes containing polychlorinated biphenyls (PCBs)) Other PCB wastes, including contaminated soil, solids, sludges, clothing, rags and dredge material.

D006: CADMIUM (Waste Code Description from EPA Hazardous Waste Identification)

D008: LEAD (Waste Code Description from EPA Hazardous Waste Identification)

Waste Amounts By Year:

2009: 4140 Kilograms; 1380 Kilograms; 6440 Kilograms

Manifest Information

Waste Code(s):

D001: IGNITABLE WASTE (Waste Code Description from EPA Hazardous Waste Identification)

Waste Amounts By Year:

1986: 5 Gallons; 55 Gallons

1988: 55 Gallons

1989: 165 Gallons

1990: 16 Gallons; 55 Gallons; 9 Gallons

1991: 55 Gallons; 526 Pounds; 110 Pounds

1992: 110 Gallons; 6 Pounds

1993: 450 Pounds; 55 Gallons

1995: 1 Gallons; 5 Pounds; 30 Gallons; 150 Pounds; 80 Pounds

2009: 500 Pounds

Manifest Information

Waste Code(s):

D002: CORROSIVE WASTE (Waste Code Description from EPA Hazardous Waste Identification)

Waste Amounts By Year:

1986: 110 Gallons

1990: 110 Gallons; 55 Gallons

1991: 10 Pounds

1992: 16 Pounds

1993: 55 Gallons; 55 Gallons

1994: 1 Gallons; 6 Gallons

1995: 5 Gallons; 15 Gallons; 20 Gallons; 6 Gallons; 5 Gallons; 5 Gallons; 30 Gallons; 2 Gallons; 30 Gallons; 3 Pounds; 65 Gallons; 1 Gallons

Manifest Information

Waste Code(s):

Map Key	Number of Records	Direction	Distance (mi/ft)	Elev/Diff (ft)	Site	DB
----------------	--------------------------	------------------	-------------------------	-----------------------	-------------	-----------

D003: REACTIVE WASTE (Waste Code Description from EPA Hazardous Waste Identification)

Waste Amounts By Year:

1986: 120 Gallons

Manifest Information

Waste Code(s):

D004: ARSENIC (Waste Code Description from EPA Hazardous Waste Identification)

Waste Amounts By Year:

1989: 5 Pounds

Manifest Information

Waste Code(s):

D009: MERCURY (Waste Code Description from EPA Hazardous Waste Identification)

Waste Amounts By Year:

1992: 1 Pounds
 1994: 1 Pounds
 1995: 8 Pounds
 2009: 200 Pounds

Manifest Information

Waste Code(s):

F005: (Generic) The following spent nonhalogenated solvents: toluene, methyl ethyl ketone, carbon disulfide, isobutanol, and pyridine, benzene, 2-ethoxyethanol, and 2-nitropropane; all spent solvent mixtures/blends containing, before use, a total of 10 percent or more (by volume) of one or more of the above nonhalogenated solvents or those solvents listed in F001, F002 or F004; and still bottoms from the recovery of these spent solvents and spent solvent mixtures. (I,T)

Waste Amounts By Year:

1991: 55 Gallons

Manifest Information

Waste Code(s):

F007: (Generic) Spent cyanide plating bath solutions from electroplating operations. (R,T)

Waste Amounts By Year:

1984: 9975 Pounds
 1988: 900 Pounds

Manifest Information

Waste Code(s):

D007: CHROMIUM (Waste Code Description from EPA Hazardous Waste Identification)

Waste Amounts By Year:

Map Key	Number of Records	Direction	Distance (mi/ft)	Elev/Diff (ft)	Site	DB
----------------	--------------------------	------------------	-------------------------	-----------------------	-------------	-----------

1995: 150 Pounds

Manifest Information

Waste Code(s):

U154: (67-56-1) Methanol (l)

Waste Amounts By Year:

1992: 216 Pounds

Manifest Information

Waste Code(s):

U226: (71-55-6) Methyl chloroform

Waste Amounts By Year:

1991: 60 Pounds

Manifest Information

Waste Code(s):

D018: BENZENE (Waste Code Description from EPA Hazardous Waste Identification)
 D019: CARBON TETRACHLORIDE (Waste Code Description from EPA Hazardous Waste Identification)
 D021: CHLOROBENZENE (Waste Code Description from EPA Hazardous Waste Identification)
 D022: CHLOROFORM (Waste Code Description from EPA Hazardous Waste Identification)
 D023: O-CRESOL (Waste Code Description from EPA Hazardous Waste Identification)
 D024: M-CRESOL (Waste Code Description from EPA Hazardous Waste Identification)

Waste Amounts By Year:

2009: 200 Pounds; 1400 Pounds

Manifest Information

Waste Code(s):

F001: (Generic) The following spent halogenated solvents used in degreasing: tetrachloroethylene, trichloroethylene, methylene chloride, 1,1, 1-trichloroethane, carbon tetrachloride, and chlorinated fluorocarbons; all spent solvent mixtures/blends used in degreasing containing, before use, total of 10 percent or more (by volume) of one or more of the above halogenated solvents or those solvents listed in F002, F004 and F005; and still bottoms from the recovery of these spent solvents and spent solvent mixtures. (T)

Waste Amounts By Year:

1986: 110 Gallons
 1988: 55 Gallons; 110 Gallons
 1993: 55 Gallons
 1995: 7 Gallons
 1996: 165 Gallons
 1997: 220 Gallons

Manifest Information

Waste Code(s):

F003: (Generic) The following spent nonhalogenated solvents: xylene, acetone, ethyl acetate, ethyl benzene, ethyl ether, methyl isobutyl ketone, n-butyl

Map Key	Number of Records	Direction	Distance (mi/ft)	Elev/Diff (ft)	Site	DB
----------------	--------------------------	------------------	-------------------------	-----------------------	-------------	-----------

alcohol, cyclohexanone, and methanol; all spent solvent mixtures/blends containing, before use, only the above spent nonhalogenated solvents; and all spent solvent mixtures/blends containing, before use, one or more of the above nonhalogenated solvents, and a total of 10 percent or more (by volume) of one or more of those solvents listed in F001, F002, F004 and F005; and still bottoms from the recovery of these spent solvents and spent solvent mixtures. (I)*

Waste Amounts By Year:

1986: 20 Gallons
 1988: 458 Pounds
 1991: 55 Gallons; 55 Gallons
 1994: 110 Gallons
 1995: 55 Gallons; 250 Gallons; 55 Gallons; 220 Gallons

Manifest Information

Waste Code(s):

F009: (Generic) Spent stripping and cleaning bath solutions from electroplating operations where cyanides are used in the process. (R,T)

Waste Amounts By Year:

1987: 75 Gallons; 830 Pounds
 1989: 110 Gallons

Manifest Information

Waste Code(s):

F027: (Generic) Discarded unused formulations containing tri-, tetra-, or pentachlorophenol or discarded unused formulation containing compounds derived from these chlorophenols. (This listing does not include formulations containing hexachlorophene synthesized from prepurified 2,4,5-trichlorophenol as the sole component.) (H)

Waste Amounts By Year:

1995: 130 Pounds

Manifest Information

Waste Code(s):

F008: (Generic) Plating bath residues from the bottom of plating baths from electroplating operations where cyanides are used in the process. (R,T)

Waste Amounts By Year:

1980/1981: 275 Gallons
 1986: 110 Gallons; 495 Gallons
 1987: 710 Pounds; 75 Gallons

Manifest Information

Waste Code(s):

B007: (Wastes containing polychlorinated biphenyls (PCBs)) Other PCB wastes, including contaminated soil, solids, sludges, clothing, rags and dredge material.

Waste Amounts By Year:

1989: 13 Pounds
 2009: 900 Kilograms; 5706 Kilograms; 7239 Kilograms; 9272 Kilograms; 1500 Kilograms; 600 Kilograms; 6440 Kilograms; 700 Kilograms; 6440 Kilograms; 6440 Kilograms; 8147 Kilograms; 5060 Kilograms; 16239 Kilograms; 4370 Kilograms

Map Key	Number of Records	Direction	Distance (mi/ft)	Elev/Diff (ft)	Site	DB
139	1 of 2	ESE	0.11 / 592.77	644.53 / -3	BUFFALO VOCATIONAL TECH CENTER 820 NORTHAMPTON BUFFALO NY 14211	RCRA NON GEN

EPA Handler ID: NYD986941318
Gen Status Universe: No Report
Contact Name: WILLIAM BENNETT
Contact Address: 820, NORTHAMPTON, BUFFALO, NY, 14211, US
Contact Phone No and Ext: 716-897-2005
Contact Email:
Contact Country: US
County Name: ERIE
EPA Region: 02
Land Type:
Receive Date: 20070101
Location Latitude: 42.907469
Location Longitude: -78.836818

Violation/Evaluation Summary

Note: NO RECORDS: As of Nov 2022, there are no Compliance Monitoring and Enforcement (violation) records associated with this facility (EPA ID).

Handler Summary

Importer Activity: No
Mixed Waste Generator: No
Transporter Activity: No
Transfer Facility: No
Onsite Burner Exemption: No
Furnace Exemption: No
Underground Injection Activity: No
Commercial TSD: No
Used Oil Transporter: No
Used Oil Transfer Facility: No
Used Oil Processor: No
Used Oil Refiner: No
Used Oil Burner: No
Used Oil Market Burner: No
Used Oil Spec Marketer: No

Hazardous Waste Handler Details

Sequence No: 2
Receive Date: 20070101
Handler Name: BUFFALO VOCATIONAL TECH CENTER
Source Type: Implementer
Federal Waste Generator Code: N
Generator Code Description: Not a Generator, Verified

Hazardous Waste Handler Details

Sequence No: 1
Receive Date: 19910221
Handler Name: BUFFALO VOCATIONAL TECH CENTER
Source Type: Notification
Federal Waste Generator Code: 3
Generator Code Description: Very Small Quantity Generator

Waste Code Details

Hazardous Waste Code: NONE

Map Key	Number of Records	Direction	Distance (mi/ft)	Elev/Diff (ft)	Site	DB
---------	-------------------	-----------	------------------	----------------	------	----

Waste Code Description: DESCRIPTION

Hazardous Waste Handler Details

Sequence No: 1
 Receive Date: 20060101
 Handler Name: BUFFALO VOCATIONAL TECH CENTER
 Source Type: Implementer
 Federal Waste Generator Code: N
 Generator Code Description: Not a Generator, Verified

Owner/Operator Details

Owner/Operator Ind:	Current Owner	Street No:	
Type:	Municipal	Street 1:	712 CITY HALL
Name:	BUFFALO BD OF ED	Street 2:	
Date Became Current:		City:	BUFFALO
Date Ended Current:		State:	NY
Phone:	716-842-3166	Country:	
Source Type:	Notification	Zip Code:	14202

Owner/Operator Ind:	Current Owner	Street No:	
Type:	Municipal	Street 1:	712 CITY HALL
Name:	BUFFALO BD OF ED	Street 2:	
Date Became Current:		City:	BUFFALO
Date Ended Current:		State:	NY
Phone:	716-842-3166	Country:	US
Source Type:	Implementer	Zip Code:	14202

Owner/Operator Ind:	Current Operator	Street No:	
Type:	Municipal	Street 1:	712 CITY HALL
Name:	BUFFALO BD OF ED	Street 2:	
Date Became Current:		City:	BUFFALO
Date Ended Current:		State:	NY
Phone:	716-842-3166	Country:	US
Source Type:	Implementer	Zip Code:	14202

Owner/Operator Ind:	Current Operator	Street No:	
Type:	Municipal	Street 1:	712 CITY HALL
Name:	BUFFALO BD OF ED	Street 2:	
Date Became Current:		City:	BUFFALO
Date Ended Current:		State:	NY
Phone:	716-842-3166	Country:	
Source Type:	Notification	Zip Code:	14202

Historical Handler Details

Receive Dt: 20060101
 Generator Code Description: Not a Generator, Verified
 Handler Name: BUFFALO VOCATIONAL TECH CENTER

Receive Dt: 19910221
 Generator Code Description: Very Small Quantity Generator
 Handler Name: BUFFALO VOCATIONAL TECH CENTER

139	2 of 2	ESE	0.11 / 592.77	644.53 / -3	SCHOOL #307 BUFFALO VOCATIONAL TECH.CTR. 820 NORTHAMPTON STREET Buffalo NY 14211	AST
---------------------	--------	-----	---------------	-------------	--	-----

Site ID:	55489	Expiry:	2024/02/03
Site Status:	Active	County:	Erie
Program No:	9-600646	UTM X:	186810.47450
Program Type Code:	PBS	UTM Y:	4757679.56416
Program Type Desc:	Petroleum Bulk Storage Program		

Map Key	Number of Records	Direction	Distance (mi/ft)	Elev/Diff (ft)	Site	DB
---------	-------------------	-----------	------------------	----------------	------	----

Site Type: School

Tank Information

Prog No:	9-600646	UDC Ind:	1
Tank ID:	174963	Red Tag Start Date:	
Tank No:	481408	Red Tag End Date:	
Tank Status:	1	Tank Last Test:	
Tank Status Desc:	In Service	Tank Next Test Due:	
Tank Type:	01	Test Method:	NN
Tank Type Desc:	Steel/Carbon Steel/Iron	Line Last Test Due:	
Install Date:	10/14/2003	Next Line Test Due:	
Close Date:		Line Test Method:	
Tk Out of Serv Dt:		Class A Operator:	
Capacity (Gal):	4970	Class B Operator:	
Registered:	True	Modified by:	MJGRIFFI
Tank Model:		Last Modified:	05/09/2022
Pipe Model:			
Tank Location:	6		
Tank Location Desc:	Aboveground in Subterranean Vault w/ access for inspections		
Category:	2		
Category Desc:	Category 2 means a tank which was installed from December 27, 1986 through October 11, 2015		
Subpart:	4		
Subpart Desc:	Subpart 4 contains requirements for ASTs (aboveground storage tanks).		
Tank Owner Name:			
Tank Owner Address:			

Material Information

Material Name: #2 fuel oil (on-site consumption)
Percent: 100.00

Equipment Information

Equipment:	B01
Code Name:	Painted/Asphalt Coating
Type:	Tank External Protection
Equipment:	H06
Code Name:	Impervious Barrier/Concrete Pad (A/G)
Type:	Tank Leak Detection
Equipment:	A00
Code Name:	None
Type:	Tank Internal Protection
Equipment:	K01
Code Name:	Catch Basin
Type:	Spill Prevention
Equipment:	H01
Code Name:	Interstitial - Electronic Monitoring
Type:	Tank Leak Detection
Equipment:	G02
Code Name:	Vault (w/access)
Type:	Tank Secondary Containment
Equipment:	I03
Code Name:	Automatic Shut-Off
Type:	Overfill
Equipment:	E02
Code Name:	Vault (with Access)
Type:	Piping Secondary Containment

<i>Map Key</i>	<i>Number of Records</i>	<i>Direction</i>	<i>Distance (mi/ft)</i>	<i>Elev/Diff (ft)</i>	<i>Site</i>	<i>DB</i>
----------------	--------------------------	------------------	-------------------------	-----------------------	-------------	-----------

<i>Equipment:</i>		C02				
<i>Code Name:</i>		Underground/On-ground				
<i>Type:</i>		Pipe Location				
<i>Equipment:</i>		J02				
<i>Code Name:</i>		Suction Dispenser				
<i>Type:</i>		Dispenser				
<i>Equipment:</i>		D01				
<i>Code Name:</i>		Steel/Carbon Steel/Iron				
<i>Type:</i>		Pipe Type				
<i>Equipment:</i>		F00				
<i>Code Name:</i>		None				
<i>Type:</i>		Pipe External Protection				
<i>Equipment:</i>		L09				
<i>Code Name:</i>		Exempt Suction Piping				
<i>Type:</i>		Piping Leak Detection				
<i>Equipment:</i>		I04				
<i>Code Name:</i>		Product Level Gauge (A/G)				
<i>Type:</i>		Overfill				

Tank Information

<i>Prog No:</i>	9-600646	<i>UDC Ind:</i>	1
<i>Tank ID:</i>	174961	<i>Red Tag Start Date:</i>	
<i>Tank No:</i>	481401	<i>Red Tag End Date:</i>	
<i>Tank Status:</i>	1	<i>Tank Last Test:</i>	
<i>Tank Status Desc:</i>	In Service	<i>Tank Next Test Due:</i>	
<i>Tank Type:</i>	01	<i>Test Method:</i>	NN
<i>Tank Type Desc:</i>	Steel/Carbon Steel/Iron	<i>Line Last Test Due:</i>	
<i>Install Date:</i>	10/14/2003	<i>Next Line Test Due:</i>	
<i>Close Date:</i>		<i>Line Test Method:</i>	
<i>Tk Out of Serv Dt:</i>		<i>Class A Operator:</i>	
<i>Capacity (Gal):</i>	4970	<i>Class B Operator:</i>	
<i>Registered:</i>	True	<i>Modified by:</i>	MJGRIFFI
<i>Tank Model:</i>		<i>Last Modified:</i>	05/09/2022
<i>Pipe Model:</i>			
<i>Tank Location:</i>	6		
<i>Tank Location Desc:</i>	Aboveground in Subterranean Vault w/ access for inspections		
<i>Category:</i>	2		
<i>Category Desc:</i>	Category 2 means a tank which was installed from December 27, 1986 through October 11, 2015		
<i>Subpart:</i>	4		
<i>Subpart Desc:</i>	Subpart 4 contains requirements for ASTs (aboveground storage tanks).		
<i>Tank Owner Name:</i>			
<i>Tank Owner Address:</i>			

Material Information

<i>Material Name:</i>	#2 fuel oil (on-site consumption)
<i>Percent:</i>	100.00

Equipment Information

<i>Equipment:</i>	D01
<i>Code Name:</i>	Steel/Carbon Steel/Iron
<i>Type:</i>	Pipe Type
<i>Equipment:</i>	J02
<i>Code Name:</i>	Suction Dispenser
<i>Type:</i>	Dispenser

<i>Map Key</i>	<i>Number of Records</i>	<i>Direction</i>	<i>Distance (mi/ft)</i>	<i>Elev/Diff (ft)</i>	<i>Site</i>	<i>DB</i>
<i>Equipment:</i> <i>Code Name:</i> <i>Type:</i>		G02 Vault (w/access) Tank Secondary Containment				
<i>Equipment:</i> <i>Code Name:</i> <i>Type:</i>		K01 Catch Basin Spill Prevention				
<i>Equipment:</i> <i>Code Name:</i> <i>Type:</i>		L09 Exempt Suction Piping Piping Leak Detection				
<i>Equipment:</i> <i>Code Name:</i> <i>Type:</i>		B01 Painted/Asphalt Coating Tank External Protection				
<i>Equipment:</i> <i>Code Name:</i> <i>Type:</i>		F00 None Pipe External Protection				
<i>Equipment:</i> <i>Code Name:</i> <i>Type:</i>		C02 Underground/On-ground Pipe Location				
<i>Equipment:</i> <i>Code Name:</i> <i>Type:</i>		H06 Impervious Barrier/Concrete Pad (A/G) Tank Leak Detection				
<i>Equipment:</i> <i>Code Name:</i> <i>Type:</i>		H01 Interstitial - Electronic Monitoring Tank Leak Detection				
<i>Equipment:</i> <i>Code Name:</i> <i>Type:</i>		I04 Product Level Gauge (A/G) Overfill				
<i>Equipment:</i> <i>Code Name:</i> <i>Type:</i>		I03 Automatic Shut-Off Overfill				
<i>Equipment:</i> <i>Code Name:</i> <i>Type:</i>		A00 None Tank Internal Protection				
<i>Equipment:</i> <i>Code Name:</i> <i>Type:</i>		E02 Vault (with Access) Piping Secondary Containment				

Tank Information

<i>Prog No:</i>	9-600646	<i>UDC Ind:</i>	1
<i>Tank ID:</i>	174962	<i>Red Tag Start Date:</i>	
<i>Tank No:</i>	481402	<i>Red Tag End Date:</i>	
<i>Tank Status:</i>	1	<i>Tank Last Test:</i>	
<i>Tank Status Desc:</i>	In Service	<i>Tank Next Test Due:</i>	
<i>Tank Type:</i>	01	<i>Test Method:</i>	NN
<i>Tank Type Desc:</i>	Steel/Carbon Steel/Iron	<i>Line Last Test Due:</i>	
<i>Install Date:</i>	10/14/2003	<i>Next Line Test Due:</i>	
<i>Close Date:</i>		<i>Line Test Method:</i>	
<i>Tk Out of Serv Dt:</i>		<i>Class A Operator:</i>	
<i>Capacity (Gal):</i>	4970	<i>Class B Operator:</i>	
<i>Registered:</i>	True	<i>Modified by:</i>	MJGRIFFI
<i>Tank Model:</i>		<i>Last Modified:</i>	05/09/2022
<i>Pipe Model:</i>			
<i>Tank Location:</i>	6		
<i>Tank Location Desc:</i>	Aboveground in Subterranean Vault w/ access for inspections		
<i>Category:</i>	2		
<i>Category Desc:</i>	Category 2 means a tank which was installed from December 27, 1986 through October 11, 2015		

Map Key	Number of Records	Direction	Distance (mi/ft)	Elev/Diff (ft)	Site	DB
----------------	--------------------------	------------------	-------------------------	-----------------------	-------------	-----------

Subpart:	4					
Subpart Desc:	Subpart 4 contains requirements for ASTs (aboveground storage tanks).					
Tank Owner Name:						
Tank Owner Address:						

Material Information

Material Name:	#2 fuel oil (on-site consumption)
Percent:	100.00

Equipment Information

Equipment:	A00
Code Name:	None
Type:	Tank Internal Protection

Equipment:	H01
Code Name:	Interstitial - Electronic Monitoring
Type:	Tank Leak Detection

Equipment:	D01
Code Name:	Steel/Carbon Steel/Iron
Type:	Pipe Type

Equipment:	K01
Code Name:	Catch Basin
Type:	Spill Prevention

Equipment:	C02
Code Name:	Underground/On-ground
Type:	Pipe Location

Equipment:	E02
Code Name:	Vault (with Access)
Type:	Piping Secondary Containment

Equipment:	J02
Code Name:	Suction Dispenser
Type:	Dispenser

Equipment:	I03
Code Name:	Automatic Shut-Off
Type:	Overfill

Equipment:	G02
Code Name:	Vault (w/access)
Type:	Tank Secondary Containment

Equipment:	L09
Code Name:	Exempt Suction Piping
Type:	Piping Leak Detection

Equipment:	F00
Code Name:	None
Type:	Pipe External Protection

Equipment:	I04
Code Name:	Product Level Gauge (A/G)
Type:	Overfill

Equipment:	H06
Code Name:	Impervious Barrier/Concrete Pad (A/G)
Type:	Tank Leak Detection

Equipment:	B01
Code Name:	Painted/Asphalt Coating
Type:	Tank External Protection

<i>Map Key</i>	<i>Number of Records</i>	<i>Direction</i>	<i>Distance (mi/ft)</i>	<i>Elev/Diff (ft)</i>	<i>Site</i>	<i>DB</i>
----------------	--------------------------	------------------	-------------------------	-----------------------	-------------	-----------

Affiliation Information

Affiliation Type: 04
Affiliation Name: Facility Operator
Affiliation Sub Type: NNN
Company: SCHOOL #307 BUFFALO VOCATIONAL TECH.CTR.
Contact Title:
Contact Name: KEN SAWYER
Address1:
Address2:
City:
State: NN
Zip Code:
Country Code: 001
Phone: (716) 816-4511
Phone Ext:
Email:
Fax:

Affiliation Type: 01
Affiliation Name: Facility Owner
Affiliation Sub Type: C01
Company: CITY OF BUFFALO
Contact Title: EXECUTIVE DIRECTOR PLANT SERVICES
Contact Name: JOSEPH P. GIUSIANA, P.E.
Address1: 65 NIAGARA SQUARE, ROOM 901
Address2:
City: BUFFALO
State: NY
Zip Code: 14202
Country Code: 001
Phone: (716) 851-5275
Phone Ext:
Email:
Fax:

Affiliation Type: 07
Affiliation Name: Mail Contact
Affiliation Sub Type: NNN
Company: BUFALO BOARD OF EDUCATION
Contact Title:
Contact Name: JOSEPH P. GIUSIANA, P.E.
Address1: 65 NIAGARA SQUARE, ROOM 403
Address2: CITY HALL
City: BUFFALO
State: NY
Zip Code: 14202
Country Code: 001
Phone: (716) 816-3652
Phone Ext:
Email: JGIUSIANA@BUFFALOSCHOOLS.ORG
Fax:

Affiliation Type: 11
Affiliation Name: Emergency Contact
Affiliation Sub Type: NNN
Company: CITY OF BUFFALO
Contact Title:
Contact Name: JOSEPH P. GIUSIANA, P.E.
Address1:
Address2:
City:
State: NN
Zip Code:
Country Code: 999
Phone: (716) 816-3652
Phone Ext:

Map Key	Number of Records	Direction	Distance (mi/ft)	Elev/Diff (ft)	Site	DB
---------	-------------------	-----------	------------------	----------------	------	----

Email:
Fax:

140	1 of 4	NE	0.11 / 594.19	637.93 / -10	HEBELER PROCESS SOLUTIONS LLC 750 E FERRY ST BUFFALO NY 14211	RCRA VSQG
---------------------	--------	----	------------------	-----------------	--	-----------

EPA Handler ID: NYD096299292
Gen Status Universe: VSG
Contact Name: MICHAEL N BALL
Contact Address: 2000, MILITARY RD, TONAWANDA, NY, 14150, US
Contact Phone No and Ext: 716-873-9300 4772
Contact Email: BALM@HEBELER.COM
Contact Country: US
County Name: ERIE
EPA Region: 02
Land Type: Private
Receive Date: 20170515
Location Latitude: 42.914493
Location Longitude: -78.82844

Violation/Evaluation Summary

Note: VIOLATION or UNDETERMINED: There are VIOLATION or UNDETERMINED details or records associated with this facility (EPA ID) in the Compliance Monitoring and Enforcement table dated Nov, 2022.

Violation Details

Found Violation: Yes
Citation:
Violation Short Description: Generators - General
Violation Type: 262.A
Violation Determined Date: 19851024
Scheduled Compliance Date: 19860215
Return to Compliance: Observed
Actual Return to Compl: 19860411
Violation Responsible Agency: State

Enforcement Details

Enforcement Type: 120
Enforcement Type Description: WRITTEN INFORMAL
Enforcement Action Date: 19860115
Enf Disposition Status:
Disposition Status Date:
Enforcement Lead Agency: State
Proposed Penalty Amount:
Final Amount:
Paid Amount:

Violation Details

Found Violation: Yes
Citation:
Violation Short Description: Generators - General
Violation Type: 262.A
Violation Determined Date: 19991022
Scheduled Compliance Date: 19991126
Return to Compliance: Observed
Actual Return to Compl: 19991022
Violation Responsible Agency: State

Map Key	Number of Records	Direction	Distance (mi/ft)	Elev/Diff (ft)	Site	DB
----------------	--------------------------	------------------	-------------------------	-----------------------	-------------	-----------

Enforcement Details

Enforcement Type: 120
Enforcement Type Description: WRITTEN INFORMAL
Enforcement Action Date: 19991022
Enf Disposition Status:
Disposition Status Date:
Enforcement Lead Agency: State
Proposed Penalty Amount:
Final Amount:
Paid Amount:

Violation Details

Found Violation: Yes
Citation:
Violation Short Description: Generators - General
Violation Type: 262.A
Violation Determined Date: 19890719
Scheduled Compliance Date: 19890922
Return to Compliance: Observed
Actual Return to Compl: 19900110
Violation Responsible Agency: State

Enforcement Details

Enforcement Type: 120
Enforcement Type Description: WRITTEN INFORMAL
Enforcement Action Date: 19890822
Enf Disposition Status:
Disposition Status Date:
Enforcement Lead Agency: State
Proposed Penalty Amount:
Final Amount:
Paid Amount:

Evaluation Details

Evaluation Start Date: 19851024
Evaluation Type Description: COMPLIANCE EVALUATION INSPECTION ON-SITE
Violation Short Description: Generators - General
Return to Compliance Date: 19860411
Evaluation Agency: State

Evaluation Start Date: 19991022
Evaluation Type Description: COMPLIANCE EVALUATION INSPECTION ON-SITE
Violation Short Description:
Return to Compliance Date:
Evaluation Agency: State

Evaluation Start Date: 20051026
Evaluation Type Description: COMPLIANCE EVALUATION INSPECTION ON-SITE
Violation Short Description:
Return to Compliance Date:
Evaluation Agency: State

Evaluation Start Date: 20011129
Evaluation Type Description: COMPLIANCE EVALUATION INSPECTION ON-SITE
Violation Short Description:
Return to Compliance Date:
Evaluation Agency: State

Evaluation Start Date: 19991022
Evaluation Type Description: COMPLIANCE EVALUATION INSPECTION ON-SITE
Violation Short Description: Generators - General

Map Key	Number of Records	Direction	Distance (mi/ft)	Elev/Diff (ft)	Site	DB
---------	-------------------	-----------	------------------	----------------	------	----

Return to Compliance Date:	19991022					
Evaluation Agency:	State					
Evaluation Start Date:	19890719					
Evaluation Type Description:	COMPLIANCE EVALUATION INSPECTION ON-SITE					
Violation Short Description:	Generators - General					
Return to Compliance Date:	19900110					
Evaluation Agency:	State					
Evaluation Start Date:	19870630					
Evaluation Type Description:	COMPLIANCE EVALUATION INSPECTION ON-SITE					
Violation Short Description:						
Return to Compliance Date:						
Evaluation Agency:	State					
Evaluation Start Date:	20090706					
Evaluation Type Description:	COMPLIANCE EVALUATION INSPECTION ON-SITE					
Violation Short Description:						
Return to Compliance Date:						
Evaluation Agency:	State					
Evaluation Start Date:	20170217					
Evaluation Type Description:	COMPLIANCE EVALUATION INSPECTION ON-SITE					
Violation Short Description:						
Return to Compliance Date:						
Evaluation Agency:	State					

Handler Summary

Importer Activity:	No
Mixed Waste Generator:	No
Transporter Activity:	No
Transfer Facility:	No
Onsite Burner Exemption:	No
Furnace Exemption:	No
Underground Injection Activity:	No
Commercial TSD:	No
Used Oil Transporter:	No
Used Oil Transfer Facility:	No
Used Oil Processor:	No
Used Oil Refiner:	No
Used Oil Burner:	No
Used Oil Market Burner:	No
Used Oil Spec Marketer:	No

Hazardous Waste Handler Details

Sequence No:	3
Receive Date:	20060101
Handler Name:	BUFLOVAK LLC
Federal Waste Generator Code:	3
Generator Code Description:	Very Small Quantity Generator
Source Type:	Implementer

Hazardous Waste Handler Details

Sequence No:	4
Receive Date:	20070101
Handler Name:	BUFLOVAK LLC
Federal Waste Generator Code:	3
Generator Code Description:	Very Small Quantity Generator
Source Type:	Implementer

Hazardous Waste Handler Details

<i>Map Key</i>	<i>Number of Records</i>	<i>Direction</i>	<i>Distance (mi/ft)</i>	<i>Elev/Diff (ft)</i>	<i>Site</i>	<i>DB</i>
----------------	--------------------------	------------------	-------------------------	-----------------------	-------------	-----------

Sequence No: 2
Receive Date: 20170515
Handler Name: HEBELER PROCESS SOLUTIONS LLC
Federal Waste Generator Code: 3
Generator Code Description: Very Small Quantity Generator
Source Type: Notification

Waste Code Details

Hazardous Waste Code: D002
Waste Code Description: CORROSIVE WASTE

Hazardous Waste Code: F003
Waste Code Description: THE FOLLOWING SPENT NONHALOGENATED SOLVENTS: XYLENE, ACETONE, ETHYL ACETATE, ETHYL BENZENE, ETHYL ETHER, METHYL ISOBUTYL KETONE, N-BUTYL ALCOHOL, CYCLOHEXANONE, AND METHANOL; ALL SPENT SOLVENT MIXTURES/BLENDS CONTAINING, BEFORE USE, ONLY THE ABOVE SPENT NONHALOGENATED SOLVENTS; AND ALL SPENT SOLVENT MIXTURES/BLENDS CONTAINING, BEFORE USE, ONE OR MORE OF THE ABOVE NONHALOGENATED SOLVENTS, AND A TOTAL OF TEN PERCENT OR MORE (BY VOLUME) OF ONE OR MORE OF THOSE SOLVENTS LISTED IN F001, F002, F004, AND F005; AND STILL BOTTOMS FROM THE RECOVERY OF THESE SPENT SOLVENTS AND SPENT SOLVENT MIXTURES.

Hazardous Waste Code: D001
Waste Code Description: IGNITABLE WASTE

Hazardous Waste Code: D003
Waste Code Description: REACTIVE WASTE

Hazardous Waste Code: F005
Waste Code Description: THE FOLLOWING SPENT NONHALOGENATED SOLVENTS: TOLUENE, METHYL ETHYL KETONE, CARBON DISULFIDE, ISOBUTANOL, PYRIDINE, BENZENE, 2-ETHOXYETHANOL, AND 2-NITROPROPANE; ALL SPENT SOLVENT MIXTURES/BLENDS CONTAINING, BEFORE USE, A TOTAL OF TEN PERCENT OR MORE (BY VOLUME) OF ONE OR MORE OF THE ABOVE NONHALOGENATED SOLVENTS OR THOSE SOLVENTS LISTED IN F001, F002, OR F004; AND STILL BOTTOMS FROM THE RECOVERY OF THESE SPENT SOLVENTS AND SPENT SOLVENT MIXTURES.

Hazardous Waste Handler Details

Sequence No: 2
Receive Date: 20051212
Handler Name: BUFLOVAK LLC
Federal Waste Generator Code: 2
Generator Code Description: Small Quantity Generator
Source Type: Implementer

Waste Code Details

Hazardous Waste Code: F001
Waste Code Description: THE FOLLOWING SPENT HALOGENATED SOLVENTS USED IN DEGREASING: TETRACHLOROETHYLENE, TRICHLOROETHYLENE, METHYLENE CHLORIDE, 1,1,1-TRICHLOROETHANE, CARBON TETRACHLORIDE AND CHLORINATED FLUOROCARBONS; ALL SPENT SOLVENT MIXTURES/BLENDS USED IN DEGREASING CONTAINING, BEFORE USE, A TOTAL OF TEN PERCENT OR MORE (BY VOLUME) OF ONE OR MORE OF THE ABOVE HALOGENATED SOLVENTS OR THOSE SOLVENTS LISTED IN F002, F004, AND F005; AND STILL BOTTOMS FROM THE RECOVERY OF THESE SPENT SOLVENTS AND SPENT SOLVENT MIXTURES.

Hazardous Waste Code: F003
Waste Code Description: THE FOLLOWING SPENT NONHALOGENATED SOLVENTS: XYLENE, ACETONE, ETHYL ACETATE, ETHYL BENZENE, ETHYL ETHER, METHYL ISOBUTYL KETONE, N-BUTYL ALCOHOL, CYCLOHEXANONE, AND METHANOL; ALL SPENT SOLVENT MIXTURES/BLENDS CONTAINING, BEFORE USE, ONLY THE ABOVE SPENT NONHALOGENATED SOLVENTS; AND ALL SPENT SOLVENT MIXTURES/BLENDS CONTAINING, BEFORE USE, ONE OR MORE OF THE ABOVE NONHALOGENATED SOLVENTS, AND A TOTAL OF TEN PERCENT OR MORE (BY VOLUME) OF ONE OR MORE OF THOSE SOLVENTS LISTED IN F001, F002, F004, AND F005; AND STILL BOTTOMS FROM THE RECOVERY OF THESE SPENT SOLVENTS AND SPENT SOLVENT MIXTURES.

Map Key	Number of Records	Direction	Distance (mi/ft)	Elev/Diff (ft)	Site	DB
Hazardous Waste Code: Waste Code Description:			F005		THE FOLLOWING SPENT NONHALOGENATED SOLVENTS: TOLUENE, METHYL ETHYL KETONE, CARBON DISULFIDE, ISOBUTANOL, PYRIDINE, BENZENE, 2-ETHOXYETHANOL, AND 2-NITROPROPANE; ALL SPENT SOLVENT MIXTURES/BLENDS CONTAINING, BEFORE USE, A TOTAL OF TEN PERCENT OR MORE (BY VOLUME) OF ONE OR MORE OF THE ABOVE NONHALOGENATED SOLVENTS OR THOSE SOLVENTS LISTED IN F001, F002, OR F004; AND STILL BOTTOMS FROM THE RECOVERY OF THESE SPENT SOLVENTS AND SPENT SOLVENT MIXTURES.	
Hazardous Waste Code: Waste Code Description:			F007		SPENT CYANIDE PLATING BATH SOLUTIONS FROM ELECTROPLATING OPERATIONS.	
Hazardous Waste Code: Waste Code Description:			F009		SPENT STRIPPING AND CLEANING BATH SOLUTIONS FROM ELECTROPLATING OPERATIONS IN WHICH CYANIDES ARE USED IN THE PROCESS.	
Hazardous Waste Code: Waste Code Description:			K011		BOTTOM STREAM FROM THE WASTEWATER STRIPPER IN THE PRODUCTION OF ACRYLONITRILE.	
Hazardous Waste Code: Waste Code Description:			K016		HEAVY ENDS OR DISTILLATION RESIDUES FROM THE PRODUCTION OF CARBON TETRACHLORIDE.	
Hazardous Waste Code: Waste Code Description:			K019		HEAVY ENDS FROM THE DISTILLATION OF ETHYLENE DICHLORIDE IN ETHYLENE DICHLORIDE PRODUCTION.	
Hazardous Waste Code: Waste Code Description:			K023		DISTILLATION LIGHT ENDS FROM THE PRODUCTION OF PHTHALIC ANHYDRIDE FROM NAPHTHALENE.	
Hazardous Waste Code: Waste Code Description:			K037		WASTEWATER TREATMENT SLUDGES FROM THE PRODUCTION OF DISULFOTON.	
Hazardous Waste Code: Waste Code Description:			K045		SPENT CARBON FROM THE TREATMENT OF WASTEWATER CONTAINING EXPLOSIVES.	
Hazardous Waste Code: Waste Code Description:			K047		PINK/RED WATER FROM TNT OPERATIONS.	
Hazardous Waste Code: Waste Code Description:			P005		2-PROPEN-1-OL (OR) ALLYL ALCOHOL	
Hazardous Waste Code: Waste Code Description:			P022		CARBON DISULFIDE	
Hazardous Waste Code: Waste Code Description:			P043		DIISOPROPYLFLUOROPHOSPHATE (DFP) (OR) PHOSPHOROFUORIDIC ACID, BIS(1-METHYLETHYL) ESTER	
Hazardous Waste Code: Waste Code Description:			P074		NICKEL CYANIDE (OR) NICKEL CYANIDE NI(CN) ₂	
Hazardous Waste Code: Waste Code Description:			P098		POTASSIUM CYANIDE (OR) POTASSIUM CYANIDE K(CN)	
Hazardous Waste Code: Waste Code Description:			U019		BENZENE (I,T)	
Hazardous Waste Code: Waste Code Description:			U112		ACETIC ACID, ETHYL ESTER (I) (OR) ETHYL ACETATE (I)	
Hazardous Waste Code: Waste Code Description:			U134		HYDROFLUORIC ACID (C,T) (OR) HYDROGEN FLUORIDE (C,T)	
Hazardous Waste Code: Waste Code Description:			U201		1,3-BENZENEDIOL (OR) RESORCINOL	
Hazardous Waste Code: Waste Code Description:			U220		BENZENE, METHYL- (OR) TOLUENE	
Hazardous Waste Code:			U147			

Map Key	Number of Records	Direction	Distance (mi/ft)	Elev/Diff (ft)	Site	DB
Waste Code Description:			2,5-FURANDIONE (OR) MALEIC ANHYDRIDE			
Hazardous Waste Code:			U159			
Waste Code Description:			2-BUTANONE (I,T) (OR) METHYL ETHYL KETONE (MEK) (I,T)			
Hazardous Waste Code:			D001			
Waste Code Description:			IGNITABLE WASTE			
Hazardous Waste Code:			D002			
Waste Code Description:			CORROSIVE WASTE			
Hazardous Waste Code:			F002			
Waste Code Description:			THE FOLLOWING SPENT HALOGENATED SOLVENTS: TETRACHLOROETHYLENE, METHYLENE CHLORIDE, TRICHLOROETHYLENE, 1,1,1-TRICHLOROETHANE, CHLOROBENZENE, 1,1,2-TRICHLORO-1,2,2-TRIFLUOROETHANE, ORTHO-DICHLOROBENZENE, TRICHLOROFLUOROMETHANE, AND 1,1,2, TRICHLOROETHANE; ALL SPENT SOLVENT MIXTURES/BLENDS CONTAINING, BEFORE USE, A TOTAL OF TEN PERCENT OR MORE (BY VOLUME) OF ONE OR MORE OF THE ABOVE HALOGENATED SOLVENTS OR THOSE SOLVENTS LISTED IN F001, F004, AND F005; AND STILL BOTTOMS FROM THE RECOVERY OF THESE SPENT SOLVENTS AND SPENT SOLVENT MIXTURES.			
Hazardous Waste Code:			F004			
Waste Code Description:			THE FOLLOWING SPENT NONHALOGENATED SOLVENTS: CRESOLS, CRESYLIC ACID, AND NITROBENZENE; AND THE STILL BOTTOMS FROM THE RECOVERY OF THESE SOLVENTS; ALL SPENT SOLVENT MIXTURES/BLENDS CONTAINING, BEFORE USE, A TOTAL OF TEN PERCENT OR MORE (BY VOLUME) OF ONE OR MORE OF THE ABOVE NONHALOGENATED SOLVENTS OR THOSE SOLVENTS LISTED IN F001, F002, AND F005; AND STILL BOTTOMS FROM THE RECOVERY OF THESE SPENT SOLVENTS AND SPENT SOLVENT MIXTURES.			
Hazardous Waste Code:			F006			
Waste Code Description:			WASTEWATER TREATMENT SLUDGES FROM ELECTROPLATING OPERATIONS, EXCEPT FROM THE FOLLOWING PROCESSES: (1) SULFURIC ACID ANODIZING OF ALUMINUM; (2) TIN PLATING ON CARBON STEEL; (3) ZINC PLATING (SEGREGATED BASIS) ON CARBON STEEL; (4) ALUMINUM OR ZINC-ALUMINUM PLATING ON CARBON STEEL; (5) CLEANING/STRIPPING ASSOCIATED WITH TIN, ZINC, AND ALUMINUM PLATING ON CARBON STEEL; AND (6) CHEMICAL ETCHING AND MILLING OF ALUMINUM.			
Hazardous Waste Code:			F008			
Waste Code Description:			PLATING BATH RESIDUES FROM THE BOTTOM OF PLATING BATHS FROM ELECTROPLATING OPERATIONS IN WHICH CYANIDES ARE USED IN THE PROCESS.			
Hazardous Waste Code:			F010			
Waste Code Description:			QUENCHING BATH RESIDUES FROM OIL BATHS FROM METAL HEAT TREATING OPERATIONS IN WHICH CYANIDES ARE USED IN THE PROCESS.			
Hazardous Waste Code:			K014			
Waste Code Description:			BOTTOMS FROM THE ACETONITRILE PURIFICATION COLUMN IN THE PRODUCTION OF ACRYLONITRILE.			
Hazardous Waste Code:			P012			
Waste Code Description:			ARSENIC OXIDE AS2O3 (OR) ARSENIC TRIOXIDE			
Hazardous Waste Code:			P030			
Waste Code Description:			CYANIDES (SOLUBLE CYANIDE SALTS), NOT OTHERWISE SPECIFIED			
Hazardous Waste Code:			P059			
Waste Code Description:			4,7-METHANO-1H-INDENE, 1,4,5,6,7,8,8-HEPTACHLORO-3A,4,7,7A-TETRAHYDRO- (OR) HEPTACHLOR			
Hazardous Waste Code:			P076			
Waste Code Description:			NITRIC OXIDE (OR) NITROGEN OXIDE NO			
Hazardous Waste Code:			U001			
Waste Code Description:			ACETALDEHYDE (I) (OR) ETHANAL (I)			
Hazardous Waste Code:			U061			
Waste Code Description:			BENZENE, 1,1'-(2,2,2-TRICHLOROETHYLIDENE)BIS[4-CHLORO- (OR) DDT			
Hazardous Waste Code:			U122			
Waste Code Description:			FORMALDEHYDE			
Hazardous Waste Code:			U123			
Waste Code Description:			FORMIC ACID (C,T)			

Map Key	Number of Records	Direction	Distance (mi/ft)	Elev/Diff (ft)	Site	DB
Hazardous Waste Code:			U140			
Waste Code Description:			1-PROPANOL, 2-METHYL- (I,T) (OR) ISOBUTYL ALCOHOL (I,T)			
Hazardous Waste Code:			U154			
Waste Code Description:			METHANOL (I) (OR) METHYL ALCOHOL (I)			
Hazardous Waste Code:			U161			
Waste Code Description:			4-METHYL-2-PENTANONE (I) (OR) METHYL ISOBUTYL KETONE (I) (OR) PENTANOL, 4-METHYL-			
Hazardous Waste Code:			U211			
Waste Code Description:			CARBON TETRACHLORIDE (OR) METHANE, TETRACHLORO-			
Hazardous Waste Code:			U239			
Waste Code Description:			BENZENE, DIMETHYL- (I,T) (OR) XYLENE (I)			
Hazardous Waste Code:			K018			
Waste Code Description:			HEAVY ENDS FROM THE FRACTIONATION COLUMN IN ETHYL CHLORIDE PRODUCTION.			
Hazardous Waste Code:			K020			
Waste Code Description:			HEAVY ENDS FROM THE DISTILLATION OF VINYL CHLORIDE IN VINYL CHLORIDE MONOMER PRODUCTION.			
Hazardous Waste Code:			K024			
Waste Code Description:			DISTILLATION BOTTOMS FROM THE PRODUCTION OF PHTHALIC ANHYDRIDE FROM NAPHTHALENE.			
Hazardous Waste Code:			K036			
Waste Code Description:			STILL BOTTOMS FROM TOLUENE RECLAMATION DISTILLATION IN THE PRODUCTION OF DISULFOTON.			
Hazardous Waste Code:			K038			
Waste Code Description:			WASTEWATER FROM THE WASHING AND STRIPPING OF PHORATE PRODUCTION.			
Hazardous Waste Code:			K046			
Waste Code Description:			WASTEWATER TREATMENT SLUDGES FROM THE MANUFACTURING, FORMULATION, AND LOADING OF LEAD-BASED INITIATING COMPOUNDS.			
Hazardous Waste Code:			K062			
Waste Code Description:			SPENT PICKLE LIQUOR FROM STEEL FINISHING OPERATIONS OF PLANTS THAT PRODUCE IRON OR STEEL.			
<u>Hazardous Waste Handler Details</u>						
Sequence No:			1			
Receive Date:			19991109			
Handler Name:			BUFFALO TECHNOLOGIES CORP			
Federal Waste Generator Code:			2			
Generator Code Description:			Small Quantity Generator			
Source Type:			Notification			
<u>Waste Code Details</u>						
Hazardous Waste Code:			D000			
Waste Code Description:			DESCRIPTION			
Hazardous Waste Code:			D002			
Waste Code Description:			CORROSIVE WASTE			
Hazardous Waste Code:			F002			
Waste Code Description:			THE FOLLOWING SPENT HALOGENATED SOLVENTS: TETRACHLOROETHYLENE, METHYLENE CHLORIDE, TRICHLOROETHYLENE, 1,1,1-TRICHLOROETHANE, CHLOROENZENE, 1,1,2-TRICHLORO-1,2,2-TRIFLUOROETHANE, ORTHO-DICHLOROBENZENE, TRICHLOROFLUOROMETHANE, AND 1,1,2, TRICHLOROETHANE; ALL SPENT SOLVENT MIXTURES/BLENDS CONTAINING, BEFORE USE, A TOTAL OF TEN PERCENT OR MORE (BY VOLUME) OF ONE OR MORE OF THE ABOVE HALOGENATED SOLVENTS OR THOSE SOLVENTS LISTED IN F001, F004, AND F005; AND STILL BOTTOMS FROM THE RECOVERY OF THESE SPENT SOLVENTS AND SPENT SOLVENT MIXTURES.			
Hazardous Waste Code:			F004			
Waste Code Description:			THE FOLLOWING SPENT NONHALOGENATED SOLVENTS: CRESOLS, CRESYLIC ACID, AND			

Map Key	Number of Records	Direction	Distance (mi/ft)	Elev/Diff (ft)	Site	DB
					NITROBENZENE; AND THE STILL BOTTOMS FROM THE RECOVERY OF THESE SOLVENTS; ALL SPENT SOLVENT MIXTURES/BLENDS CONTAINING, BEFORE USE, A TOTAL OF TEN PERCENT OR MORE (BY VOLUME) OF ONE OR MORE OF THE ABOVE NONHALOGENATED SOLVENTS OR THOSE SOLVENTS LISTED IN F001, F002, AND F005; AND STILL BOTTOMS FROM THE RECOVERY OF THESE SPENT SOLVENTS AND SPENT SOLVENT MIXTURES.	
					Hazardous Waste Code: F006 Waste Code Description: WASTEWATER TREATMENT SLUDGES FROM ELECTROPLATING OPERATIONS, EXCEPT FROM THE FOLLOWING PROCESSES: (1) SULFURIC ACID ANODIZING OF ALUMINUM; (2) TIN PLATING ON CARBON STEEL; (3) ZINC PLATING (SEGREGATED BASIS) ON CARBON STEEL; (4) ALUMINUM OR ZINC-ALUMINUM PLATING ON CARBON STEEL; (5) CLEANING/STRIPPING ASSOCIATED WITH TIN, ZINC, AND ALUMINUM PLATING ON CARBON STEEL; AND (6) CHEMICAL ETCHING AND MILLING OF ALUMINUM.	
					Hazardous Waste Code: F009 Waste Code Description: SPENT STRIPPING AND CLEANING BATH SOLUTIONS FROM ELECTROPLATING OPERATIONS IN WHICH CYANIDES ARE USED IN THE PROCESS.	
					Hazardous Waste Code: F014 Waste Code Description: DESCRIPTION	
					Hazardous Waste Code: K014 Waste Code Description: BOTTOMS FROM THE ACETONITRILE PURIFICATION COLUMN IN THE PRODUCTION OF ACRYLONITRILE.	
					Hazardous Waste Code: K018 Waste Code Description: HEAVY ENDS FROM THE FRACTIONATION COLUMN IN ETHYL CHLORIDE PRODUCTION.	
					Hazardous Waste Code: K037 Waste Code Description: WASTEWATER TREATMENT SLUDGES FROM THE PRODUCTION OF DISULFOTON.	
					Hazardous Waste Code: K045 Waste Code Description: SPENT CARBON FROM THE TREATMENT OF WASTEWATER CONTAINING EXPLOSIVES.	
					Hazardous Waste Code: K047 Waste Code Description: PINK/RED WATER FROM TNT OPERATIONS.	
					Hazardous Waste Code: P005 Waste Code Description: 2-PROPEN-1-OL (OR) ALLYL ALCOHOL	
					Hazardous Waste Code: P030 Waste Code Description: CYANIDES (SOLUBLE CYANIDE SALTS), NOT OTHERWISE SPECIFIED	
					Hazardous Waste Code: P059 Waste Code Description: 4,7-METHANO-1H-INDENE, 1,4,5,6,7,8,8-HEPTACHLORO-3A,4,7,7A-TETRAHYDRO- (OR) HEPTACHLOR	
					Hazardous Waste Code: P076 Waste Code Description: NITRIC OXIDE (OR) NITROGEN OXIDE NO	
					Hazardous Waste Code: U001 Waste Code Description: ACETALDEHYDE (I) (OR) ETHANAL (I)	
					Hazardous Waste Code: U061 Waste Code Description: BENZENE, 1,1'-(2,2,2-TRICHLOROETHYLIDENE)BIS[4-CHLORO- (OR) DDT	
					Hazardous Waste Code: U122 Waste Code Description: FORMALDEHYDE	
					Hazardous Waste Code: U134 Waste Code Description: HYDROFLUORIC ACID (C,T) (OR) HYDROGEN FLUORIDE (C,T)	
					Hazardous Waste Code: U147 Waste Code Description: 2,5-FURANDIONE (OR) MALEIC ANHYDRIDE	
					Hazardous Waste Code: U159 Waste Code Description: 2-BUTANONE (I,T) (OR) METHYL ETHYL KETONE (MEK) (I,T)	
					Hazardous Waste Code: U201 Waste Code Description: 1,3-BENZENEDIOL (OR) RESORCINOL	
					Hazardous Waste Code: U239	

Map Key	Number of Records	Direction	Distance (mi/ft)	Elev/Diff (ft)	Site	DB
Waste Code Description:					BENZENE, DIMETHYL- (I,T) (OR) XYLENE (I)	
Hazardous Waste Code:					K020	
Waste Code Description:					HEAVY ENDS FROM THE DISTILLATION OF VINYL CHLORIDE IN VINYL CHLORIDE MONOMER PRODUCTION.	
Hazardous Waste Code:					K024	
Waste Code Description:					DISTILLATION BOTTOMS FROM THE PRODUCTION OF PHTHALIC ANHYDRIDE FROM NAPHTHALENE.	
Hazardous Waste Code:					D001	
Waste Code Description:					IGNITABLE WASTE	
Hazardous Waste Code:					F001	
Waste Code Description:					THE FOLLOWING SPENT HALOGENATED SOLVENTS USED IN DEGREASING: TETRACHLOROETHYLENE, TRICHLOROETHYLENE, METHYLENE CHLORIDE, 1,1,1-TRICHLOROETHANE, CARBON TETRACHLORIDE AND CHLORINATED FLUOROCARBONS; ALL SPENT SOLVENT MIXTURES/BLENDS USED IN DEGREASING CONTAINING, BEFORE USE, A TOTAL OF TEN PERCENT OR MORE (BY VOLUME) OF ONE OR MORE OF THE ABOVE HALOGENATED SOLVENTS OR THOSE SOLVENTS LISTED IN F002, F004, AND F005; AND STILL BOTTOMS FROM THE RECOVERY OF THESE SPENT SOLVENTS AND SPENT SOLVENT MIXTURES.	
Hazardous Waste Code:					F003	
Waste Code Description:					THE FOLLOWING SPENT NONHALOGENATED SOLVENTS: XYLENE, ACETONE, ETHYL ACETATE, ETHYL BENZENE, ETHYL ETHER, METHYL ISOBUTYL KETONE, N-BUTYL ALCOHOL, CYCLOHEXANONE, AND METHANOL; ALL SPENT SOLVENT MIXTURES/BLENDS CONTAINING, BEFORE USE, ONLY THE ABOVE SPENT NONHALOGENATED SOLVENTS; AND ALL SPENT SOLVENT MIXTURES/BLENDS CONTAINING, BEFORE USE, ONE OR MORE OF THE ABOVE NONHALOGENATED SOLVENTS, AND A TOTAL OF TEN PERCENT OR MORE (BY VOLUME) OF ONE OR MORE OF THOSE SOLVENTS LISTED IN F001, F002, F004, AND F005; AND STILL BOTTOMS FROM THE RECOVERY OF THESE SPENT SOLVENTS AND SPENT SOLVENT MIXTURES.	
Hazardous Waste Code:					F005	
Waste Code Description:					THE FOLLOWING SPENT NONHALOGENATED SOLVENTS: TOLUENE, METHYL ETHYL KETONE, CARBON DISULFIDE, ISOBUTANOL, PYRIDINE, BENZENE, 2-ETHOXYETHANOL, AND 2-NITROPROPANE; ALL SPENT SOLVENT MIXTURES/BLENDS CONTAINING, BEFORE USE, A TOTAL OF TEN PERCENT OR MORE (BY VOLUME) OF ONE OR MORE OF THE ABOVE NONHALOGENATED SOLVENTS OR THOSE SOLVENTS LISTED IN F001, F002, OR F004; AND STILL BOTTOMS FROM THE RECOVERY OF THESE SPENT SOLVENTS AND SPENT SOLVENT MIXTURES.	
Hazardous Waste Code:					F007	
Waste Code Description:					SPENT CYANIDE PLATING BATH SOLUTIONS FROM ELECTROPLATING OPERATIONS.	
Hazardous Waste Code:					F008	
Waste Code Description:					PLATING BATH RESIDUES FROM THE BOTTOM OF PLATING BATHS FROM ELECTROPLATING OPERATIONS IN WHICH CYANIDES ARE USED IN THE PROCESS.	
Hazardous Waste Code:					F010	
Waste Code Description:					QUENCHING BATH RESIDUES FROM OIL BATHS FROM METAL HEAT TREATING OPERATIONS IN WHICH CYANIDES ARE USED IN THE PROCESS.	
Hazardous Waste Code:					K011	
Waste Code Description:					BOTTOM STREAM FROM THE WASTEWATER STRIPPER IN THE PRODUCTION OF ACRYLONITRILE.	
Hazardous Waste Code:					K016	
Waste Code Description:					HEAVY ENDS OR DISTILLATION RESIDUES FROM THE PRODUCTION OF CARBON TETRACHLORIDE.	
Hazardous Waste Code:					K019	
Waste Code Description:					HEAVY ENDS FROM THE DISTILLATION OF ETHYLENE DICHLORIDE IN ETHYLENE DICHLORIDE PRODUCTION.	
Hazardous Waste Code:					K023	
Waste Code Description:					DISTILLATION LIGHT ENDS FROM THE PRODUCTION OF PHTHALIC ANHYDRIDE FROM NAPHTHALENE.	
Hazardous Waste Code:					K036	
Waste Code Description:					STILL BOTTOMS FROM TOLUENE RECLAMATION DISTILLATION IN THE PRODUCTION OF DISULFOTON.	
Hazardous Waste Code:					K038	
Waste Code Description:					WASTEWATER FROM THE WASHING AND STRIPPING OF PHORATE PRODUCTION.	
Hazardous Waste Code:					K046	
Waste Code Description:					WASTEWATER TREATMENT SLUDGES FROM THE MANUFACTURING, FORMULATION, AND LOADING OF	

Map Key	Number of Records	Direction	Distance (mi/ft)	Elev/Diff (ft)	Site	DB
					LEAD-BASED INITIATING COMPOUNDS.	
Hazardous Waste Code:					K062	
Waste Code Description:					SPENT PICKLE LIQUOR FROM STEEL FINISHING OPERATIONS OF PLANTS THAT PRODUCE IRON OR STEEL.	
Hazardous Waste Code:					P012	
Waste Code Description:					ARSENIC OXIDE AS2O3 (OR) ARSENIC TRIOXIDE	
Hazardous Waste Code:					P022	
Waste Code Description:					CARBON DISULFIDE	
Hazardous Waste Code:					P043	
Waste Code Description:					DIISOPROPYLFLUOROPHOSPHATE (DFP) (OR) PHOSPHOROFUORIDIC ACID, BIS(1-METHYLETHYL) ESTER	
Hazardous Waste Code:					P074	
Waste Code Description:					NICKEL CYANIDE (OR) NICKEL CYANIDE NI(CN)2	
Hazardous Waste Code:					P098	
Waste Code Description:					POTASSIUM CYANIDE (OR) POTASSIUM CYANIDE K(CN)	
Hazardous Waste Code:					U019	
Waste Code Description:					BENZENE (I,T)	
Hazardous Waste Code:					U112	
Waste Code Description:					ACETIC ACID, ETHYL ESTER (I) (OR) ETHYL ACETATE (I)	
Hazardous Waste Code:					U123	
Waste Code Description:					FORMIC ACID (C,T)	
Hazardous Waste Code:					U140	
Waste Code Description:					1-PROPANOL, 2-METHYL- (I,T) (OR) ISOBUTYL ALCOHOL (I,T)	
Hazardous Waste Code:					U154	
Waste Code Description:					METHANOL (I) (OR) METHYL ALCOHOL (I)	
Hazardous Waste Code:					U161	
Waste Code Description:					4-METHYL-2-PENTANONE (I) (OR) METHYL ISOBUTYL KETONE (I) (OR) PENTANOL, 4-METHYL-	
Hazardous Waste Code:					U211	
Waste Code Description:					CARBON TETRACHLORIDE (OR) METHANE, TETRACHLORO-	
Hazardous Waste Code:					U220	
Waste Code Description:					BENZENE, METHYL- (OR) TOLUENE	

Hazardous Waste Handler Details

Sequence No: 1
Receive Date: 19990714
Handler Name: BUFFALO TECHNOLOGIES CORP
Federal Waste Generator Code: 2
Generator Code Description: Small Quantity Generator
Source Type: Implementer

Owner/Operator Details

Owner/Operator Ind: Current Operator	Street No:	
Type: Private	Street 1:	
Name: HEBELER PROCESS SOLUTIONS LLC	Street 2:	
Date Became Current: 20160929	City:	
Date Ended Current:	State:	
Phone:	Country:	
Source Type: Notification	Zip Code:	
Owner/Operator Ind: Current Owner	Street No:	5940
Type: Private	Street 1:	ELM ST

Map Key	Number of Records	Direction	Distance (mi/ft)	Elev/Diff (ft)	Site	DB
Name:	750 EAST FERRY LLC				Street 2:	
Date Became Current:	20081212				City:	CLARENCE CENTER
Date Ended Current:					State:	NY
Phone:	716-851-2100				Country:	US
Source Type:	Notification				Zip Code:	14032
Owner/Operator Ind:	Current Operator				Street No:	
Type:	Private				Street 1:	PO BOX 1041
Name:	BUFFALO TECHNOLOGIES CORP				Street 2:	
Date Became Current:	20010101				City:	BUFFALO
Date Ended Current:					State:	NY
Phone:	716-895-2100				Country:	US
Source Type:	Implementer				Zip Code:	14240
Owner/Operator Ind:	Current Owner				Street No:	
Type:	Private				Street 1:	PO BOX 1041
Name:	BUFFALO TECHNOLOGIES CORP				Street 2:	
Date Became Current:					City:	BUFFALO
Date Ended Current:					State:	NY
Phone:	716-895-2100				Country:	US
Source Type:	Implementer				Zip Code:	14240
Owner/Operator Ind:	Current Owner				Street No:	
Type:	Private				Street 1:	PO BOX 1041
Name:	BUFFALO TECHNOLOGIES CORP				Street 2:	
Date Became Current:					City:	BUFFALO
Date Ended Current:					State:	NY
Phone:	716-895-2100				Country:	US
Source Type:	Notification				Zip Code:	14240
Owner/Operator Ind:	Current Owner				Street No:	
Type:	Private				Street 1:	PO BOX 1041
Name:	BUFFALO TECHNOLOGIES CORP				Street 2:	
Date Became Current:					City:	BUFFALO
Date Ended Current:					State:	NY
Phone:	716-895-2100				Country:	US
Source Type:	Implementer				Zip Code:	14240
Owner/Operator Ind:	Current Operator				Street No:	
Type:	Private				Street 1:	PO BOX 1041
Name:	BUFFALO TECHNOLOGIES CORP				Street 2:	
Date Became Current:	20010101				City:	BUFFALO
Date Ended Current:					State:	NY
Phone:	716-895-2100				Country:	US
Source Type:	Notification				Zip Code:	14240
Owner/Operator Ind:	Current Owner				Street No:	
Type:	Private				Street 1:	PO BOX 1041
Name:	BUFFALO TECHNOLOGIES CORP				Street 2:	
Date Became Current:					City:	BUFFALO
Date Ended Current:					State:	NY
Phone:	716-895-2100				Country:	US
Source Type:	Notification				Zip Code:	14240

Historical Handler Details

Receive Dt: 19990714
Generator Code Description: Small Quantity Generator
Handler Name: BUFFALO TECHNOLOGIES CORP

Receive Dt: 20060101
Generator Code Description: Very Small Quantity Generator
Handler Name: BUFLOVAK LLC

Receive Dt: 20070101
Generator Code Description: Very Small Quantity Generator
Handler Name: BUFLOVAK LLC

Map Key	Number of Records	Direction	Distance (mi/ft)	Elev/Diff (ft)	Site	DB
Receive Dt:		19991109				
Generator Code Description:		Small Quantity Generator				
Handler Name:		BUFFALO TECHNOLOGIES CORP				
Receive Dt:		20051212				
Generator Code Description:		Small Quantity Generator				
Handler Name:		BUFLOVAK LLC				

[140](#) 2 of 4 **NE** 0.11 / 594.19 637.93 / -10 **BLAW-KNOX F & C EQUIP. CO.
750 EAST FERRY STREET
Buffalo NY 14211** **AST**

Site ID: 54415 **Expiry:** N/A
Site Status: Unregulated/Closed **County:** Erie
Program No: 9-446513 **UTM X:** 186788.90281
Program Type Code: PBS **UTM Y:** 4758607.83574
Program Type Desc: Petroleum Bulk Storage Program
Site Type: Unknown

Tank Information

Prog No: 9-446513 **UDC Ind:** 1
Tank ID: 167859 **Red Tag Start Date:**
Tank No: 1 **Red Tag End Date:**
Tank Status: 4 **Tank Last Test:**
Tank Status Desc: Closed - In Place **Tank Next Test Due:**
Tank Type: 01 **Test Method:** NN
Tank Type Desc: Steel/Carbon Steel/Iron **Line Last Test Due:**
Install Date: 01/01/1967 **Next Line Test Due:**
Close Date: 04/01/1992 **Line Test Method:**
Tk Out of Serv Dt: **Class A Operator:**
Capacity (Gal): 20000 **Class B Operator:**
Registered: True **Modified by:** MJGRIFFI
Tank Model: **Last Modified:** 05/09/2022
Pipe Model:
Tank Location: 3
Tank Location Desc: Aboveground on saddles, legs, stilts, rack or cradle
Category: 1
Category Desc: Category 1 means a tank which was installed before December 27, 1986
Subpart:
Subpart Desc:
Tank Owner Name:
Tank Owner Address:

Material Information

Material Name: #2 fuel oil (on-site consumption)
Percent: 100.00

Equipment Information

Equipment: A00
Code Name: None
Type: Tank Internal Protection

Equipment: I04
Code Name: Product Level Gauge (A/G)
Type: Overfill

Equipment: B00
Code Name: None
Type: Tank External Protection

Equipment: C00
Code Name: No Piping

Map Key	Number of Records	Direction	Distance (mi/ft)	Elev/Diff (ft)	Site	DB
Type:			Pipe Location			
Equipment:			H99			
Code Name:			Other			
Type:			Tank Leak Detection			
Equipment:			G00			
Code Name:			None			
Type:			Tank Secondary Containment			
Equipment:			J02			
Code Name:			Suction Dispenser			
Type:			Dispenser			
Equipment:			F00			
Code Name:			None			
Type:			Pipe External Protection			
Equipment:			D01			
Code Name:			Steel/Carbon Steel/Iron			
Type:			Pipe Type			

Tank Information

Prog No:	9-446513	UDC Ind:	1
Tank ID:	167860	Red Tag Start Date:	
Tank No:	2	Red Tag End Date:	
Tank Status:	6	Tank Last Test:	
Tank Status Desc:	Closed Prior to 03/1991	Tank Next Test Due:	
Tank Type:	01	Test Method:	NN
Tank Type Desc:	Steel/Carbon Steel/Iron	Line Last Test Due:	
Install Date:		Next Line Test Due:	
Close Date:		Line Test Method:	
Tk Out of Serv Dt:		Class A Operator:	
Capacity (Gal):	6743	Class B Operator:	
Registered:	True	Modified by:	MJGRIFFI
Tank Model:		Last Modified:	05/09/2022
Pipe Model:			
Tank Location:	3		
Tank Location Desc:	Aboveground on saddles, legs, stilts, rack or cradle		
Category:	1		
Category Desc:	Category 1 means a tank which was installed before December 27, 1986		
Subpart:			
Subpart Desc:			
Tank Owner Name:			
Tank Owner Address:			

Material Information

Material Name:	#2 fuel oil (on-site consumption)
Percent:	100.00

Equipment Information

Equipment:	G00
Code Name:	None
Type:	Tank Secondary Containment
Equipment:	I00
Code Name:	None
Type:	Overfill
Equipment:	D01
Code Name:	Steel/Carbon Steel/Iron
Type:	Pipe Type

<i>Map Key</i>	<i>Number of Records</i>	<i>Direction</i>	<i>Distance (mi/ft)</i>	<i>Elev/Diff (ft)</i>	<i>Site</i>	<i>DB</i>
----------------	--------------------------	------------------	-------------------------	-----------------------	-------------	-----------

Equipment: B00
Code Name: None
Type: Tank External Protection

Equipment: A00
Code Name: None
Type: Tank Internal Protection

Equipment: H99
Code Name: Other
Type: Tank Leak Detection

Equipment: J02
Code Name: Suction Dispenser
Type: Dispenser

Equipment: C00
Code Name: No Piping
Type: Pipe Location

Equipment: F00
Code Name: None
Type: Pipe External Protection

Affiliation Information

Affiliation Type: 07
Affiliation Name: Mail Contact
Affiliation Sub Type: NNN
Company: BLAW-KNOX F & C EQUIP. CO.
Contact Title:
Contact Name:
Address1: 1 OLIVER PLAZA
Address2:
City: PITTSBURGH
State: PA
Zip Code: 15222
Country Code: 001
Phone: (412) 263-2236
Phone Ext:
Email:
Fax:

Affiliation Type: 04
Affiliation Name: Facility Operator
Affiliation Sub Type: NNN
Company: BLAW-KNOX F & C EQUIP. CO.
Contact Title:
Contact Name: BLAW-KNOX F & C EQUIP. CO.
Address1:
Address2:
City:
State: NN
Zip Code:
Country Code: 001
Phone: (716) 895-2100
Phone Ext:
Email:
Fax:

Affiliation Type: 01
Affiliation Name: Facility Owner
Affiliation Sub Type: ZZZ
Company: BLAW-KNOX F & C EQUIP. CO.
Contact Title:
Contact Name:
Address1: 1 OLIVER PLAZA

Map Key	Number of Records	Direction	Distance (mi/ft)	Elev/Diff (ft)	Site	DB
Address2:						
City:		PITTSBURGH				
State:		PA				
Zip Code:		15222				
Country Code:		001				
Phone:		(412) 263-2236				
Phone Ext:						
Email:						
Fax:						
Affiliation Type: 11						
Affiliation Name:		Emergency Contact				
Affiliation Sub Type:		NNN				
Company:		BLAW-KNOX F & C EQUIP. CO.				
Contact Title:						
Contact Name:		FRANK J. GIOIA				
Address1:						
Address2:						
City:						
State:		NN				
Zip Code:						
Country Code:		001				
Phone:		(716) 874-1692				
Phone Ext:						
Email:						
Fax:						

[140](#) 3 of 4 **NE** 0.11 / 594.19 637.93 / -10 **BLAW KNOX
750 EAST FERRY STREET
BUFFALO NY** **LST**

Spill No:	8604194	REM Phase:	0
Site ID:	190983	UST Trust:	False
DER Facility ID:	159297	Spill Date:	1986-09-29 19:50:00
CID:		Rcvd Date:	1986-09-29 21:36:00
Program Type:	ER	CAC Date:	1988-08-04 00:00:00
SWIS Code:	1502	Insp Date:	1988-05-03 00:00:00
Contribute Factor:	Tank Test Failure	Close Date:	1988-08-04 00:00:00
Water Body:		Create Date:	1986-10-02 00:00:00
Class:		Update Date:	1988-08-17 00:00:00
Meets Std:	True	DEC Region:	9
Penalty:	False	Lead DEC:	PRINGLE
County:	Erie	After Hours:	True
Referred to:			
Reported by:	Tank Tester		
Source:	Commercial/Industrial		
Source File:	NYSDEC - Environmental Remediation Data Files - Spill Data		

Caller Remark:

"LEAK RATE 1.12GAL/HR;OIL SPILLAGE IN DRUM STORAGE AREA NOTED 8/20/87"

Dec Remark:

"Prior to Sept, 2004 data translation this spill Lead_DEC Field was MNP // : 6/9/87 TELECON W/BETZ, OFFICE MEETING SCHEDULED FOR 6/19/87; 6/19/87 OFFICE MEETING, DISCUSSED LACK OF PROD RECOVERY & FURTHER CLEANUP NEEDED. // : TANK DRAINED BELOW SUSPECTED LEAK 9/29/86. // : TELECON 04/27/87, RECOVERY IN OPERATION, NO PRODUCT RECOVERED. // : 5/26/87 TELECON W/HITCHCOCK, HE WILL CHECK W/NARUN REGARDING RECOVERY & DTW;6/8/87 TELECONS W/HITCHCOCK & BETZ, TO CHECK RECOVERY STATUS. // : TANK DRAINED BELOW SUSPECTED LEAK 9/29/86; TELECONS 10/07/86 AND 10/08/86, CLEANUP UNDERWAY. // : SITE INSP. 2/27/87, SHEEN PRESENT IN RECOVERY WELL, NO PRODUCT RECOVERED, DTW >12'SYSTEM TURNED OFF FOR 2 DAYS; TELECON 3/2/87,DTW = 10.5'. // : 6/19/87 MNP & RNL INSP, ONLY FILM NOTED ON BAILER, WELL TO BE MON. MONTHLY FOR RECURRENCE OF PROD. IN WELL. // : 8/20/87 MNP INSP. SLIGHT SHEEN & FILM NOTED ON BAILER, OIL SPILLAGE IN DRUM STORAGE AREA, F. GOYE AGREED TO CLEANUP AREA;NEEDS FOLLOWUP INSP. // : MNP SITE INSP. 10/23/87, RECOVERY WELL CLEAN, OIL IN DRUM AREA. // : 10/29/87 TO 11/12/87 TELECONS, RW O.K. ONLY CLEANUP IN DRUM STORAGE AREA REMAINS;11/12/87 MNP INSP. RW O.K., CLEANUP NEEDED IN DRUM AREA. // : TELECONS W/HITCHCOCK FROM E. TANK 1/21/87 & 2/10/87, RECOVERY SYSTEM SETUP & OPERATIONAL, NO PRODUCT RECOVERED;NEEDS INSP. // : 11/17/87 LETTER TO BLAW KNOX;INSP. NEEDED. // : SITE INSP. 10/8,9/86, TANK CLEAN OUT UNDERWAY, CONTAM. SOIL & TANK SLUDGE TO BE SAMPLED & DISPOSED, PRODUCT & SHEEN IN EXCAVATION. // : MEETING W/BLAW KNOX 11/24/86, DISCUSSED RECOVERY, DISPOSAL OF OIL & SLUDGE; BLAW KNOX TO BE CONTACTED; LETTER RECEIVED 12/04/87. // : TELECON 10/14/86 W/FASO, WILL USE ADSOBANTS IN EXCAVATION;SITE INSP. 10/17/86, SHEEN PRESENT, TANK CLEAN;TELECON

Map Key	Number of Records	Direction	Distance (mi/ft)	Elev/Diff (ft)	Site	DB
---------	-------------------	-----------	------------------	----------------	------	----

10/27/86, TO SETUP RECOVERY. // : MEETING W/BLAW KNOX 11/24/86, DISCUSSED RECOVERY, DISPOSAL OF OIL & SLUDGE (SEE FILE); BLAW KNOX TO BE CONTACTED. // : LETTER 10/31/86, REPLY 11/14/86; TELECON 10/27/86, TO SETUP RECOVERY. // : MEETING W/BLAW KNOX 11/24/86, DISCUSSED RECOVERY, DISPOSAL OF OIL & SLUDGE (SEE FILE). 08/11/88: 11/27/87 TO 8/4/88 CLEANUP COMPLETED, DISPOSAL OF SOIL DONE & RECEIPTS RECEIVED; SEE FILE FOR MORE INFO. "

Material Information

OP Unit ID:	901443	Med in Air:	False
OU:	01	Med GW:	True
Material ID:	477017	Med SW:	False
CAS No:		Med DW:	False
Material Family:	Petroleum	Med Sewer:	False
Quantity:	40.00	Med Surf:	False
Units:	G	Med Subway:	False
Recovered:	35.00	Med Utility:	False
Med Soil:	False	Oxygenate:	
Med Air:	False		
Material Code:	0001A		
Material Name:	#2 fuel oil		

Spiller Information

Spiller Name:	
Spiller Company:	BLAW KNOX
Spiller Address:	750 EAST FERRY STREET
Spiller City:	BUFFALO
Spiller State:	NY
Spiller Zip:	14211
Spiller Country:	001
Contact Name:	
Contact Phone:	
Contact Ext:	
Latitude:	42.914634540
Longitude:	-78.836320360

Tank Test Information

Spill Tank ID:	1530252	Source:	
Tank No:		Leak Rate:	.00
Tank Size:	0	Gross Fail:	
Material:	0001	Modified by:	Spills
EPA UST:		Last Modified:	2004-10-01 04:00:45.140000000
UST:		Test Method:	00
Cause:			
Alt Test Method:	Unknown		

140	4 of 4	NE	0.11 / 594.19	637.93 / -10	BUFLOVAK LLC 750 E FERRY ST BUFFALO NY 14211	GEN MANIFEST
---------------------	--------	----	---------------	--------------	--	--------------

RCRA ID:	NYD096299292	Mailing State:	NY
District Name:	BUFLOVAK LLC	Mailing ZIP:	14211
Contact Name:	CARL E. WATKINS	Mailing ZIP Ext:	
Business Phone No:	7168952100	Mailing Country:	USA
Mailing Street 1:	750 E FERRY ST	Location ZIP Ext:	
Mailing Street 2:		Location Country:	USA
Mailing City:	BUFFALO	Location County:	ERIE

Manifest Information

Waste Code(s):

B007: (Wastes containing polychlorinated biphenyls (PCBs)) Other PCB wastes, including contaminated soil, solids, sludges, clothing, rags and dredge

Map Key	Number of Records	Direction	Distance (mi/ft)	Elev/Diff (ft)	Site	DB
----------------	--------------------------	------------------	-------------------------	-----------------------	-------------	-----------

material.

Waste Amounts By Year:

1992: 200 Kilograms

Manifest Information

Waste Code(s):

D001: IGNITABLE WASTE (Waste Code Description from EPA Hazardous Waste Identification)
D006: CADMIUM (Waste Code Description from EPA Hazardous Waste Identification)

Waste Amounts By Year:

2017: 30 Pounds

Manifest Information

Waste Code(s):

D001: IGNITABLE WASTE (Waste Code Description from EPA Hazardous Waste Identification)
D035: METHYL ETHYL KETONE (Waste Code Description from EPA Hazardous Waste Identification)
F005: (Generic) The following spent nonhalogenated solvents: toluene, methyl ethyl ketone, carbon disulfide, isobutanol, and pyridine, benzene, 2-ethoxyethanol, and 2-nitropropane; all spent solvent mixtures/blends containing, before use, a total of 10 percent or more (by volume) of one or more of the above nonhalogenated solvents or those solvents listed in F001, F002 or F004; and still bottoms from the recovery of these spent solvents and spent solvent mixtures. (I,T)

Waste Amounts By Year:

2007: 300 Pounds

Manifest Information

Waste Code(s):

D001: IGNITABLE WASTE (Waste Code Description from EPA Hazardous Waste Identification)
U220: (108-88-3) Benzene, methyl-

Waste Amounts By Year:

2017: 300 Pounds

Manifest Information

Waste Code(s):

D002: CORROSIVE WASTE (Waste Code Description from EPA Hazardous Waste Identification)

Waste Amounts By Year:

2017: 70 Pounds

Manifest Information

Waste Code(s):

D002: CORROSIVE WASTE (Waste Code Description from EPA Hazardous Waste Identification)
D009: MERCURY (Waste Code Description from EPA Hazardous Waste Identification)

Waste Amounts By Year:

Map Key	Number of Records	Direction	Distance (mi/ft)	Elev/Diff (ft)	Site	DB
----------------	--------------------------	------------------	-------------------------	-----------------------	-------------	-----------

2017: 4 Pounds

Manifest Information

Waste Code(s):

D004: ARSENIC (Waste Code Description from EPA Hazardous Waste Identification)
 D006: CADMIUM (Waste Code Description from EPA Hazardous Waste Identification)
 D007: CHROMIUM (Waste Code Description from EPA Hazardous Waste Identification)
 D008: LEAD (Waste Code Description from EPA Hazardous Waste Identification)
 U021: (92-87-5) Benzidine

Waste Amounts By Year:

2017: 5 Pounds

Manifest Information

Waste Code(s):

D036: NITROBENZENE (Waste Code Description from EPA Hazardous Waste Identification)
 U169: (98-95-3) Nitrobenzene (I,T)

Waste Amounts By Year:

2017: 250 Pounds

Manifest Information

Waste Code(s):

D039: TETRACHLOROETHYLENE (Waste Code Description from EPA Hazardous Waste Identification)

Waste Amounts By Year:

1990: 389 Pounds; 389 Pounds; 389 Pounds; 389 Pounds
 1991: 389 Pounds
 1995: 17 Gallons; 17 Gallons
 1996: 17 Gallons; 15 Gallons; 15 Gallons; 15 Gallons
 1997: 17 Gallons; 15 Gallons; 17 Gallons
 1998: 17 Gallons; 17 Gallons; 17 Gallons
 1999: 16 Gallons; 17 Gallons; 17 Gallons
 2000: 17 Gallons; 17 Gallons; 17 Gallons; 17 Gallons
 2001: 15 Gallons; 15 Gallons; 17 Gallons
 2002: 15 Gallons; 15 Gallons; 20 Gallons; 17 Gallons

Manifest Information

Waste Code(s):

D006: CADMIUM (Waste Code Description from EPA Hazardous Waste Identification)
 D007: CHROMIUM (Waste Code Description from EPA Hazardous Waste Identification)
 D008: LEAD (Waste Code Description from EPA Hazardous Waste Identification)
 D018: BENZENE (Waste Code Description from EPA Hazardous Waste Identification)
 D039: TETRACHLOROETHYLENE (Waste Code Description from EPA Hazardous Waste Identification)
 D040: TRICHLOROETHYLENE (Waste Code Description from EPA Hazardous Waste Identification)

Waste Amounts By Year:

2015: 825 Pounds

Map Key	Number of Records	Direction	Distance (mi/ft)	Elev/Diff (ft)	Site	DB
----------------	--------------------------	------------------	-------------------------	-----------------------	-------------	-----------

Manifest Information

Waste Code(s):

F001: (Generic) The following spent halogenated solvents used in degreasing: tetrachloroethylene, trichloroethylene, methylene chloride, 1,1, 1-trichloroethane, carbon tetrachloride, and chlorinated fluorocarbons; all spent solvent mixtures/blends used in degreasing containing, before use, total of 10 percent or more (by volume) of one or more of the above halogenated solvents or those solvents listed in F002, F004 and F005; and still bottoms from the recovery of these spent solvents and spent solvent mixtures. (T)

Waste Amounts By Year:

1989: 110 Gallons; 809 Gallons

Manifest Information

Waste Code(s):

F003: (Generic) The following spent nonhalogenated solvents: xylene, acetone, ethyl acetate, ethyl benzene, ethyl ether, methyl isobutyl ketone, n-butyl alcohol, cyclohexanone, and methanol; all spent solvent mixtures/blends containing, before use, only the above spent nonhalogenated solvents; and all spent solvent mixtures/blends containing, before use, one or more of the above nonhalogenated solvents, and a total of 10 percent or more (by volume) of one or more of those solvents listed in F001, F002, F004 and F005; and still bottoms from the recovery of these spent solvents and spent solvent mixtures. (I)*

Waste Amounts By Year:

1989: 55 Gallons; 1374 Pounds
 1991: 451 Pounds
 1992: 451 Pounds
 1996: 55 Gallons
 1999: 55 Gallons
 2001: 55 Gallons
 2003: 2700 Pounds; 800 Pounds

Manifest Information

Waste Code(s):

F005: (Generic) The following spent nonhalogenated solvents: toluene, methyl ethyl ketone, carbon disulfide, isobutanol, and pyridine, benzene, 2-ethoxyethanol, and 2-nitropropane; all spent solvent mixtures/blends containing, before use, a total of 10 percent or more (by volume) of one or more of the above nonhalogenated solvents or those solvents listed in F001, F002 or F004; and still bottoms from the recovery of these spent solvents and spent solvent mixtures. (I,T)

Waste Amounts By Year:

1991: 55 Gallons; 55 Gallons
 1995: 55 Gallons
 1996: 55 Gallons
 1999: 55 Gallons
 2001: 55 Gallons

Manifest Information

Waste Code(s):

D001: IGNITABLE WASTE (Waste Code Description from EPA Hazardous Waste Identification)

Waste Amounts By Year:

1982: 2175 Pounds
 1986: 1937 Pounds
 1989: 489 Pounds; 342 Pounds; 477 Pounds; 303 Pounds; 356 Pounds
 1990: 389 Pounds; 389 Pounds; 389 Pounds; 389 Pounds; 389 Pounds; 389 Pounds; 389 Pounds; 389 Pounds; 389 Pounds
 1991: 389 Pounds; 389 Pounds; 389 Pounds; 389 Pounds; 389 Pounds; 399 Pounds; 389 Pounds; 389 Pounds; 389 Pounds; 389 Pounds; 389 Pounds; 389 Pounds
 399 Pounds

Map Key	Number of Records	Direction	Distance (mi/ft)	Elev/Diff (ft)	Site	DB
1992:	389 Pounds; 475 Pounds; 389 Pounds; 389 Pounds; 389 Pounds; 389 Pounds; 389 Pounds; 389 Pounds; 389 Pounds; 389 Pounds; 475 Pounds; 425 Pounds; 475 Pounds					
1993:	89 Gallons; 55 Gallons; 67 Gallons; 87 Gallons; 91 Gallons; 86 Gallons; 85 Gallons; 83 Gallons; 90 Gallons; 64 Gallons; 91 Gallons; 86 Gallons					
1994:	61 Gallons; 60 Gallons; 77 Gallons; 76 Gallons; 110 Gallons; 57 Gallons					
1995:	58 Gallons; 60 Gallons; 59 Gallons; 60 Gallons; 58 Gallons; 58 Gallons					
1996:	54 Gallons; 8 Pounds; 52 Gallons; 52 Gallons; 52 Gallons; 58 Gallons; 52 Gallons; 1 Pounds; 110 Gallons; 51 Gallons					
1997:	60 Gallons; 49 Gallons; 220 Gallons; 60 Gallons; 52 Gallons; 60 Gallons; 52 Gallons					
1998:	48 Gallons; 43 Gallons; 54 Gallons; 54 Gallons; 55 Gallons; 53 Gallons; 60 Gallons; 60 Gallons; 55 Gallons					
1999:	49 Gallons; 47 Gallons; 55 Gallons; 51 Gallons; 56 Gallons; 52 Gallons					
2000:	58 Gallons; 60 Gallons; 565 Pounds; 60 Gallons; 60 Gallons; 60 Gallons; 53 Gallons; 60 Gallons					
2001:	40 Gallons; 40 Gallons; 60 Gallons; 55 Gallons; 40 Gallons; 46 Gallons; 40 Gallons					
2002:	40 Pounds; 50 Gallons; 40 Gallons; 20 Gallons					
2017:	50 Pounds; 1 Pounds					

Manifest Information

Waste Code(s):

D001: IGNITABLE WASTE (Waste Code Description from EPA Hazardous Waste Identification)
 F003: (Generic) The following spent nonhalogenated solvents: xylene, acetone, ethyl acetate, ethyl benzene, ethyl ether, methyl isobutyl ketone, n-butyl alcohol, cyclohexanone, and methanol; all spent solvent mixtures/blends containing, before use, only the above spent nonhalogenated solvents; and all spent solvent mixtures/blends containing, before use, one or more of the above nonhalogenated solvents, and a total of 10 percent or more (by volume) of one or more of those solvents listed in F001, F002, F004 and F005; and still bottoms from the recovery of these spent solvents and spent solvent mixtures. (I)*
 U003: (75-05-8) Acetonitrile (I,T)
 U056: (110-82-7) Benzene, hexahydro- (I)
 U154: (67-56-1) Methanol (I)
 U404: (121-44-8) Ethanamine, N,N-diethyl-

Waste Amounts By Year:

2017: 250 Pounds

141	1 of 1	NW	0.12 / 626.32	630.15 / -17	SUBSURFACE 363 EAST FERRY ST BUFFALO NY	NY SPILLS
Spill No:	1105354				UST Trust:	False
Site ID:	453007				Spill Date:	2011-08-10 15:30:00
DER Facility ID:	407644				Received Date:	2011-08-10 15:32:00
CID:					CAC Date:	
Program Type:	ER				Insp Date:	
SWIS Code:	1502				Close Date:	2012-07-16 00:00:00
Water Body:					Create Date:	2011-08-10 15:36:00
Class:	C3				Update Date:	2012-08-07 11:59:18.720000000
Meets Std:	False				DEC Region:	9
Penalty:	False				Lead DEC:	TDJOHNSO
REM Phase:	0				After Hours:	False
County:		Erie				
Contributing Factor:		Unknown				
Reported by:		Other				
Referred to:						
Source:		Institutional, Educational, Gov., Other				
Source File:		NYSDEC - Environmental Remediation Data Files - Spill Data				
Caller Remark:	"City owned vacant lot has weathered petroleum in the soil."					
DEC Remark:	"08/10/11 TDJ SPOKE WITH CONSULTANT FOR DEVELOPER WHO STATED TEST PITS DUG DURING PHASE II INVESTIGATION FOUND WEATHERED PETROLEUM IN SOIL. CITY CURRENTLY OWNS PROPERTY. CONSULTANT WILL GIVE FURTHER DETAILS IN REPORT. 10/18/11 TDJ SPOKE WITH NATE WHO SAID SOIL REMOVAL AROUND LIFTS WILL BEGIN ON 10/24/11. 10/24/11 TDJ WENT TO LOCATION AND MET JOE MARCELLO, CREATIVE STRUCTURES SVCS. 882-1226 WHO WAS IN CHARGE OF SITE CLEANUP. GREEN ENVIRONMENTAL WAS DIGGING AREA WHERE HYDRAULIC LIFT ONCE WAS LOCATED IN FORMER BUSINESS. CONCRETE BASE WAS FOUND APPROX 12' BELOW GRADE WITH CLAY SIDE WALLS AND BASE PAST CONCRETE. PILE OF CONTAMINATED SOIL WAS STAGED AND SAMPLES WERE TO BE					

Map Key	Number of Records	Direction	Distance (mi/ft)	Elev/Diff (ft)	Site	DB
---------	-------------------	-----------	------------------	----------------	------	----

COLLECTED FOR CONFIRM. CLEAN. FILL WILL BE INPLACE TODAY. FINAL REPORT FROM GREEN WHEN COMPLETE. 08/13/12 TDJ RECEIVED FINAL REPORT FROM TURNKEY ENVIRONMENTAL SHOWING CONFIRMATORY SAMPLES WERE WELL BELOW CP-51 REGULATORY LIMITS FOR SOIL. DISPOSAL RECEIPTS AND ANALYTICAL RESULTS ARE E-FILED AND COPIED. NO FURTHER ACTION FILE CLOSED "

Material Information

OP Unit ID:	1203166	Med Ind Air:	False
OU:	01	Med GW:	False
Material ID:	2199784	Med SW:	False
CAS No:		Med DW:	False
Material Family:	Petroleum	Med Sewer:	False
Quantity:		Med Surf:	False
Units:		Med Subway:	False
Recovered:		Med Utility:	False
Med Soil:	True	Oxygenate:	
Med Air:	False		
Material Code:	0066A		
Material Name:	unknown petroleum		

Spiller Information

Spiller Name:	
Spiller Company:	UNKNOWN
Spiller Address:	
Spiller City:	
Spiller State:	NY
Spiller Zip:	
Spiller Country:	999
Contact Name:	NATHAN MUNLEY
Contact Phone:	(716) 856-0599
Contact Ext:	
Latitude:	42.914441514
Longitude:	-78.850536800

142	1 of 2	SSE	0.12 / 646.02	624.48 / -23	COOKING OIL 39 A STREET BUFFALO NY	NY SPILLS
---------------------	--------	------------	---------------	--------------	---	------------------

Spill No:	9416565	UST Trust:	False
Site ID:	236427	Spill Date:	1995-03-01 12:00:00
DER Facility ID:	194770	Received Date:	1995-03-21 14:50:00
CID:		CAC Date:	1995-03-21 00:00:00
Program Type:	ER	Insp Date:	1995-03-21 00:00:00
SWIS Code:	1502	Close Date:	1995-03-21 00:00:00
Water Body:		Create Date:	1995-03-23 00:00:00
Class:	D6	Update Date:	1995-04-25 00:00:00
Meets Std:	True	DEC Region:	9
Penalty:	False	Lead DEC:	RMCROSSE
REM Phase:	0	After Hours:	False
County:	Erie		
Contributing Factor:	Abandoned Drums		
Reported by:	Affected Persons		
Referred to:			
Source:	Unknown		
Source File:	NYSDEC - Environmental Remediation Data Files - Spill Data		

Caller Remark:

"CALLER CLAIMES 55 GALLON OPEN TOP DRUM ON ROAD SIDE LEAKING"

DEC Remark:

"Prior to Sept, 2004 data translation this spill Lead_DEC Field was RMC 03/21/95: RMC/SITE DRUM APPEARS TO CONTAIN 1 GALLON COOKING OIL, MINOR SPILLAGE TO ROAD, APPEARS TO BE PUT OUT FOR GARBAGE PICK UP, NO SPILL ACTION APPROPRIATE, RMC ADVISED BSA

Map Key	Number of Records	Direction	Distance (mi/ft)	Elev/Diff (ft)	Site	DB
---------	-------------------	-----------	------------------	----------------	------	----

TO ARRANGE PICK UP OF SHELL,CLOSE. "

Material Information

OP Unit ID:	1010290	Med Ind Air:	False
OU:	01	Med GW:	False
Material ID:	371715	Med SW:	False
CAS No:		Med DW:	False
Material Family:	Other	Med Sewer:	False
Quantity:	2.00	Med Surf:	False
Units:	G	Med Subway:	False
Recovered:	.00	Med Utility:	False
Med Soil:	True	Oxygenate:	
Med Air:	False		
Material Code:	0820A		
Material Name:	cooking oil		

Spiller Information

Spiller Name:	
Spiller Company:	UNKNOWN
Spiller Address:	
Spiller City:	
Spiller State:	NY
Spiller Zip:	
Spiller Country:	999
Contact Name:	
Contact Phone:	
Contact Ext:	
Latitude:	42.900830690
Longitude:	-78.838230970

142	2 of 2	SSE	0.12 / 646.02	624.48 / -23	ABANDONED CYLINDERS 39 A STREET BUFFALO NY	NY SPILLS
---------------------	--------	-----	---------------	--------------	--	-----------

Spill No:	1603393	UST Trust:	
Site ID:	529850	Spill Date:	2016-07-01 12:00:00
DER Facility ID:	194770	Received Date:	2016-07-07 09:00:00
CID:		CAC Date:	
Program Type:	ER	Insp Date:	
SWIS Code:	1502	Close Date:	2016-07-11 00:00:00
Water Body:		Create Date:	2016-07-07 13:28:00
Class:		Update Date:	2016-07-11 13:54:33.623000000
Meets Std:	False	DEC Region:	9
Penalty:	False	Lead DEC:	FXGALLEG
REM Phase:	0	After Hours:	False
County:	Erie		
Contributing Factor:	Other		
Reported by:	Fire Department		
Referred to:			
Source:	Private Dwelling		
Source File:	NYSDEC - Environmental Remediation Data Files - Spill Data		

Caller Remark:

"BUFFALO FIRE RECEIVED A CALL THAT ABANDONED CYLINDERS WERE PRESENT AT AN ABANDONED HOME AT 39 A ST BUFFALO. REQUEST THE DEPARTMENT'S RESPONSE."

DEC Remark:

"7/7/16 FG MET TERRY DICKINSON WITH THE BUFFALO FIRE HAZ MAT TEAM ON SITE. 2 OXYGEN CYLINDERS AND ONE ACETYLENE CYLINDER WAS ON SITE. FG CALLED PRAXAIR TO REMOVE THE CYLINDERS AND THEY SAID THEY WILL CALL BACK. PRAXAIR SAID THE CYLINDERS ARE NOT THEIRS BUT AIR LIQUIDE'S. 7/8/16 FG CONTACTED AIR LIQUIDE WHO SAID THEY WERE NOT THEIRS EITHER FG SITE INSPECTION TO COLLECT THE SERIAL NUMBERS FROM THE CYLINDERS. DOT-3AA2015 M-205 BWWO OXYGEN 10 90 12-84 BUFFALO

Map Key	Number of Records	Direction	Distance (mi/ft)	Elev/Diff (ft)	Site	DB
---------	-------------------	-----------	------------------	----------------	------	----

WELDING SUPPLY DOT-3AA2266 X-55599 BUR CO 477 4X BURDETT OXYGEN CO CLEVELAND O FLAMMABLE ACETYLENE NO OTHER LABELS OR NUMBERS 7/11/16 PRAXAIR DECIDED THAT THEY WOULD PICK UP THE CYLINDERS. FERRIS MARONE 896-4620. NO FURTHER WORK IS REQUIRED. CLOSED."

Material Information

OP Unit ID:	1278669	Med Ind Air:	False
OU:	01	Med GW:	False
Material ID:	2283590	Med SW:	False
CAS No:		Med DW:	False
Material Family:	Other	Med Sewer:	False
Quantity:	.00	Med Surf:	False
Units:	G	Med Subway:	False
Recovered:	.00	Med Utility:	False
Med Soil:	True	Oxygenate:	
Med Air:	False		
Material Code:	1336A		
Material Name:	oxygen tanks		

Spill Data

Material Name:	oxygen tanks
Material Family:	Other
Quantity:	0
Units:	Gallons
Recovered:	0

[143](#) 1 of 1

SSW 0.12 / 658.19 626.61 / -21 Jefferson-Genesee Site 54
501 Carlton Street
Buffalo NY 14204

FED BROWNFIELDS

Property ID:	72226	BF Property (Map):	72226
Lat Measure:	42.89584	Latitude (Map):	42.89584
Long Measure:	-78.85633	Longitude (Map):	-78.85633
Property Name:	Jefferson-Genesee Site 54		
Address:	501 Carlton Street		
City:	Buffalo		
State Code:	NY		
Zip Code:	14204		
Primary Name (Map):	JEFFERSON-GENESEE SITE 54		
Location Address (Map):	501 CARLTON STREET		
City Name (Map):	BUFFALO		
County Name (Map):	NIAGARA		
State Code (Map):	NY		
Postal Code (Map):	14204		

Brownfields Details

Registry I:	110038761649	EPA ID:	
EPA Region:	02	BF RLF Gra:	
Cat No:	04120103	BF RLF Pil:	
RCRA Handl:		BF Assess :	Y
RCRA Curre:		BF Cleanup:	
RCRA Remed:		BF Tba Ind:	
RCRA Const:		BF 128a In:	
RCRA El He:		BF IC Code:	N
RCRA El Gm:		BF IC Gc I:	U
RCRA Rem 1:		BF IC Ep I:	U
RCRA Ec Gw:		BF IC ID I:	U
RCRA Ec Ng:		BF IC Pr I:	U
RCRA IC Ep:		FF Brac In:	
RCRA IC Gc:		BF RLF Ind:	
RCRA IC ID:		BF Assess1:	
RCRA IC Pr:		BF Multipu:	

Map Key	Number of Records	Direction	Distance (mi/ft)	Elev/Diff (ft)	Site	DB
FF RCRA In:					BF Awp Ind:	
RCRA Trans:					BF Showcas:	
RCRA Tra 1:					BF 128a P :	
RCRA Ec Co:					LUST Relea:	
RCRA IC Co:					LUST Award:	
RCRA Gpra :					LUST State:	
RCRA Rem 2:					Congressio:	NY-26
RCRA Dru 1:					FD Agency :	
SF Site ID:					FD Listing:	
SF Ec Ind:					FD Non NPL:	
SF El Gm C:					FD RCRA Ha:	
SF El He C:					FD RCRA Ca:	
SF IC Ind:					FD SF NPL :	
SF NPL Cod:					FD FF Ind:	
SF NPL C 1:					FD Ej Code:	
SF Admin F:					FD Brac In:	
FF And Sit:					FD Federal:	
FF SF Ind:					FD Hrs Sco:	
Map Symbol:	B				FD Ongoing:	
Data Refre:	29-Jul-2022				FD NPL Sta:	
GIS Refres:					FD Non N 1:	
New Site:					FD RCRA Gw:	
Repow Ref :			https://cimc.epa.gov/ords/cimc/f?p=CIMC:REPOWER::::P33_REF:18783		FD RCRA He:	
EPAOSC Sit:					FD GMS Sur:	
EPAOSC Res:					FD Hes Sur:	
EPAOSC R 1:					FD SF Site:	
EPAOSC Sta:					FD Brac Ro:	
EPAOSC Inc:					Stimulus S:	
Desc :					Stimulus B:	
Ind Name:						
Cat Name:			Buffalo-Eighteenmile			
Sub Name:			Buffalo-Eighteenmile			
Primary Name:			JEFFERSON-GENESEE SITE 54			
RCRA Drupa:						
Url:					https://obipublic11.epa.gov/analytics/saw.dll?PortalPages&Action=Navigate&col1=ACRES_GRANT_EXPORT.PROPERTY_ID&val1=%2272226.0%22&PortalPath=/shared/CIMC/_portal/CIMC&Page=Profile+Page89584&featype=point&radius=1.0	
Census Url:					https://ejscreen.epa.gov/mapper/demogreportpdf.aspx?report=census2010sf1&coords=-78.85633%2C42.89584&featype=point&radius=1.0	
ACS Url:					https://ejscreen.epa.gov/mapper/demogreportpdf.aspx?report=acs2017&coords=-78.85633%2C42.89584&featype=point&radius=1.0	
SF Site Na:					UST Status:	
SF Non Npl:					UST Substa:	
SF Non N 1:					UST Landus:	
SF Non N 3:					UST SPA Wa:	
ERR Lat Lo:					UST SPA Fa:	
REPOW BF:	SG				UST WHPA W:	
REPOW SF:					UST WHPA F:	
REPOW RCRA:					UST Open:	
REPOW Ref1:	18783				UST Closed:	
RCRA Han 1:					LUST ID:	
RCRA Rau I:					Saa Site:	
BF Propert:			72226-			
REPOW Re 1:			RE-Powering Site Profile			
BF Prope 1:			Jefferson-Genesee Site 54			
SF Non N 2:						
Cleanups In My Community (CIMC)						
Grant ID:	37245916				ASMT Cntrl Sub :	
Grant Type:	Assessment				Cleanup Cntrl Sub :	
EPA Region:	02				ASMT Asbestos :	
Ownership Entity:					Cleanup Asbestos :	
Latitude Measure:	42.89584				ASMT Pcb s :	
Longitude Measure:	-78.85633				Cleanup Pcb s :	
Flag Cleanup Req d:	U				ASMT Voc s :	

Map Key	Number of Records	Direction	Distance (mi/ft)	Elev/Diff (ft)	Site	DB
Flag IC Required:	N				Cleanup Vocs :	
Stcntrbg:					ASMT Lead :	
Property Size:	.04				Cleanup Lead :	
Flag IC in Place:					ASMT Oth Metal :	
IC in Place Date:					Cleanup Oth Metal :	
Prop Cntrl :					ASMT Pahs :	
Gov Cntrl :					Cleanup Pahs :	
Permit Tools :					ASMT Oth Cont:	
Info DevICes :					Cleanup Oth Cont:	
Prop Fnding Type Cd:					ASMT Air :	
Ownshp Changed :					Cleanup Air :	
Sfillp Factor :					ASMT Drk Wat:	
Source Mapscale No:					Cleanup Drk Wat:	
Past Cml Acres:					ASMT Grd Water:	
Future Cml Acres:					Cleanup Grd Water:	
Past Grnspc Acres:					ASMT Sediments :	
Future Grnspc Acres:					Cleanup Sediments :	
Past Acres:					ASMT Soil :	
Future Acres:					Cleanup Soil :	
Past Res Acres:					ASMT Srf Water :	
Future Res Acres:					Cleanup Srf Water :	
St Enrollment Dt:					Other Media :	
St Enrollment ID:					Unknown Media :	Y
St NFA Dt:					Ready For Reuse :	N
Assess Petrol Prod :					Assess Amount:	128
Cleanup Petrol Prod :					Assess Fnd Ent Nm:	
Assess Start Dt:	05/01/2007				Photo Available :	
Assess Cmpltn Dt:	09/13/2007				Video Available :	
Cleanup Start Dt:					Cleanup Acres:	
Cleanup Cmpltn Dt:					Cleanup Amount:	
Redev Start Dt:					Redev Acres:	
Redev Cleanup Jobs:					Redev Amount:	
Grant Recipient Nm:		Niagara County				
PropertyNm:		Jefferson-Genesee Site 54				
Address:		501 Carlton Street				
City:		Buffalo				
State Code:		NY				
Zip Code:		14204				
Local Parcel No:		111.26-1-15				
Current Owner:		City of Buffalo				
IC Data Address:						
Horizontal Collection Method:						
Reference Point:						
Horizontal Reference Datum:						
Other Description:						
Other Desc Cleaned Up:						
Assess Type:		Phase I Environmental Assessment				
Assess Fund Entity:		US EPA - Brownfields Assessment Cooperative Agreement				
Cleanup Funding EntityNm:						
Cleanup Fund Entity:						
Redev Funding Entity Nm:						
Desc Hist:		The Jefferson-Genesee Site 54 is part of an assemblage of many properties located at the intersection of Genesee and Jefferson Street along the Kensington Expressway, the primary gateway into the City of Buffalo. Said property is vacant residential land and consists of a former dwelling/storefront with potential fill from unknown sources.				
Accmplisht Cnt Flag:	N				Vacant Housing:	862
Coop Agreement No:	99290801				Vacant Housing Pct:	31.28
Past Mltistry Acres:					Total Unemployed:	367
Ftr Multistory Acres:					Unemployed Pct:	8.31
Assess Cadmium :					Radius:	.5
Clnup Cadmium :					Actvy Funded:	
Assess Chromium :					Redev Lvrgd Srcs:	
Clnup Chromium :					AA Amt Funding:	
Assess Copper :					Flag Clnup Trmt Tech:	
Clnup Copper :					Excavation Disposal:	
Assess Iron :					Extrctn of Cntmnts:	
Clnup Iron :					Removal of Mats:	
Assess Nickel :					Rdctn of Cntmnts:	
Clnup Nickel :					Clnup of Structures:	

Map Key	Number of Records	Direction	Distance (mi/ft)	Elev/Diff (ft)	Site	DB
---------	-------------------	-----------	------------------	----------------	------	----

Assess Selenium :					Env EC Required:	
Clnup Selenium :					Flag EC Cover Tech:	
Assess Mercury :					Flag EC Security:	
Clnup Mercury :					Flag EC Immblztn:	
Assess ArsenIC :					Flag EC Eng Barriers:	
Clnup ArsenIC :					Flag EC Other:	
Assess Bldg Mats :					Env IC in Place:	
Clnup Bldg Mats :					Env EC in Place:	
Assess oorair :					Env Clnup Jobs:	
Clnup oorair :					Sect 128 A State Trbl:	
Assess None :					Multipurpose:	
Clnup None :					Clnup Cst Shr Amt:	
Assess Pesticides :					RLF Loan Amount:	
Clnup Pesticides :					RLF Ln Cst Shr Amt:	
Assess Unknown :					Pro Income Amt:	
Clnup Unknown :					Dt RLF Loan Signed:	
Assess Svocs :					Repayment Period:	
Clnup Svocs :					Interest Rate:	
Clnup Unkn Media :					RLF Subgrant Amt:	
Redev Cmpltn Date:					Cost Share Amt:	
Pro Code:	BP				Env Pro Income Amt:	
FCA Fy:					Dt RLF Sbrgrnt Signd:	
Flag EC in Place:					Clnup Actvy Funded:	
Flag EC Required:					Below Poverty:	1589
RFR Notation:					Below Poverty Pct:	35.96
Gpa Type ID:	1				Median Income:	5603
Clnup Doc:	N				Low Income:	2889
Awp Catalyst Yn:					Low Income Pct:	65.38
Flag Prop Not Enrld:						
Redev Fund Entity:						
Gpa Type Desc:		Phase I Environmental Assessment				
AA Actvy Funded:						
AA Source of Funding:						
Clnup Trmt Tech Info:						
EC Data Address:						
EC Addl Info:						
Env IC Data Address:						
Other Forms of Doc:						
IC Addl Info:						
Highlights:		Former Use: The Jefferson-Genesee Site 54 is part of an assemblage of many properties located at the intersection of Genesee and Jefferson Street along the Kensington Expressway, the primary gateway into the City of Buffalo. Said property is vacant residential land and consists of a former dwelling/storefront with potential fill from unknown sources.				
Property Alias:						
Ctmnt Found:						
Ctmnt Cleanedup:						
Ctmnt Rec:						

Media Affected:

Unknown

[144](#)

1 of 1

SSW

0.13 /
661.90

627.21 /
-20

Jefferson-Genesee Site 41
459 Carlton Street
Buffalo NY 14204

FED
BROWNFIELDS

Property ID:	72195	BF Property (Map):	72195
Lat Measure:	42.89584	Latitude (Map):	42.89584
Long Measure:	-78.85633	Longitude (Map):	-78.85633
Property Name:	Jefferson-Genesee Site 41		
Address:	459 Carlton Street		
City:	Buffalo		
State Code:	NY		
Zip Code:	14204		
Primary Name (Map):	JEFFERSON-GENESEE SITE 41		
Location Address (Map):	459 CARLTON STREET		
City Name (Map):	BUFFALO		
County Name (Map):	NIAGARA		

Map Key	Number of Records	Direction	Distance (mi/ft)	Elev/Diff (ft)	Site	DB
State Code (Map):		NY				
Postal Code (Map):		14204				

Brownfields Details

Registry I:	110038761373	EPA ID:	
EPA Region:	02	BF RLF Gra:	
Cat No:	04120103	BF RLF Pil:	Y
RCRA Handl:		BF Assess :	
RCRA Curre:		BF Cleanup:	
RCRA Remed:		BF Tba Ind:	
RCRA Const:		BF 128a In:	
RCRA EI He:		BF IC Code:	N
RCRA EI Gm:		BF IC Gc I:	U
RCRA Rem 1:		BF IC Ep I:	U
RCRA Ec Gw:		BF IC ID I:	U
RCRA Ec Ng:		BF IC Pr I:	U
RCRA IC Ep:		FF Brac In:	
RCRA IC Gc:		BF RLF Ind:	
RCRA IC ID:		BF Assess1:	
RCRA IC Pr:		BF Multipu:	
FF RCRA In:		BF Awp Ind:	
RCRA Trans:		BF Showcas:	
RCRA Tra 1:		BF 128a P :	
RCRA Ec Co:		LUST Relea:	
RCRA IC Co:		LUST Award:	
RCRA Gpra :		LUST State:	
RCRA Rem 2:		Congressio:	NY-26
RCRA Dru 1:		FD Agency :	
SF Site ID:		FD Listing:	
SF Ec Ind:		FD Non NPL:	
SF EI Gm C:		FD RCRA Ha:	
SF EI He C:		FD RCRA Ca:	
SF IC Ind:		FD SF NPL :	
SF NPL Cod:		FD FF Ind:	
SF NPL C 1:		FD Ej Code:	
SF Admin F:		FD Brac In:	
FF And Sit:		FD Federal:	
FF SF Ind:		FD Hrs Sco:	
Map Symbol:	B	FD Ongoing:	
Data Refre:	29-Jul-2022	FD NPL Sta:	
GIS Refres:		FD Non N 1:	
New Site:		FD RCRA Gw:	
Repow Ref :	https://cimc.epa.gov/ords/cimc/f?p=CIMC:REPOWER:::::P33_REF:23556	FD RCRA He:	
EPAOSC Sit:		FD GMS Sur:	
EPAOSC Res:		FD Hes Sur:	
EPAOSC R 1:		FD SF Site:	
EPAOSC Sta:		FD Brac Ro:	
EPAOSC Inc:		Stimulus S:	
Desc :		Stimulus B:	
Ind Name:			
Cat Name:	Buffalo-Eighteenmile		
Sub Name:	Buffalo-Eighteenmile		
Primary Name:	JEFFERSON-GENESEE SITE 41		
RCRA Drupa:			
Url:	https://obipublic11.epa.gov/analytics/saw.dll?PortalPages&Action=Navigate&col1=ACRES_GRANT_EXPORT.PROPERTY_ID&val1=%2272195.0%22&PortalPath=/shared/CIMC/_portal/CIMC&Page=Profile+Page		
Census Url:	https://ejsscreen.epa.gov/mapper/demogreportpdf.aspx?report=census2010sf1&coords=-78.85633%2C42.89584&featype=point&radius=1.0		
ACS Url:	https://ejsscreen.epa.gov/mapper/demogreportpdf.aspx?report=acs2017&coords=-78.85633%2C42.89584&featype=point&radius=1.0		
SF Site Na:		UST Status:	
SF Non Npl:		UST Substa:	
SF Non N 1:		UST Landus:	
SF Non N 3:		UST SPA Wa:	
ERR Lat Lo:		UST SPA Fa:	

Map Key	Number of Records	Direction	Distance (mi/ft)	Elev/Diff (ft)	Site	DB
REPOW BF:	SG				UST WHPA W:	
REPOW SF:					UST WHPA F:	
REPOW RCRA:					UST Open:	
REPOW Ref1:	23556				UST Closed:	
RCRA Han 1:					LUST ID:	
RCRA Rau 1:					Saa Site:	
BF Propert:		72195-				
REPOW Re 1:		RE-Powering Site Profile				
BF Prope 1:		Jefferson-Genesee Site 41				
SF Non N 2:						

Cleanups In My Community (CIMC)

Grant ID:	37245916	ASMT Cntrl Sub :	
Grant Type:	Assessment	Cleanup Cntrl Sub :	
EPA Region:	02	ASMT Asbestos :	
Ownership Entity:		Cleanup Asbestos :	
Latitude Measure:	42.89584	ASMT Pcb : :	
Longitude Measure:	-78.85633	Cleanup Pcb : :	
Flag Cleanup Req'd:	U	ASMT Vocs :	
Flag IC Required:	N	Cleanup Vocs :	
Stcntrbg:		ASMT Lead :	
Property Size:	.01	Cleanup Lead :	
Flag IC in Place:		ASMT Oth Metal :	
IC in Place Date:		Cleanup Oth Metal :	
Prop Cntrl :		ASMT Pahs :	
Gov Cntrl :		Cleanup Pahs :	
Permit Tools :		ASMT Oth Cont:	
Info Dev/Ces :		Cleanup Oth Cont:	
Prop Fnding Type Cd:		ASMT Air :	
Ownshp Changed :		Cleanup Air :	
Sflp Factor :		ASMT Drk Wat:	
Source Mapscale No:		Cleanup Drk Wat:	
Past Cml Acres:		ASMT Grd Water:	
Future Cml Acres:		Cleanup Grd Water:	
Past Grnspc Acres:		ASMT Sediments :	
Future Grnspc Acres:		Cleanup Sediments :	
Past Acres:		ASMT Soil :	
Future Acres:		Cleanup Soil :	
Past Res Acres:		ASMT Srf Water :	
Future Res Acres:		Cleanup Srf Water :	
St Enrollment Dt:		Other Media :	
St Enrollment ID:		Unknown Media :	Y
St NFA Dt:		Ready For Reuse :	N
Assess Petrol Prod :		Assess Amount:	128
Cleanup Petrol Prod :		Assess Fnd Ent Nm:	
Assess Start Dt:	05/01/2007	Photo Available :	
Assess Cmpltn Dt:	09/13/2007	Video Available :	
Cleanup Start Dt:		Cleanup Acres:	
Cleanup Cmpltn Dt:		Cleanup Amount:	
Redev Start Dt:		Redev Acres:	
Redev Cleanup Jobs:		Redev Amount:	
Grant Recipient Nm:	Niagara County		
PropertyNm:	Jefferson-Genesee Site 41		
Address:	459 Carlton Street		
City:	Buffalo		
State Code:	NY		
Zip Code:	14204		
Local Parcel No:	111.26-1-34		
Current Owner:	City of Buffalo		
IC Data Address:			
Horizontal Collection Method:			
Reference Point:			
Horizontal Reference Datum:			
Other Description:			
Other Desc Cleaned Up:			
Assess Type:	Phase I Environmental Assessment		

Map Key	Number of Records	Direction	Distance (mi/ft)	Elev/Diff (ft)	Site	DB
Assess Fund Entity:		US EPA - Brownfields Assessment Cooperative Agreement				
Cleanup Funding EntityNm:						
Cleanup Fund Entity:						
Redev Funding Entity Nm:						
Desc Hist:		The Jefferson-Genesee Site 41 is part of an assemblage of many properties located at the intersection of Genesee and Jefferson Street along the Kensington Expressway, the primary gateway into the City of Buffalo. Said property is vacant residential land and consists of a former dwelling/storefront with potential fill from unknown sources.				
Accmplisht Cnt Flag:	N				Vacant Housing:	852
Coop Agreement No:	99290801				Vacant Housing Pct:	31.22
Past Mltistry Acres:					Total Unemployed:	358
Ftr Multistory Acres:					Unemployed Pct:	8.15
Assess Cadmium :					Radius:	.5
Clnup Cadmium :					Actvy Funded:	
Assess Chromium :					Redev Lvrgd Srcs:	
Clnup Chromium :					AA Amt Funding:	
Assess Copper :					Flag Clnup Trmt Tech:	
Clnup Copper :					Excavation Disposal:	
Assess Iron :					Extrctn of Cntmnts:	
Clnup Iron :					Removal of Mats:	
Assess Nickel :					Rdctn of Cntmnts:	
Clnup Nickel :					Clnup of Structures:	
Assess Selenium :					Env EC Required:	
Clnup Selenium :					Flag EC Cover Tech:	
Assess Mercury :					Flag EC Security:	
Clnup Mercury :					Flag EC Immblyztn:	
Assess ArsenIC :					Flag EC Eng Barriers:	
Clnup ArsenIC :					Flag EC Other:	
Assess Bldg Mats :					Env IC in Place:	
Clnup Bldg Mats :					Env EC in Place:	
Assess oorair :					Env Clnup Jobs:	
Clnup oorair :					Sect 128 A State Trbl:	
Assess None :					Multipurpose:	
Clnup None :					Clnup Cst Shr Amt:	
Assess Pesticides :					RLF Loan Amount:	
Clnup Pesticides :					RLF Ln Cst Shr Amt:	
Assess Unknown :					Pro Income Amt:	
Clnup Unknown :					Dt RLF Loan Signed:	
Assess Svocs :					Repayment Period:	
Clnup Svocs :					Interest Rate:	
Clnup Unkn Media :					RLF Subgrant Amt:	
Redev Cmpltn Date:					Cost Share Amt:	
Pro Code:	BP				Env Pro Income Amt:	
FCA Fy:					Dt RLF Sbrgrnt Signd:	
Flag EC in Place:					Clnup Actvy Funded:	
Flag EC Required:					Below Poverty:	1565
RFR Notation:					Below Poverty Pct:	35.62
Gpa Type ID:	1				Median Income:	5603
Clnup Doc:	N				Low Income:	2863
Awp Catalyst Yn:					Low Income Pct:	65.17
Flag Prop Not Enrld:						
Redev Fund Entity:		Phase I Environmental Assessment				
Gpa Type Desc:						
AA Actvy Funded:						
AA Source of Funding:						
Clnup Trmt Tech Info:						
EC Data Address:						
EC Addl Info:						
Env IC Data Address:						
Other Forms of Doc:						
IC Addl Info:						
Highlights:		Former Use: The Jefferson-Genesee Site 41 is part of an assemblage of many properties located at the intersection of Genesee and Jefferson Street along the Kensington Expressway, the primary gateway into the City of Buffalo. Said property is vacant residential land and consists of a former dwelling/storefront with potential fill from unknown sources.				
Property Alias:						
Ctmnt Found:						
Ctmnt Cleanedup:						
Ctmnt Rec:						

Map Key	Number of Records	Direction	Distance (mi/ft)	Elev/Diff (ft)	Site	DB
---------	-------------------	-----------	------------------	----------------	------	----

Media Affected:

Unknown

145	1 of 1	SSW	0.13 / 664.18	627.21 / -20	Jefferson-Genesee Site 40 457 Carlton Street Buffalo NY 14204	FED BROWNFIELDS
---------------------	--------	-----	---------------	--------------	---	-----------------

Property ID:	72194	BF Property (Map):	72194
Lat Measure:	42.89584	Latitude (Map):	42.89584
Long Measure:	-78.85633	Longitude (Map):	-78.85633
Property Name:	Jefferson-Genesee Site 40		
Address:	457 Carlton Street		
City:	Buffalo		
State Code:	NY		
Zip Code:	14204		
Primary Name (Map):	JEFFERSON-GENESEE SITE 40		
Location Address (Map):	457 CARLTON STREET		
City Name (Map):	BUFFALO		
County Name (Map):	NIAGARA		
State Code (Map):	NY		
Postal Code (Map):	14204		

Brownfields Details

Registry I:	110038761364	EPA ID:	
EPA Region:	02	BF RLF Gra:	
Cat No:	04120103	BF RLF Pil:	
RCRA Handl:		BF Assess :	Y
RCRA Curre:		BF Cleanup:	
RCRA Remed:		BF Tba Ind:	
RCRA Const:		BF 128a In:	
RCRA EI He:		BF IC Code:	N
RCRA EI Gm:		BF IC Gc I:	U
RCRA Rem 1:		BF IC Ep I:	U
RCRA Ec Gw:		BF IC ID I:	U
RCRA Ec Ng:		BF IC Pr I:	U
RCRA IC Ep:		FF Brac In:	
RCRA IC Gc:		BF RLF Ind:	
RCRA IC ID:		BF Assess1:	
RCRA IC Pr:		BF Multipu:	
FF RCRA In:		BF Awp Ind:	
RCRA Trans:		BF Showcas:	
RCRA Tra 1:		BF 128a P :	
RCRA Ec Co:		LUST Relea:	
RCRA IC Co:		LUST Award:	
RCRA Gpra :		LUST State:	
RCRA Rem 2:		Congressio:	NY-26
RCRA Dru 1:		FD Agency :	
SF Site ID:		FD Listing:	
SF Ec Ind:		FD Non NPL:	
SF EI Gm C:		FD RCRA Ha:	
SF EI He C:		FD RCRA Ca:	
SF IC Ind:		FD SF NPL :	
SF NPL Cod:		FD FF Ind:	
SF NPL C 1:		FD Ej Code:	
SF Admin F:		FD Brac In:	
FF And Sit:		FD Federal:	
FF SF Ind:		FD Hrs Sco:	
Map Symbol:	B	FD Ongoing:	
Data Refre:	29-Jul-2022	FD NPL Sta:	
GIS Refres:		FD Non N 1:	
New Site:		FD RCRA Gw:	
Repow Ref :	https://cimc.epa.gov/ords/cimc/f?p=CIMC:REPOWER::::P33_REF:13640	FD RCRA He:	

Map Key	Number of Records	Direction	Distance (mi/ft)	Elev/Diff (ft)	Site	DB
EPAOSC Sit:					FD GMS Sur:	
EPAOSC Res:					FD Hes Sur:	
EPAOSC R 1:					FD SF Site:	
EPAOSC Sta:					FD Brac Ro:	
EPAOSC Inc:					Stimulus S:	
Desc :					Stimulus B:	
Ind Name:						
Cat Name:		Buffalo-Eighteenmile				
Sub Name:		Buffalo-Eighteenmile				
Primary Name:		JEFFERSON-GENESEE SITE 40				
RCRA Drupa:						
Url:					https://obipublic11.epa.gov/analytics/saw.dll?PortalPages&Action=Navigate&col1=ACRES_GRANT_EXPORT.PROPERTY_ID&val1=%2272194.0%22&PortalPath=/shared/CIMC/_portal/CIMC&Page=Profile+Page	
Census Url:					https://ejscreen.epa.gov/mapper/demogreportpdf.aspx?report=census2010sf1&coords=-78.85633%2C42.89584&featype=point&radius=1.0	
ACS Url:					https://ejscreen.epa.gov/mapper/demogreportpdf.aspx?report=acs2017&coords=-78.85633%2C42.89584&featype=point&radius=1.0	

SF Site Na:					UST Status:	
SF Non Npl:					UST Substa:	
SF Non N 1:					UST Landus:	
SF Non N 3:					UST SPA Wa:	
ERR Lat Lo:					UST SPA Fa:	
REPOW BF:	SG				UST WHPA W:	
REPOW SF:					UST WHPA F:	
REPOW RCRA:					UST Open:	
REPOW Ref1:	13640				UST Closed:	
RCRA Han 1:					LUST ID:	
RCRA Rau I:					Saa Site:	
BF Propert:		72194-				
REPOW Re 1:		RE-Powering Site Profile				
BF Prope 1:		Jefferson-Genesee Site 40				
SF Non N 2:						

Cleanups In My Community (CIMC)

Grant ID:	37245916	ASMT Cntrl Sub :	
Grant Type:	Assessment	Cleanup Cntrl Sub :	
EPA Region:	02	ASMT Asbestos :	
Ownership Entity:		Cleanup Asbestos :	
Latitude Measure:	42.89584	ASMT PcbS :	
Longitude Measure:	-78.85633	Cleanup PcbS :	
Flag Cleanup Reqcd:	U	ASMT VocS :	
Flag IC Required:	N	Cleanup VocS :	
Stcntrbg:		ASMT Lead :	
Property Size:	.01	Cleanup Lead :	
Flag IC in Place:		ASMT Oth Metal :	
IC in Place Date:		Cleanup Oth Metal :	
Prop Cntrl :		ASMT Pahs :	
Gov Cntrl :		Cleanup Pahs :	
Permit Tools :		ASMT Oth Cont:	
Info Dev/Ces :		Cleanup Oth Cont:	
Prop Fnding Type Cd:		ASMT Air :	
Ownshp Changed :		Cleanup Air :	
Sflp Factor :		ASMT Drk Wat:	
Source Mapscale No:		Cleanup Drk Wat:	
Past Cml Acres:		ASMT Grd Water:	
Future Cml Acres:		Cleanup Grd Water:	
Past Grnspc Acres:		ASMT Sediments :	
Future Grnspc Acres:		Cleanup Sediments :	
Past Acres:		ASMT Soil :	
Future Acres:		Cleanup Soil :	
Past Res Acres:		ASMT Srf Water :	
Future Res Acres:		Cleanup Srf Water :	
St Enrollment Dt:		Other Media :	
St Enrollment ID:		Unknown Media :	Y
St NFA Dt:		Ready For Reuse :	N

Map Key	Number of Records	Direction	Distance (mi/ft)	Elev/Diff (ft)	Site	DB
Assess Petrol Prod :					Assess Amount:	128
Cleanup Petrol Prod :					Assess Fnd Ent Nm:	
Assess Start Dt:	05/01/2007				Photo Available :	
Assess Cmpltn Dt:	09/13/2007				Video Available :	
Cleanup Start Dt:					Cleanup Acres:	
Cleanup Cmpltn Dt:					Cleanup Amount:	
Redev Start Dt:					Redev Acres:	
Redev Cleanup Jobs:					Redev Amount:	
Grant Recipient Nm:		Niagara County				
PropertyNm:		Jefferson-Genesee Site 40				
Address:		457 Carlton Street				
City:		Buffalo				
State Code:		NY				
Zip Code:		14204				
Local Parcel No:		111.26-1-2				
Current Owner:		City of Buffalo				
IC Data Address:						
Horizontal Collection Method:						
Reference Point:						
Horizontal Reference Datum:						
Other Description:						
Other Desc Cleaned Up:						
Assess Type:		Phase I Environmental Assessment				
Assess Fund Entity:		US EPA - Brownfields Assessment Cooperative Agreement				
Cleanup Funding EntityNm:						
Cleanup Fund Entity:						
Redev Funding Entity Nm:						
Desc Hist:		The Jefferson-Genesee Site 40 is part of an assemblage of many properties located at the intersection of Genesee and Jefferson Street along the Kensington Expressway, the primary gateway into the City of Buffalo. Said property is vacant residential land and consists of a former dwelling/storefront with potential fill from unknown sources.				
Accmplisht Cnt Flag:	N				Vacant Housing:	852
Coop Agreement No:	99290801				Vacant Housing Pct:	31.22
Past Mltistry Acres:					Total Unemployed:	358
Ftr Multistory Acres:					Unemployed Pct:	8.15
Assess Cadmium :					Radius:	.5
Clnup Cadmium :					Actvy Funded:	
Assess Chromium :					Redev Lvrgd Srcs:	
Clnup Chromium :					AA Amt Funding:	
Assess Copper :					Flag Clnup Trmt Tech:	
Clnup Copper :					Excavation Disposal:	
Assess Iron :					Extrctn of Cntmnts:	
Clnup Iron :					Removal of Mats:	
Assess Nickel :					Rdctn of Cntmnts:	
Clnup Nickel :					Clnup of Structures:	
Assess Selenium :					Env EC Required:	
Clnup Selenium :					Flag EC Cover Tech:	
Assess Mercury :					Flag EC Security:	
Clnup Mercury :					Flag EC Imtblztn:	
Assess ArsenIC :					Flag EC Eng Barriers:	
Clnup ArsenIC :					Flag EC Other:	
Assess Bldg Mats :					Env IC in Place:	
Clnup Bldg Mats :					Env EC in Place:	
Assess oorair :					Env Clnup Jobs:	
Clnup oorair :					Sect 128 A State Trbl:	
Assess None :					Multipurpose:	
Clnup None :					Clnup Cst Shr Amt:	
Assess Pesticides :					RLF Loan Amount:	
Clnup Pesticides :					RLF Ln Cst Shr Amt:	
Assess Unknown :					Pro Income Amt:	
Clnup Unknown :					Dt RLF Loan Signed:	
Assess Svocs :					Repayment Period:	
Clnup Svocs :					Interest Rate:	
Clnup Unkn Media :					RLF Subgrant Amt:	
Redev Cmpltn Date:					Cost Share Amt:	
Pro Code:	BP				Env Pro Income Amt:	
FCA Fy:					Dt RLF Sbgrrnt Signd:	
Flag EC in Place:					Clnup Actvy Funded:	
Flag EC Required:					Below Poverty:	1565

Map Key	Number of Records	Direction	Distance (mi/ft)	Elev/Diff (ft)	Site	DB
---------	-------------------	-----------	------------------	----------------	------	----

RFR Notation:				Below Poverty Pct:	35.62	
Gpa Type ID:	1			Median Income:	5603	
Clnup Doc:	N			Low Income:	2863	
Awp Catalyst Yn:				Low Income Pct:	65.17	

Flag Prop Not Enrld:
Redev Fund Entity:
Gpa Type Desc: Phase I Environmental Assessment

AA Actvy Funded:
AA Source of Funding:
Clnup Trmt Tech Info:
EC Data Address:
EC Addl Info:
Env IC Data Address:
Other Forms of Doc:
IC Addl Info:

Highlights: Former Use: The Jefferson-Genesee Site 40 is part of an assemblage of many properties located at the intersection of Genesee and Jefferson Street along the Kensington Expressway, the primary gateway into the City of Buffalo. Said property is vacant residential land and consists of a former dwelling/storefront with potential fill from unknown sources.

Property Alias:
Ctmnt Found:
Ctmnt Cleanedup:
Ctmnt Rec:

Media Affected:

Unknown

146	1 of 1	SSW	0.13 / 666.50	627.21 / -20	Jefferson-Genesee Site 39 455 Carlton Street Buffalo NY 14204	FED BROWNFIELDS
---------------------	--------	-----	---------------	--------------	---	-----------------

Property ID:	72193	BF Property (Map):	72193
Lat Measure:	42.89584	Latitude (Map):	42.89584
Long Measure:	-78.85633	Longitude (Map):	-78.85633
Property Name:	Jefferson-Genesee Site 39		
Address:	455 Carlton Street		
City:	Buffalo		
State Code:	NY		
Zip Code:	14204		
Primary Name (Map):	JEFFERSON-GENESEE SITE 39		
Location Address (Map):	455 CARLTON STREET		
City Name (Map):	BUFFALO		
County Name (Map):	NIAGARA		
State Code (Map):	NY		
Postal Code (Map):	14204		

Brownfields Details

Registry I:	110038761355	EPA ID:	
EPA Region:	02	BF RLF Gra:	
Cat No:	04120103	BF RLF Pil:	
RCRA Handl:		BF Assess :	Y
RCRA Curre:		BF Cleanup:	
RCRA Remed:		BF Tba Ind:	
RCRA Const:		BF 128a In:	
RCRA EI He:		BF IC Code:	N
RCRA EI Gm:		BF IC Gc I:	U
RCRA Rem 1:		BF IC Ep I:	U
RCRA Ec Gw:		BF IC ID I:	U
RCRA Ec Ng:		BF IC Pr I:	U
RCRA IC Ep:		FF Brac In:	
RCRA IC Gc:		BF RLF Ind:	
RCRA IC ID:		BF Assess1:	
RCRA IC Pr:		BF Multipu:	
FF RCRA In:		BF Awp Ind:	

Map Key	Number of Records	Direction	Distance (mi/ft)	Elev/Diff (ft)	Site	DB
RCRA Trans:					BF Showcas:	
RCRA Tra 1:					BF 128a P :	
RCRA Ec Co:					LUST Relea:	
RCRA IC Co:					LUST Award:	
RCRA Gpra :					LUST State:	
RCRA Rem 2:					Congressio:	NY-26
RCRA Dru 1:					FD Agency :	
SF Site ID:					FD Listing:	
SF Ec Ind:					FD Non NPL:	
SF El Gm C:					FD RCRA Ha:	
SF El He C:					FD RCRA Ca:	
SF IC Ind:					FD SF NPL :	
SF NPL Cod:					FD FF Ind:	
SF NPL C 1:					FD Ej Code:	
SF Admin F:					FD Brac In:	
FF And Sit:					FD Federal:	
FF SF Ind:					FD Hrs Sco:	
Map Symbol:	B				FD Ongoing:	
Data Refre:	29-Jul-2022				FD NPL Sta:	
GIS Refres:					FD Non N 1:	
New Site:					FD RCRA Gw:	
Repow Ref :	https://cimc.epa.gov/ords/cimc/f?p=CIMC:REPOWER::::P33_REF:15545				FD RCRA He:	
EPAOSC Sit:					FD GMS Sur:	
EPAOSC Res:					FD Hes Sur:	
EPAOSC R 1:					FD SF Site:	
EPAOSC Sta:					FD Brac Ro:	
EPAOSC Inc:					Stimulus S:	
Desc :					Stimulus B:	
Ind Name:						
Cat Name:		Buffalo-Eighteenmile				
Sub Name:		Buffalo-Eighteenmile				
Primary Name:		JEFFERSON-GENESEE SITE 39				
RCRA Drupa:						
Url:					https://obipublic11.epa.gov/analytics/saw.dll?PortalPages&Action=Navigate&col1=ACRES_GRANT_EXPORT.PROPERTY_ID&val1=%2272193.0%22&PortalPath=/shared/CIMC/_portal/CIMC&Page=Profile+Page	
Census Url:					https://ejsscreen.epa.gov/mapper/demogreportpdf.aspx?report=census2010sf1&coords=-78.85633%2C42.89584&featype=point&radius=1.0	
ACS Url:					https://ejsscreen.epa.gov/mapper/demogreportpdf.aspx?report=acs2017&coords=-78.85633%2C42.89584&featype=point&radius=1.0	
SF Site Na:					UST Status:	
SF Non Npl:					UST Substa:	
SF Non N 1:					UST Landus:	
SF Non N 3:					UST SPA Wa:	
ERR Lat Lo:					UST SPA Fa:	
REPOW BF:	SGW				UST WHPA W:	
REPOW SF:					UST WHPA F:	
REPOW RCRA:					UST Open:	
REPOW Ref1:	15545				UST Closed:	
RCRA Han 1:					LUST ID:	
RCRA Rau I:					Saa Site:	
BF Propert:		72193-				
REPOW Re 1:		RE-Powering Site Profile				
BF Prope 1:		Jefferson-Genesee Site 39				
SF Non N 2:						
<u>Cleanups In My Community (CIMC)</u>						
Grant ID:	37245916				ASMT Cntrl Sub :	
Grant Type:	Assessment				Cleanup Cntrl Sub :	
EPA Region:	02				ASMT Asbestos :	
Ownership Entity:					Cleanup Asbestos :	
Latitude Measure:	42.89584				ASMT PcbS :	
Longitude Measure:	-78.85633				Cleanup PcbS :	
Flag Cleanup Reqd:	U				ASMT VocS :	
Flag IC Required:	N				Cleanup VocS :	

Map Key	Number of Records	Direction	Distance (mi/ft)	Elev/Diff (ft)	Site	DB
Stcntrbg:					ASMT Lead :	
Property Size:	0				Cleanup Lead :	
Flag IC in Place:					ASMT Oth Metal :	
IC in Place Date:					Cleanup Oth Metal :	
Prop Cntrl :					ASMT Pahs :	
Gov Cntrl :					Cleanup Pahs :	
Permit Tools :					ASMT Oth Cont:	
Info DevICes :					Cleanup Oth Cont:	
Prop Fndng Type Cd:					ASMT Air :	
Ownshp Changed :					Cleanup Air :	
Sflp Factor :					ASMT Drk Wat:	
Source Mapscale No:					Cleanup Drk Wat:	
Past Cml Acres:					ASMT Grd Water:	
Future Cml Acres:					Cleanup Grd Water:	
Past Grnspc Acres:					ASMT Sediments :	
Future Grnspc Acres:					Cleanup Sediments :	
Past Acres:					ASMT Soil :	
Future Acres:					Cleanup Soil :	
Past Res Acres:					ASMT Srf Water :	
Future Res Acres:					Cleanup Srf Water :	
St Enrollment Dt:					Other Media :	
St Enrollment ID:					Unknown Media :	Y
St NFA Dt:					Ready For Reuse :	N
Assess Petrol Prod :					Assess Amount:	128
Cleanup Petrol Prod :					Assess Fnd Ent Nm:	
Assess Start Dt:	05/01/2007				Photo Available :	
Assess Cmpltn Dt:	09/13/2007				Video Available :	
Cleanup Start Dt:					Cleanup Acres:	
Cleanup Cmpltn Dt:					Cleanup Amount:	
Redev Start Dt:					Redev Acres:	
Redev Cleanup Jobs:					Redev Amount:	
Grant Recipient Nm:		Niagara County				
PropertyNm:		Jefferson-Genesee Site 39				
Address:		455 Carlton Street				
City:		Buffalo				
State Code:		NY				
Zip Code:		14204				
Local Parcel No:		111.26-1-1				
Current Owner:		City of Buffalo				
IC Data Address:						
Horizontal Collection Method:						
Reference Point:						
Horizontal Reference Datum:						
Other Description:						
Other Desc Cleaned Up:						
Assess Type:		Phase I Environmental Assessment				
Assess Fund Entity:		US EPA - Brownfields Assessment Cooperative Agreement				
Cleanup Funding EntityNm:						
Cleanup Fund Entity:						
Redev Funding Entity Nm:						
Desc Hist:		The Jefferson-Genesee Site 39 is part of an assemblage of many properties located at the intersection of Genesee and Jefferson Street along the Kensington Expressway, the primary gateway into the City of Buffalo. Said property is vacant residential land and consists of a former dwelling/storefront with potential fill from unknown sources				
Accmplisht Cnt Flag:	N				Vacant Housing:	852
Coop Agreement No:	99290801				Vacant Housing Pct:	31.22
Past Mltistry Acres:					Total Unemployed:	358
Ftr Multistory Acres:					Unemployed Pct:	8.15
Assess Cadmium :					Radius:	.5
Clnup Cadmium :					Actvy Funded:	
Assess Chromium :					Redev Lvrgd Srcs:	
Clnup Chromium :					AA Amt Funding:	
Assess Copper :					Flag Clnup Trmt Tech:	
Clnup Copper :					Excavation Disposal:	
Assess Iron :					Extrctn of Cntmnts:	
Clnup Iron :					Removal of Mats:	
Assess Nickel :					Rdctn of Cntmnts:	
Clnup Nickel :					Clnup of Structures:	
Assess Selenium :					Env EC Required:	

Map Key	Number of Records	Direction	Distance (mi/ft)	Elev/Diff (ft)	Site	DB
---------	-------------------	-----------	------------------	----------------	------	----

Clnup Selenium :					Flag EC Cover Tech:	
Assess Mercury :					Flag EC Security:	
Clnup Mercury :					Flag EC Immblytn:	
Assess ArsenIC :					Flag EC Eng Barriers:	
Clnup ArsenIC :					Flag EC Other:	
Assess Bldg Mats :					Env IC in Place:	
Clnup Bldg Mats :					Env EC in Place:	
Assess oorair :					Env Clnup Jobs:	
Clnup oorair :					Sect 128 A State Trbl:	
Assess None :					Multipurpose:	
Clnup None :					Clnup Cst Shr Amt:	
Assess Pesticides :					RLF Loan Amount:	
Clnup Pesticides :					RLF Ln Cst Shr Amt:	
Assess Unknown :					Pro Income Amt:	
Clnup Unknown :					Dt RLF Loan Signed:	
Assess Svocs :					Repayment Period:	
Clnup Svocs :					Interest Rate:	
Clnup Unkn Media :					RLF Subgrant Amt:	
Redev Cmpltn Date:					Cost Share Amt:	
Pro Code:	BP				Env Pro Income Amt:	
FCA Fy:					Dt RLF Sbrnt Signd:	
Flag EC in Place:					Clnup Actvy Funded:	
Flag EC Required:					Below Poverty:	1565
RFR Notation:					Below Poverty Pct:	35.62
Gpa Type ID:	1				Median Income:	5603
Clnup Doc:	N				Low Income:	2863
Awp Catalyst Yn:					Low Income Pct:	65.17

Redev Fund Entity:
 Gpa Type Desc: Phase I Environmental Assessment
 AA Actvy Funded:
 AA Source of Funding:
 Clnup Trmt Tech Info:
 EC Data Address:
 EC Addl Info:
 Env IC Data Address:
 Other Forms of Doc:
 IC Addl Info:
 Highlights:

Former Use: The Jefferson-Genesee Site 39 is part of an assemblage of many properties located at the intersection of Genesee and Jefferson Street along the Kensington Expressway, the primary gateway into the City of Buffalo. Said property is vacant residential land and consists of a former dwelling/storefront with potential fill from unknown sources

Property Alias:
 Ctmnt Found:
 Ctmnt Cleanedup:
 Ctmnt Rec:

Media Affected:

Unknown

[147](#)

1 of 1

SSW

0.13 /
671.68

627.21 /
-20

Jefferson-Genesee Site 53
 489 Carlton Street
 Buffalo NY 14204

FED
 BROWNFIELDS

Property ID:	72225	BF Property (Map):	72225
Lat Measure:	42.89584	Latitude (Map):	42.89584
Long Measure:	-78.85633	Longitude (Map):	-78.85633
Property Name:	Jefferson-Genesee Site 53		
Address:	489 Carlton Street		
City:	Buffalo		
State Code:	NY		
Zip Code:	14204		
Primary Name (Map):	JEFFERSON-GENESEE SITE 53		
Location Address (Map):	489 CARLTON STREET		
City Name (Map):	BUFFALO		
County Name (Map):	NIAGARA		
State Code (Map):	NY		

Map Key	Number of Records	Direction	Distance (mi/ft)	Elev/Diff (ft)	Site	DB
Postal Code (Map):		14204				
Brownfields Details						
Registry I:	110038761630				EPA ID:	
EPA Region:	02				BF RLF Gra:	
Cat No:	04120103				BF RLF Pil:	
RCRA Handl:					BF Assess :	Y
RCRA Curre:					BF Cleanup:	
RCRA Remed:					BF Tba Ind:	
RCRA Const:					BF 128a In:	
RCRA El He:					BF IC Code:	N
RCRA El Gm:					BF IC Gc I:	U
RCRA Rem 1:					BF IC Ep I:	U
RCRA Ec Gw:					BF IC ID I:	U
RCRA Ec Ng:					BF IC Pr I:	U
RCRA IC Ep:					FF Brac In:	
RCRA IC Gc:					BF RLF Ind:	
RCRA IC ID:					BF Assess1:	
RCRA IC Pr:					BF Multipu:	
FF RCRA In:					BF Awp Ind:	
RCRA Trans:					BF Showcas:	
RCRA Tra 1:					BF 128a P :	
RCRA Ec Co:					LUST Relea:	
RCRA IC Co:					LUST Award:	
RCRA Gpra :					LUST State:	
RCRA Rem 2:					Congressio:	NY-26
RCRA Dru 1:					FD Agency :	
SF Site ID:					FD Listing:	
SF Ec Ind:					FD Non NPL:	
SF El Gm C:					FD RCRA Ha:	
SF El He C:					FD RCRA Ca:	
SF IC Ind:					FD SF NPL :	
SF NPL Cod:					FD FF Ind:	
SF NPL C 1:					FD Ej Code:	
SF Admin F:					FD Brac In:	
FF And Sit:					FD Federal:	
FF SF Ind:					FD Hrs Sco:	
Map Symbol:	B				FD Ongoing:	
Data Refre:	29-Jul-2022				FD NPL Sta:	
GIS Refres:					FD Non N 1:	
New Site:					FD RCRA Gw:	
Repow Ref :	https://cimc.epa.gov/ords/cimc/f?p=CIMC:REPOWER:::::P33_REF:23538				FD RCRA He:	
EPAOSC Sit:					FD GMS Sur:	
EPAOSC Res:					FD Hes Sur:	
EPAOSC R 1:					FD SF Site:	
EPAOSC Sta:					FD Brac Ro:	
EPAOSC Inc:					Stimulus S:	
Desc :					Stimulus B:	
Ind Name:						
Cat Name:	Buffalo-Eighteenmile					
Sub Name:	Buffalo-Eighteenmile					
Primary Name:	JEFFERSON-GENESEE SITE 53					
RCRA Drupa:						
Url:	https://obipublic11.epa.gov/analytics/saw.dll?PortalPages&Action=Navigate&col1=ACRES_GRANT_EXPORT.PROPERTY_ID&val1=%2272225.0%22&PortalPath=/shared/CIMC/_portal/CIMC&Page=Profile+Page					
Census Url:	https://ejsscreen.epa.gov/mapper/demogreportpdf.aspx?report=census2010sf1&coords=-78.85633%2C42.89584&featype=point&radius=1.0					
ACS Url:	https://ejsscreen.epa.gov/mapper/demogreportpdf.aspx?report=acs2017&coords=-78.85633%2C42.89584&featype=point&radius=1.0					
SF Site Na:					UST Status:	
SF Non Npl:					UST Substa:	
SF Non N 1:					UST Landus:	
SF Non N 3:					UST SPA Wa:	
ERR Lat Lo:					UST SPA Fa:	
REPOW BF:	SG				UST WHPA W:	

Map Key	Number of Records	Direction	Distance (mi/ft)	Elev/Diff (ft)	Site	DB
REPOW SF: REPOW RCRA: REPOW Ref1: RCRA Han 1: RCRA Rau I: BF Propert: REPOW Re 1: BF Prope 1: SF Non N 2:	23538			72225- RE-Powering Site Profile Jefferson-Genesee Site 53	UST WHPA F: UST Open: UST Closed: LUST ID: Saa Site:	

Cleanups In My Community (CIMC)

Grant ID:	37245916	ASMT Cntrl Sub :	
Grant Type:	Assessment	Cleanup Cntrl Sub :	
EPA Region:	02	ASMT Asbestos :	
Ownership Entity:		Cleanup Asbestos :	
Latitude Measure:	42.89584	ASMT PcbS :	
Longitude Measure:	-78.85633	Cleanup PcbS :	
Flag Cleanup Reqd:	U	ASMT VocS :	
Flag IC Required:	N	Cleanup VocS :	
Stcntrbg:		ASMT Lead :	
Property Size:	.04	Cleanup Lead :	
Flag IC in Place:		ASMT Oth Metal :	
IC in Place Date:		Cleanup Oth Metal :	
Prop Cntrl :		ASMT PahS :	
Gov Cntrl :		Cleanup PahS :	
Permit Tools :		ASMT Oth Cont:	
Info DevICes :		Cleanup Oth Cont:	
Prop Fnding Type Cd:		ASMT Air :	
Ownshp Changed :		Cleanup Air :	
Sflp Factor :		ASMT Drk Wat:	
Source Mapscale No:		Cleanup Drk Wat:	
Past Cml Acres:		ASMT Grd Water:	
Future Cml Acres:		Cleanup Grd Water:	
Past Grnspc Acres:		ASMT Sediments :	
Future Grnspc Acres:		Cleanup Sediments :	
Past Acres:		ASMT Soil :	
Future Acres:		Cleanup Soil :	
Past Res Acres:		ASMT Srf Water :	
Future Res Acres:		Cleanup Srf Water :	
St Enrollment Dt:		Other Media :	
St Enrollment ID:		Unknown Media :	Y
St NFA Dt:		Ready For Reuse :	N
Assess Petrol Prod :		Assess Amount:	128
Cleanup Petrol Prod :		Assess Fnd Ent Nm:	
Assess Start Dt:	05/01/2007	Photo Available :	
Assess Cmpltn Dt:	09/13/2007	Video Available :	
Cleanup Start Dt:		Cleanup Acres:	
Cleanup Cmpltn Dt:		Cleanup Amount:	
Redev Start Dt:		Redev Acres:	
Redev Cleanup Jobs:		Redev Amount:	
Grant Recipient Nm:	Niagara County		
PropertyNm:	Jefferson-Genesee Site 53		
Address:	489 Carlton Street		
City:	Buffalo		
State Code:	NY		
Zip Code:	14204		
Local Parcel No:	111.26-1-53		
Current Owner:	City of Buffalo		
IC Data Address:			
Horizontal Collection Method:			
Reference Point:			
Horizontal Reference Datum:			
Other Description:			
Other Desc Cleaned Up:			
Assess Type:	Phase I Environmental Assessment		
Assess Fund Entity:	US EPA - Brownfields Assessment Cooperative Agreement		

Cleanup Funding EntityNm:
 Cleanup Fund Entity:
 Redev Funding Entity Nm:
 Desc Hist:

The Jefferson-Genesee Site 53 is part of an assemblage of many properties located at the intersection of Genesee and Jefferson Street along the Kensington Expressway, the primary gateway into the City of Buffalo. Said property is vacant residential land and consists of a former dwelling/storefront with potential fill from unknown sources.

Accmplisht Cnt Flag: N
 Coop Agreement No: 99290801
 Past Mltistry Acres:
 Ftr Multistory Acres:
 Assess Cadmium :
 Clnup Cadmium :
 Assess Chromium :
 Clnup Chromium :
 Assess Copper :
 Clnup Copper :
 Assess Iron :
 Clnup Iron :
 Assess Nickel :
 Clnup Nickel :
 Assess Selenium :
 Clnup Selenium :
 Assess Mercury :
 Clnup Mercury :
 Assess ArsenIC :
 Clnup ArsenIC :
 Assess Bldg Mats :
 Clnup Bldg Mats :
 Assess oorair :
 Clnup oorair :
 Assess None :
 Clnup None :
 Assess Pesticides :
 Clnup Pesticides :
 Assess Unknown :
 Clnup Unknown :
 Assess Svocs :
 Clnup Svocs :
 Clnup Unkn Media :
 Redev Cmpltn Date:
 Pro Code: BP
 FCA Fy:
 Flag EC in Place:
 Flag EC Required:
 RFR Notation:
 Gpa Type ID: 1
 Clnup Doc: N
 Awp Catalyst Yn:
 Flag Prop Not Enrld:
 Redev Fund Entity:
 Gpa Type Desc:
 AA Actvy Funded:
 AA Source of Funding:
 Clnup Trmt Tech Info:
 EC Data Address:
 EC Addl Info:
 Env IC Data Address:
 Other Forms of Doc:
 IC Addl Info:

Vacant Housing: 852
 Vacant Housing Pct: 31.22
 Total Unemployed: 358
 Unemployed Pct: 8.15
 Radius: .5
 Actvy Funded:
 Redev Lvrgd Srcs:
 AA Amt Funding:
 Flag Clnup Trmt Tech:
 Excavation Disposal:
 Extrctn of Cntmnts:
 Removal of Mats:
 Rdctn of Cntmnts:
 Clnup of Structures:
 Env EC Required:
 Flag EC Cover Tech:
 Flag EC Security:
 Flag EC Immblyztn:
 Flag EC Eng Barriers:
 Flag EC Other:
 Env IC in Place:
 Env EC in Place:
 Env Clnup Jobs:
 Sect 128 A State Trbl:
 Multipurpose:
 Clnup Cst Shr Amt:
 RLF Loan Amount:
 RLF Ln Cst Shr Amt:
 Pro Income Amt:
 Dt RLF Loan Signed:
 Repayment Period:
 Interest Rate:
 RLF Subgrant Amt:
 Cost Share Amt:
 Env Pro Income Amt:
 Dt RLF Sbrgrnt Signd:
 Clnup Actvy Funded:
 Below Poverty: 1565
 Below Poverty Pct: 35.62
 Median Income: 5603
 Low Income: 2863
 Low Income Pct: 65.17

Phase I Environmental Assessment

Highlights: Former Use: The Jefferson-Genesee Site 53 is part of an assemblage of many properties located at the intersection of Genesee and Jefferson Street along the Kensington Expressway, the primary gateway into the City of Buffalo. Said property is vacant residential land and consists of a former dwelling/storefront with potential fill from unknown sources.

Property Alias:
 Ctmnt Found:
 Ctmnt Cleanedup:
 Ctmnt Rec:

Map Key	Number of Records	Direction	Distance (mi/ft)	Elev/Diff (ft)	Site	DB
---------	-------------------	-----------	------------------	----------------	------	----

Media Affected:

Unknown

148	1 of 1	SSW	0.13 / 678.71	628.07 / -19	Jefferson-Genesee Site 52 487 Carlton Street Buffalo NY 14204	FED BROWNFIELDS
---------------------	--------	-----	---------------	--------------	---	--------------------

Property ID:	72224	BF Property (Map):	72224
Lat Measure:	42.89584	Latitude (Map):	42.89584
Long Measure:	-78.85633	Longitude (Map):	-78.85633
Property Name:	Jefferson-Genesee Site 52		
Address:	487 Carlton Street		
City:	Buffalo		
State Code:	NY		
Zip Code:	14204		
Primary Name (Map):	JEFFERSON-GENESEE SITE 52		
Location Address (Map):	487 CARLTON STREET		
City Name (Map):	BUFFALO		
County Name (Map):	NIAGARA		
State Code (Map):	NY		
Postal Code (Map):	14204		

Brownfields Details

Registry I:	110038761621	EPA ID:	
EPA Region:	02	BF RLF Gra:	
Cat No:	04120103	BF RLF Pil:	
RCRA Handl:		BF Assess :	Y
RCRA Curre:		BF Cleanup:	
RCRA Remed:		BF Tba Ind:	
RCRA Const:		BF 128a In:	
RCRA EI He:		BF IC Code:	N
RCRA EI Gm:		BF IC Gc I:	U
RCRA Rem 1:		BF IC Ep I:	U
RCRA Ec Gw:		BF IC ID I:	U
RCRA Ec Ng:		BF IC Pr I:	U
RCRA IC Ep:		FF Brac In:	
RCRA IC Gc:		BF RLF Ind:	
RCRA IC ID:		BF Assess1:	
RCRA IC Pr:		BF Multipu:	
FF RCRA In:		BF Awp Ind:	
RCRA Trans:		BF Showcas:	
RCRA Tra 1:		BF 128a P :	
RCRA Ec Co:		LUST Relea:	
RCRA IC Co:		LUST Award:	
RCRA Gpra :		LUST State:	
RCRA Rem 2:		Congressio:	NY-26
RCRA Dru 1:		FD Agency :	
SF Site ID:		FD Listing:	
SF Ec Ind:		FD Non NPL:	
SF EI Gm C:		FD RCRA Ha:	
SF EI He C:		FD RCRA Ca:	
SF IC Ind:		FD SF NPL :	
SF NPL Cod:		FD FF Ind:	
SF NPL C 1:		FD Ej Code:	
SF Admin F:		FD Brac In:	
FF And Sit:		FD Federal:	
FF SF Ind:		FD Hrs Sco:	
Map Symbol:	B	FD Ongoing:	
Data Refre:	29-Jul-2022	FD NPL Sta:	
GIS Refres:		FD Non N 1:	
New Site:		FD RCRA Gw:	
Repow Ref :	https://cimc.epa.gov/ords/cimc/f?p=CIMC:REPOWER::::::P33_REF:20128	FD RCRA He:	
EPAOSC Sit:		FD GMS Sur:	

Map Key	Number of Records	Direction	Distance (mi/ft)	Elev/Diff (ft)	Site	DB
EPAOSC Res:					FD Hes Sur:	
EPAOSC R 1:					FD SF Site:	
EPAOSC Sta:					FD Brac Ro:	
EPAOSC Inc:					Stimulus S:	
Desc :					Stimulus B:	
Ind Name:						
Cat Name:		Buffalo-Eighteenmile				
Sub Name:		Buffalo-Eighteenmile				
Primary Name:		JEFFERSON-GENESEE SITE 52				
RCRA Drupa:						
Url:					https://obipublic11.epa.gov/analytics/saw.dll?PortalPages&Action=Navigate&col1=ACRES_GRANT_EXPORT.PROPERTY_ID&val1=%2272224.0%22&PortalPath=/shared/CIMC/_portal/CIMC&Page=Profile+Page	
Census Url:					https://ejscreen.epa.gov/mapper/demogreportpdf.aspx?report=census2010sf1&coords=-78.85633%2C42.89584&featype=point&radius=1.0	
ACS Url:					https://ejscreen.epa.gov/mapper/demogreportpdf.aspx?report=acs2017&coords=-78.85633%2C42.89584&featype=point&radius=1.0	
SF Site Na:					UST Status:	
SF Non Npl:					UST Substa:	
SF Non N 1:					UST Landus:	
SF Non N 3:					UST SPA Wa:	
ERR Lat Lo:					UST SPA Fa:	
REPOW BF:	SG				UST WHPA W:	
REPOW SF:					UST WHPA F:	
REPOW RCRA:					UST Open:	
REPOW Ref1:	20128				UST Closed:	
RCRA Han 1:					LUST ID:	
RCRA Rau I:					Saa Site:	
BF Propert:		72224-				
REPOW Re 1:		RE-Powering Site Profile				
BF Prope 1:		Jefferson-Genesee Site 52				
SF Non N 2:						
<u>Cleanups In My Community (CIMC)</u>						
Grant ID:	37245916				ASMT Cntrl Sub :	
Grant Type:	Assessment				Cleanup Cntrl Sub :	
EPA Region:	02				ASMT Asbestos :	
Ownership Entity:					Cleanup Asbestos :	
Latitude Measure:	42.89584				ASMT PcbS :	
Longitude Measure:	-78.85633				Cleanup PcbS :	
Flag Cleanup Reqd:	U				ASMT VocS :	
Flag IC Required:	N				Cleanup VocS :	
Stcntrbg:					ASMT Lead :	
Property Size:	.07				Cleanup Lead :	
Flag IC in Place:					ASMT Oth Metal :	
IC in Place Date:					Cleanup Oth Metal :	
Prop Cntrl :					ASMT PahS :	
Gov Cntrl :					Cleanup PahS :	
Permit Tools :					ASMT Oth Cont:	
Info DevICes :					Cleanup Oth Cont:	
Prop Fnding Type Cd:					ASMT Air :	
Ownshp Changed :					Cleanup Air :	
Sflp Factor :					ASMT Drk Wat:	
Source Mapscale No:					Cleanup Drk Wat:	
Past Cml Acres:					ASMT Grd Water:	
Future Cml Acres:					Cleanup Grd Water:	
Past Grnspc Acres:					ASMT Sediments :	
Future Grnspc Acres:					Cleanup Sediments :	
Past Acres:					ASMT Soil :	
Future Acres:					Cleanup Soil :	
Past Res Acres:					ASMT Srf Water :	
Future Res Acres:					Cleanup Srf Water :	
St Enrollment Dt:					Other Media :	
St Enrollment ID:					Unknown Media :	Y
St NFA Dt:					Ready For Reuse :	N
Assess Petrol Prod :					Assess Amount:	128

Map Key	Number of Records	Direction	Distance (mi/ft)	Elev/Diff (ft)	Site	DB
Cleanup Petrol Prod :					Assess Fnd Ent Nm:	
Assess Start Dt:	05/01/2007				Photo Available :	
Assess Cmpltn Dt:	09/13/2007				Video Available :	
Cleanup Start Dt:					Cleanup Acres:	
Cleanup Cmpltn Dt:					Cleanup Amount:	
Redev Start Dt:					Redev Acres:	
Redev Cleanup Jobs:					Redev Amount:	
Grant Recipient Nm:		Niagara County				
PropertyNm:		Jefferson-Genesee Site 52				
Address:		487 Carlton Street				
City:		Buffalo				
State Code:		NY				
Zip Code:		14204				
Local Parcel No:		111.26-1-14				
Current Owner:		City of Buffalo				
IC Data Address:						
Horizontal Collection Method:						
Reference Point:						
Horizontal Reference Datum:						
Other Description:						
Other Desc Cleaned Up:						
Assess Type:		Phase I Environmental Assessment				
Assess Fund Entity:		US EPA - Brownfields Assessment Cooperative Agreement				
Cleanup Funding EntityNm:						
Cleanup Fund Entity:						
Redev Funding Entity Nm:						
Desc Hist:		The Jefferson-Genesee Site 52 is part of an assemblage of many properties located at the intersection of Genesee and Jefferson Street along the Kensington Expressway, the primary gateway into the City of Buffalo. Said property is vacant residential land and consists of a former dwelling/storefront with potential fill from unknown sources.				
Accmplisht Cnt Flag:	N				Vacant Housing:	852
Coop Agreement No:	99290801				Vacant Housing Pct:	31.22
Past Mltistry Acres:					Total Unemployed:	358
Ftr Multistory Acres:					Unemployed Pct:	8.15
Assess Cadmium :					Radius:	.5
Clnup Cadmium :					Actvy Funded:	
Assess Chromium :					Redev Lvrgd Srcs:	
Clnup Chromium :					AA Amt Funding:	
Assess Copper :					Flag Clnup Trmt Tech:	
Clnup Copper :					Excavation Disposal:	
Assess Iron :					Extrctn of Cntmnts:	
Clnup Iron :					Removal of Mats:	
Assess Nickel :					Rdctn of Cntmnts:	
Clnup Nickel :					Clnup of Structures:	
Assess Selenium :					Env EC Required:	
Clnup Selenium :					Flag EC Cover Tech:	
Assess Mercury :					Flag EC Security:	
Clnup Mercury :					Flag EC Immbliztn:	
Assess ArsenIC :					Flag EC Eng Barriers:	
Clnup ArsenIC :					Flag EC Other:	
Assess Bldg Mats :					Env IC in Place:	
Clnup Bldg Mats :					Env EC in Place:	
Assess oorair :					Env Clnup Jobs:	
Clnup oorair :					Sect 128 A State Trbl:	
Assess None :					Multipurpose:	
Clnup None :					Clnup Cst Shr Amt:	
Assess Pesticides :					RLF Loan Amount:	
Clnup Pesticides :					RLF Ln Cst Shr Amt:	
Assess Unknown :					Pro Income Amt:	
Clnup Unknown :					Dt RLF Loan Signed:	
Assess Svocs :					Repayment Period:	
Clnup Svocs :					Interest Rate:	
Clnup Unkn Media :					RLF Subgrant Amt:	
Redev Cmpltn Date:					Cost Share Amt:	
Pro Code:	BP				Env Pro Income Amt:	
FCA Fy:					Dt RLF Sbrgrnt Signd:	
Flag EC in Place:					Clnup Actvy Funded:	
Flag EC Required:					Below Poverty:	1565
RFR Notation:					Below Poverty Pct:	35.62

Map Key	Number of Records	Direction	Distance (mi/ft)	Elev/Diff (ft)	Site	DB
---------	-------------------	-----------	------------------	----------------	------	----

Gpa Type ID:	1				Median Income:	5603
Clnup Doc:	N				Low Income:	2863
Awp Catalyst Yn:					Low Income Pct:	65.17

Flag Prop Not Enrld:

Redev Fund Entity:

Gpa Type Desc: Phase I Environmental Assessment

AA Actvy Funded:

AA Source of Funding:

Clnup Trmt Tech Info:

EC Data Address:

EC Addl Info:

Env IC Data Address:

Other Forms of Doc:

IC Addl Info:

Highlights:

Former Use: The Jefferson-Genesee Site 52 is part of an assemblage of many properties located at the intersection of Genesee and Jefferson Street along the Kensington Expressway, the primary gateway into the City of Buffalo. Said property is vacant residential land and consists of a former dwelling/storefront with potential fill from unknown sources.

Property Alias:

Ctmnt Found:

Ctmnt Cleanedup:

Ctmnt Rec:

Media Affected:

Unknown

[149](#)

1 of 1

WNW

0.13 /
693.11

631.19 /
-16

NIAGARA MOHAWK STATION 171
RIDGE RD N WILSON - BURT RD
BURT NY 14208

RCRA
NON GEN

EPA Handler ID: NYD981486392
Gen Status Universe: No Report
Contact Name:
Contact Address: 300, ERIE BLVD W, SYRACUSE, NY, 13202, US
Contact Phone No and Ext:
Contact Email:
Contact Country: US
County Name: NIAGARA
EPA Region: 02
Land Type:
Receive Date: 20070101
Location Latitude: 42.91378
Location Longitude: -78.85082

Violation/Evaluation Summary

Note: NO RECORDS: As of Nov 2022, there are no Compliance Monitoring and Enforcement (violation) records associated with this facility (EPA ID).

Handler Summary

Importer Activity: No
Mixed Waste Generator: No
Transporter Activity: No
Transfer Facility: No
Onsite Burner Exemption: No
Furnace Exemption: No
Underground Injection Activity: No
Commercial TSD: No
Used Oil Transporter: No
Used Oil Transfer Facility: No
Used Oil Processor: No
Used Oil Refiner: No
Used Oil Burner: No

Map Key	Number of Records	Direction	Distance (mi/ft)	Elev/Diff (ft)	Site	DB
---------	-------------------	-----------	------------------	----------------	------	----

Used Oil Market Burner: No
 Used Oil Spec Marketer: No

Hazardous Waste Handler Details

Sequence No: 1
 Receive Date: 19860527
 Handler Name: NIAGARA MOHAWK STATION 171
 Source Type: Notification
 Federal Waste Generator Code: 1
 Generator Code Description: Large Quantity Generator

Waste Code Details

Hazardous Waste Code: D000
 Waste Code Description: DESCRIPTION

Hazardous Waste Handler Details

Sequence No: 1
 Receive Date: 19990708
 Handler Name: NIAGARA MOHAWK STATION 171
 Source Type: Implementer
 Federal Waste Generator Code: N
 Generator Code Description: Not a Generator, Verified

Hazardous Waste Handler Details

Sequence No: 2
 Receive Date: 20060101
 Handler Name: NIAGARA MOHAWK STATION 171
 Source Type: Implementer
 Federal Waste Generator Code: N
 Generator Code Description: Not a Generator, Verified

Hazardous Waste Handler Details

Sequence No: 3
 Receive Date: 20070101
 Handler Name: NIAGARA MOHAWK STATION 171
 Source Type: Implementer
 Federal Waste Generator Code: N
 Generator Code Description: Not a Generator, Verified

Owner/Operator Details

Owner/Operator Ind: Current Operator
 Type: Private
 Name: NIAGARA MOHAWK POWER CORP
 Date Became Current:
 Date Ended Current:
 Phone: 212-555-1212
 Source Type: Implementer

Street No:
 Street 1: NOT REQUIRED
 Street 2:
 City: NOT REQUIRED
 State: WY
 Country: US
 Zip Code: 99999

Owner/Operator Ind: Current Owner
 Type: Private
 Name: NIAGARA MOHAWK POWER CORP
 Date Became Current:
 Date Ended Current:
 Phone: 212-555-1212
 Source Type: Implementer

Street No:
 Street 1: NOT REQUIRED
 Street 2:
 City: NOT REQUIRED
 State: WY
 Country: US
 Zip Code: 99999

Map Key	Number of Records	Direction	Distance (mi/ft)	Elev/Diff (ft)	Site	DB
Owner/Operator Ind:	Current Owner				Street No:	
Type:	Private				Street 1:	NOT REQUIRED
Name:	NIAGARA MOHAWK POWER CORP				Street 2:	
Date Became Current:					City:	NOT REQUIRED
Date Ended Current:					State:	WY
Phone:	212-555-1212				Country:	
Source Type:	Notification				Zip Code:	99999

Historical Handler Details

Receive Dt: 19860527
Generator Code Description: Large Quantity Generator
Handler Name: NIAGARA MOHAWK STATION 171

Receive Dt: 20060101
Generator Code Description: Not a Generator, Verified
Handler Name: NIAGARA MOHAWK STATION 171

Receive Dt: 19990708
Generator Code Description: Not a Generator, Verified
Handler Name: NIAGARA MOHAWK STATION 171

[150](#)

1 of 10

SSW

0.13 /
704.44

629.12 /
-18

Jefferson-Genesee Site 50
479 Carlton Street
Buffalo NY 14204

FED
BROWNFIELDS

Property ID: 72222
Lat Measure: 42.89584
Long Measure: -78.85633
Property Name: Jefferson-Genesee Site 50
Address: 479 Carlton Street
City: Buffalo
State Code: NY
Zip Code: 14204
Primary Name (Map): JEFFERSON-GENESEE SITE 50
Location Address (Map): 479 CARLTON STREET
City Name (Map): BUFFALO
County Name (Map): NIAGARA
State Code (Map): NY
Postal Code (Map): 14204

BF Property (Map): 72222
Latitude (Map): 42.89584
Longitude (Map): -78.85633

Brownfields Details

Registry I: 110038761603
EPA Region: 02
Cat No: 04120103
RCRA Handl:
RCRA Curre:
RCRA Remed:
RCRA Const:
RCRA El He:
RCRA El Gm:
RCRA Rem 1:
RCRA Ec Gw:
RCRA Ec Ng:
RCRA IC Ep:
RCRA IC Gc:
RCRA IC ID:
RCRA IC Pr:
FF RCRA In:
RCRA Trans:
RCRA Tra 1:
RCRA Ec Co:
RCRA IC Co:
RCRA Gpra :
RCRA Rem 2:

EPA ID:
BF RLF Gra:
BF RLF Pil:
BF Assess : Y
BF Cleanup:
BF Tba Ind:
BF 128a In:
BF IC Code: N
BF IC Gc I: U
BF IC Ep I: U
BF IC ID I: U
BF IC Pr I: U
FF Brac In:
BF RLF Ind:
BF Assess1:
BF Multipu:
BF Awp Ind:
BF Showcas:
BF 128a P :
LUST Relea:
LUST Award:
LUST State:
Congressio: NY-26

Map Key	Number of Records	Direction	Distance (mi/ft)	Elev/Diff (ft)	Site	DB
RCRA Dru 1:					FD Agency :	
SF Site ID:					FD Listing:	
SF Ec Ind:					FD Non NPL:	
SF El Gm C:					FD RCRA Ha:	
SF El He C:					FD RCRA Ca:	
SF IC Ind:					FD SF NPL :	
SF NPL Cod:					FD FF Ind:	
SF NPL C 1:					FD Ej Code:	
SF Admin F:					FD Brac In:	
FF And Sit:					FD Federal:	
FF SF Ind:					FD Hrs Sco:	
Map Symbol:	B				FD Ongoing:	
Data Refre:	29-Jul-2022				FD NPL Sta:	
GIS Refres:					FD Non N 1:	
New Site:					FD RCRA Gw:	
Repow Ref :			https://cimc.epa.gov/ords/cimc/f?p=CIMC:REPOWER::::P33_REF:13618		FD RCRA He:	
EPAOSC Sit:					FD GMS Sur:	
EPAOSC Res:					FD Hes Sur:	
EPAOSC R 1:					FD SF Site:	
EPAOSC Sta:					FD Brac Ro:	
EPAOSC Inc:					Stimulus S:	
Desc :					Stimulus B:	
Ind Name:						
Cat Name:			Buffalo-Eighteenmile			
Sub Name:			Buffalo-Eighteenmile			
Primary Name:			JEFFERSON-GENESEE SITE 50			
RCRA Drupa:						
Url:			https://obipublic11.epa.gov/analytics/saw.dll?PortalPages&Action=Navigate&col1=ACRES_GRANT_EXPORT.PROPERTY_ID&val1=%2272222.0%22&PortalPath=/shared/CIMC/_portal/CIMC&Page=Profile+Page			
Census Url:			https://ejsscreen.epa.gov/mapper/demogreportpdf.aspx?report=census2010sf1&coords=-78.85633%2C42.89584&featype=point&radius=1.0			
ACS Url:			https://ejsscreen.epa.gov/mapper/demogreportpdf.aspx?report=acs2017&coords=-78.85633%2C42.89584&featype=point&radius=1.0			
SF Site Na:					UST Status:	
SF Non Npl:					UST Substa:	
SF Non N 1:					UST Landus:	
SF Non N 3:					UST SPA Wa:	
ERR Lat Lo:					UST SPA Fa:	
REPOW BF:	SG				UST WHPA W:	
REPOW SF:					UST WHPA F:	
REPOW RCRA:					UST Open:	
REPOW Ref1:	13618				UST Closed:	
RCRA Han 1:					LUST ID:	
RCRA Rau I:					Saa Site:	
BF Propert:			72222-			
REPOW Re 1:			RE-Powering Site Profile			
BF Prope 1:			Jefferson-Genesee Site 50			
SF Non N 2:						
Cleanups In My Community (CIMC)						
Grant ID:	37245916				ASMT Cntrl Sub :	
Grant Type:	Assessment				Cleanup Cntrl Sub :	
EPA Region:	02				ASMT Asbestos :	
Ownership Entity:					Cleanup Asbestos :	
Latitude Measure:	42.89584				ASMT Pcb :s :	
Longitude Measure:	-78.85633				Cleanup Pcb :s :	
Flag Cleanup Reqd:	U				ASMT Voc :s :	
Flag IC Required:	N				Cleanup Voc :s :	
Stcntrbg:					ASMT Lead :	
Property Size:	.06				Cleanup Lead :	
Flag IC in Place:					ASMT Oth Metal :	
IC in Place Date:					Cleanup Oth Metal :	
Prop Cntrl :					ASMT Pah :s :	
Gov Cntrl :					Cleanup Pah :s :	

Map Key	Number of Records	Direction	Distance (mi/ft)	Elev/Diff (ft)	Site	DB
Permit Tools : Info DevICes : Prop Fnding Type Cd: Ownshp Changed : Sfillp Factor : Source Mapscale No: Past Cml Acres: Future Cml Acres: Past Grnspc Acres: Future Grnspc Acres: Past Acres: Future Acres: Past Res Acres: Future Res Acres: St Enrollment Dt: St Enrollment ID: St NFA Dt: Assess Petrol Prod : Cleanup Petrol Prod : Assess Start Dt: 05/01/2007 Assess Cmpltn Dt: 09/13/2007 Cleanup Start Dt: Cleanup Cmpltn Dt: Redev Start Dt: Redev Cleanup Jobs: Grant Recipient Nm: Niagara County PropertyNm: Jefferson-Genesee Site 50 Address: 479 Carlton Street City: Buffalo State Code: NY Zip Code: 14204 Local Parcel No: 111.26-1-12 Current Owner: City of Buffalo IC Data Address: Horizontal Collection Method: Reference Point: Horizontal Reference Datum: Other Description: Other Desc Cleaned Up: Assess Type: Phase I Environmental Assessment Assess Fund Entity: US EPA - Brownfields Assessment Cooperative Agreement Cleanup Funding EntityNm: Cleanup Fund Entity: Redev Funding Entity Nm: Desc Hist: The Jefferson-Genesee Site 50 is part of an assemblage of many properties located at the intersection of Genesee and Jefferson Street along the Kensington Expressway, the primary gateway into the City of Buffalo. Said property is vacant residential land and consists of a former dwelling/storefront with potential fill from unknown sources.		ASMT Oth Cont: Cleanup Oth Cont: ASMT Air : Cleanup Air : ASMT Drk Wat: Cleanup Drk Wat: ASMT Grd Water: Cleanup Grd Water: ASMT Sediments : Cleanup Sediments : ASMT Soil : Cleanup Soil : ASMT Srf Water : Cleanup Srf Water : Other Media : Unknown Media : Y Ready For Reuse : N Assess Amount: 128 Assess Fnd Ent Nm: Photo Available : Video Available : Cleanup Acres: Cleanup Amount: Redev Acres: Redev Amount:				
Accmplisht Cnt Flag:	N				Vacant Housing: 861	
Coop Agreement No:	99290801				Vacant Housing Pct: 30.94	
Past Mltistry Acres:					Total Unemployed: 364	
Ftr Multistory Acres:					Unemployed Pct: 8.12	
Assess Cadmium :					Radius: .5	
Clnup Cadmium :					Actvy Funded:	
Assess Chromium :					Redev Lvrgd Srcs:	
Clnup Chromium :					AA Amt Funding:	
Assess Copper :					Flag Clnup Trmt Tech:	
Clnup Copper :					Excavation Disposal:	
Assess Iron :					Extrctn of Cntmnts:	
Clnup Iron :					Removal of Mats:	
Assess Nickel :					Rdctn of Cntmnts:	
Clnup Nickel :					Clnup of Structures:	
Assess Selenium :					Env EC Required:	
Clnup Selenium :					Flag EC Cover Tech:	
Assess Mercury :					Flag EC Security:	
Clnup Mercury :					Flag EC Immblyzn:	
Assess ArsenIC :					Flag EC Eng Barriers:	
Clnup ArsenIC :					Flag EC Other:	
Assess Bldg Mats :					Env IC in Place:	

Map Key	Number of Records	Direction	Distance (mi/ft)	Elev/Diff (ft)	Site	DB
<i>Clnup Bldg Mats :</i>					<i>Env EC in Place:</i>	
<i>Assess oorair :</i>					<i>Env Clnup Jobs:</i>	
<i>Clnup oorair :</i>					<i>Sect 128 A State Trbl:</i>	
<i>Assess None :</i>					<i>Multipurpose:</i>	
<i>Clnup None :</i>					<i>Clnup Cst Shr Amt:</i>	
<i>Assess Pesticides :</i>					<i>RLF Loan Amount:</i>	
<i>Clnup Pesticides :</i>					<i>RLF Ln Cst Shr Amt:</i>	
<i>Assess Unknown :</i>					<i>Pro Income Amt:</i>	
<i>Clnup Unknown :</i>					<i>Dt RLF Loan Signed:</i>	
<i>Assess Svocs :</i>					<i>Repayment Period:</i>	
<i>Clnup Svocs :</i>					<i>Interest Rate:</i>	
<i>Clnup Unkn Media :</i>					<i>RLF Subgrant Amt:</i>	
<i>Redev Cmpltn Date:</i>					<i>Cost Share Amt:</i>	
<i>Pro Code:</i>	BP				<i>Env Pro Income Amt:</i>	
<i>FCA Fy:</i>					<i>Dt RLF Sbrgrnt Signd:</i>	
<i>Flag EC in Place:</i>					<i>Clnup Actvy Funded:</i>	
<i>Flag EC Required:</i>					<i>Below Poverty:</i>	1601
<i>RFR Notation:</i>					<i>Below Poverty Pct:</i>	35.71
<i>Gpa Type ID:</i>	1				<i>Median Income:</i>	5324
<i>Clnup Doc:</i>	N				<i>Low Income:</i>	2925
<i>Awp Catalyst Yn:</i>					<i>Low Income Pct:</i>	65.25
<i>Flag Prop Not Enrld:</i>						
<i>Redev Fund Entity:</i>						
<i>Gpa Type Desc:</i>		Phase I Environmental Assessment				
<i>AA Actvy Funded:</i>						
<i>AA Source of Funding:</i>						
<i>Clnup Trmt Tech Info:</i>						
<i>EC Data Address:</i>						
<i>EC Addl Info:</i>						
<i>Env IC Data Address:</i>						
<i>Other Forms of Doc:</i>						
<i>IC Addl Info:</i>						
<i>Highlights:</i>		Former Use: The Jefferson-Genesee Site 50 is part of an assemblage of many properties located at the intersection of Genesee and Jefferson Street along the Kensington Expressway, the primary gateway into the City of Buffalo. Said property is vacant residential land and consists of a former dwelling/storefront with potential fill from unknown sources.				
<i>Property Alias:</i>						
<i>Ctmnt Found:</i>						
<i>Ctmnt Cleanedup:</i>						
<i>Ctmnt Rec:</i>						
<i>Media Affected:</i>						
	Unknown					

[150](#) 2 of 10 SSW 0.13 / 704.44 629.12 / -18 Jefferson-Genesee Site 51 483 Carlton Street Buffalo NY 14204

FED BROWNFIELDS

<i>Property ID:</i>	72223	<i>BF Property (Map):</i>	72223
<i>Lat Measure:</i>	42.89584	<i>Latitude (Map):</i>	42.89584
<i>Long Measure:</i>	-78.85633	<i>Longitude (Map):</i>	-78.85633
<i>Property Name:</i>	Jefferson-Genesee Site 51		
<i>Address:</i>	483 Carlton Street		
<i>City:</i>	Buffalo		
<i>State Code:</i>	NY		
<i>Zip Code:</i>	14204		
<i>Primary Name (Map):</i>	JEFFERSON-GENESEE SITE 51		
<i>Location Address (Map):</i>	483 CARLTON STREET		
<i>City Name (Map):</i>	BUFFALO		
<i>County Name (Map):</i>	NIAGARA		
<i>State Code (Map):</i>	NY		
<i>Postal Code (Map):</i>	14204		

Brownfields Details

Map Key	Number of Records	Direction	Distance (mi/ft)	Elev/Diff (ft)	Site	DB
Registry I:	110038761612				EPA ID:	
EPA Region:	02				BF RLF Gra:	
Cat No:	04120103				BF RLF Pil:	
RCRA Handl:					BF Assess :	Y
RCRA Curre:					BF Cleanup:	
RCRA Remed:					BF Tba Ind:	
RCRA Const:					BF 128a In:	
RCRA EI He:					BF IC Code:	N
RCRA EI Gm:					BF IC Gc I:	U
RCRA Rem 1:					BF IC Ep I:	U
RCRA Ec Gw:					BF IC ID I:	U
RCRA Ec Ng:					BF IC Pr I:	U
RCRA IC Ep:					FF Brac In:	
RCRA IC Gc:					BF RLF Ind:	
RCRA IC ID:					BF Assess1:	
RCRA IC Pr:					BF Multipu:	
FF RCRA In:					BF Awp Ind:	
RCRA Trans:					BF Showcas:	
RCRA Tra 1:					BF 128a P :	
RCRA Ec Co:					LUST Relea:	
RCRA IC Co:					LUST Award:	
RCRA Gpra :					LUST State:	
RCRA Rem 2:					Congressio:	NY-26
RCRA Dru 1:					FD Agency :	
SF Site ID:					FD Listing:	
SF Ec Ind:					FD Non NPL:	
SF EI Gm C:					FD RCRA Ha:	
SF EI He C:					FD RCRA Ca:	
SF IC Ind:					FD SF NPL :	
SF NPL Cod:					FD FF Ind:	
SF NPL C 1:					FD Ej Code:	
SF Admin F:					FD Brac In:	
FF And Sit:					FD Federal:	
FF SF Ind:					FD Hrs Sco:	
Map Symbol:	B				FD Ongoing:	
Data Refre:	29-Jul-2022				FD NPL Sta:	
GIS Refres:					FD Non N 1:	
New Site:					FD RCRA Gw:	
Repow Ref :	https://cimc.epa.gov/ords/cimc/f?p=CIMC:REPOWER::::P33_REF:12273				FD RCRA He:	
EPAOSC Sit:					FD GMS Sur:	
EPAOSC Res:					FD Hes Sur:	
EPAOSC R 1:					FD SF Site:	
EPAOSC Sta:					FD Brac Ro:	
EPAOSC Inc:					Stimulus S:	
Desc :					Stimulus B:	
Ind Name:						
Cat Name:		Buffalo-Eighteenmile				
Sub Name:		Buffalo-Eighteenmile				
Primary Name:		JEFFERSON-GENESEE SITE 51				
RCRA Drupa:						
Url:					https://obipublic11.epa.gov/analytics/saw.dll?PortalPages&Action=Navigate&col1=ACRES_GRANT_EXPORT.PROPERTY_ID&val1=%2272223.0%22&PortalPath=/shared/CIMC/_portal/CIMC&Page=Profile+Page	
Census Url:					https://ejsscreen.epa.gov/mapper/demogreportpdf.aspx?report=census2010sf1&coords=-78.85633%2C42.89584&featype=point&radius=1.0	
ACS Url:					https://ejsscreen.epa.gov/mapper/demogreportpdf.aspx?report=acs2017&coords=-78.85633%2C42.89584&featype=point&radius=1.0	
SF Site Na:					UST Status:	
SF Non Npl:					UST Substa:	
SF Non N 1:					UST Landus:	
SF Non N 3:					UST SPA Wa:	
ERR Lat Lo:					UST SPA Fa:	
REPOW BF:	SG				UST WHPA W:	
REPOW SF:					UST WHPA F:	
REPOW RCRA:					UST Open:	
REPOW Ref1:	12273				UST Closed:	
RCRA Han 1:					LUST ID:	
RCRA Rau I:					Saa Site:	

Map Key	Number of Records	Direction	Distance (mi/ft)	Elev/Diff (ft)	Site	DB
BF Propert: REPOW Re 1:		72223-			RE-Powering Site Profile	
BF Prope 1: SF Non N 2:					Jefferson-Genesee Site 51	

Cleanups In My Community (CIMC)

Grant ID:	37245916	ASMT Cntrl Sub :	
Grant Type:	Assessment	Cleanup Cntrl Sub :	
EPA Region:	02	ASMT Asbestos :	
Ownership Entity:		Cleanup Asbestos :	
Latitude Measure:	42.89584	ASMT PcbS :	
Longitude Measure:	-78.85633	Cleanup PcbS :	
Flag Cleanup Req'd:	U	ASMT Vocs :	
Flag IC Required:	N	Cleanup Vocs :	
Stcntrbg:		ASMT Lead :	
Property Size:	.13	Cleanup Lead :	
Flag IC in Place:		ASMT Oth Metal :	
IC in Place Date:		Cleanup Oth Metal :	
Prop Cntrl :		ASMT Pahs :	
Gov Cntrl :		Cleanup Pahs :	
Permit Tools :		ASMT Oth Cont:	
Info DevICes :		Cleanup Oth Cont:	
Prop Fnding Type Cd:		ASMT Air :	
Ownshp Changed :		Cleanup Air :	
Sflp Factor :		ASMT Drk Wat:	
Source Mapscale No:		Cleanup Drk Wat:	
Past Cml Acres:		ASMT Grd Water:	
Future Cml Acres:		Cleanup Grd Water:	
Past Grnspc Acres:		ASMT Sediments :	
Future Grnspc Acres:		Cleanup Sediments :	
Past Acres:		ASMT Soil :	
Future Acres:		Cleanup Soil :	
Past Res Acres:		ASMT Srf Water :	
Future Res Acres:		Cleanup Srf Water :	
St Enrollment Dt:		Other Media :	
St Enrollment ID:		Unknown Media :	Y
St NFA Dt:		Ready For Reuse :	N
Assess Petrol Prod :		Assess Amount:	128
Cleanup Petrol Prod :		Assess Fnd Ent Nm:	
Assess Start Dt:	05/01/2007	Photo Available :	
Assess Cmpltn Dt:	09/13/2007	Video Available :	
Cleanup Start Dt:		Cleanup Acres:	
Cleanup Cmpltn Dt:		Cleanup Amount:	
Redev Start Dt:		Redev Acres:	
Redev Cleanup Jobs:		Redev Amount:	
Grant Recipient Nm:	Niagara County		
PropertyNm:	Jefferson-Genesee Site 51		
Address:	483 Carlton Street		
City:	Buffalo		
State Code:	NY		
Zip Code:	14204		
Local Parcel No:	111.26-1-13		
Current Owner:	City of Buffalo		
IC Data Address:			
Horizontal Collection Method:			
Reference Point:			
Horizontal Reference Datum:			
Other Description:			
Other Desc Cleaned Up:			
Assess Type:	Phase I Environmental Assessment		
Assess Fund Entity:	US EPA - Brownfields Assessment Cooperative Agreement		
Cleanup Funding EntityNm:			
Cleanup Fund Entity:			
Redev Funding Entity Nm:			
Desc Hist:	The Jefferson-Genesee Site 51 is part of an assemblage of many properties located at the intersection of Genesee and Jefferson Street along the Kensington Expressway, the primary gateway into the City of Buffalo. Said property		

Map Key	Number of Records	Direction	Distance (mi/ft)	Elev/Diff (ft)	Site	DB
---------	-------------------	-----------	------------------	----------------	------	----

is vacant residential land and consists of a former dwelling/storefront with potential fill from unknown sources.

Accmplisht Cnt Flag:	N				Vacant Housing:	861
Coop Agreement No:	99290801				Vacant Housing Pct:	30.94
Past Mltistry Acres:					Total Unemployed:	364
Ftr Multistory Acres:					Unemployed Pct:	8.12
Assess Cadmium :					Radius:	.5
Clnup Cadmium :					Actvy Funded:	
Assess Chromium :					Redev Lvrgd Srcs:	
Clnup Chromium :					AA Amt Funding:	
Assess Copper :					Flag Clnup Trmt Tech:	
Clnup Copper :					Excavation Disposal:	
Assess Iron :					Extrctn of Cntmnts:	
Clnup Iron :					Removal of Mats:	
Assess Nickel :					Rdctn of Cntmnts:	
Clnup Nickel :					Clnup of Structures:	
Assess Selenium :					Env EC Required:	
Clnup Selenium :					Flag EC Cover Tech:	
Assess Mercury :					Flag EC Security:	
Clnup Mercury :					Flag EC Immblyztn:	
Assess ArsenIC :					Flag EC Eng Barriers:	
Clnup ArsenIC :					Flag EC Other:	
Assess Bldg Mats :					Env IC in Place:	
Clnup Bldg Mats :					Env EC in Place:	
Assess oorair :					Env Clnup Jobs:	
Clnup oorair :					Sect 128 A State Trbl:	
Assess None :					Multipurpose:	
Clnup None :					Clnup Cst Shr Amt:	
Assess Pesticides :					RLF Loan Amount:	
Clnup Pesticides :					RLF Ln Cst Shr Amt:	
Assess Unknown :					Pro Income Amt:	
Clnup Unknown :					Dt RLF Loan Signed:	
Assess Svocs :					Repayment Period:	
Clnup Svocs :					Interest Rate:	
Clnup Unkn Media :					RLF Subgrant Amt:	
Redev Cmpltn Date:					Cost Share Amt:	
Pro Code:	BP				Env Pro Income Amt:	
FCA Fy:					Dt RLF Sbrgrnt Signd:	
Flag EC in Place:					Clnup Actvy Funded:	
Flag EC Required:					Below Poverty:	1601
RFR Notation:					Below Poverty Pct:	35.71
Gpa Type ID:	1				Median Income:	5324
Clnup Doc:	N				Low Income:	2925
Awp Catalyst Yn:					Low Income Pct:	65.25

Redev Fund Entity: Phase I Environmental Assessment

Gpa Type Desc: Phase I Environmental Assessment

AA Actvy Funded:

AA Source of Funding:

Clnup Trmt Tech Info:

EC Data Address:

EC Addl Info:

Env IC Data Address:

Other Forms of Doc:

IC Addl Info:

Highlights: Former Use: The Jefferson-Genesee Site 51 is part of an assemblage of many properties located at the intersection of Genesee and Jefferson Street along the Kensington Expressway, the primary gateway into the City of Buffalo. Said property is vacant residential land and consists of a former dwelling/storefront with potential fill from unknown sources.

Property Alias:

Ctmnt Found:

Ctmnt Cleanedup:

Ctmnt Rec:

Media Affected:

Unknown

Map Key	Number of Records	Direction	Distance (mi/ft)	Elev/Diff (ft)	Site	DB
150	3 of 10	SSW	0.13 / 704.44	629.12 / -18	Jefferson-Genesee Site 44 465 Carlton Street Buffalo NY 14204	FED BROWNFIELDS

Property ID: 72186 **BF Property (Map):** 72186
Lat Measure: 42.89584 **Latitude (Map):** 42.89584
Long Measure: -78.85633 **Longitude (Map):** -78.85633
Property Name: Jefferson-Genesee Site 44
Address: 465 Carlton Street
City: Buffalo
State Code: NY
Zip Code: 14204
Primary Name (Map): JEFFERSON-GENESEE SITE 44
Location Address (Map): 465 CARLTON STREET
City Name (Map): BUFFALO
County Name (Map): NIAGARA
State Code (Map): NY
Postal Code (Map): 14204

Brownfields Details

Registry I: 110038761284	EPA ID:
EPA Region: 02	BF RLF Gra:
Cat No: 04120103	BF RLF Pil:
RCRA Handl:	BF Assess : Y
RCRA Curre:	BF Cleanup:
RCRA Remed:	BF Tba Ind:
RCRA Const:	BF 128a In:
RCRA El He:	BF IC Code: N
RCRA El Gm:	BF IC Gc I: U
RCRA Rem 1:	BF IC Ep I: U
RCRA Ec Gw:	BF IC ID I: U
RCRA Ec Ng:	BF IC Pr I: U
RCRA IC Ep:	FF Brac In:
RCRA IC Gc:	BF RLF Ind:
RCRA IC ID:	BF Assess1:
RCRA IC Pr:	BF Multipu:
FF RCRA In:	BF Awp Ind:
RCRA Trans:	BF Showcas:
RCRA Tra 1:	BF 128a P :
RCRA Ec Co:	LUST Relea:
RCRA IC Co:	LUST Award:
RCRA Gpra :	LUST State:
RCRA Rem 2:	Congressio: NY-26
RCRA Dru 1:	FD Agency :
SF Site ID:	FD Listing:
SF Ec Ind:	FD Non NPL:
SF El Gm C:	FD RCRA Ha:
SF El He C:	FD RCRA Ca:
SF IC Ind:	FD SF NPL :
SF NPL Cod:	FD FF Ind:
SF NPL C 1:	FD Ej Code:
SF Admin F:	FD Brac In:
FF And Sit:	FD Federal:
FF SF Ind:	FD Hrs Sco:
Map Symbol: B	FD Ongoing:
Data Refre: 29-Jul-2022	FD NPL Sta:
GIS Refres:	FD Non N 1:
New Site:	FD RCRA Gw:
Repow Ref : https://cimc.epa.gov/ords/cimc/f?p=CIMC:REPOWER:::::P33_REF:13644	FD RCRA He:
EPAOSC Sit:	FD GMS Sur:
EPAOSC Res:	FD Hes Sur:
EPAOSC R 1:	FD SF Site:
EPAOSC Sta:	FD Brac Ro:
EPAOSC Inc:	Stimulus S:
Desc :	Stimulus B:

Map Key	Number of Records	Direction	Distance (mi/ft)	Elev/Diff (ft)	Site	DB
---------	-------------------	-----------	------------------	----------------	------	----

Ind Name:
Cat Name: Buffalo-Eighteenmile
Sub Name: Buffalo-Eighteenmile
Primary Name: JEFFERSON-GENESEE SITE 44
RCRA Drupa:
Url: https://obipublic11.epa.gov/analytics/saw.dll?PortalPages&Action=Navigate&col1=ACRES_GRANT_EXPORT.PROPERTY_ID&val1=%2272186.0%22&PortalPath=/shared/CIMC/_portal/CIMC&Page=Profile+Page89584&featype=point&radius=1.0
Census Url: <https://ejscreen.epa.gov/mapper/demogreportpdf.aspx?report=census2010sf1&coords=-78.85633%2C42.89584&featype=point&radius=1.0>
ACS Url: <https://ejscreen.epa.gov/mapper/demogreportpdf.aspx?report=acs2017&coords=-78.85633%2C42.89584&featype=point&radius=1.0>

SF Site Na:		UST Status:
SF Non Npl:		UST Substa:
SF Non N 1:		UST Landus:
SF Non N 3:		UST SPA Wa:
ERR Lat Lo:		UST SPA Fa:
REPOW BF:	SG	UST WHPA W:
REPOW SF:		UST WHPA F:
REPOW RCRA:		UST Open:
REPOW Ref1:	13644	UST Closed:
RCRA Han 1:		LUST ID:
RCRA Rau I:		Saa Site:
BF Propert:	72186-	
REPOW Re 1:	RE-Powering Site Profile	
BF Prope 1:	Jefferson-Genesee Site 44	
SF Non N 2:		

Cleanups In My Community (CIMC)

Grant ID:	37245916	ASMT Cntrl Sub :	
Grant Type:	Assessment	Cleanup Cntrl Sub :	
EPA Region:	02	ASMT Asbestos :	
Ownership Entity:		Cleanup Asbestos :	
Latitude Measure:	42.89584	ASMT Pcb s :	
Longitude Measure:	-78.85633	Cleanup Pcb s :	
Flag Cleanup Req d:	U	ASMT Voc s :	
Flag IC Required:	N	Cleanup Voc s :	
Stcntrbg:		ASMT Lead :	
Property Size:	.06	Cleanup Lead :	
Flag IC in Place:		ASMT Oth Metal :	
IC in Place Date:		Cleanup Oth Metal :	
Prop Cntrl :		ASMT Pah s :	
Gov Cntrl :		Cleanup Pah s :	
Permit Tools :		ASMT Oth Cont:	
Info DevICes :		Cleanup Oth Cont:	
Prop Fnding Type Cd:		ASMT Air :	
Ownshp Changed :		Cleanup Air :	
Sfillp Factor :		ASMT Drk Wat:	
Source Mapscale No:		Cleanup Drk Wat:	
Past Cml Acres:		ASMT Grd Water:	
Future Cml Acres:		Cleanup Grd Water:	
Past Grnspc Acres:		ASMT Sediments :	
Future Grnspc Acres:		Cleanup Sediments :	
Past Acres:		ASMT Soil :	
Future Acres:		Cleanup Soil :	
Past Res Acres:		ASMT Srf Water :	
Future Res Acres:		Cleanup Srf Water :	
St Enrollment Dt:		Other Media :	
St Enrollment ID:		Unknown Media :	Y
St NFA Dt:		Ready For Reuse :	N
Assess Petrol Prod :		Assess Amount:	128
Cleanup Petrol Prod :		Assess Fnd Ent Nm:	
Assess Start Dt:	05/01/2007	Photo Available :	
Assess Cmpltn Dt:	09/13/2007	Video Available :	
Cleanup Start Dt:		Cleanup Acres:	
Cleanup Cmpltn Dt:		Cleanup Amount:	

Map Key	Number of Records	Direction	Distance (mi/ft)	Elev/Diff (ft)	Site	DB
Redev Start Dt:					Redev Acres:	
Redev Cleanup Jobs:					Redev Amount:	
Grant Recipient Nm:		Niagara County				
PropertyNm:		Jefferson-Genesee Site 44				
Address:		465 Carlton Street				
City:		Buffalo				
State Code:		NY				
Zip Code:		14204				
Local Parcel No:		111.26-1-6				
Current Owner:		Bronislaus Kulinski				
IC Data Address:						
Horizontal Collection Method:						
Reference Point:						
Horizontal Reference Datum:						
Other Description:						
Other Desc Cleaned Up:						
Assess Type:		Phase I Environmental Assessment				
Assess Fund Entity:		US EPA - Brownfields Assessment Cooperative Agreement				
Cleanup Funding EntityNm:						
Cleanup Fund Entity:						
Redev Funding Entity Nm:						
Desc Hist:		The Jefferson-Genesee Site 44 is part of an assemblage of many properties located at the intersection of Genesee and Jefferson Street along the Kensington Expressway, the primary gateway into the City of Buffalo. Said property is vacant residential land and consists of a former dwelling/storefront with potential fill from unknown sources				
Accmplisht Cnt Flag:	N				Vacant Housing:	861
Coop Agreement No:	99290801				Vacant Housing Pct:	30.94
Past Mltistry Acres:					Total Unemployed:	364
Ftr Multistory Acres:					Unemployed Pct:	8.12
Assess Cadmium :					Radius:	.5
Clnup Cadmium :					Actvy Funded:	
Assess Chromium :					Redev Lvrgd Srcs:	
Clnup Chromium :					AA Amt Funding:	
Assess Copper :					Flag Clnup Trmt Tech:	
Clnup Copper :					Excavation Disposal:	
Assess Iron :					Extrctn of Cntmnts:	
Clnup Iron :					Removal of Mats:	
Assess Nickel :					Rdctn of Cntmnts:	
Clnup Nickel :					Clnup of Structures:	
Assess Selenium :					Env EC Required:	
Clnup Selenium :					Flag EC Cover Tech:	
Assess Mercury :					Flag EC Security:	
Clnup Mercury :					Flag EC Immbliztn:	
Assess ArsenIC :					Flag EC Eng Barriers:	
Clnup ArsenIC :					Flag EC Other:	
Assess Bldg Mats :					Env IC in Place:	
Clnup Bldg Mats :					Env EC in Place:	
Assess oorair :					Env Clnup Jobs:	
Clnup oorair :					Sect 128 A State Trbl:	
Assess None :					Multipurpose:	
Clnup None :					Clnup Cst Shr Amt:	
Assess Pesticides :					RLF Loan Amount:	
Clnup Pesticides :					RLF Ln Cst Shr Amt:	
Assess Unknown :					Pro Income Amt:	
Clnup Unknown :					Dt RLF Loan Signed:	
Assess Svocs :					Repayment Period:	
Clnup Svocs :					Interest Rate:	
Clnup Unkn Media :					RLF Subgrant Amt:	
Redev Cmpltn Date:					Cost Share Amt:	
Pro Code:	BP				Env Pro Income Amt:	
FCA Fy:					Dt RLF Sbgrnt Signd:	
Flag EC in Place:					Clnup Actvy Funded:	
Flag EC Required:					Below Poverty:	1601
RFR Notation:					Below Poverty Pct:	35.71
Gpa Type ID:	1				Median Income:	5324
Clnup Doc:	N				Low Income:	2925
Awp Catalyst Yn:					Low Income Pct:	65.25
Flag Prop Not Enrld:						
Redev Fund Entity:						

Map Key	Number of Records	Direction	Distance (mi/ft)	Elev/Diff (ft)	Site	DB
---------	-------------------	-----------	------------------	----------------	------	----

Gpa Type Desc: Phase I Environmental Assessment

AA Actvy Funded:

AA Source of Funding:

Clnup Trmt Tech Info:

EC Data Address:

EC Addl Info:

Env IC Data Address:

Other Forms of Doc:

IC Addl Info:

Highlights:

Former Use: The Jefferson-Genesee Site 44 is part of an assemblage of many properties located at the intersection of Genesee and Jefferson Street along the Kensington Expressway, the primary gateway into the City of Buffalo. Said property is vacant residential land and consists of a former dwelling/storefront with potential fill from unknown sources

Property Alias:

Ctmnt Found:

Ctmnt Cleanedup:

Ctmnt Rec:

Media Affected:

Unknown

[150](#)

4 of 10

SSW

0.13 /
704.44

629.12 /
-18

Jefferson-Genesee Site 45
467 Carlton Street
Buffalo NY 14204

FED
BROWNFIELDS

Property ID:	72187	BF Property (Map):	72187
Lat Measure:	42.89584	Latitude (Map):	42.89584
Long Measure:	-78.85633	Longitude (Map):	-78.85633
Property Name:	Jefferson-Genesee Site 45		
Address:	467 Carlton Street		
City:	Buffalo		
State Code:	NY		
Zip Code:	14204		
Primary Name (Map):	JEFFERSON-GENESEE SITE 45		
Location Address (Map):	467 CARLTON STREET		
City Name (Map):	BUFFALO		
County Name (Map):	NIAGARA		
State Code (Map):	NY		
Postal Code (Map):	14204		

Brownfields Details

Registry I:	110038761293	EPA ID:	
EPA Region:	02	BF RLF Gra:	
Cat No:	04120103	BF RLF Pil:	
RCRA Handl:		BF Assess :	Y
RCRA Curre:		BF Cleanup:	
RCRA Remed:		BF Tba Ind:	
RCRA Const:		BF 128a In:	
RCRA El He:		BF IC Code:	N
RCRA El Gm:		BF IC Gc I:	U
RCRA Rem 1:		BF IC Ep I:	U
RCRA Ec Gw:		BF IC ID I:	U
RCRA Ec Ng:		BF IC Pr I:	U
RCRA IC Ep:		FF Brac In:	
RCRA IC Gc:		BF RLF Ind:	
RCRA IC ID:		BF Assess1:	
RCRA IC Pr:		BF Multipu:	
FF RCRA In:		BF Awp Ind:	
RCRA Trans:		BF Showcas:	
RCRA Tra 1:		BF 128a P :	
RCRA Ec Co:		LUST Relea:	
RCRA IC Co:		LUST Award:	
RCRA Gpra :		LUST State:	
RCRA Rem 2:		Congressio:	NY-26

Map Key	Number of Records	Direction	Distance (mi/ft)	Elev/Diff (ft)	Site	DB
RCRA Dru 1:					FD Agency :	
SF Site ID:					FD Listing:	
SF Ec Ind:					FD Non NPL:	
SF El Gm C:					FD RCRA Ha:	
SF El He C:					FD RCRA Ca:	
SF IC Ind:					FD SF NPL :	
SF NPL Cod:					FD FF Ind:	
SF NPL C 1:					FD Ej Code:	
SF Admin F:					FD Brac In:	
FF And Sit:					FD Federal:	
FF SF Ind:					FD Hrs Sco:	
Map Symbol:	B				FD Ongoing:	
Data Refre:	29-Jul-2022				FD NPL Sta:	
GIS Refres:					FD Non N 1:	
New Site:					FD RCRA Gw:	
Repow Ref :			https://cimc.epa.gov/ords/cimc/f?p=CIMC:REPOWER::::P33_REF:20152		FD RCRA He:	
EPAOSC Sit:					FD GMS Sur:	
EPAOSC Res:					FD Hes Sur:	
EPAOSC R 1:					FD SF Site:	
EPAOSC Sta:					FD Brac Ro:	
EPAOSC Inc:					Stimulus S:	
Desc :					Stimulus B:	
Ind Name:						
Cat Name:			Buffalo-Eighteenmile			
Sub Name:			Buffalo-Eighteenmile			
Primary Name:			JEFFERSON-GENESEE SITE 45			
RCRA Drupa:						
Url:			https://obipublic11.epa.gov/analytics/saw.dll?PortalPages&Action=Navigate&col1=ACRES_GRANT_EXPORT.PROPERTY_ID&val1=%2272187.0%22&PortalPath=/shared/CIMC/_portal/CIMC&Page=Profile+Page			
Census Url:			https://ejscreen.epa.gov/mapper/demogreportpdf.aspx?report=census2010sf1&coords=-78.85633%2C42.89584&featype=point&radius=1.0			
ACS Url:			https://ejscreen.epa.gov/mapper/demogreportpdf.aspx?report=acs2017&coords=-78.85633%2C42.89584&featype=point&radius=1.0			
SF Site Na:					UST Status:	
SF Non Npl:					UST Substa:	
SF Non N 1:					UST Landus:	
SF Non N 3:					UST SPA Wa:	
ERR Lat Lo:					UST SPA Fa:	
REPOW BF:	SG				UST WHPA W:	
REPOW SF:					UST WHPA F:	
REPOW RCRA:					UST Open:	
REPOW Ref1:	20152				UST Closed:	
RCRA Han 1:					LUST ID:	
RCRA Rau I:					Saa Site:	
BF Propert:			72187-			
REPOW Re 1:			RE-Powering Site Profile			
BF Prope 1:			Jefferson-Genesee Site 45			
SF Non N 2:						
Cleanups In My Community (CIMC)						
Grant ID:	37245916				ASMT Cntrl Sub :	
Grant Type:	Assessment				Cleanup Cntrl Sub :	
EPA Region:	02				ASMT Asbestos :	
Ownership Entity:					Cleanup Asbestos :	
Latitude Measure:	42.89584				ASMT PcbS :	
Longitude Measure:	-78.85633				Cleanup PcbS :	
Flag Cleanup Reqd:	U				ASMT VocS :	
Flag IC Required:	N				Cleanup VocS :	
Stcntrbg:					ASMT Lead :	
Property Size:	.08				Cleanup Lead :	
Flag IC in Place:					ASMT Oth Metal :	
IC in Place Date:					Cleanup Oth Metal :	
Prop Cntrl :					ASMT PahS :	
Gov Cntrl :					Cleanup PahS :	

Map Key	Number of Records	Direction	Distance (mi/ft)	Elev/Diff (ft)	Site	DB
---------	-------------------	-----------	------------------	----------------	------	----

Permit Tools : Info DevICes : Prop Fnding Type Cd: Ownshp Changed : Sfllp Factor : Source Mapscale No: Past Cml Acres: Future Cml Acres: Past Grnspc Acres: Future Grnspc Acres: Past Acres: Future Acres: Past Res Acres: Future Res Acres: St Enrollment Dt: St Enrollment ID: St NFA Dt: Assess Petrol Prod : Cleanup Petrol Prod : Assess Start Dt: 05/01/2007 Assess Cmpltn Dt: 09/13/2007 Cleanup Start Dt: Cleanup Cmpltn Dt: Redev Start Dt: Redev Cleanup Jobs: Grant Recipient Nm: Niagara County PropertyNm: Jefferson-Genesee Site 45 Address: 467 Carlton Street City: Buffalo State Code: NY Zip Code: 14204 Local Parcel No: 111.26-1-7 Current Owner: City of Buffalo IC Data Address: Horizontal Collection Method: Reference Point: Horizontal Reference Datum: Other Description: Other Desc Cleaned Up: Assess Type: Phase I Environmental Assessment Assess Fund Entity: US EPA - Brownfields Assessment Cooperative Agreement Cleanup Funding EntityNm: Cleanup Fund Entity: Redev Funding Entity Nm: Desc Hist: The Jefferson-Genesee Site 45 is part of an assemblage of many properties located at the intersection of Genesee and Jefferson Street along the Kensington Expressway, the primary gateway into the City of Buffalo. Said property is vacant residential land and consists of a former dwelling/storefront with potential fill from unknown sources. Additionally, said property was occupied by a coal and wood shed.							
ASMT Oth Cont: Cleanup Oth Cont: ASMT Air : Cleanup Air : ASMT Drk Wat: Cleanup Drk Wat: ASMT Grd Water: Cleanup Grd Water: ASMT Sediments : Cleanup Sediments : ASMT Soil : Cleanup Soil : ASMT Srf Water : Cleanup Srf Water : Other Media : Unknown Media : Y Ready For Reuse : N Assess Amount: 128 Assess Fnd Ent Nm: Photo Available : Video Available : Cleanup Acres: Cleanup Amount: Redev Acres: Redev Amount:							
Accmplisht Cnt Flag: N Coop Agreement No: 99290801 Past Mltistry Acres: Ftr Multistory Acres: Assess Cadmium : Clnup Cadmium : Assess Chromium : Clnup Chromium : Assess Copper : Clnup Copper : Assess Iron : Clnup Iron : Assess Nickel : Clnup Nickel : Assess Selenium : Clnup Selenium : Assess Mercury : Clnup Mercury : Assess ArsenIC : Clnup ArsenIC :					Vacant Housing: 861 Vacant Housing Pct: 30.94 Total Unemployed: 364 Unemployed Pct: 8.12 Radius: .5 Actvy Funded: Redev Lvrgd Srcs: AA Amt Funding: Flag Clnup Trmt Tech: Excavation Disposal: Extrctn of Cntmnts: Removal of Mats: Rdctn of Cntmnts: Clnup of Structures: Env EC Required: Flag EC Cover Tech: Flag EC Security: Flag EC Immblyztn: Flag EC Eng Barriers: Flag EC Other:		

Map Key	Number of Records	Direction	Distance (mi/ft)	Elev/Diff (ft)	Site	DB
---------	-------------------	-----------	------------------	----------------	------	----

Assess Bldg Mats :					Env IC in Place:	
Clnup Bldg Mats :					Env EC in Place:	
Assess oorair :					Env Clnup Jobs:	
Clnup oorair :					Sect 128 A State Trbl:	
Assess None :					Multipurpose:	
Clnup None :					Clnup Cst Shr Amt:	
Assess Pesticides :					RLF Loan Amount:	
Clnup Pesticides :					RLF Ln Cst Shr Amt:	
Assess Unknown :					Pro Income Amt:	
Clnup Unknown :					Dt RLF Loan Signed:	
Assess Svocs :					Repayment Period:	
Clnup Svocs :					Interest Rate:	
Clnup Unkn Media :					RLF Subgrant Amt:	
Redev Cmpltn Date:					Cost Share Amt:	
Pro Code:	BP				Env Pro Income Amt:	
FCA Fy:					Dt RLF Sbrgrnt Signd:	
Flag EC in Place:					Clnup Actvy Funded:	
Flag EC Required:					Below Poverty:	1601
RFR Notation:					Below Poverty Pct:	35.71
Gpa Type ID:	1				Median Income:	5324
Clnup Doc:	N				Low Income:	2925
Awp Catalyst Yn:					Low Income Pct:	65.25

Flag Prop Not Enrld:
 Redev Fund Entity:
 Gpa Type Desc: Phase I Environmental Assessment
 AA Actvy Funded:
 AA Source of Funding:
 Clnup Trmt Tech Info:
 EC Data Address:
 EC Addl Info:
 Env IC Data Address:
 Other Forms of Doc:
 IC Addl Info:

Highlights: Former Use: The Jefferson-Genesee Site 45 is part of an assemblage of many properties located at the intersection of Genesee and Jefferson Street along the Kensington Expressway, the primary gateway into the City of Buffalo. Said property is vacant residential land and consists of a former dwelling/storefront with potential fill from unknown sources. Additionally, said property was occupied by a coal and wood shed.

Property Alias:
Ctmnt Found:
Ctmnt Cleanedup:
Ctmnt Rec:

Media Affected:
 Unknown

150	5 of 10	SSW	0.13 / 704.44	629.12 / -18	Jefferson-Genesee Site 42 461 Carlton Street Buffalo NY 14204	FED BROWNFIELDS
---------------------	---------	-----	---------------	--------------	---	-----------------

Property ID:	72196	BF Property (Map):	72196
Lat Measure:	42.89584	Latitude (Map):	42.89584
Long Measure:	-78.85633	Longitude (Map):	-78.85633
Property Name:	Jefferson-Genesee Site 42		
Address:	461 Carlton Street		
City:	Buffalo		
State Code:	NY		
Zip Code:	14204		
Primary Name (Map):	JEFFERSON-GENESEE SITE 42		
Location Address (Map):	461 CARLTON STREET		
City Name (Map):	BUFFALO		
County Name (Map):	NIAGARA		
State Code (Map):	NY		
Postal Code (Map):	14204		

Brownfields Details

Map Key	Number of Records	Direction	Distance (mi/ft)	Elev/Diff (ft)	Site	DB
Registry I:	110038761382				EPA ID:	
EPA Region:	02				BF RLF Gra:	
Cat No:	04120103				BF RLF Pil:	
RCRA Handl:					BF Assess :	Y
RCRA Curre:					BF Cleanup:	
RCRA Remed:					BF Tba Ind:	
RCRA Const:					BF 128a In:	
RCRA El He:					BF IC Code:	N
RCRA El Gm:					BF IC Gc I:	U
RCRA Rem 1:					BF IC Ep I:	U
RCRA Ec Gw:					BF IC ID I:	U
RCRA Ec Ng:					BF IC Pr I:	U
RCRA IC Ep:					FF Brac In:	
RCRA IC Gc:					BF RLF Ind:	
RCRA IC ID:					BF Assess1:	
RCRA IC Pr:					BF Multipu:	
FF RCRA In:					BF Awp Ind:	
RCRA Trans:					BF Showcas:	
RCRA Tra 1:					BF 128a P :	
RCRA Ec Co:					LUST Relea:	
RCRA IC Co:					LUST Award:	
RCRA Gpra :					LUST State:	
RCRA Rem 2:					Congressio:	NY-26
RCRA Dru 1:					FD Agency :	
SF Site ID:					FD Listing:	
SF Ec Ind:					FD Non NPL:	
SF El Gm C:					FD RCRA Ha:	
SF El He C:					FD RCRA Ca:	
SF IC Ind:					FD SF NPL :	
SF NPL Cod:					FD FF Ind:	
SF NPL C 1:					FD Ej Code:	
SF Admin F:					FD Brac In:	
FF And Sit:					FD Federal:	
FF SF Ind:					FD Hrs Sco:	
Map Symbol:	B				FD Ongoing:	
Data Refre:	29-Jul-2022				FD NPL Sta:	
GIS Refres:					FD Non N 1:	
New Site:					FD RCRA Gw:	
Repow Ref :	https://cimc.epa.gov/ords/cimc/f?p=CIMC:REPOWER:::::P33_REF:15546				FD RCRA He:	
EPAOSC Sit:					FD GMS Sur:	
EPAOSC Res:					FD Hes Sur:	
EPAOSC R 1:					FD SF Site:	
EPAOSC Sta:					FD Brac Ro:	
EPAOSC Inc:					Stimulus S:	
Desc :					Stimulus B:	
Ind Name:						
Cat Name:	Buffalo-Eighteenmile					
Sub Name:	Buffalo-Eighteenmile					
Primary Name:	JEFFERSON-GENESEE SITE 42					
RCRA Drupa:						
Url:	https://obipublic11.epa.gov/analytics/saw.dll?PortalPages&Action=Navigate&col1=ACRES_GRANT_EXPORT.PROPERTY_ID&val1=%2272196.0%22&PortalPath=/shared/CIMC/_portal/CIMC&Page=Profile+Page					
Census Url:	https://ejsscreen.epa.gov/mapper/demogreportpdf.aspx?report=census2010sf1&coords=-78.85633%2C42.89584&featype=point&radius=1.0					
ACS Url:	https://ejsscreen.epa.gov/mapper/demogreportpdf.aspx?report=acs2017&coords=-78.85633%2C42.89584&featype=point&radius=1.0					
SF Site Na:					UST Status:	
SF Non Npl:					UST Substa:	
SF Non N 1:					UST Landus:	
SF Non N 3:					UST SPA Wa:	
ERR Lat Lo:					UST SPA Fa:	
REPOW BF:	SG				UST WHPA W:	
REPOW SF:					UST WHPA F:	
REPOW RCRA:					UST Open:	
REPOW Ref1:	15546				UST Closed:	
RCRA Han 1:					LUST ID:	

Map Key	Number of Records	Direction	Distance (mi/ft)	Elev/Diff (ft)	Site	DB
RCRA Rau I:					Saa Site:	
BF Propert:		72196-				
REPOW Re 1:		RE-Powering Site Profile				
BF Prope 1:		Jefferson-Genesee Site 42				
SF Non N 2:						

Cleanups In My Community (CIMC)

Grant ID:	37245916	ASMT Cntrl Sub :	
Grant Type:	Assessment	Cleanup Cntrl Sub :	
EPA Region:	02	ASMT Asbestos :	
Ownership Entity:		Cleanup Asbestos :	
Latitude Measure:	42.89584	ASMT PcbS :	
Longitude Measure:	-78.85633	Cleanup PcbS :	
Flag Cleanup Reqcd:	U	ASMT VocS :	
Flag IC Required:	N	Cleanup VocS :	
Stcntrbg:		ASMT Lead :	
Property Size:	.03	Cleanup Lead :	
Flag IC in Place:		ASMT Oth Metal :	
IC in Place Date:		Cleanup Oth Metal :	
Prop Cntrl :		ASMT PahS :	
Gov Cntrl :		Cleanup PahS :	
Permit Tools :		ASMT Oth Cont:	
Info Dev/Ces :		Cleanup Oth Cont:	
Prop Fnding Type Cd:		ASMT Air :	
Ownshp Changed :		Cleanup Air :	
Sflp Factor :		ASMT Drk Wat:	
Source Mapscale No:		Cleanup Drk Wat:	
Past Cml Acres:		ASMT Grd Water:	
Future Cml Acres:		Cleanup Grd Water:	
Past Grnspc Acres:		ASMT Sediments :	
Future Grnspc Acres:		Cleanup Sediments :	
Past Acres:		ASMT Soil :	
Future Acres:		Cleanup Soil :	
Past Res Acres:		ASMT Srf Water :	
Future Res Acres:		Cleanup Srf Water :	
St Enrollment Dt:		Other Media :	
St Enrollment ID:		Unknown Media :	Y
St NFA Dt:		Ready For Reuse :	N
Assess Petrol Prod :		Assess Amount:	128
Cleanup Petrol Prod :		Assess Fnd Ent Nm:	
Assess Start Dt:	05/01/2007	Photo Available :	
Assess Cmpltn Dt:	09/13/2007	Video Available :	
Cleanup Start Dt:		Cleanup Acres:	
Cleanup Cmpltn Dt:		Cleanup Amount:	
Redev Start Dt:		Redev Acres:	
Redev Cleanup Jobs:		Redev Amount:	
Grant Recipient Nm:	Niagara County		
PropertyNm:	Jefferson-Genesee Site 42		
Address:	461 Carlton Street		
City:	Buffalo		
State Code:	NY		
Zip Code:	14204		
Local Parcel No:	111.26-1-4		
Current Owner:	Alfreda Kulinski		
IC Data Address:			
Horizontal Collection Method:			
Reference Point:			
Horizontal Reference Datum:			
Other Description:			
Other Desc Cleaned Up:			
Assess Type:	Phase I Environmental Assessment		
Assess Fund Entity:	US EPA - Brownfields Assessment Cooperative Agreement		
Cleanup Funding EntityNm:			
Cleanup Fund Entity:			
Redev Funding Entity Nm:			
Desc Hist:	The Jefferson-Genesee Site 42 is part of an assemblage of many properties located at the intersection of Genesee		

Map Key	Number of Records	Direction	Distance (mi/ft)	Elev/Diff (ft)	Site	DB
---------	-------------------	-----------	------------------	----------------	------	----

and Jefferson Street along the Kensington Expressway, the primary gateway into the City of Buffalo. Said property is vacant residential land and consists of a former dwelling/storefront with potential fill from unknown sources.

Accmplisht Cnt Flag:	N	Vacant Housing:	861
Coop Agreement No:	99290801	Vacant Housing Pct:	30.94
Past Mltistry Acres:		Total Unemployed:	364
Ftr Multistory Acres:		Unemployed Pct:	8.12
Assess Cadmium :		Radius:	.5
Clnup Cadmium :		Actvy Funded:	
Assess Chromium :		Redev Lvrgd Srce:	
Clnup Chromium :		AA Amt Funding:	
Assess Copper :		Flag Clnup Trmt Tech:	
Clnup Copper :		Excavation Disposl:	
Assess Iron :		Extrctn of Cntmnts:	
Clnup Iron :		Removal of Mats:	
Assess Nickel :		Rdctn of Cntmnts:	
Clnup Nickel :		Clnup of Structures:	
Assess Selenium :		Env EC Required:	
Clnup Selenium :		Flag EC Cover Tech:	
Assess Mercury :		Flag EC Security:	
Clnup Mercury :		Flag EC Immblztn:	
Assess ArsenIC :		Flag EC Eng Barriers:	
Clnup ArsenIC :		Flag EC Other:	
Assess Bldg Mats :		Env IC in Place:	
Clnup Bldg Mats :		Env EC in Place:	
Assess oorair :		Env Clnup Jobs:	
Clnup oorair :		Sect 128 A State Trbl:	
Assess None :		Multipurpose:	
Clnup None :		Clnup Cst Shr Amt:	
Assess Pesticides :		RLF Loan Amount:	
Clnup Pesticides :		RLF Ln Cst Shr Amt:	
Assess Unknown :		Pro Income Amt:	
Clnup Unknown :		Dt RLF Loan Signed:	
Assess Svocs :		Repayment Period:	
Clnup Svocs :		Interest Rate:	
Clnup Unkn Media :		RLF Subgrant Amt:	
Redev Cmpltn Date:		Cost Share Amt:	
Pro Code:	BP	Env Pro Income Amt:	
FCA Fy:		Dt RLF Sbrgrnt Signd:	
Flag EC in Place:		Clnup Actvy Funded:	
Flag EC Required:		Below Poverty:	1601
RFR Notation:		Below Poverty Pct:	35.71
Gpa Type ID:	1	Median Income:	5324
Clnup Doc:	N	Low Income:	2925
Awp Catalyst Yn:		Low Income Pct:	65.25

Redev Fund Entity: Phase I Environmental Assessment

Gpa Type Desc:
AA Actvy Funded:
AA Source of Funding:
Clnup Trmt Tech Info:
EC Data Address:
EC Addl Info:
Env IC Data Address:
Other Forms of Doc:
IC Addl Info:
Highlights:

Former Use: The Jefferson-Genesee Site 42 is part of an assemblage of many properties located at the intersection of Genesee and Jefferson Street along the Kensington Expressway, the primary gateway into the City of Buffalo. Said property is vacant residential land and consists of a former dwelling/storefront with potential fill from unknown sources.

Property Alias:
Ctmnt Found:
Ctmnt Cleanedup:
Ctmnt Rec:

Media Affected:

Unknown

Map Key	Number of Records	Direction	Distance (mi/ft)	Elev/Diff (ft)	Site	DB
150	6 of 10	SSW	0.13 / 704.44	629.12 / -18	Jefferson-Genesee Site 43 463 Carlton Street Buffalo NY 14204	FED BROWNFIELDS

Property ID: 72185 **BF Property (Map):** 72185
Lat Measure: 42.89584 **Latitude (Map):** 42.89584
Long Measure: -78.85633 **Longitude (Map):** -78.85633
Property Name: Jefferson-Genesee Site 43
Address: 463 Carlton Street
City: Buffalo
State Code: NY
Zip Code: 14204
Primary Name (Map): JEFFERSON-GENESEE SITE 43
Location Address (Map): 463 CARLTON STREET
City Name (Map): BUFFALO
County Name (Map): NIAGARA
State Code (Map): NY
Postal Code (Map): 14204

Brownfields Details

Registry I: 110038761275	EPA ID:
EPA Region: 02	BF RLF Gra:
Cat No: 04120103	BF RLF Pil:
RCRA Handl:	BF Assess : Y
RCRA Curre:	BF Cleanup:
RCRA Remed:	BF Tba Ind:
RCRA Const:	BF 128a In:
RCRA El He:	BF IC Code: N
RCRA El Gm:	BF IC Gc I: U
RCRA Rem 1:	BF IC Ep I: U
RCRA Ec Gw:	BF IC ID I: U
RCRA Ec Ng:	BF IC Pr I: U
RCRA IC Ep:	FF Brac In:
RCRA IC Gc:	BF RLF Ind:
RCRA IC ID:	BF Assess1:
RCRA IC Pr:	BF Multipu:
FF RCRA In:	BF Awp Ind:
RCRA Trans:	BF Showcas:
RCRA Tra 1:	BF 128a P :
RCRA Ec Co:	LUST Relea:
RCRA IC Co:	LUST Award:
RCRA Gpra :	LUST State:
RCRA Rem 2:	Congressio: NY-26
RCRA Dru 1:	FD Agency :
SF Site ID:	FD Listing:
SF Ec Ind:	FD Non NPL:
SF El Gm C:	FD RCRA Ha:
SF El He C:	FD RCRA Ca:
SF IC Ind:	FD SF NPL :
SF NPL Cod:	FD FF Ind:
SF NPL C 1:	FD Ej Code:
SF Admin F:	FD Brac In:
FF And Sit:	FD Federal:
FF SF Ind:	FD Hrs Sco:
Map Symbol: B	FD Ongoing:
Data Refre: 29-Jul-2022	FD NPL Sta:
GIS Refres:	FD Non N 1:
New Site:	FD RCRA Gw:
Repow Ref : https://cimc.epa.gov/ords/cimc/f?p=CIMC:REPOWER:::::P33_REF:18794	FD RCRA He:
EPAOSC Sit:	FD GMS Sur:
EPAOSC Res:	FD Hes Sur:
EPAOSC R 1:	FD SF Site:
EPAOSC Sta:	FD Brac Ro:
EPAOSC Inc:	Stimulus S:
Desc :	Stimulus B:

Map Key	Number of Records	Direction	Distance (mi/ft)	Elev/Diff (ft)	Site	DB
---------	-------------------	-----------	------------------	----------------	------	----

Ind Name:
Cat Name: Buffalo-Eighteenmile
Sub Name: Buffalo-Eighteenmile
Primary Name: JEFFERSON-GENESEE SITE 43
RCRA Drupa:
Url: https://obipublic11.epa.gov/analytics/saw.dll?PortalPages&Action=Navigate&col1=ACRES_GRANT_EXPORT.PROPERTY_ID&val1=%2272185.0%22&PortalPath=/shared/CIMC/_portal/CIMC&Page=Profile+Page89584&featype=point&radius=1.0
Census Url: <https://ejscreen.epa.gov/mapper/demogreportpdf.aspx?report=census2010sf1&coords=-78.85633%2C42.89584&featype=point&radius=1.0>
ACS Url: <https://ejscreen.epa.gov/mapper/demogreportpdf.aspx?report=acs2017&coords=-78.85633%2C42.89584&featype=point&radius=1.0>

SF Site Na:		UST Status:
SF Non Npl:		UST Substa:
SF Non N 1:		UST Landus:
SF Non N 3:		UST SPA Wa:
ERR Lat Lo:		UST SPA Fa:
REPOW BF:	SG	UST WHPA W:
REPOW SF:		UST WHPA F:
REPOW RCRA:		UST Open:
REPOW Ref1:	18794	UST Closed:
RCRA Han 1:		LUST ID:
RCRA Rau I:		Saa Site:
BF Propert:	72185-	
REPOW Re 1:	RE-Powering Site Profile	
BF Prope 1:	Jefferson-Genesee Site 43	
SF Non N 2:		

Cleanups In My Community (CIMC)

Grant ID:	37245916	ASMT Cntrl Sub :	
Grant Type:	Assessment	Cleanup Cntrl Sub :	
EPA Region:	02	ASMT Asbestos :	
Ownership Entity:		Cleanup Asbestos :	
Latitude Measure:	42.89584	ASMT Pcb s :	
Longitude Measure:	-78.85633	Cleanup Pcb s :	
Flag Cleanup Req d:	U	ASMT Voc s :	
Flag IC Required:	N	Cleanup Voc s :	
Stcntrbg:		ASMT Lead :	
Property Size:	.05	Cleanup Lead :	
Flag IC in Place:		ASMT Oth Metal :	
IC in Place Date:		Cleanup Oth Metal :	
Prop Cntrl :		ASMT Pah s :	
Gov Cntrl :		Cleanup Pah s :	
Permit Tools :		ASMT Oth Cont:	
Info DevICes :		Cleanup Oth Cont:	
Prop Fnding Type Cd:		ASMT Air :	
Ownshp Changed :		Cleanup Air :	
Sfillp Factor :		ASMT Drk Wat:	
Source Mapscale No:		Cleanup Drk Wat:	
Past Cml Acres:		ASMT Grd Water:	
Future Cml Acres:		Cleanup Grd Water:	
Past Grnspc Acres:		ASMT Sediments :	
Future Grnspc Acres:		Cleanup Sediments :	
Past Acres:		ASMT Soil :	
Future Acres:		Cleanup Soil :	
Past Res Acres:		ASMT Srf Water :	
Future Res Acres:		Cleanup Srf Water :	
St Enrollment Dt:		Other Media :	
St Enrollment ID:		Unknown Media :	Y
St NFA Dt:		Ready For Reuse :	N
Assess Petrol Prod :		Assess Amount:	128
Cleanup Petrol Prod :		Assess Fnd Ent Nm:	
Assess Start Dt:	05/01/2007	Photo Available :	
Assess Cmpltn Dt:	09/13/2007	Video Available :	
Cleanup Start Dt:		Cleanup Acres:	
Cleanup Cmpltn Dt:		Cleanup Amount:	

Map Key	Number of Records	Direction	Distance (mi/ft)	Elev/Diff (ft)	Site	DB
Redev Start Dt:					Redev Acres:	
Redev Cleanup Jobs:					Redev Amount:	
Grant Recipient Nm:		Niagara County				
PropertyNm:		Jefferson-Genesee Site 43				
Address:		463 Carlton Street				
City:		Buffalo				
State Code:		NY				
Zip Code:		14204				
Local Parcel No:		111.26-1-5				
Current Owner:		Alfreda Kulinski				
IC Data Address:						
Horizontal Collection Method:						
Reference Point:						
Horizontal Reference Datum:						
Other Description:						
Other Desc Cleaned Up:						
Assess Type:		Phase I Environmental Assessment				
Assess Fund Entity:		US EPA - Brownfields Assessment Cooperative Agreement				
Cleanup Funding EntityNm:						
Cleanup Fund Entity:						
Redev Funding Entity Nm:						
Desc Hist:		The Jefferson-Genesee Site 43 is part of an assemblage of many properties located at the intersection of Genesee and Jefferson Street along the Kensington Expressway, the primary gateway into the City of Buffalo. Said property is vacant residential land and consists of a former dwelling/storefront with potential fill from unknown sources.				
Accmplisht Cnt Flag:	N				Vacant Housing:	861
Coop Agreement No:	99290801				Vacant Housing Pct:	30.94
Past Mltistry Acres:					Total Unemployed:	364
Ftr Multistory Acres:					Unemployed Pct:	8.12
Assess Cadmium :					Radius:	.5
Clnup Cadmium :					Actvy Funded:	
Assess Chromium :					Redev Lvrgd Srcs:	
Clnup Chromium :					AA Amt Funding:	
Assess Copper :					Flag Clnup Trmt Tech:	
Clnup Copper :					Excavation Disposal:	
Assess Iron :					Extrctn of Cntmnts:	
Clnup Iron :					Removal of Mats:	
Assess Nickel :					Rdctn of Cntmnts:	
Clnup Nickel :					Clnup of Structures:	
Assess Selenium :					Env EC Required:	
Clnup Selenium :					Flag EC Cover Tech:	
Assess Mercury :					Flag EC Security:	
Clnup Mercury :					Flag EC Immbliztn:	
Assess ArsenIC :					Flag EC Eng Barriers:	
Clnup ArsenIC :					Flag EC Other:	
Assess Bldg Mats :					Env IC in Place:	
Clnup Bldg Mats :					Env EC in Place:	
Assess oorair :					Env Clnup Jobs:	
Clnup oorair :					Sect 128 A State Trbl:	
Assess None :					Multipurpose:	
Clnup None :					Clnup Cst Shr Amt:	
Assess Pesticides :					RLF Loan Amount:	
Clnup Pesticides :					RLF Ln Cst Shr Amt:	
Assess Unknown :					Pro Income Amt:	
Clnup Unknown :					Dt RLF Loan Signed:	
Assess Svocs :					Repayment Period:	
Clnup Svocs :					Interest Rate:	
Clnup Unkn Media :					RLF Subgrant Amt:	
Redev Cmpltn Date:					Cost Share Amt:	
Pro Code:	BP				Env Pro Income Amt:	
FCA Fy:					Dt RLF Sbgrnt Signd:	
Flag EC in Place:					Clnup Actvy Funded:	
Flag EC Required:					Below Poverty:	1601
RFR Notation:					Below Poverty Pct:	35.71
Gpa Type ID:	1				Median Income:	5324
Clnup Doc:	N				Low Income:	2925
Awp Catalyst Yn:					Low Income Pct:	65.25
Flag Prop Not Enrld:						
Redev Fund Entity:						

Map Key	Number of Records	Direction	Distance (mi/ft)	Elev/Diff (ft)	Site	DB
---------	-------------------	-----------	------------------	----------------	------	----

Gpa Type Desc: Phase I Environmental Assessment

AA Actvy Funded:
 AA Source of Funding:
 Clnup Trmt Tech Info:
 EC Data Address:
 EC Addl Info:
 Env IC Data Address:
 Other Forms of Doc:
 IC Addl Info:

Highlights: Former Use: The Jefferson-Genesee Site 43 is part of an assemblage of many properties located at the intersection of Genesee and Jefferson Street along the Kensington Expressway, the primary gateway into the City of Buffalo. Said property is vacant residential land and consists of a former dwelling/storefront with potential fill from unknown sources.

Property Alias:
 Ctmnt Found:
 Ctmnt Cleanedup:
 Ctmnt Rec:

Media Affected:

Unknown

150	7 of 10	SSW	0.13 / 704.44	629.12 / -18	Jefferson-Genesee Site 46 469 Carlton Street Buffalo NY 14204	FED BROWNFIELDS
---------------------	---------	-----	---------------	--------------	---	--------------------

Property ID:	72188	BF Property (Map):	72188
Lat Measure:	42.89584	Latitude (Map):	42.89584
Long Measure:	-78.85633	Longitude (Map):	-78.85633
Property Name:	Jefferson-Genesee Site 46		
Address:	469 Carlton Street		
City:	Buffalo		
State Code:	NY		
Zip Code:	14204		
Primary Name (Map):	JEFFERSON-GENESEE SITE 46		
Location Address (Map):	469 CARLTON STREET		
City Name (Map):	BUFFALO		
County Name (Map):	NIAGARA		
State Code (Map):	NY		
Postal Code (Map):	14204		

Brownfields Details

Registry I:	110038761300	EPA ID:	
EPA Region:	02	BF RLF Gra:	
Cat No:	04120103	BF RLF Pil:	
RCRA Handl:		BF Assess :	Y
RCRA Curre:		BF Cleanup:	
RCRA Remed:		BF Tba Ind:	
RCRA Const:		BF 128a In:	
RCRA El He:		BF IC Code:	N
RCRA El Gm:		BF IC Gc I:	U
RCRA Rem 1:		BF IC Ep I:	U
RCRA Ec Gw:		BF IC ID I:	U
RCRA Ec Ng:		BF IC Pr I:	U
RCRA IC Ep:		FF Brac In:	
RCRA IC Gc:		BF RLF Ind:	
RCRA IC ID:		BF Assess1:	
RCRA IC Pr:		BF Multipu:	
FF RCRA In:		BF Awp Ind:	
RCRA Trans:		BF Showcas:	
RCRA Tra 1:		BF 128a P :	
RCRA Ec Co:		LUST Relea:	
RCRA IC Co:		LUST Award:	
RCRA Gpra :		LUST State:	
RCRA Rem 2:		Congressio:	NY-26

Map Key	Number of Records	Direction	Distance (mi/ft)	Elev/Diff (ft)	Site	DB
RCRA Dru 1:					FD Agency :	
SF Site ID:					FD Listing:	
SF Ec Ind:					FD Non NPL:	
SF El Gm C:					FD RCRA Ha:	
SF El He C:					FD RCRA Ca:	
SF IC Ind:					FD SF NPL :	
SF NPL Cod:					FD FF Ind:	
SF NPL C 1:					FD Ej Code:	
SF Admin F:					FD Brac In:	
FF And Sit:					FD Federal:	
FF SF Ind:					FD Hrs Sco:	
Map Symbol:	B				FD Ongoing:	
Data Refre:	29-Jul-2022				FD NPL Sta:	
GIS Refres:					FD Non N 1:	
New Site:					FD RCRA Gw:	
Repow Ref :			https://cimc.epa.gov/ords/cimc/f?p=CIMC:REPOWER::::P33_REF:35344		FD RCRA He:	
EPAOSC Sit:					FD GMS Sur:	
EPAOSC Res:					FD Hes Sur:	
EPAOSC R 1:					FD SF Site:	
EPAOSC Sta:					FD Brac Ro:	
EPAOSC Inc:					Stimulus S:	
Desc :					Stimulus B:	
Ind Name:						
Cat Name:			Buffalo-Eighteenmile			
Sub Name:			Buffalo-Eighteenmile			
Primary Name:			JEFFERSON-GENESEE SITE 46			
RCRA Drupa:						
Url:			https://obipublic11.epa.gov/analytics/saw.dll?PortalPages&Action=Navigate&col1=ACRES_GRANT_EXPORT.PROPERTY_ID&val1=%2272188.0%22&PortalPath=/shared/CIMC/_portal/CIMC&Page=Profile+Page			
Census Url:			https://ejsscreen.epa.gov/mapper/demogreportpdf.aspx?report=census2010sf1&coords=-78.85633%2C42.89584&featype=point&radius=1.0			
ACS Url:			https://ejsscreen.epa.gov/mapper/demogreportpdf.aspx?report=acs2017&coords=-78.85633%2C42.89584&featype=point&radius=1.0			
SF Site Na:					UST Status:	
SF Non Npl:					UST Substa:	
SF Non N 1:					UST Landus:	
SF Non N 3:					UST SPA Wa:	
ERR Lat Lo:					UST SPA Fa:	
REPOW BF:	SG				UST WHPA W:	
REPOW SF:					UST WHPA F:	
REPOW RCRA:					UST Open:	
REPOW Ref1:	35344				UST Closed:	
RCRA Han 1:					LUST ID:	
RCRA Rau I:					Saa Site:	
BF Propert:			72188-			
REPOW Re 1:			RE-Powering Site Profile			
BF Prope 1:			Jefferson-Genesee Site 46			
SF Non N 2:						
Cleanups In My Community (CIMC)						
Grant ID:	37245916				ASMT Cntrl Sub :	
Grant Type:	Assessment				Cleanup Cntrl Sub :	
EPA Region:	02				ASMT Asbestos :	
Ownership Entity:					Cleanup Asbestos :	
Latitude Measure:	42.89584				ASMT PcbS :	
Longitude Measure:	-78.85633				Cleanup PcbS :	
Flag Cleanup Reqd:	U				ASMT VocS :	
Flag IC Required:	N				Cleanup VocS :	
Stcntrbg:					ASMT Lead :	
Property Size:	.11				Cleanup Lead :	
Flag IC in Place:					ASMT Oth Metal :	
IC in Place Date:					Cleanup Oth Metal :	
Prop Cntrl :					ASMT Pahs :	
Gov Cntrl :					Cleanup Pahs :	

Permit Tools :					ASMT Oth Cont:	
Info DevICes :					Cleanup Oth Cont:	
Prop Fnding Type Cd:					ASMT Air :	
Ownshp Changed :					Cleanup Air :	
Sflp Factor :					ASMT Drk Wat:	
Source Mapscale No:					Cleanup Drk Wat:	
Past Cml Acres:					ASMT Grd Water:	
Future Cml Acres:					Cleanup Grd Water:	
Past Grnspc Acres:					ASMT Sediments :	
Future Grnspc Acres:					Cleanup Sediments :	
Past Acres:					ASMT Soil :	
Future Acres:					Cleanup Soil :	
Past Res Acres:					ASMT Srf Water :	
Future Res Acres:					Cleanup Srf Water :	
St Enrollment Dt:					Other Media :	
St Enrollment ID:					Unknown Media :	Y
St NFA Dt:					Ready For Reuse :	N
Assess Petrol Prod :					Assess Amount:	128
Cleanup Petrol Prod :					Assess Fnd Ent Nm:	
Assess Start Dt:	05/01/2007				Photo Available :	
Assess Cmpltn Dt:	09/13/2007				Video Available :	
Cleanup Start Dt:					Cleanup Acres:	
Cleanup Cmpltn Dt:					Cleanup Amount:	
Redev Start Dt:					Redev Acres:	
Redev Cleanup Jobs:					Redev Amount:	
Grant Recipient Nm:		Niagara County				
PropertyNm:		Jefferson-Genesee Site 46				
Address:		469 Carlton Street				
City:		Buffalo				
State Code:		NY				
Zip Code:		14204				
Local Parcel No:		111.26-1-8				
Current Owner:		City of Buffalo				
IC Data Address:						
Horizontal Collection Method:						
Reference Point:						
Horizontal Reference Datum:						
Other Description:						
Other Desc Cleaned Up:						
Assess Type:		Phase I Environmental Assessment				
Assess Fund Entity:		US EPA - Brownfields Assessment Cooperative Agreement				
Cleanup Funding EntityNm:						
Cleanup Fund Entity:						
Redev Funding Entity Nm:						
Desc Hist:		The Jefferson-Genesee Site 46 is part of an assemblage of many properties located at the intersection of Genesee and Jefferson Street along the Kensington Expressway, the primary gateway into the City of Buffalo. Said property is vacant residential land and consists of a former dwelling/storefront with potential fill from unknown sources.				
Accmplisht Cnt Flag:	N				Vacant Housing:	861
Coop Agreement No:	99290801				Vacant Housing Pct:	30.94
Past Mltistry Acres:					Total Unemployed:	364
Ftr Multistory Acres:					Unemployed Pct:	8.12
Assess Cadmium :					Radius:	.5
Clnup Cadmium :					Actvy Funded:	
Assess Chromium :					Redev Lvrgd Srcs:	
Clnup Chromium :					AA Amt Funding:	
Assess Copper :					Flag Clnup Trmt Tech:	
Clnup Copper :					Excavation Disposal:	
Assess Iron :					Extrctn of Cntmnts:	
Clnup Iron :					Removal of Mats:	
Assess Nickel :					Rdctn of Cntmnts:	
Clnup Nickel :					Clnup of Structures:	
Assess Selenium :					Env EC Required:	
Clnup Selenium :					Flag EC Cover Tech:	
Assess Mercury :					Flag EC Security:	
Clnup Mercury :					Flag EC Immblyzn:	
Assess ArsenIC :					Flag EC Eng Barriers:	
Clnup ArsenIC :					Flag EC Other:	
Assess Bldg Mats :					Env IC in Place:	

Map Key	Number of Records	Direction	Distance (mi/ft)	Elev/Diff (ft)	Site	DB
<i>Clnup Bldg Mats :</i>					<i>Env EC in Place:</i>	
<i>Assess oorair :</i>					<i>Env Clnup Jobs:</i>	
<i>Clnup oorair :</i>					<i>Sect 128 A State Trbl:</i>	
<i>Assess None :</i>					<i>Multipurpose:</i>	
<i>Clnup None :</i>					<i>Clnup Cst Shr Amt:</i>	
<i>Assess Pesticides :</i>					<i>RLF Loan Amount:</i>	
<i>Clnup Pesticides :</i>					<i>RLF Ln Cst Shr Amt:</i>	
<i>Assess Unknown :</i>					<i>Pro Income Amt:</i>	
<i>Clnup Unknown :</i>					<i>Dt RLF Loan Signed:</i>	
<i>Assess Svocs :</i>					<i>Repayment Period:</i>	
<i>Clnup Svocs :</i>					<i>Interest Rate:</i>	
<i>Clnup Unkn Media :</i>					<i>RLF Subgrant Amt:</i>	
<i>Redev Cmpltn Date:</i>					<i>Cost Share Amt:</i>	
<i>Pro Code:</i>	BP				<i>Env Pro Income Amt:</i>	
<i>FCA Fy:</i>					<i>Dt RLF Sbrgrnt Signd:</i>	
<i>Flag EC in Place:</i>					<i>Clnup Actvy Funded:</i>	
<i>Flag EC Required:</i>					<i>Below Poverty:</i>	1601
<i>RFR Notation:</i>					<i>Below Poverty Pct:</i>	35.71
<i>Gpa Type ID:</i>	1				<i>Median Income:</i>	5324
<i>Clnup Doc:</i>	N				<i>Low Income:</i>	2925
<i>Awp Catalyst Yn:</i>					<i>Low Income Pct:</i>	65.25
<i>Flag Prop Not Enrld:</i>						
<i>Redev Fund Entity:</i>						
<i>Gpa Type Desc:</i>		Phase I Environmental Assessment				
<i>AA Actvy Funded:</i>						
<i>AA Source of Funding:</i>						
<i>Clnup Trmt Tech Info:</i>						
<i>EC Data Address:</i>						
<i>EC Addl Info:</i>						
<i>Env IC Data Address:</i>						
<i>Other Forms of Doc:</i>						
<i>IC Addl Info:</i>						
<i>Highlights:</i>		Former Use: The Jefferson-Genesee Site 46 is part of an assemblage of many properties located at the intersection of Genesee and Jefferson Street along the Kensington Expressway, the primary gateway into the City of Buffalo. Said property is vacant residential land and consists of a former dwelling/storefront with potential fill from unknown sources.				
<i>Property Alias:</i>						
<i>Ctmnt Found:</i>						
<i>Ctmnt Cleanedup:</i>						
<i>Ctmnt Rec:</i>						
<i>Media Affected:</i>						
Unknown						

[150](#) 8 of 10 SSW 0.13 / 704.44 629.12 / -18 Jefferson-Genesee Site 47 473 Carlton Street Buffalo NY 14204

FED BROWNFIELDS

<i>Property ID:</i>	72189	<i>BF Property (Map):</i>	72189
<i>Lat Measure:</i>	42.89584	<i>Latitude (Map):</i>	42.89584
<i>Long Measure:</i>	-78.85633	<i>Longitude (Map):</i>	-78.85633
<i>Property Name:</i>	Jefferson-Genesee Site 47		
<i>Address:</i>	473 Carlton Street		
<i>City:</i>	Buffalo		
<i>State Code:</i>	NY		
<i>Zip Code:</i>	14204		
<i>Primary Name (Map):</i>	JEFFERSON-GENESEE SITE 47		
<i>Location Address (Map):</i>	473 CARLTON STREET		
<i>City Name (Map):</i>	BUFFALO		
<i>County Name (Map):</i>	NIAGARA		
<i>State Code (Map):</i>	NY		
<i>Postal Code (Map):</i>	14204		

Brownfields Details

Map Key	Number of Records	Direction	Distance (mi/ft)	Elev/Diff (ft)	Site	DB
Registry I:	110038761319				EPA ID:	
EPA Region:	02				BF RLF Gra:	
Cat No:	04120103				BF RLF Pil:	
RCRA Handl:					BF Assess :	Y
RCRA Curre:					BF Cleanup:	
RCRA Remed:					BF Tba Ind:	
RCRA Const:					BF 128a In:	
RCRA EI He:					BF IC Code:	N
RCRA EI Gm:					BF IC Gc I:	U
RCRA Rem 1:					BF IC Ep I:	U
RCRA Ec Gw:					BF IC ID I:	U
RCRA Ec Ng:					BF IC Pr I:	U
RCRA IC Ep:					FF Brac In:	
RCRA IC Gc:					BF RLF Ind:	
RCRA IC ID:					BF Assess1:	
RCRA IC Pr:					BF Multipu:	
FF RCRA In:					BF Awp Ind:	
RCRA Trans:					BF Showcas:	
RCRA Tra 1:					BF 128a P :	
RCRA Ec Co:					LUST Relea:	
RCRA IC Co:					LUST Award:	
RCRA Gpra :					LUST State:	
RCRA Rem 2:					Congressio:	NY-26
RCRA Dru 1:					FD Agency :	
SF Site ID:					FD Listing:	
SF Ec Ind:					FD Non NPL:	
SF EI Gm C:					FD RCRA Ha:	
SF EI He C:					FD RCRA Ca:	
SF IC Ind:					FD SF NPL :	
SF NPL Cod:					FD FF Ind:	
SF NPL C 1:					FD Ej Code:	
SF Admin F:					FD Brac In:	
FF And Sit:					FD Federal:	
FF SF Ind:					FD Hrs Sco:	
Map Symbol:	B				FD Ongoing:	
Data Refre:	29-Jul-2022				FD NPL Sta:	
GIS Refres:					FD Non N 1:	
New Site:					FD RCRA Gw:	
Repow Ref :	https://cimc.epa.gov/ords/cimc/f?p=CIMC:REPOWER::::P33_REF:12289				FD RCRA He:	
EPAOSC Sit:					FD GMS Sur:	
EPAOSC Res:					FD Hes Sur:	
EPAOSC R 1:					FD SF Site:	
EPAOSC Sta:					FD Brac Ro:	
EPAOSC Inc:					Stimulus S:	
Desc :					Stimulus B:	
Ind Name:						
Cat Name:	Buffalo-Eighteenmile					
Sub Name:	Buffalo-Eighteenmile					
Primary Name:	JEFFERSON-GENESEE SITE 47					
RCRA Drupa:						
Url:	https://obipublic11.epa.gov/analytics/saw.dll?PortalPages&Action=Navigate&col1=ACRES_GRANT_EXPORT.PROPERTY_ID&val1=%2272189.0%22&PortalPath=/shared/CIMC/_portal/CIMC&Page=Profile+Page					
Census Url:	https://ejsscreen.epa.gov/mapper/demogreportpdf.aspx?report=census2010sf1&coords=-78.85633%2C42.89584&featype=point&radius=1.0					
ACS Url:	https://ejsscreen.epa.gov/mapper/demogreportpdf.aspx?report=acs2017&coords=-78.85633%2C42.89584&featype=point&radius=1.0					
SF Site Na:					UST Status:	
SF Non Npl:					UST Substa:	
SF Non N 1:					UST Landus:	
SF Non N 3:					UST SPA Wa:	
ERR Lat Lo:					UST SPA Fa:	
REPOW BF:	SG				UST WHPA W:	
REPOW SF:					UST WHPA F:	
REPOW RCRA:					UST Open:	
REPOW Ref1:	12289				UST Closed:	
RCRA Han 1:					LUST ID:	
RCRA Rau I:					Saa Site:	

Map Key	Number of Records	Direction	Distance (mi/ft)	Elev/Diff (ft)	Site	DB
BF Propert: REPOW Re 1:		72189-			RE-Powering Site Profile	
BF Prope 1: SF Non N 2:					Jefferson-Genesee Site 47	

Cleanups In My Community (CIMC)

Grant ID:	37245916	ASMT Cntrl Sub :	
Grant Type:	Assessment	Cleanup Cntrl Sub :	
EPA Region:	02	ASMT Asbestos :	
Ownership Entity:		Cleanup Asbestos :	
Latitude Measure:	42.89584	ASMT PcbS :	
Longitude Measure:	-78.85633	Cleanup PcbS :	
Flag Cleanup Reqd:	U	ASMT Vocs :	
Flag IC Required:	N	Cleanup Vocs :	
Stcntrbg:		ASMT Lead :	
Property Size:	.09	Cleanup Lead :	
Flag IC in Place:		ASMT Oth Metal :	
IC in Place Date:		Cleanup Oth Metal :	
Prop Cntrl :		ASMT Pahs :	
Gov Cntrl :		Cleanup Pahs :	
Permit Tools :		ASMT Oth Cont:	
Info DevICes :		Cleanup Oth Cont:	
Prop Fnding Type Cd:		ASMT Air :	
Ownshp Changed :		Cleanup Air :	
Sflp Factor :		ASMT Drk Wat:	
Source Mapscale No:		Cleanup Drk Wat:	
Past Cml Acres:		ASMT Grd Water:	
Future Cml Acres:		Cleanup Grd Water:	
Past Grnspc Acres:		ASMT Sediments :	
Future Grnspc Acres:		Cleanup Sediments :	
Past Acres:		ASMT Soil :	
Future Acres:		Cleanup Soil :	
Past Res Acres:		ASMT Srf Water :	
Future Res Acres:		Cleanup Srf Water :	
St Enrollment Dt:		Other Media :	
St Enrollment ID:		Unknown Media :	Y
St NFA Dt:		Ready For Reuse :	N
Assess Petrol Prod :		Assess Amount:	128
Cleanup Petrol Prod :		Assess Fnd Ent Nm:	
Assess Start Dt:	05/01/2007	Photo Available :	
Assess Cmpltn Dt:	09/13/2007	Video Available :	
Cleanup Start Dt:		Cleanup Acres:	
Cleanup Cmpltn Dt:		Cleanup Amount:	
Redev Start Dt:		Redev Acres:	
Redev Cleanup Jobs:		Redev Amount:	
Grant Recipient Nm:	Niagara County		
PropertyNm:	Jefferson-Genesee Site 47		
Address:	473 Carlton Street		
City:	Buffalo		
State Code:	NY		
Zip Code:	14204		
Local Parcel No:	111.26-1-9		
Current Owner:	City of Buffalo		
IC Data Address:			
Horizontal Collection Method:			
Reference Point:			
Horizontal Reference Datum:			
Other Description:			
Other Desc Cleaned Up:			
Assess Type:	Phase I Environmental Assessment		
Assess Fund Entity:	US EPA - Brownfields Assessment Cooperative Agreement		
Cleanup Funding EntityNm:			
Cleanup Fund Entity:			
Redev Funding Entity Nm:			
Desc Hist:	The Jefferson-Genesee Site 47 is part of an assemblage of many properties located at the intersection of Genesee and Jefferson Street along the Kensington Expressway, the primary gateway into the City of Buffalo. Said property		

Map Key	Number of Records	Direction	Distance (mi/ft)	Elev/Diff (ft)	Site	DB
---------	-------------------	-----------	------------------	----------------	------	----

is vacant residential land and consists of a former dwelling/storefront with potential fill from unknown sources.

Accmplisht Cnt Flag:	N	Vacant Housing:	861
Coop Agreement No:	99290801	Vacant Housing Pct:	30.94
Past Mltistry Acres:		Total Unemployed:	364
Ftr Multistory Acres:		Unemployed Pct:	8.12
Assess Cadmium :		Radius:	.5
Clnup Cadmium :		Actvy Funded:	
Assess Chromium :		Redev Lvrgd Srcs:	
Clnup Chromium :		AA Amt Funding:	
Assess Copper :		Flag Clnup Trmt Tech:	
Clnup Copper :		Excavation Disposal:	
Assess Iron :		Extrctn of Cntmnts:	
Clnup Iron :		Removal of Mats:	
Assess Nickel :		Rdctn of Cntmnts:	
Clnup Nickel :		Clnup of Structures:	
Assess Selenium :		Env EC Required:	
Clnup Selenium :		Flag EC Cover Tech:	
Assess Mercury :		Flag EC Security:	
Clnup Mercury :		Flag EC Immblyztn:	
Assess ArsenIC :		Flag EC Eng Barriers:	
Clnup ArsenIC :		Flag EC Other:	
Assess Bldg Mats :		Env IC in Place:	
Clnup Bldg Mats :		Env EC in Place:	
Assess oorair :		Env Clnup Jobs:	
Clnup oorair :		Sect 128 A State Trbl:	
Assess None :		Multipurpose:	
Clnup None :		Clnup Cst Shr Amt:	
Assess Pesticides :		RLF Loan Amount:	
Clnup Pesticides :		RLF Ln Cst Shr Amt:	
Assess Unknown :		Pro Income Amt:	
Clnup Unknown :		Dt RLF Loan Signed:	
Assess Svocs :		Repayment Period:	
Clnup Svocs :		Interest Rate:	
Clnup Unkn Media :		RLF Subgrant Amt:	
Redev Cmpltn Date:		Cost Share Amt:	
Pro Code:	BP	Env Pro Income Amt:	
FCA Fy:		Dt RLF Sbrgrnt Signd:	
Flag EC in Place:		Clnup Actvy Funded:	
Flag EC Required:		Below Poverty:	1601
RFR Notation:		Below Poverty Pct:	35.71
Gpa Type ID:	1	Median Income:	5324
Clnup Doc:	N	Low Income:	2925
Awp Catalyst Yn:		Low Income Pct:	65.25

Redev Fund Entity: Phase I Environmental Assessment

Highlights: Former Use: The Jefferson-Genesee Site 47 is part of an assemblage of many properties located at the intersection of Genesee and Jefferson Street along the Kensington Expressway, the primary gateway into the City of Buffalo. Said property is vacant residential land and consists of a former dwelling/storefront with potential fill from unknown sources.

Property Alias:
Ctmnt Found:
Ctmnt Cleanedup:
Ctmnt Rec:

Media Affected:
 Unknown

Map Key	Number of Records	Direction	Distance (mi/ft)	Elev/Diff (ft)	Site	DB
150	9 of 10	SSW	0.13 / 704.44	629.12 / -18	Jefferson-Genesee Site 48 475 Carlton Street Buffalo NY 14204	FED BROWNFIELDS

Property ID: 72190 **BF Property (Map):** 72190
Lat Measure: 42.89584 **Latitude (Map):** 42.89584
Long Measure: -78.85633 **Longitude (Map):** -78.85633
Property Name: Jefferson-Genesee Site 48
Address: 475 Carlton Street
City: Buffalo
State Code: NY
Zip Code: 14204
Primary Name (Map): JEFFERSON-GENESEE SITE 48
Location Address (Map): 475 CARLTON STREET
City Name (Map): BUFFALO
County Name (Map): NIAGARA
State Code (Map): NY
Postal Code (Map): 14204

Brownfields Details

Registry I: 110038761328	EPA ID:
EPA Region: 02	BF RLF Gra:
Cat No: 04120103	BF RLF Pil:
RCRA Handl:	BF Assess : Y
RCRA Curre:	BF Cleanup:
RCRA Remed:	BF Tba Ind:
RCRA Const:	BF 128a In:
RCRA El He:	BF IC Code: N
RCRA El Gm:	BF IC Gc I: U
RCRA Rem 1:	BF IC Ep I: U
RCRA Ec Gw:	BF IC ID I: U
RCRA Ec Ng:	BF IC Pr I: U
RCRA IC Ep:	FF Brac In:
RCRA IC Gc:	BF RLF Ind:
RCRA IC ID:	BF Assess1:
RCRA IC Pr:	BF Multipu:
FF RCRA In:	BF Awp Ind:
RCRA Trans:	BF Showcas:
RCRA Tra 1:	BF 128a P :
RCRA Ec Co:	LUST Relea:
RCRA IC Co:	LUST Award:
RCRA Gpra :	LUST State:
RCRA Rem 2:	Congressio: NY-26
RCRA Dru 1:	FD Agency :
SF Site ID:	FD Listing:
SF Ec Ind:	FD Non NPL:
SF El Gm C:	FD RCRA Ha:
SF El He C:	FD RCRA Ca:
SF IC Ind:	FD SF NPL :
SF NPL Cod:	FD FF Ind:
SF NPL C 1:	FD Ej Code:
SF Admin F:	FD Brac In:
FF And Sit:	FD Federal:
FF SF Ind:	FD Hrs Sco:
Map Symbol: B	FD Ongoing:
Data Refre: 29-Jul-2022	FD NPL Sta:
GIS Refres:	FD Non N 1:
New Site:	FD RCRA Gw:
Repow Ref : https://cimc.epa.gov/ords/cimc/f?p=CIMC:REPOWER:::::P33_REF:22093	FD RCRA He:
EPAOSC Sit:	FD GMS Sur:
EPAOSC Res:	FD Hes Sur:
EPAOSC R 1:	FD SF Site:
EPAOSC Sta:	FD Brac Ro:
EPAOSC Inc:	Stimulus S:
Desc :	Stimulus B:

Map Key	Number of Records	Direction	Distance (mi/ft)	Elev/Diff (ft)	Site	DB
---------	-------------------	-----------	------------------	----------------	------	----

Ind Name:
Cat Name: Buffalo-Eighteenmile
Sub Name: Buffalo-Eighteenmile
Primary Name: JEFFERSON-GENESEE SITE 48
RCRA Drupa:
Url: https://obipublic11.epa.gov/analytics/saw.dll?PortalPages&Action=Navigate&col1=ACRES_GRANT_EXPORT.PROPERTY_ID&val1=%2272190.0%22&PortalPath=/shared/CIMC/_portal/CIMC&Page=Profile+Page89584&featype=point&radius=1.0
Census Url: <https://ejscreen.epa.gov/mapper/demogreportpdf.aspx?report=census2010sf1&coords=-78.85633%2C42.89584&featype=point&radius=1.0>
ACS Url: <https://ejscreen.epa.gov/mapper/demogreportpdf.aspx?report=acs2017&coords=-78.85633%2C42.89584&featype=point&radius=1.0>

SF Site Na:		UST Status:
SF Non Npl:		UST Substa:
SF Non N 1:		UST Landus:
SF Non N 3:		UST SPA Wa:
ERR Lat Lo:		UST SPA Fa:
REPOW BF: SG		UST WHPA W:
REPOW SF:		UST WHPA F:
REPOW RCRA:		UST Open:
REPOW Ref1: 22093		UST Closed:
RCRA Han 1:		LUST ID:
RCRA Rau I:		Saa Site:
BF Propert: 72190-		
REPOW Re 1:	RE-Powering Site Profile	
BF Prope 1:	Jefferson-Genesee Site 48	
SF Non N 2:		

Cleanups In My Community (CIMC)

Grant ID: 37245916	ASMT Cntrl Sub :
Grant Type: Assessment	Cleanup Cntrl Sub :
EPA Region: 02	ASMT Asbestos :
Ownership Entity:	Cleanup Asbestos :
Latitude Measure: 42.89584	ASMT Pcb s :
Longitude Measure: -78.85633	Cleanup Pcb s :
Flag Cleanup Reqd: U	ASMT Voc s :
Flag IC Required: N	Cleanup Voc s :
Stcntrbg:	ASMT Lead :
Property Size: .08	Cleanup Lead :
Flag IC in Place:	ASMT Oth Metal :
IC in Place Date:	Cleanup Oth Metal :
Prop Cntrl :	ASMT Pah s :
Gov Cntrl :	Cleanup Pah s :
Permit Tools :	ASMT Oth Cont:
Info DevICes :	Cleanup Oth Cont:
Prop Fnding Type Cd:	ASMT Air :
Ownshp Changed :	Cleanup Air :
Sfillp Factor :	ASMT Drk Wat:
Source Mapscale No:	Cleanup Drk Wat:
Past Cml Acres:	ASMT Grd Water:
Future Cml Acres:	Cleanup Grd Water:
Past Grnspc Acres:	ASMT Sediments :
Future Grnspc Acres:	Cleanup Sediments :
Past Acres:	ASMT Soil :
Future Acres:	Cleanup Soil :
Past Res Acres:	ASMT Srf Water :
Future Res Acres:	Cleanup Srf Water :
St Enrollment Dt:	Other Media :
St Enrollment ID:	Unknown Media : Y
St NFA Dt:	Ready For Reuse : N
Assess Petrol Prod :	Assess Amount: 128
Cleanup Petrol Prod :	Assess Fnd Ent Nm:
Assess Start Dt: 05/01/2007	Photo Available :
Assess Cmpltn Dt: 09/13/2007	Video Available :
Cleanup Start Dt:	Cleanup Acres:
Cleanup Cmpltn Dt:	Cleanup Amount:

Map Key	Number of Records	Direction	Distance (mi/ft)	Elev/Diff (ft)	Site	DB
Redev Start Dt:					Redev Acres:	
Redev Cleanup Jobs:					Redev Amount:	
Grant Recipient Nm:		Niagara County				
PropertyNm:		Jefferson-Genesee Site 48				
Address:		475 Carlton Street				
City:		Buffalo				
State Code:		NY				
Zip Code:		14204				
Local Parcel No:		111.26-1-10				
Current Owner:		City of Buffalo				
IC Data Address:						
Horizontal Collection Method:						
Reference Point:						
Horizontal Reference Datum:						
Other Description:						
Other Desc Cleaned Up:						
Assess Type:		Phase I Environmental Assessment				
Assess Fund Entity:		US EPA - Brownfields Assessment Cooperative Agreement				
Cleanup Funding EntityNm:						
Cleanup Fund Entity:						
Redev Funding Entity Nm:						
Desc Hist:		The Jefferson-Genesee Site 48 is part of an assemblage of many properties located at the intersection of Genesee and Jefferson Street along the Kensington Expressway, the primary gateway into the City of Buffalo. Said property is vacant residential land and consists of a former dwelling/storefront with potential fill from unknown sources.				
Accmplisht Cnt Flag:	N				Vacant Housing:	861
Coop Agreement No:	99290801				Vacant Housing Pct:	30.94
Past Mltistry Acres:					Total Unemployed:	364
Ftr Multistory Acres:					Unemployed Pct:	8.12
Assess Cadmium :					Radius:	.5
Clnup Cadmium :					Actvy Funded:	
Assess Chromium :					Redev Lvrgd Srcs:	
Clnup Chromium :					AA Amt Funding:	
Assess Copper :					Flag Clnup Trmt Tech:	
Clnup Copper :					Excavation Disposal:	
Assess Iron :					Extrctn of Cntmnts:	
Clnup Iron :					Removal of Mats:	
Assess Nickel :					Rdctn of Cntmnts:	
Clnup Nickel :					Clnup of Structures:	
Assess Selenium :					Env EC Required:	
Clnup Selenium :					Flag EC Cover Tech:	
Assess Mercury :					Flag EC Security:	
Clnup Mercury :					Flag EC Immbliztn:	
Assess ArsenIC :					Flag EC Eng Barriers:	
Clnup ArsenIC :					Flag EC Other:	
Assess Bldg Mats :					Env IC in Place:	
Clnup Bldg Mats :					Env EC in Place:	
Assess oorair :					Env Clnup Jobs:	
Clnup oorair :					Sect 128 A State Trbl:	
Assess None :					Multipurpose:	
Clnup None :					Clnup Cst Shr Amt:	
Assess Pesticides :					RLF Loan Amount:	
Clnup Pesticides :					RLF Ln Cst Shr Amt:	
Assess Unknown :					Pro Income Amt:	
Clnup Unknown :					Dt RLF Loan Signed:	
Assess Svocs :					Repayment Period:	
Clnup Svocs :					Interest Rate:	
Clnup Unkn Media :					RLF Subgrant Amt:	
Redev Cmpltn Date:					Cost Share Amt:	
Pro Code:	BP				Env Pro Income Amt:	
FCA Fy:					Dt RLF Sbgrnt Signd:	
Flag EC in Place:					Clnup Actvy Funded:	
Flag EC Required:					Below Poverty:	1601
RFR Notation:					Below Poverty Pct:	35.71
Gpa Type ID:	1				Median Income:	5324
Clnup Doc:	N				Low Income:	2925
Awp Catalyst Yn:					Low Income Pct:	65.25
Flag Prop Not Enrld:						
Redev Fund Entity:						

Map Key	Number of Records	Direction	Distance (mi/ft)	Elev/Diff (ft)	Site	DB
---------	-------------------	-----------	------------------	----------------	------	----

Gpa Type Desc: Phase I Environmental Assessment

AA Actvy Funded:
 AA Source of Funding:
 Clnup Trmt Tech Info:
 EC Data Address:
 EC Addl Info:
 Env IC Data Address:
 Other Forms of Doc:
 IC Addl Info:

Highlights: Former Use: The Jefferson-Genesee Site 48 is part of an assemblage of many properties located at the intersection of Genesee and Jefferson Street along the Kensington Expressway, the primary gateway into the City of Buffalo. Said property is vacant residential land and consists of a former dwelling/storefront with potential fill from unknown sources.

Property Alias:
 Ctmnt Found:
 Ctmnt Cleanedup:
 Ctmnt Rec:

Media Affected:

Unknown

150	10 of 10	SSW	0.13 / 704.44	629.12 / -18	Jefferson-Genesee Site 49 477 Carlton Street Buffalo NY 14204	FED BROWNFIELDS
---------------------	----------	-----	---------------	--------------	---	-----------------

Property ID:	72221	BF Property (Map):	72221
Lat Measure:	42.89584	Latitude (Map):	42.89584
Long Measure:	-78.85633	Longitude (Map):	-78.85633
Property Name:	Jefferson-Genesee Site 49		
Address:	477 Carlton Street		
City:	Buffalo		
State Code:	NY		
Zip Code:	14204		
Primary Name (Map):	JEFFERSON-GENESEE SITE 49		
Location Address (Map):	477 CARLTON STREET		
City Name (Map):	BUFFALO		
County Name (Map):	NIAGARA		
State Code (Map):	NY		
Postal Code (Map):	14204		

Brownfields Details

Registry I:	110038761596	EPA ID:	
EPA Region:	02	BF RLF Gra:	
Cat No:	04120103	BF RLF Pil:	
RCRA Handl:		BF Assess :	Y
RCRA Curre:		BF Cleanup:	
RCRA Remed:		BF Tba Ind:	
RCRA Const:		BF 128a In:	
RCRA El He:		BF IC Code:	N
RCRA El Gm:		BF IC Gc I:	U
RCRA Rem 1:		BF IC Ep I:	U
RCRA Ec Gw:		BF IC ID I:	U
RCRA Ec Ng:		BF IC Pr I:	U
RCRA IC Ep:		FF Brac In:	
RCRA IC Gc:		BF RLF Ind:	
RCRA IC ID:		BF Assess1:	
RCRA IC Pr:		BF Multipu:	
FF RCRA In:		BF Awp Ind:	
RCRA Trans:		BF Showcas:	
RCRA Tra 1:		BF 128a P :	
RCRA Ec Co:		LUST Relea:	
RCRA IC Co:		LUST Award:	
RCRA Gpra :		LUST State:	
RCRA Rem 2:		Congressio:	NY-26

Map Key	Number of Records	Direction	Distance (mi/ft)	Elev/Diff (ft)	Site	DB
RCRA Dru 1:					FD Agency :	
SF Site ID:					FD Listing:	
SF Ec Ind:					FD Non NPL:	
SF El Gm C:					FD RCRA Ha:	
SF El He C:					FD RCRA Ca:	
SF IC Ind:					FD SF NPL :	
SF NPL Cod:					FD FF Ind:	
SF NPL C 1:					FD Ej Code:	
SF Admin F:					FD Brac In:	
FF And Sit:					FD Federal:	
FF SF Ind:					FD Hrs Sco:	
Map Symbol:	B				FD Ongoing:	
Data Refre:	29-Jul-2022				FD NPL Sta:	
GIS Refres:					FD Non N 1:	
New Site:					FD RCRA Gw:	
Repow Ref :			https://cimc.epa.gov/ords/cimc/f?p=CIMC:REPOWER::::P33_REF:18782		FD RCRA He:	
EPAOSC Sit:					FD GMS Sur:	
EPAOSC Res:					FD Hes Sur:	
EPAOSC R 1:					FD SF Site:	
EPAOSC Sta:					FD Brac Ro:	
EPAOSC Inc:					Stimulus S:	
Desc :					Stimulus B:	
Ind Name:						
Cat Name:			Buffalo-Eighteenmile			
Sub Name:			Buffalo-Eighteenmile			
Primary Name:			JEFFERSON-GENESEE SITE 49			
RCRA Drupa:						
Url:			https://obipublic11.epa.gov/analytics/saw.dll?PortalPages&Action=Navigate&col1=ACRES_GRANT_EXPORT.PROPERTY_ID&val1=%2272221.0%22&PortalPath=/shared/CIMC/_portal/CIMC&Page=Profile+Page			
Census Url:			https://ejscreen.epa.gov/mapper/demogreportpdf.aspx?report=census2010sf1&coords=-78.85633%2C42.89584&featype=point&radius=1.0			
ACS Url:			https://ejscreen.epa.gov/mapper/demogreportpdf.aspx?report=acs2017&coords=-78.85633%2C42.89584&featype=point&radius=1.0			
SF Site Na:					UST Status:	
SF Non Npl:					UST Substa:	
SF Non N 1:					UST Landus:	
SF Non N 3:					UST SPA Wa:	
ERR Lat Lo:					UST SPA Fa:	
REPOW BF:		SG			UST WHPA W:	
REPOW SF:					UST WHPA F:	
REPOW RCRA:					UST Open:	
REPOW Ref1:		18782			UST Closed:	
RCRA Han 1:					LUST ID:	
RCRA Rau I:					Saa Site:	
BF Propert:			72221-			
REPOW Re 1:			RE-Powering Site Profile			
BF Prope 1:			Jefferson-Genesee Site 49			
SF Non N 2:						
Cleanups In My Community (CIMC)						
Grant ID:	37245916				ASMT Cntrl Sub :	
Grant Type:	Assessment				Cleanup Cntrl Sub :	
EPA Region:	02				ASMT Asbestos :	
Ownership Entity:					Cleanup Asbestos :	
Latitude Measure:	42.89584				ASMT PcbS :	
Longitude Measure:	-78.85633				Cleanup PcbS :	
Flag Cleanup Reqd:	U				ASMT VocS :	
Flag IC Required:	N				Cleanup VocS :	
Stcntrbg:					ASMT Lead :	
Property Size:	.07				Cleanup Lead :	
Flag IC in Place:					ASMT Oth Metal :	
IC in Place Date:					Cleanup Oth Metal :	
Prop Cntrl :					ASMT Pahs :	
Gov Cntrl :					Cleanup Pahs :	

Permit Tools :					ASMT Oth Cont:	
Info DevICes :					Cleanup Oth Cont:	
Prop Fnding Type Cd:					ASMT Air :	
Ownshp Changed :					Cleanup Air :	
Sfilp Factor :					ASMT Drk Wat:	
Source Mapscale No:					Cleanup Drk Wat:	
Past Cml Acres:					ASMT Grd Water:	
Future Cml Acres:					Cleanup Grd Water:	
Past Grnspc Acres:					ASMT Sediments :	
Future Grnspc Acres:					Cleanup Sediments :	
Past Acres:					ASMT Soil :	
Future Acres:					Cleanup Soil :	
Past Res Acres:					ASMT Srf Water :	
Future Res Acres:					Cleanup Srf Water :	
St Enrollment Dt:					Other Media :	
St Enrollment ID:					Unknown Media :	Y
St NFA Dt:					Ready For Reuse :	N
Assess Petrol Prod :					Assess Amount:	128
Cleanup Petrol Prod :					Assess Fnd Ent Nm:	
Assess Start Dt:	05/01/2007				Photo Available :	
Assess Cmpltn Dt:	09/13/2007				Video Available :	
Cleanup Start Dt:					Cleanup Acres:	
Cleanup Cmpltn Dt:					Cleanup Amount:	
Redev Start Dt:					Redev Acres:	
Redev Cleanup Jobs:					Redev Amount:	

Grant Recipient Nm: Niagara County
 PropertyNm: Jefferson-Genesee Site 49
 Address: 477 Carlton Street
 City: Buffalo
 State Code: NY
 Zip Code: 14204
 Local Parcel No: 111.26-1-11
 Current Owner: City of Buffalo

IC Data Address:
 Horizontal Collection Method:
 Reference Point:
 Horizontal Reference Datum:
 Other Description:
 Other Desc Cleaned Up:
 Assess Type: Phase I Environmental Assessment
 Assess Fund Entity: US EPA - Brownfields Assessment Cooperative Agreement
 Cleanup Funding EntityNm:
 Cleanup Fund Entity:
 Redev Funding Entity Nm:
 Desc Hist:

The Jefferson-Genesee Site 49 is part of an assemblage of many properties located at the intersection of Genesee and Jefferson Street along the Kensington Expressway, the primary gateway into the City of Buffalo. Said property is vacant residential land and consists of a former dwelling/storefront with potential fill from unknown sources.

Accmplisht Cnt Flag:	N	Vacant Housing:	861
Coop Agreement No:	99290801	Vacant Housing Pct:	30.94
Past Mltistry Acres:		Total Unemployed:	364
Ftr Multistory Acres:		Unemployed Pct:	8.12
Assess Cadmium :		Radius:	.5
Clnup Cadmium :		Actvy Funded:	
Assess Chromium :		Redev Lvrgd Srcs:	
Clnup Chromium :		AA Amt Funding:	
Assess Copper :		Flag Clnup Trmt Tech:	
Clnup Copper :		Excavation Disposal:	
Assess Iron :		Extrctn of Cntmnts:	
Clnup Iron :		Removal of Mats:	
Assess Nickel :		Rdctn of Cntmnts:	
Clnup Nickel :		Clnup of Structures:	
Assess Selenium :		Env EC Required:	
Clnup Selenium :		Flag EC Cover Tech:	
Assess Mercury :		Flag EC Security:	
Clnup Mercury :		Flag EC Immblyztn:	
Assess ArsenIC :		Flag EC Eng Barriers:	
Clnup ArsenIC :		Flag EC Other:	
Assess Bldg Mats :		Env IC in Place:	

Map Key	Number of Records	Direction	Distance (mi/ft)	Elev/Diff (ft)	Site	DB
<i>Clnup Bldg Mats :</i>					<i>Env EC in Place:</i>	
<i>Assess oorair :</i>					<i>Env Clnup Jobs:</i>	
<i>Clnup oorair :</i>					<i>Sect 128 A State Trbl:</i>	
<i>Assess None :</i>					<i>Multipurpose:</i>	
<i>Clnup None :</i>					<i>Clnup Cst Shr Amt:</i>	
<i>Assess Pesticides :</i>					<i>RLF Loan Amount:</i>	
<i>Clnup Pesticides :</i>					<i>RLF Ln Cst Shr Amt:</i>	
<i>Assess Unknown :</i>					<i>Pro Income Amt:</i>	
<i>Clnup Unknown :</i>					<i>Dt RLF Loan Signed:</i>	
<i>Assess Svocs :</i>					<i>Repayment Period:</i>	
<i>Clnup Svocs :</i>					<i>Interest Rate:</i>	
<i>Clnup Unkn Media :</i>					<i>RLF Subgrant Amt:</i>	
<i>Redev Cmpltn Date:</i>					<i>Cost Share Amt:</i>	
<i>Pro Code:</i>	BP				<i>Env Pro Income Amt:</i>	
<i>FCA Fy:</i>					<i>Dt RLF Sbrgrnt Signd:</i>	
<i>Flag EC in Place:</i>					<i>Clnup Actvy Funded:</i>	
<i>Flag EC Required:</i>					<i>Below Poverty:</i>	1601
<i>RFR Notation:</i>					<i>Below Poverty Pct:</i>	35.71
<i>Gpa Type ID:</i>	1				<i>Median Income:</i>	5324
<i>Clnup Doc:</i>	N				<i>Low Income:</i>	2925
<i>Awp Catalyst Yn:</i>					<i>Low Income Pct:</i>	65.25
<i>Flag Prop Not Enrld:</i>						
<i>Redev Fund Entity:</i>						
<i>Gpa Type Desc:</i>		Phase I Environmental Assessment				
<i>AA Actvy Funded:</i>						
<i>AA Source of Funding:</i>						
<i>Clnup Trmt Tech Info:</i>						
<i>EC Data Address:</i>						
<i>EC Addl Info:</i>						
<i>Env IC Data Address:</i>						
<i>Other Forms of Doc:</i>						
<i>IC Addl Info:</i>						
<i>Highlights:</i>		Former Use: The Jefferson-Genesee Site 49 is part of an assemblage of many properties located at the intersection of Genesee and Jefferson Street along the Kensington Expressway, the primary gateway into the City of Buffalo. Said property is vacant residential land and consists of a former dwelling/storefront with potential fill from unknown sources.				
<i>Property Alias:</i>						
<i>Ctmnt Found:</i>						
<i>Ctmnt Cleanedup:</i>						
<i>Ctmnt Rec:</i>						
<i>Media Affected:</i>						
	Unknown					

151	1 of 3	W	0.13 / 704.67	638.93 / -9	Diarsenol Co., Kingsley Park Kingsley Street Buffalo NY 14208	SHWS
<i>Site Code:</i>	56621			<i>Latitude:</i>	42.908860600	
<i>Site Code (Web):</i>	915124			<i>Longitude:</i>	-78.850855980	
<i>HW Code:</i>	915124			<i>Latitude (Web):</i>		
<i>SWIS:</i>	1502			<i>Longitude (Web):</i>		
<i>Site Class:</i>	04			<i>X Coord (Web):</i>	-78.85085598	
<i>Site Class (Web):</i>	4			<i>Y Coord (Web):</i>	42.9088606	
<i>Program:</i>	HW			<i>Record Added:</i>	1999-11-18 12:00:00	
<i>Acres:</i>	2.216			<i>Record Update:</i>	2022-02-07 09:39:00	
<i>Town:</i>	Buffalo (c)			<i>Updated by:</i>	AECAPRIO	
<i>County:</i>	Erie			<i>Address1 (GIS):</i>	Kingsley Street	
<i>Region:</i>	9			<i>Address2 (GIS):</i>		
<i>County (Web):</i>	Erie			<i>Locality (GIS):</i>	Buffalo	
<i>Site code (GIS):</i>	915124			<i>Zipcode (GIS):</i>	14208	
<i>Site name (GIS):</i>	Diarsenol Co., Kingsley Park			<i>County (GIS):</i>	Erie	
<i>Program (GIS):</i>	HW			<i>Site Class (GIS):</i>	04	
<i>Site Class Desc (Web):</i>						
<i>Site Class Desc:</i>		This classification is assigned to a site that has been properly closed but that requires continued site management consisting of operation, maintenance and/or monitoring. Class 4 is appropriate for a site where remedial construction actions have been completed for all operable units, but the site has not necessarily been brought into				

Map Key	Number of Records	Direction	Distance (mi/ft)	Elev/Diff (ft)	Site	DB
---------	-------------------	-----------	------------------	----------------	------	----

Assess DOH: compliance with standards, criteria, or guidance (e.g., a groundwater extraction and treatment system has been installed and is operating properly but groundwater standards have not been achieved yet). The Record of Decision should define the remedial action objectives that need to be achieved during site management. If a Certificate of Completion (CoC) is to be issued for a site, the CoC is issued concurrently with the reclassification. Remedial activities to address soil contamination conducted at the site and at some nearby off-site properties have effectively reduced the potential for exposure to site-related contaminants. People are not drinking the contaminated groundwater because the area is served by a public water supply that is not affected by this contamination.

Data Source:
Description:

Location: The Diarsenol Co., Kingsley Park site is an approximately 2.216-acre site located in a residential neighborhood on Kingsley Street in the City of Buffalo, Erie County. Site Features: The site is a flat, grass covered lot with no buildings. Fencing surrounds much of the site. Current Zoning and Land Use: The site is currently a park owned by the City of Buffalo. Past Use of the Site: The Diarsenol Company occupied the property on Kingsley Street adjacent to the site starting in about 1900. Diarsenol manufactured medications containing arsenic at their facility from the early 1900s until the 1940s. They reportedly used this site for disposal of waste materials from their plant. The site was occupied by various owners from the 1940s until 1967, when it was acquired by the City of Buffalo. The site has been used as a public park and playground since 1972. Site Geology and Hydrology: The Site is currently covered with topsoil overlying clean fill and native clay. Minimal shallow-groundwater contamination is still present in an area proximal to the groundwater collection system.

Assessment:

Remediation at the Site is complete. Prior to remediation, the primary contaminant of concern was arsenic in soil and groundwater. Remedial actions have successfully achieved soil cleanup objectives for restricted-residential use. Residual contamination in soil and groundwater is being managed under a Site Management Plan.

Materials Information

Waste Name:	ARSENIC	Waste Quantity:	UNKNOWN
Waste Code:			

Owner Information

Sub Type:	C01	Owner Street:	65 Niagara Square
Own Op:	01	Owner Street 2:	Room 505
Owner Name:	Andrew Rabb	Owner City:	BUFFALO
Owner Company:	City of Buffalo Department of Parks and Recreation	Owner State:	NY
Country:	United States of America	Owner Zip:	14202
Sub Type:	NNN	Owner Street:	84 Kingsley Street
Own Op:	04	Owner Street 2:	
Owner Name:		Owner City:	Buffalo
Owner Company:	Diarsenol Company	Owner State:	NY
Country:	United States of America	Owner Zip:	14208
Sub Type:	NNN	Owner Street:	
Own Op:	03	Owner Street 2:	
Owner Name:		Owner City:	
Owner Company:	DIARSENOL COMPANY	Owner State:	ZZ
Country:	United States of America	Owner Zip:	

HW Extra Information

Dump:	True	Dell:	False
Structure:	False	Updated By:	INITIAL
Lagoon:	False	Record Added:	1999-11-18 12:00:00
Landfill:	False	Record Updated:	1999-11-18 12:00:00
Pond:	False	Latitude:	42:54:32:0
Disposal Start:	unknown	Longitude:	78:51:04:0
Disposal Terminate:	1951		

Projects Information

Map Key	Number of Records	Direction	Distance (mi/ft)	Elev/Diff (ft)	Site	DB
Project Code:	04				Code Name:	Remedial Design
Project Desc:	Remedial Design				Operable Unit ID:	3119
Project Refer Name:					Operable Unit:	01
End Date:	1994-09-01 00:00:00				Operable Unit Desc:	REMEDIAL PROGRAM
End Status:	ACT					
Project Code:	05				Code Name:	Remedial Action
Project Desc:	Remedial Action				Operable Unit ID:	3120
Project Refer Name:					Operable Unit:	01A
End Date:	1992-01-01 00:00:00				Operable Unit Desc:	IRM - Soil Removal
End Status:	ACT					
Project Code:	02				Code Name:	Remedial Investigation
Project Desc:	Remedial Investigation				Operable Unit ID:	3119
Project Refer Name:					Operable Unit:	01
End Date:	1994-03-01 00:00:00				Operable Unit Desc:	REMEDIAL PROGRAM
End Status:	ACT					
Project Code:	05				Code Name:	Remedial Action
Project Desc:	Remedial Action				Operable Unit ID:	3119
Project Refer Name:					Operable Unit:	01
End Date:	1994-12-01 00:00:00				Operable Unit Desc:	REMEDIAL PROGRAM
End Status:	ACT					
Project Code:	04				Code Name:	Remedial Design
Project Desc:	Remedial Design				Operable Unit ID:	3120
Project Refer Name:					Operable Unit:	01A
End Date:	1991-03-01 00:00:00				Operable Unit Desc:	IRM - Soil Removal
End Status:	ACT					
Project Code:	01				Code Name:	Site Characterization
Project Desc:	Site Characterization				Operable Unit ID:	3119
Project Refer Name:					Operable Unit:	01
End Date:	1990-08-01 00:00:00				Operable Unit Desc:	REMEDIAL PROGRAM
End Status:	ACT					

Environmental Remediation

Contaminants: arsenic
Operable Unit: 01A

Contaminants: arsenic
Operable Unit: 0

Contaminants: arsenic
Operable Unit: 1

151	2 of 3	W	0.13 / 704.67	638.93 / -9	Diarsenol Co., Kingsley Park Kingsley Street Buffalo NY 14208	INST
Site Code:	56621				Site Code (Web):	915124
HW Code:	915124				Site Class (Web):	4
Site Class:	04				Address 1 (Web):	Kingsley Street
Control Type:	INST				Locality (Web):	Buffalo
Program:	HW				ZIP Code (Web):	14208
Program Desc:	HW				County (Web):	Erie
SWIS:	1502				X Coord (Web):	-78.85085598
Site Address:	Kingsley Street				Y Coord (Web):	42.9088606
City:	Buffalo				Latitude (Web):	
ZIP:	14208				Longitude (Web):	
County:	Erie				Acres:	2.216
Region:	9				Record Updated:	2022-02-07 09:39:00
Town:	Buffalo (c)				Address 1 (GIS):	Kingsley Street
Latitude:	42.908860600				Address 2 (GIS):	
Longitude:	-78.850855980				Locality (GIS):	Buffalo
Record Added:	1999-11-18 12:00:00				Zipcode (GIS):	14208

Map Key	Number of Records	Direction	Distance (mi/ft)	Elev/Diff (ft)	Site	DB
---------	-------------------	-----------	------------------	----------------	------	----

Updated By:	AECAPRIO				County (GIS):	Erie
Sitecode (GIS):	915124				Program (GIS):	HW
Site Class (GIS):	04				Source:	
Site Name:	Diarsenol Co., Kingsley Park					
Site Name (Web):	Diarsenol Co., Kingsley Park					
Site Name (GIS):	Diarsenol Co., Kingsley Park					
Address 2 (Web):						
Site Class Desc:	This classification is assigned to a site that has been properly closed but that requires continued site management consisting of operation, maintenance and/or monitoring. Class 4 is appropriate for a site where remedial construction actions have been completed for all operable units, but the site has not necessarily been brought into compliance with standards, criteria, or guidance (e.g., a groundwater extraction and treatment system has been installed and is operating properly but groundwater standards have not been achieved yet). The Record of Decision should define the remedial action objectives that need to be achieved during site management. If a Certificate of Completion (CoC) is to be issued for a site, the CoC is issued concurrently with the reclassification.					

Site Class Desc (Web):
Assess DOH: Remedial activities to address soil contamination conducted at the site and at some nearby off-site properties have effectively reduced the potential for exposure to site-related contaminants. People are not drinking the contaminated groundwater because the area is served by a public water supply that is not affected by this contamination.

Description:

Location: The Diarsenol Co., Kingsley Park site is an approximately 2.216-acre site located in a residential neighborhood on Kingsley Street in the City of Buffalo, Erie County. Site Features: The site is a flat, grass covered lot with no buildings. Fencing surrounds much of the site. Current Zoning and Land Use: The site is currently a park owned by the City of Buffalo. Past Use of the Site: The Diarsenol Company occupied the property on Kingsley Street adjacent to the site starting in about 1900. Diarsenol manufactured medications containing arsenic at their facility from the early 1900s until the 1940s. They reportedly used this site for disposal of waste materials from their plant. The site was occupied by various owners from the 1940s until 1967, when it was acquired by the City of Buffalo. The site has been used as a public park and playground since 1972. Site Geology and Hydrology: The Site is currently covered with topsoil overlying clean fill and native clay. Minimal shallow-groundwater contamination is still present in an area proximal to the groundwater collection system.

Assessment:

Remediation at the Site is complete. Prior to remediation, the primary contaminant of concern was arsenic in soil and groundwater. Remedial actions have successfully achieved soil cleanup objectives for restricted-residential use. Residual contamination in soil and groundwater is being managed under a Site Management Plan.

Controls Information

Control Code:	33	Record Added Date:	2004-07-14 10:13:00
Control Name:	O&M Plan	Record Updated Date:	2020-02-04 10:59:08.940000000
Control Type:	INST	In Place Date:	1994-12-01 00:00:00
Updated By:	MEKUCZKA		
Control Code:	A	Record Added Date:	2004-07-14 10:13:00
Control Name:	Deed Restriction	Record Updated Date:	2020-02-04 10:59:08.940000000
Control Type:	INST	In Place Date:	1994-12-01 00:00:00
Updated By:	MEKUCZKA		

Materials Information

Waste Name:	ARSENIC	Waste Quantity:	UNKNOWN
Waste Code:			

Owner Information

Owner Op:	04	Owner Street 2:	
Sub Type:	NNN	Owner City:	Buffalo
Owner Name:		Owner State:	NY
Owner Company:	Diarsenol Company	Owner ZIP:	14208
Owner Street:	84 Kingsley Street	Country:	United States of America
Owner Op:	03	Owner Street 2:	
Sub Type:	NNN	Owner City:	
Owner Name:		Owner State:	ZZ
Owner Company:	DIARSENOL COMPANY	Owner ZIP:	

Map Key	Number of Records	Direction	Distance (mi/ft)	Elev/Diff (ft)	Site	DB
---------	-------------------	-----------	------------------	----------------	------	----

Owner Street:				Country:	United States of America	
Owner Op:	01			Owner Street 2:	Room 505	
Sub Type:	C01			Owner City:	BUFFALO	
Owner Name:	Andrew Rabb			Owner State:	NY	
Owner Company:	City of Buffalo Department of Parks and Recreation			Owner ZIP:	14202	
Owner Street:	65 Niagara Square			Country:	United States of America	

HW Extra Information

Dump:	True	Disposal Start:	unknown
Structure:	False	Disposal Terminate:	1951
Lagoon:	False	Latitude:	42:54:32:0
Landfill:	False	Longitude:	78:51:04:0
Pond:	False	Record Added:	1999-11-18 12:00:00
Dell:	False	Record Updated:	1999-11-18 12:00:00
Updated By:	INITIAL		

Projects Information

Project Code:	04	Operable Unit ID:	3120
Project Desc:	Remedial Design	Operable Unit:	01A
Project Refer Name:		Operable Unit Desc:	IRM - Soil Removal
End Date:	1991-03-01 00:00:00	Code Name:	Remedial Design
End Status:	ACT		
Project Code:	05	Operable Unit ID:	3120
Project Desc:	Remedial Action	Operable Unit:	01A
Project Refer Name:		Operable Unit Desc:	IRM - Soil Removal
End Date:	1992-01-01 00:00:00	Code Name:	Remedial Action
End Status:	ACT		
Project Code:	04	Operable Unit ID:	3119
Project Desc:	Remedial Design	Operable Unit:	01
Project Refer Name:		Operable Unit Desc:	REMEDIAL PROGRAM
End Date:	1994-09-01 00:00:00	Code Name:	Remedial Design
End Status:	ACT		
Project Code:	05	Operable Unit ID:	3119
Project Desc:	Remedial Action	Operable Unit:	01
Project Refer Name:		Operable Unit Desc:	REMEDIAL PROGRAM
End Date:	1994-12-01 00:00:00	Code Name:	Remedial Action
End Status:	ACT		
Project Code:	01	Operable Unit ID:	3119
Project Desc:	Site Characterization	Operable Unit:	01
Project Refer Name:		Operable Unit Desc:	REMEDIAL PROGRAM
End Date:	1990-08-01 00:00:00	Code Name:	Site Characterization
End Status:	ACT		
Project Code:	02	Operable Unit ID:	3119
Project Desc:	Remedial Investigation	Operable Unit:	01
Project Refer Name:		Operable Unit Desc:	REMEDIAL PROGRAM
End Date:	1994-03-01 00:00:00	Code Name:	Remedial Investigation
End Status:	ACT		

151	3 of 3	W	0.13 / 704.67	638.93 / -9	Diarsenol Co., Kingsley Park Kingsley Street Buffalo NY 14208	ENG
---------------------	--------	---	---------------	-------------	---	-----

Site Code:	56621	Site Code (Web):	915124
HW Code:	915124	Site Class (Web):	4
Site Class:	04	Address 1 (Web):	Kingsley Street
Control Type:	ENG	Locality (Web):	Buffalo
Program:	HW	ZIP Code (Web):	14208

Program Desc:	HW				County (Web):	Erie
SWIS:	1502				X Coord (Web):	-78.85085598
Acres:	2.216				Y Coord (Web):	42.9088606
Site Address:	Kingsley Street				Latitude (Web):	
City:	Buffalo				Longitude (Web):	
ZIP:	14208				Record Updated:	2022-02-07 09:39:00
County:	Erie				Address 1 (GIS):	Kingsley Street
Region:	9				Address 2 (GIS):	
Town:	Buffalo (c)				Locality (GIS):	Buffalo
Latitude:	42.908860600				ZIP code (GIS):	14208
Longitude:	-78.850855980				County (GIS):	Erie
Record Added:	1999-11-18 12:00:00				Source:	
Updated By:	AECAPRIO				Site Code (GIS):	915124
Program (GIS):	HW				Site Class (GIS):	04

Site Name: Diarsenol Co., Kingsley Park
Site Name (Web): Diarsenol Co., Kingsley Park
Site Name (GIS): Diarsenol Co., Kingsley Park

Address 2 (Web):
Assess DOH: Remedial activities to address soil contamination conducted at the site and at some nearby off-site properties have effectively reduced the potential for exposure to site-related contaminants. People are not drinking the contaminated groundwater because the area is served by a public water supply that is not affected by this contamination.

Site Class Desc (Web):
Site Class Desc: This classification is assigned to a site that has been properly closed but that requires continued site management consisting of operation, maintenance and/or monitoring. Class 4 is appropriate for a site where remedial construction actions have been completed for all operable units, but the site has not necessarily been brought into compliance with standards, criteria, or guidance (e.g., a groundwater extraction and treatment system has been installed and is operating properly but groundwater standards have not been achieved yet). The Record of Decision should define the remedial action objectives that need to be achieved during site management. If a Certificate of Completion (CoC) is to be issued for a site, the CoC is issued concurrently with the reclassification.

Description:

Location: The Diarsenol Co., Kingsley Park site is an approximately 2.216-acre site located in a residential neighborhood on Kingsley Street in the City of Buffalo, Erie County. Site Features: The site is a flat, grass covered lot with no buildings. Fencing surrounds much of the site. Current Zoning and Land Use: The site is currently a park owned by the City of Buffalo. Past Use of the Site: The Diarsenol Company occupied the property on Kingsley Street adjacent to the site starting in about 1900. Diarsenol manufactured medications containing arsenic at their facility from the early 1900s until the 1940s. They reportedly used this site for disposal of waste materials from their plant. The site was occupied by various owners from the 1940s until 1967, when it was acquired by the City of Buffalo. The site has been used as a public park and playground since 1972. Site Geology and Hydrology: The Site is currently covered with topsoil overlying clean fill and native clay. Minimal shallow-groundwater contamination is still present in an area proximal to the groundwater collection system.

Assessment:

Remediation at the Site is complete. Prior to remediation, the primary contaminant of concern was arsenic in soil and groundwater. Remedial actions have successfully achieved soil cleanup objectives for restricted-residential use. Residual contamination in soil and groundwater is being managed under a Site Management Plan.

Controls Information

Control Code:	17	Record Added Date:	2004-07-14 10:13:00
Control Name:	Leachate Collection	Record Updated Date:	2020-02-04 10:59:08.940000000
Control Type:	ENG	Updated By:	MEKUCZKA
In Place Date:	1994-12-01 00:00:00		

Materials Information

Waste Name:	ARSENIC	Waste Quantity:	UNKNOWN
Waste Code:			

Owner Information

Own Op:	03	Owner Street:	
Sub Type:	NNN	Owner Street 2:	
Owner Name:		Owner City:	
Owner Company:	DIARSENOL COMPANY	Owner State:	ZZ

Country:	United States of America	Owner ZIP:	
Own Op:	04	Owner Street:	84 Kingsley Street
Sub Type:	NNN	Owner Street 2:	
Owner Name:		Owner City:	Buffalo
Owner Company:	Diarsenol Company	Owner State:	NY
Country:	United States of America	Owner ZIP:	14208
Own Op:	01	Owner Street:	65 Niagara Square
Sub Type:	C01	Owner Street 2:	Room 505
Owner Name:	Andrew Rabb	Owner City:	BUFFALO
Owner Company:	City of Buffalo Department of Parks and Recreation	Owner State:	NY
Country:	United States of America	Owner ZIP:	14202

HW Extra Information

Dump:	True	Disposal Started:	unknown
Structure:	False	Disposal Terminate:	1951
Lagoon:	False	Latitude:	42:54:32:0
Landfill:	False	Longitude:	78:51:04:0
Pond:	False	Record Added:	1999-11-18 12:00:00
Dell:	False	Record Updated:	1999-11-18 12:00:00
Updated by:	INITIAL		

Projects Information

Project Code:	04	Operable Unit ID:	3119
Project Desc:	Remedial Design	Operable Unit:	01
Project Refer Name:		Operable Unit Desc:	REMEDIAL PROGRAM
End Date:	1994-09-01 00:00:00	Code Name:	Remedial Design
End Status:	ACT		
Project Code:	02	Operable Unit ID:	3119
Project Desc:	Remedial Investigation	Operable Unit:	01
Project Refer Name:		Operable Unit Desc:	REMEDIAL PROGRAM
End Date:	1994-03-01 00:00:00	Code Name:	Remedial Investigation
End Status:	ACT		
Project Code:	01	Operable Unit ID:	3119
Project Desc:	Site Characterization	Operable Unit:	01
Project Refer Name:		Operable Unit Desc:	REMEDIAL PROGRAM
End Date:	1990-08-01 00:00:00	Code Name:	Site Characterization
End Status:	ACT		
Project Code:	04	Operable Unit ID:	3120
Project Desc:	Remedial Design	Operable Unit:	01A
Project Refer Name:		Operable Unit Desc:	IRM - Soil Removal
End Date:	1991-03-01 00:00:00	Code Name:	Remedial Design
End Status:	ACT		
Project Code:	05	Operable Unit ID:	3120
Project Desc:	Remedial Action	Operable Unit:	01A
Project Refer Name:		Operable Unit Desc:	IRM - Soil Removal
End Date:	1992-01-01 00:00:00	Code Name:	Remedial Action
End Status:	ACT		
Project Code:	05	Operable Unit ID:	3119
Project Desc:	Remedial Action	Operable Unit:	01
Project Refer Name:		Operable Unit Desc:	REMEDIAL PROGRAM
End Date:	1994-12-01 00:00:00	Code Name:	Remedial Action
End Status:	ACT		

Map Key	Number of Records	Direction	Distance (mi/ft)	Elev/Diff (ft)	Site	DB
---------	-------------------	-----------	------------------	----------------	------	----

Property ID:	72174				BF Property (Map):	72174
Lat Measure:	42.89584				Latitude (Map):	42.89584
Long Measure:	-78.85633				Longitude (Map):	-78.85633
Property Name:	Jefferson-Genesee Site 26					
Address:	736 Genesee Street					
City:	Buffalo					
State Code:	NY					
Zip Code:	14204					
Primary Name (Map):	JEFFERSON-GENESEE SITE 26					
Location Address (Map):	736 GENESEE STREET					
City Name (Map):	BUFFALO					
County Name (Map):	NIAGARA					
State Code (Map):	NY					
Postal Code (Map):	14204					

Brownfields Details

Registry I:	110038761168	EPA ID:	
EPA Region:	02	BF RLF Gra:	
Cat No:	04120103	BF RLF Pil:	
RCRA Handl:		BF Assess :	Y
RCRA Curre:		BF Cleanup:	
RCRA Remed:		BF Tba Ind:	
RCRA Const:		BF 128a In:	
RCRA EI He:		BF IC Code:	N
RCRA EI Gm:		BF IC Gc I:	U
RCRA Rem 1:		BF IC Ep I:	U
RCRA Ec Gw:		BF IC ID I:	U
RCRA Ec Ng:		BF IC Pr I:	U
RCRA IC Ep:		FF Brac In:	
RCRA IC Gc:		BF RLF Ind:	
RCRA IC ID:		BF Assess1:	
RCRA IC Pr:		BF Multipu:	
FF RCRA In:		BF Awp Ind:	
RCRA Trans:		BF Showcas:	
RCRA Tra 1:		BF 128a P :	
RCRA Ec Co:		LUST Relea:	
RCRA IC Co:		LUST Award:	
RCRA Gpra :		LUST State:	
RCRA Rem 2:		Congressio:	NY-26
RCRA Dru 1:		FD Agency :	
SF Site ID:		FD Listing:	
SF Ec Ind:		FD Non NPL:	
SF EI Gm C:		FD RCRA Ha:	
SF EI He C:		FD RCRA Ca:	
SF IC Ind:		FD SF NPL :	
SF NPL Cod:		FD FF Ind:	
SF NPL C 1:		FD Ej Code:	
SF Admin F:		FD Brac In:	
FF And Sit:		FD Federal:	
FF SF Ind:		FD Hrs Sco:	
Map Symbol:	B	FD Ongoing:	
Data Refre:	29-Jul-2022	FD NPL Sta:	
GIS Refres:		FD Non N 1:	
New Site:		FD RCRA Gw:	
Repow Ref :	https://cimc.epa.gov/ords/cimc/f?p=CIMC:REPOWER::::::P33_REF:16909	FD RCRA He:	
EPAOSC Sit:		FD GMS Sur:	
EPAOSC Res:		FD Hes Sur:	
EPAOSC R 1:		FD SF Site:	
EPAOSC Sta:		FD Brac Ro:	
EPAOSC Inc:		Stimulus S:	
Desc :		Stimulus B:	
Ind Name:			
Cat Name:	Buffalo-Eighteenmile		
Sub Name:	Buffalo-Eighteenmile		
Primary Name:	JEFFERSON-GENESEE SITE 26		

Map Key	Number of Records	Direction	Distance (mi/ft)	Elev/Diff (ft)	Site	DB
RCRA Drupa:						
Url:					https://obipublic11.epa.gov/analytics/saw.dll?PortalPages&Action=Navigate&col1=ACRES_GRANT_EXPORT.PROPERTY_ID&val1=%2272174.0%22&PortalPath=/shared/CIMC/_portal/CIMC&Page=Profile+Page	
Census Url:					https://ejsscreen.epa.gov/mapper/demogreportpdf.aspx?report=census2010sf1&coords=-78.85633%2C42.89584&featype=point&radius=1.0	
ACS Url:					https://ejsscreen.epa.gov/mapper/demogreportpdf.aspx?report=acs2017&coords=-78.85633%2C42.89584&featype=point&radius=1.0	
SF Site Na:					UST Status:	
SF Non Npl:					UST Substa:	
SF Non N 1:					UST Landus:	
SF Non N 3:					UST SPA Wa:	
ERR Lat Lo:					UST SPA Fa:	
REPOW BF:	SG				UST WHPA W:	
REPOW SF:					UST WHPA F:	
REPOW RCRA:					UST Open:	
REPOW Ref1:	16909				UST Closed:	
RCRA Han 1:					LUST ID:	
RCRA Rau I:					Saa Site:	
BF Propert:			72174-			
REPOW Re 1:			RE-Powering Site Profile			
BF Prope 1:			Jefferson-Genesee Site 26			
SF Non N 2:						

Cleanups In My Community (CIMC)

Grant ID:	37245916	ASMT Cntrl Sub :	
Grant Type:	Assessment	Cleanup Cntrl Sub :	
EPA Region:	02	ASMT Asbestos :	
Ownership Entity:		Cleanup Asbestos :	
Latitude Measure:	42.89584	ASMT PcbS :	
Longitude Measure:	-78.85633	Cleanup PcbS :	
Flag Cleanup Reqd:	U	ASMT Vocs :	
Flag IC Required:	N	Cleanup Vocs :	
Stcntrbg:		ASMT Lead :	
Property Size:	.11	Cleanup Lead :	
Flag IC in Place:		ASMT Oth Metal :	
IC in Place Date:		Cleanup Oth Metal :	
Prop Cntrl :		ASMT Pahs :	
Gov Cntrl :		Cleanup Pahs :	
Permit Tools :		ASMT Oth Cont:	
Info DevICes :		Cleanup Oth Cont:	
Prop Fnding Type Cd:		ASMT Air :	
Ownshp Changed :		Cleanup Air :	
Sflp Factor :		ASMT Drk Wat:	
Source Mapscale No:		Cleanup Drk Wat:	
Past Cml Acres:		ASMT Grd Water:	
Future Cml Acres:		Cleanup Grd Water:	
Past Grnspc Acres:		ASMT Sediments :	
Future Grnspc Acres:		Cleanup Sediments :	
Past Acres:		ASMT Soil :	
Future Acres:		Cleanup Soil :	
Past Res Acres:		ASMT Srf Water :	
Future Res Acres:		Cleanup Srf Water :	
St Enrollment Dt:		Other Media :	
St Enrollment ID:		Unknown Media :	Y
St NFA Dt:		Ready For Reuse :	N
Assess Petrol Prod :		Assess Amount:	128
Cleanup Petrol Prod :		Assess Fnd Ent Nm:	
Assess Start Dt:	05/01/2007	Photo Available :	
Assess Cmpltn Dt:	09/13/2007	Video Available :	
Cleanup Start Dt:		Cleanup Acres:	
Cleanup Cmpltn Dt:		Cleanup Amount:	
Redev Start Dt:		Redev Acres:	
Redev Cleanup Jobs:		Redev Amount:	
Grant Recipient Nm:	Niagara County		
PropertyNm:	Jefferson-Genesee Site 26		

Map Key	Number of Records	Direction	Distance (mi/ft)	Elev/Diff (ft)	Site	DB
Address:		736 Genesee Street				
City:		Buffalo				
State Code:		NY				
Zip Code:		14204				
Local Parcel No:		111.26-1-17				
Current Owner:		Lizzie Leslie				
IC Data Address:						
Horizontal Collection Method:						
Reference Point:						
Horizontal Reference Datum:						
Other Description:						
Other Desc Cleaned Up:						
Assess Type:		Phase I Environmental Assessment				
Assess Fund Entity:		US EPA - Brownfields Assessment Cooperative Agreement				
Cleanup Funding EntityNm:						
Cleanup Fund Entity:						
Redev Funding Entity Nm:						
Desc Hist:		The Jefferson-Genesee Site 26 is part of an assemblage of many properties located at the intersection of Genesee and Jefferson Street along the Kensington Expressway, the primary gateway into the City of Buffalo. Said property is a detached row building that is currently occupied by a vacant tavern.				
Accmplisht Cnt Flag:	N			Vacant Housing:	876	
Coop Agreement No:	99290801			Vacant Housing Pct:	31.25	
Past Mltistry Acres:				Total Unemployed:	376	
Ftr Multistory Acres:				Unemployed Pct:	8.35	
Assess Cadmium :				Radius:	.5	
Clnup Cadmium :				Actvy Funded:		
Assess Chromium :				Redev Lvrgd Srcs:		
Clnup Chromium :				AA Amt Funding:		
Assess Copper :				Flag Clnup Trmt Tech:		
Clnup Copper :				Excavation Disposal:		
Assess Iron :				Extrctn of Cntmnts:		
Clnup Iron :				Removal of Mats:		
Assess Nickel :				Rdctn of Cntmnts:		
Clnup Nickel :				Clnup of Structures:		
Assess Selenium :				Env EC Required:		
Clnup Selenium :				Flag EC Cover Tech:		
Assess Mercury :				Flag EC Security:		
Clnup Mercury :				Flag EC Immblyzn:		
Assess ArsenIC :				Flag EC Eng Barriers:		
Clnup ArsenIC :				Flag EC Other:		
Assess Bldg Mats :				Env IC in Place:		
Clnup Bldg Mats :				Env EC in Place:		
Assess oorair :				Env Clnup Jobs:		
Clnup oorair :				Sect 128 A State Trbl:		
Assess None :				Multipurpose:		
Clnup None :				Clnup Cst Shr Amt:		
Assess Pesticides :				RLF Loan Amount:		
Clnup Pesticides :				RLF Ln Cst Shr Amt:		
Assess Unknown :				Pro Income Amt:		
Clnup Unknown :				Dt RLF Loan Signed:		
Assess Svocs :				Repayment Period:		
Clnup Svocs :				Interest Rate:		
Clnup Unkn Media :				RLF Subgrant Amt:		
Redev Cmpltn Date:				Cost Share Amt:		
Pro Code:	BP			Env Pro Income Amt:		
FCA Fy:				Dt RLF Sbgmnt Signd:		
Flag EC in Place:				Clnup Actvy Funded:		
Flag EC Required:				Below Poverty:	1636	
RFR Notation:				Below Poverty Pct:	36.33	
Gpa Type ID:	1			Median Income:	6491	
Clnup Doc:	N			Low Income:	2967	
Awp Catalyst Yn:				Low Income Pct:	65.89	
Flag Prop Not Enrld:						
Redev Fund Entity:						
Gpa Type Desc:		Phase I Environmental Assessment				
AA Actvy Funded:						
AA Source of Funding:						
Clnup Trmt Tech Info:						

Map Key	Number of Records	Direction	Distance (mi/ft)	Elev/Diff (ft)	Site	DB
---------	-------------------	-----------	------------------	----------------	------	----

EC Data Address:
 EC Addl Info:
 Env IC Data Address:
 Other Forms of Doc:
 IC Addl Info:
 Highlights:

Former Use: The Jefferson-Genesee Site 26 is part of an assemblage of many properties located at the intersection of Genesee and Jefferson Street along the Kensington Expressway, the primary gateway into the City of Buffalo. Said property is a detached row building that is currently occupied by a vacant tavern.

Property Alias:
 Ctmnt Found:
 Ctmnt Cleanedup:
 Ctmnt Rec:

Media Affected:

Unknown

153	1 of 1	SSW	0.14 / 745.60	626.20 / -21	Jefferson-Genesee Site 25 734 Genesee Street Buffalo NY 14204	FED BROWNFIELDS
---------------------	--------	-----	------------------	-----------------	---	--------------------

Property ID:	72208	BF Property (Map):	72208
Lat Measure:	42.89584	Latitude (Map):	42.89584
Long Measure:	-78.85633	Longitude (Map):	-78.85633
Property Name:	Jefferson-Genesee Site 25		
Address:	734 Genesee Street		
City:	Buffalo		
State Code:	NY		
Zip Code:	14204		
Primary Name (Map):	JEFFERSON-GENESEE SITE 25		
Location Address (Map):	734 GENESEE STREET		
City Name (Map):	BUFFALO		
County Name (Map):	NIAGARA		
State Code (Map):	NY		
Postal Code (Map):	14204		

Brownfields Details

Registry I:	110038761505	EPA ID:	
EPA Region:	02	BF RLF Gra:	
Cat No:	04120103	BF RLF Pil:	
RCRA Handl:		BF Assess :	Y
RCRA Curre:		BF Cleanup:	
RCRA Remed:		BF Tba Ind:	
RCRA Const:		BF 128a In:	
RCRA EI He:		BF IC Code:	N
RCRA EI Gm:		BF IC Gc I:	U
RCRA Rem 1:		BF IC Ep I:	U
RCRA Ec Gw:		BF IC ID I:	U
RCRA Ec Ng:		BF IC Pr I:	U
RCRA IC Ep:		FF Brac In:	
RCRA IC Gc:		BF RLF Ind:	
RCRA IC ID:		BF Assess1:	
RCRA IC Pr:		BF Multipu:	
FF RCRA In:		BF Awp Ind:	
RCRA Trans:		BF Showcas:	
RCRA Tra 1:		BF 128a P :	
RCRA Ec Co:		LUST Relea:	
RCRA IC Co:		LUST Award:	
RCRA Gpra :		LUST State:	
RCRA Rem 2:		Congressio:	NY-26
RCRA Dru 1:		FD Agency :	
SF Site ID:		FD Listing:	
SF Ec Ind:		FD Non NPL:	
SF EI Gm C:		FD RCRA Ha:	
SF EI He C:		FD RCRA Ca:	

Map Key	Number of Records	Direction	Distance (mi/ft)	Elev/Diff (ft)	Site	DB
SF IC Ind:					FD SF NPL :	
SF NPL Cod:					FD FF Ind:	
SF NPL C 1:					FD Ej Code:	
SF Admin F:					FD Brac In:	
FF And Sit:					FD Federal:	
FF SF Ind:					FD Hrs Sco:	
Map Symbol:	B				FD Ongoing:	
Data Refre:	29-Jul-2022				FD NPL Sta:	
GIS Refres:					FD Non N 1:	
New Site:					FD RCRA Gw:	
Repow Ref :			https://cimc.epa.gov/ords/cimc/f?p=CIMC:REPOWER:::::P33_REF:28738		FD RCRA He:	
EPAOSC Sit:					FD GMS Sur:	
EPAOSC Res:					FD Hes Sur:	
EPAOSC R 1:					FD SF Site:	
EPAOSC Sta:					FD Brac Ro:	
EPAOSC Inc:					Stimulus S:	
Desc :					Stimulus B:	
Ind Name:						
Cat Name:		Buffalo-Eighteenmile				
Sub Name:		Buffalo-Eighteenmile				
Primary Name:		JEFFERSON-GENESEE SITE 25				
RCRA Drupa:						
Url:					https://obipublic11.epa.gov/analytics/saw.dll?PortalPages&Action=Navigate&col1=ACRES_GRANT_EXPORT.PROPERTY_ID&val1=%2272208.0%22&PortalPath=/shared/CIMC/_portal/CIMC&Page=Profile+Page	
Census Url:					https://ejsscreen.epa.gov/mapper/demogreportpdf.aspx?report=census2010sf1&coords=-78.85633%2C42.89584&featype=point&radius=1.0	
ACS Url:					https://ejsscreen.epa.gov/mapper/demogreportpdf.aspx?report=acs2017&coords=-78.85633%2C42.89584&featype=point&radius=1.0	
SF Site Na:					UST Status:	
SF Non Npl:					UST Substa:	
SF Non N 1:					UST Landus:	
SF Non N 3:					UST SPA Wa:	
ERR Lat Lo:					UST SPA Fa:	
REPOW BF:	SG				UST WHPA W:	
REPOW SF:					UST WHPA F:	
REPOW RCRA:					UST Open:	
REPOW Ref1:	28738				UST Closed:	
RCRA Han 1:					LUST ID:	
RCRA Rau I:					Saa Site:	
BF Propert:		72208-				
REPOW Re 1:		RE-Powering Site Profile				
BF Prope 1:		Jefferson-Genesee Site 25				
SF Non N 2:						

Cleanups In My Community (CIMC)

Grant ID:	37245916	ASMT Cntrl Sub :
Grant Type:	Assessment	Cleanup Cntrl Sub :
EPA Region:	02	ASMT Asbestos :
Ownership Entity:		Cleanup Asbestos :
Latitude Measure:	42.89584	ASMT PcbS :
Longitude Measure:	-78.85633	Cleanup PcbS :
Flag Cleanup Reqcd:	U	ASMT VocS :
Flag IC Required:	N	Cleanup VocS :
Stcntrbg:		ASMT Lead :
Property Size:	.07	Cleanup Lead :
Flag IC in Place:		ASMT Oth Metal :
IC in Place Date:		Cleanup Oth Metal :
Prop Cntrl :		ASMT Pahs :
Gov Cntrl :		Cleanup Pahs :
Permit Tools :		ASMT Oth Cont:
Info DevICes :		Cleanup Oth Cont:
Prop Fndng Type Cd:		ASMT Air :
Ownshp Changed :		Cleanup Air :
Sflp Factor :		ASMT Drk Wat:

Map Key	Number of Records	Direction	Distance (mi/ft)	Elev/Diff (ft)	Site	DB
Source Mapscale No:					Cleanup Drk Wat:	
Past Cml Acres:					ASMT Grd Water:	
Future Cml Acres:					Cleanup Grd Water:	
Past Grnspc Acres:					ASMT Sediments :	
Future Grnspc Acres:					Cleanup Sediments :	
Past Acres:					ASMT Soil :	
Future Acres:					Cleanup Soil :	
Past Res Acres:					ASMT Srf Water :	
Future Res Acres:					Cleanup Srf Water :	
St Enrollment Dt:					Other Media :	
St Enrollment ID:					Unknown Media :	Y
St NFA Dt:					Ready For Reuse :	N
Assess Petrol Prod :					Assess Amount:	128
Cleanup Petrol Prod :					Assess Fnd Ent Nm:	
Assess Start Dt:	05/01/2007				Photo Available :	
Assess Cmpltn Dt:	09/13/2007				Video Available :	
Cleanup Start Dt:					Cleanup Acres:	
Cleanup Cmpltn Dt:					Cleanup Amount:	
Redev Start Dt:					Redev Acres:	
Redev Cleanup Jobs:					Redev Amount:	
Grant Recipient Nm:		Niagara County				
PropertyNm:		Jefferson-Genesee Site 25				
Address:		734 Genesee Street				
City:		Buffalo				
State Code:		NY				
Zip Code:		14204				
Local Parcel No:		111.26-1-18				
Current Owner:		Buffalo Economic Renaissance Corp				
IC Data Address:						
Horizontal Collection Method:						
Reference Point:						
Horizontal Reference Datum:						
Other Description:						
Other Desc Cleaned Up:						
Assess Type:		Phase I Environmental Assessment				
Assess Fund Entity:		US EPA - Brownfields Assessment Cooperative Agreement				
Cleanup Funding EntityNm:						
Cleanup Fund Entity:						
Redev Funding Entity Nm:						
Desc Hist:		The Jefferson-Genesee Site 25 is part of an assemblage of many properties located at the intersection of Genesee and Jefferson Street along the Kensington Expressway, the primary gateway into the City of Buffalo. Said property is vacant commercial and consists of a former dwelling/storefront and contains potential fill from unknown sources and former auto repair shop.				
Accmplisht Cnt Flag:	N				Vacant Housing:	879
Coop Agreement No:	99290801				Vacant Housing Pct:	31.24
Past Mltistry Acres:					Total Unemployed:	377
Ftr Multistory Acres:					Unemployed Pct:	8.33
Assess Cadmium :					Radius:	.5
Clnup Cadmium :					Actvy Funded:	
Assess Chromium :					Redev Lvrgd Srcs:	
Clnup Chromium :					AA Amt Funding:	
Assess Copper :					Flag Clnup Trmt Tech:	
Clnup Copper :					Excavation Disposal:	
Assess Iron :					Extrctn of Cntmnts:	
Clnup Iron :					Removal of Mats:	
Assess Nickel :					Rdctn of Cntmnts:	
Clnup Nickel :					Clnup of Structures:	
Assess Selenium :					Env EC Required:	
Clnup Selenium :					Flag EC Cover Tech:	
Assess Mercury :					Flag EC Security:	
Clnup Mercury :					Flag EC Immblztn:	
Assess ArsenIC :					Flag EC Eng Barriers:	
Clnup ArsenIC :					Flag EC Other:	
Assess Bldg Mats :					Env IC in Place:	
Clnup Bldg Mats :					Env EC in Place:	
Assess oorair :					Env Clnup Jobs:	
Clnup oorair :					Sect 128 A State Trbl:	
Assess None :					Multipurpose:	

Map Key	Number of Records	Direction	Distance (mi/ft)	Elev/Diff (ft)	Site	DB
---------	-------------------	-----------	------------------	----------------	------	----

Clnup None :					Clnup Cst Shr Amt:	
Assess Pesticides :					RLF Loan Amount:	
Clnup Pesticides :					RLF Ln Cst Shr Amt:	
Assess Unknown :					Pro Income Amt:	
Clnup Unknown :					Dt RLF Loan Signed:	
Assess Svocs :					Repayment Period:	
Clnup Svocs :					Interest Rate:	
Clnup Unkn Media :					RLF Subgrant Amt:	
Redev Crmplt Date:					Cost Share Amt:	
Pro Code:	BP				Env Pro Income Amt:	
FCA Fy:					Dt RLF Sbgrrt Signd:	
Flag EC in Place:					Clnup Actvy Funded:	
Flag EC Required:					Below Poverty:	1643
RFR Notation:					Below Poverty Pct:	36.32
Gpa Type ID:	1				Median Income:	6491
Clnup Doc:	N				Low Income:	2981
Awp Catalyst Yn:					Low Income Pct:	65.89
Flag Prop Not Enrld:						
Redev Fund Entity:						
Gpa Type Desc:		Phase I Environmental Assessment				
AA Actvy Funded:						
AA Source of Funding:						
Clnup Trmt Tech Info:						
EC Data Address:						
EC Addl Info:						
Env IC Data Address:						
Other Forms of Doc:						
IC Addl Info:						
Highlights:		Former Use: The Jefferson-Genesee Site 25 is part of an assemblage of many properties located at the intersection of Genesee and Jefferson Street along the Kensington Expressway, the primary gateway into the City of Buffalo. Said property is vacant commercial and consists of a former dwelling/storefront and contains potential fill from unknown sources and former auto repair shop.				
Property Alias:						
Ctmnt Found:						
Ctmnt Cleanedup:						
Ctmnt Rec:						
Media Affected:						
	Unknown					

154	1 of 1	SSW	0.15 / 790.53	626.42 / -21	Jefferson-Genesee Site 24 730 Genesee Street Buffalo NY 14204	FED BROWNFIELDS
---------------------	--------	-----	---------------	--------------	---	--------------------

Property ID:	72207	BF Property (Map):	72207
Lat Measure:	42.89584	Latitude (Map):	42.89584
Long Measure:	-78.85633	Longitude (Map):	-78.85633
Property Name:	Jefferson-Genesee Site 24		
Address:	730 Genesee Street		
City:	Buffalo		
State Code:	NY		
Zip Code:	14204		
Primary Name (Map):	JEFFERSON-GENESEE SITE 24		
Location Address (Map):	730 GENESEE STREET		
City Name (Map):	BUFFALO		
County Name (Map):	NIAGARA		
State Code (Map):	NY		
Postal Code (Map):	14204		

Brownfields Details

Registry I:	110038761499	EPA ID:	
EPA Region:	02	BF RLF Gra:	
Cat No:	04120103	BF RLF Pil:	
RCRA Handl:		BF Assess :	Y

Map Key	Number of Records	Direction	Distance (mi/ft)	Elev/Diff (ft)	Site	DB
RCRA Curre:					BF Cleanup:	
RCRA Remed:					BF Tba Ind:	
RCRA Const:					BF 128a In:	
RCRA El He:					BF IC Code:	N
RCRA El Gm:					BF IC Gc I:	U
RCRA Rem 1:					BF IC Ep I:	U
RCRA Ec Gw:					BF IC ID I:	U
RCRA Ec Ng:					BF IC Pr I:	U
RCRA IC Ep:					FF Brac In:	
RCRA IC Gc:					BF RLF Ind:	
RCRA IC ID:					BF Assess1:	
RCRA IC Pr:					BF Multipu:	
FF RCRA In:					BF Awp Ind:	
RCRA Trans:					BF Showcas:	
RCRA Tra 1:					BF 128a P :	
RCRA Ec Co:					LUST Relea:	
RCRA IC Co:					LUST Award:	
RCRA Gpra :					LUST State:	
RCRA Rem 2:					Congressio:	NY-26
RCRA Dru 1:					FD Agency :	
SF Site ID:					FD Listing:	
SF Ec Ind:					FD Non NPL:	
SF El Gm C:					FD RCRA Ha:	
SF El He C:					FD RCRA Ca:	
SF IC Ind:					FD SF NPL :	
SF NPL Cod:					FD FF Ind:	
SF NPL C 1:					FD Ej Code:	
SF Admin F:					FD Brac In:	
FF And Sit:					FD Federal:	
FF SF Ind:					FD Hrs Sco:	
Map Symbol:	B				FD Ongoing:	
Data Refre:	29-Jul-2022				FD NPL Sta:	
GIS Refres:					FD Non N 1:	
New Site:					FD RCRA Gw:	
Repow Ref :			https://cimc.epa.gov/ords/cimc/f?p=CIMC:REPOWER:::::P33_REF:33456		FD RCRA He:	
EPAOSC Sit:					FD GMS Sur:	
EPAOSC Res:					FD Hes Sur:	
EPAOSC R 1:					FD SF Site:	
EPAOSC Sta:					FD Brac Ro:	
EPAOSC Inc:					Stimulus S:	
Desc :					Stimulus B:	
Ind Name:						
Cat Name:		Buffalo-Eighteenmile				
Sub Name:		Buffalo-Eighteenmile				
Primary Name:		JEFFERSON-GENESEE SITE 24				
RCRA Drupa:						
Url:			https://obipublic11.epa.gov/analytics/saw.dll?PortalPages&Action=Navigate&col1=ACRES_GRANT_EXPORT.PROPERTY_ID&val1=%2272207.0%22&PortalPath=/shared/CIMC/_portal/CIMC&Page=Profile+Page			
Census Url:			https://ejscreen.epa.gov/mapper/demogreportpdf.aspx?report=census2010sf1&coords=-78.85633%2C42.89584&featype=point&radius=1.0			
ACS Url:			https://ejscreen.epa.gov/mapper/demogreportpdf.aspx?report=acs2017&coords=-78.85633%2C42.89584&featype=point&radius=1.0			
SF Site Na:					UST Status:	
SF Non Npl:					UST Substa:	
SF Non N 1:					UST Landus:	
SF Non N 3:					UST SPA Wa:	
ERR Lat Lo:					UST SPA Fa:	
REPOW BF:	SG				UST WHPA W:	
REPOW SF:					UST WHPA F:	
REPOW RCRA:					UST Open:	
REPOW Ref1:	33456				UST Closed:	
RCRA Han 1:					LUST ID:	
RCRA Rau I:					Saa Site:	
BF Propert:		72207-				
REPOW Re 1:		RE-Powering Site Profile				
BF Prope 1:		Jefferson-Genesee Site 24				

Map Key	Number of Records	Direction	Distance (mi/ft)	Elev/Diff (ft)	Site	DB
---------	-------------------	-----------	------------------	----------------	------	----

SF Non N 2:

Cleanups In My Community (CIMC)

Grant ID:	37245916	ASMT Cntrl Sub :	
Grant Type:	Assessment	Cleanup Cntrl Sub :	
EPA Region:	02	ASMT Asbestos :	
Ownership Entity:		Cleanup Asbestos :	
Latitude Measure:	42.89584	ASMT Pcb's :	
Longitude Measure:	-78.85633	Cleanup Pcb's :	
Flag Cleanup Req'd:	U	ASMT Vocs :	
Flag IC Required:	N	Cleanup Vocs :	
Stcntrbg:		ASMT Lead :	
Property Size:	.08	Cleanup Lead :	
Flag IC in Place:		ASMT Oth Metal :	
IC in Place Date:		Cleanup Oth Metal :	
Prop Cntrl :		ASMT Pahs :	
Gov Cntrl :		Cleanup Pahs :	
Permit Tools :		ASMT Oth Cont:	
Info Dev/Ces :		Cleanup Oth Cont:	
Prop Fnding Type Cd:		ASMT Air :	
Ownshp Changed :		Cleanup Air :	
Sflp Factor :		ASMT Drk Wat:	
Source Mapscale No:		Cleanup Drk Wat:	
Past Cml Acres:		ASMT Grd Water:	
Future Cml Acres:		Cleanup Grd Water:	
Past Grnspc Acres:		ASMT Sediments :	
Future Grnspc Acres:		Cleanup Sediments :	
Past Acres:		ASMT Soil :	
Future Acres:		Cleanup Soil :	
Past Res Acres:		ASMT Srf Water :	
Future Res Acres:		Cleanup Srf Water :	
St Enrollment Dt:		Other Media :	
St Enrollment ID:		Unknown Media :	Y
St NFA Dt:		Ready For Reuse :	N
Assess Petrol Prod :		Assess Amount:	128
Cleanup Petrol Prod :		Assess Fnd Ent Nm:	
Assess Start Dt:	05/01/2007	Photo Available :	
Assess Cmpltn Dt:	09/13/2007	Video Available :	
Cleanup Start Dt:		Cleanup Acres:	
Cleanup Cmpltn Dt:		Cleanup Amount:	
Redev Start Dt:		Redev Acres:	
Redev Cleanup Jobs:		Redev Amount:	
Grant Recipient Nm:	Niagara County		
PropertyNm:	Jefferson-Genesee Site 24		
Address:	730 Genesee Street		
City:	Buffalo		
State Code:	NY		
Zip Code:	14204		
Local Parcel No:	111.26-1-19		
Current Owner:	Buffalo Economic Renaissance Corp		
IC Data Address:			
Horizontal Collection Method:			
Reference Point:			
Horizontal Reference Datum:			
Other Description:			
Other Desc Cleaned Up:			
Assess Type:	Phase I Environmental Assessment		
Assess Fund Entity:	US EPA - Brownfields Assessment Cooperative Agreement		
Cleanup Funding EntityNm:			
Cleanup Fund Entity:			
Redev Funding Entity Nm:			
Desc Hist:	The Jefferson-Genesee Site 24 is part of an assemblage of many properties located at the intersection of Genesee and Jefferson Street along the Kensington Expressway, the primary gateway into the City of Buffalo. Said property is vacant commercial and consists of a former dwelling/storefront and contains potential fill from unknown sources. The property was former cigar manufacturer and former auto repair shop.		

Accmplisht Cnt Flag: N

Vacant Housing: 851

Map Key	Number of Records	Direction	Distance (mi/ft)	Elev/Diff (ft)	Site	DB
Coop Agreement No:	99290801				Vacant Housing Pct:	31.23
Past Mltistry Acres:					Total Unemployed:	366
Ftr Multistory Acres:					Unemployed Pct:	8.35
Assess Cadmium :					Radius:	.5
Clnup Cadmium :					Actvy Funded:	
Assess Chromium :					Redev Lvrgd Srce:	
Clnup Chromium :					AA Amt Funding:	
Assess Copper :					Flag Clnup Trmt Tech:	
Clnup Copper :					Excavation Disposal:	
Assess Iron :					Extrctn of Cntmnts:	
Clnup Iron :					Removal of Mats:	
Assess Nickel :					Rdctn of Cntmnts:	
Clnup Nickel :					Clnup of Structures:	
Assess Selenium :					Env EC Required:	
Clnup Selenium :					Flag EC Cover Tech:	
Assess Mercury :					Flag EC Security:	
Clnup Mercury :					Flag EC Immblztn:	
Assess ArsenIC :					Flag EC Eng Barriers:	
Clnup ArsenIC :					Flag EC Other:	
Assess Bldg Mats :					Env IC in Place:	
Clnup Bldg Mats :					Env EC in Place:	
Assess oorair :					Env Clnup Jobs:	
Clnup oorair :					Sect 128 A State Trbl:	
Assess None :					Multipurpose:	
Clnup None :					Clnup Cst Shr Amt:	
Assess Pesticides :					RLF Loan Amount:	
Clnup Pesticides :					RLF Ln Cst Shr Amt:	
Assess Unknown :					Pro Income Amt:	
Clnup Unknown :					Dt RLF Loan Signed:	
Assess Svocs :					Repayment Period:	
Clnup Svocs :					Interest Rate:	
Clnup Unkn Media :					RLF Subgrant Amt:	
Redev Crmplt Date:					Cost Share Amt:	
Pro Code:	BP				Env Pro Income Amt:	
FCA Fy:					Dt RLF Sbrgrnt Signd:	
Flag EC in Place:					Clnup Actvy Funded:	
Flag EC Required:					Below Poverty:	1575
RFR Notation:					Below Poverty Pct:	35.92
Gpa Type ID:	1				Median Income:	6491
Clnup Doc:	N				Low Income:	2879
Awp Catalyst Yn:					Low Income Pct:	65.66
Flag Prop Not Enrld:						
Redev Fund Entity:						
Gpa Type Desc:		Phase I Environmental Assessment				
AA Actvy Funded:						
AA Source of Funding:						
Clnup Trmt Tech Info:						
EC Data Address:						
EC Addl Info:						
Env IC Data Address:						
Other Forms of Doc:						
IC Addl Info:						
Highlights:					Former Use: The Jefferson-Genesee Site 24 is part of an assemblage of many properties located at the intersection of Genesee and Jefferson Street along the Kensington Expressway, the primary gateway into the City of Buffalo. Said property is vacant commercial and consists of a former dwelling/storefront and contains potential fill from unknown sources. The property was former cigar manufacturer and former auto repair shop.	
Property Alias:						
Ctmnt Found:						
Ctmnt Cleanedup:						
Ctmnt Rec:						
Media Affected:						
Unknown						

Map Key	Number of Records	Direction	Distance (mi/ft)	Elev/Diff (ft)	Site	DB
---------	-------------------	-----------	------------------	----------------	------	----

Buffalo NY 14204

Property ID:	72206				BF Property (Map):	72206
Lat Measure:	42.89584				Latitude (Map):	42.89584
Long Measure:	-78.85633				Longitude (Map):	-78.85633
Property Name:		Jefferson-Genesee Site 23				
Address:		726 Genesee Street				
City:		Buffalo				
State Code:		NY				
Zip Code:		14204				
Primary Name (Map):		JEFFERSON-GENESEE SITE 23				
Location Address (Map):		726 GENESEE STREET				
City Name (Map):		BUFFALO				
County Name (Map):		NIAGARA				
State Code (Map):		NY				
Postal Code (Map):		14204				

Brownfields Details

Registry I:	110038761480				EPA ID:	
EPA Region:	02				BF RLF Gra:	
Cat No:	04120103				BF RLF Pil:	
RCRA Handl:					BF Assess :	Y
RCRA Curre:					BF Cleanup:	
RCRA Remed:					BF Tba Ind:	
RCRA Const:					BF 128a In:	
RCRA El He:					BF IC Code:	N
RCRA El Gm:					BF IC Gc I:	U
RCRA Rem 1:					BF IC Ep I:	U
RCRA Ec Gw:					BF IC ID I:	U
RCRA Ec Ng:					BF IC Pr I:	U
RCRA IC Ep:					FF Brac In:	
RCRA IC Gc:					BF RLF Ind:	
RCRA IC ID:					BF Assess1:	
RCRA IC Pr:					BF Multipu:	
FF RCRA In:					BF Awp Ind:	
RCRA Trans:					BF Showcas:	
RCRA Tra 1:					BF 128a P :	
RCRA Ec Co:					LUST Relea:	
RCRA IC Co:					LUST Award:	
RCRA Gpra :					LUST State:	
RCRA Rem 2:					Congressio:	NY-26
RCRA Dru 1:					FD Agency :	
SF Site ID:					FD Listing:	
SF Ec Ind:					FD Non NPL:	
SF El Gm C:					FD RCRA Ha:	
SF El He C:					FD RCRA Ca:	
SF IC Ind:					FD SF NPL :	
SF NPL Cod:					FD FF Ind:	
SF NPL C 1:					FD Ej Code:	
SF Admin F:					FD Brac In:	
FF And Sit:					FD Federal:	
FF SF Ind:					FD Hrs Sco:	
Map Symbol:	B				FD Ongoing:	
Data Refre:	29-Jul-2022				FD NPL Sta:	
GIS Refres:					FD Non N 1:	
New Site:					FD RCRA Gw:	
Repow Ref :		https://cimc.epa.gov/ords/cimc/f?p=CIMC:REPOWER::::::P33_REF:13625			FD RCRA He:	
EPAOSC Sit:					FD GMS Sur:	
EPAOSC Res:					FD Hes Sur:	
EPAOSC R 1:					FD SF Site:	
EPAOSC Sta:					FD Brac Ro:	
EPAOSC Inc:					Stimulus S:	
Desc :					Stimulus B:	
Ind Name:						
Cat Name:		Buffalo-Eighteenmile				

Map Key	Number of Records	Direction	Distance (mi/ft)	Elev/Diff (ft)	Site	DB
Sub Name:		Buffalo-Eighteenmile				
Primary Name:		JEFFERSON-GENESEE SITE 23				
RCRA Drupa:						
Url:		https://obipublic11.epa.gov/analytics/saw.dll?PortalPages&Action=Navigate&col1=ACRES_GRANT_EXPORT.PROPERTY_ID&val1=%2272206.0%22&PortalPath=/shared/CIMC/_portal/CIMC&Page=Profile+Page				
Census Url:		https://ejsscreen.epa.gov/mapper/demogreportpdf.aspx?report=census2010sf1&coords=-78.85633%2C42.89584&featype=point&radius=1.0				
ACS Url:		https://ejsscreen.epa.gov/mapper/demogreportpdf.aspx?report=acs2017&coords=-78.85633%2C42.89584&featype=point&radius=1.0				
SF Site Na:					UST Status:	
SF Non Npl:					UST Substa:	
SF Non N 1:					UST Landus:	
SF Non N 3:					UST SPA Wa:	
ERR Lat Lo:					UST SPA Fa:	
REPOW BF:	SG				UST WHPA W:	
REPOW SF:					UST WHPA F:	
REPOW RCRA:					UST Open:	
REPOW Ref1:	13625				UST Closed:	
RCRA Han 1:					LUST ID:	
RCRA Rau I:					Saa Site:	
BF Propert:		72206-				
REPOW Re 1:		RE-Powering Site Profile				
BF Prope 1:		Jefferson-Genesee Site 23				
SF Non N 2:						

Cleanups In My Community (CIMC)

Grant ID:	37245916	ASMT Cntrl Sub :	
Grant Type:	Assessment	Cleanup Cntrl Sub :	
EPA Region:	02	ASMT Asbestos :	
Ownership Entity:		Cleanup Asbestos :	
Latitude Measure:	42.89584	ASMT PcbS :	
Longitude Measure:	-78.85633	Cleanup PcbS :	
Flag Cleanup Reqd:	U	ASMT Vocs :	
Flag IC Required:	N	Cleanup Vocs :	
Stcntrbg:		ASMT Lead :	
Property Size:	.13	Cleanup Lead :	
Flag IC in Place:		ASMT Oth Metal :	
IC in Place Date:		Cleanup Oth Metal :	
Prop Cntrl :		ASMT Pahs :	
Gov Cntrl :		Cleanup Pahs :	
Permit Tools :		ASMT Oth Cont:	
Info DevICes :		Cleanup Oth Cont:	
Prop Fnding Type Cd:		ASMT Air :	
Ownshp Changed :		Cleanup Air :	
Sflp Factor :		ASMT Drk Wat:	
Source Mapscale No:		Cleanup Drk Wat:	
Past Cml Acres:		ASMT Grd Water:	
Future Cml Acres:		Cleanup Grd Water:	
Past Grnspc Acres:		ASMT Sediments :	
Future Grnspc Acres:		Cleanup Sediments :	
Past Acres:		ASMT Soil :	
Future Acres:		Cleanup Soil :	
Past Res Acres:		ASMT Srf Water :	
Future Res Acres:		Cleanup Srf Water :	
St Enrollment Dt:		Other Media :	
St Enrollment ID:		Unknown Media :	Y
St NFA Dt:		Ready For Reuse :	N
Assess Petrol Prod :		Assess Amount:	128
Cleanup Petrol Prod :		Assess Fnd Ent Nm:	
Assess Start Dt:	05/01/2007	Photo Available :	
Assess Cmpltn Dt:	09/13/2007	Video Available :	
Cleanup Start Dt:		Cleanup Acres:	
Cleanup Cmpltn Dt:		Cleanup Amount:	
Redev Start Dt:		Redev Acres:	
Redev Cleanup Jobs:		Redev Amount:	

Map Key	Number of Records	Direction	Distance (mi/ft)	Elev/Diff (ft)	Site	DB
Grant Recipient Nm:		Niagara County				
PropertyNm:		Jefferson-Genesee Site 23				
Address:		726 Genesee Street				
City:		Buffalo				
State Code:		NY				
Zip Code:		14204				
Local Parcel No:		111.26-1-20				
Current Owner:		Buffalo Economic Renaissance Corp				
IC Data Address:						
Horizontal Collection Method:						
Reference Point:						
Horizontal Reference Datum:						
Other Description:						
Other Desc Cleaned Up:						
Assess Type:		Phase I Environmental Assessment				
Assess Fund Entity:		US EPA - Brownfields Assessment Cooperative Agreement				
Cleanup Funding EntityNm:						
Cleanup Fund Entity:						
Redev Funding Entity Nm:						
Desc Hist:		The Jefferson-Genesee Site 23 is part of an assemblage of many properties located at the intersection of Genesee and Jefferson Street along the Kensington Expressway, the primary gateway into the City of Buffalo. Said property is vacant commercial and consists of a former dwelling/storefront and contains potential fill from unknown sources.				
Accmplisht Cnt Flag:	N					
Coop Agreement No:	99290801					
Past Mltistry Acres:						
Ftr Multistory Acres:						
Assess Cadmium :						
Clnup Cadmium :						
Assess Chromium :						
Clnup Chromium :						
Assess Copper :						
Clnup Copper :						
Assess Iron :						
Clnup Iron :						
Assess Nickel :						
Clnup Nickel :						
Assess Selenium :						
Clnup Selenium :						
Assess Mercury :						
Clnup Mercury :						
Assess ArsenIC :						
Clnup ArsenIC :						
Assess Bldg Mats :						
Clnup Bldg Mats :						
Assess oorair :						
Clnup oorair :						
Assess None :						
Clnup None :						
Assess Pesticides :						
Clnup Pesticides :						
Assess Unknown :						
Clnup Unknown :						
Assess Svocs :						
Clnup Svocs :						
Clnup Unkn Media :						
Redev Crmplt Date:						
Pro Code:	BP					
FCA Fy:						
Flag EC in Place:						
Flag EC Required:						
RFR Notation:						
Gpa Type ID:	1					
Clnup Doc:	N					
Awp Catalyst Yn:						
Flag Prop Not Enrld:						
Redev Fund Entity:						
Gpa Type Desc:		Phase I Environmental Assessment				
AA Actvy Funded:						
Vacant Housing:						
Vacant Housing Pct:						
Total Unemployed:						
Unemployed Pct:						
Radius:						
Actvy Funded:						
Redev Lvrgd Srcs:						
AA Amt Funding:						
Flag Clnup Trmt Tech:						
Excavation Disposal:						
Extrctn of Cntmnts:						
Removal of Mats:						
Rdctn of Cntmnts:						
Clnup of Structures:						
Env EC Required:						
Flag EC Cover Tech:						
Flag EC Security:						
Flag EC Immblyztn:						
Flag EC Eng Barriers:						
Flag EC Other:						
Env IC in Place:						
Env EC in Place:						
Env Clnup Jobs:						
Sect 128 A State Trbl:						
Multipurpose:						
Clnup Cst Shr Amt:						
RLF Loan Amount:						
RLF Ln Cst Shr Amt:						
Pro Income Amt:						
Dt RLF Loan Signed:						
Repayment Period:						
Interest Rate:						
RLF Subgrant Amt:						
Cost Share Amt:						
Env Pro Income Amt:						
Dt RLF Sbrgrnt Signd:						
Clnup Actvy Funded:						
Below Poverty:						
Below Poverty Pct:						
Median Income:						
Low Income:						
Low Income Pct:						

Map Key	Number of Records	Direction	Distance (mi/ft)	Elev/Diff (ft)	Site	DB
---------	-------------------	-----------	------------------	----------------	------	----

AA Source of Funding:
Clnup Trmt Tech Info:
EC Data Address:
EC Addl Info:
Env IC Data Address:
Other Forms of Doc:
IC Addl Info:
Highlights:

Former Use: The Jefferson-Genesee Site 23 is part of an assemblage of many properties located at the intersection of Genesee and Jefferson Street along the Kensington Expressway, the primary gateway into the City of Buffalo. Said property is vacant commercial and consists of a former dwelling/storefront and contains potential fill from unknown sources.

Property Alias:
Ctmnt Found:
Ctmnt Cleanedup:
Ctmnt Rec:

Media Affected:

Unknown

156	1 of 1	NNE	0.15 / 815.46	645.28 / -2	BUFFALO CITY OF - VACANT LOT 413 E DELAV 413 E DELAVAN AVE - VACANT LOT BUFFALO NY 14214	RCRA NON GEN
---------------------	--------	-----	------------------	----------------	---	-------------------------------

EPA Handler ID: NYR000001453
Gen Status Universe: No Report
Contact Name:
Contact Address: CITY HALL ROOM 616, BUFFALO, NY, 14202, US
Contact Phone No and Ext:
Contact Email:
Contact Country: US
County Name: ERIE
EPA Region: 02
Land Type:
Receive Date: 20070101
Location Latitude: 42.921493
Location Longitude: -78.841312

Violation/Evaluation Summary

Note: NO RECORDS: As of Nov 2022, there are no Compliance Monitoring and Enforcement (violation) records associated with this facility (EPA ID).

Handler Summary

Importer Activity: No
Mixed Waste Generator: No
Transporter Activity: No
Transfer Facility: No
Onsite Burner Exemption: No
Furnace Exemption: No
Underground Injection Activity: No
Commercial TSD: No
Used Oil Transporter: No
Used Oil Transfer Facility: No
Used Oil Processor: No
Used Oil Refiner: No
Used Oil Burner: No
Used Oil Market Burner: No
Used Oil Spec Marketer: No

Hazardous Waste Handler Details

Map Key	Number of Records	Direction	Distance (mi/ft)	Elev/Diff (ft)	Site	DB
----------------	--------------------------	------------------	-------------------------	-----------------------	-------------	-----------

Sequence No: 1
Receive Date: 19950308
Handler Name: BUFFALO CITY OF - VACANT LOT 413 E DELAV
Source Type: Notification
Federal Waste Generator Code: 1
Generator Code Description: Large Quantity Generator

Waste Code Details

Hazardous Waste Code: D001
Waste Code Description: IGNITABLE WASTE

Hazardous Waste Handler Details

Sequence No: 3
Receive Date: 20070101
Handler Name: BUFFALO CITY OF - VACANT LOT 413 E DELAV
Source Type: Implementer
Federal Waste Generator Code: N
Generator Code Description: Not a Generator, Verified

Hazardous Waste Handler Details

Sequence No: 2
Receive Date: 20060101
Handler Name: BUFFALO CITY OF - VACANT LOT 413 E DELAV
Source Type: Implementer
Federal Waste Generator Code: N
Generator Code Description: Not a Generator, Verified

Hazardous Waste Handler Details

Sequence No: 1
Receive Date: 19990708
Handler Name: BUFFALO CITY OF - VACANT LOT 413 E DELAV
Source Type: Implementer
Federal Waste Generator Code: N
Generator Code Description: Not a Generator, Verified

Owner/Operator Details

Owner/Operator Ind: Current Owner	Street No:
Type: Municipal	Street 1: CITY HALL ROOM 616
Name: CITY OF BUFFALO	Street 2:
Date Became Current:	City: BUFFALO
Date Ended Current:	State: NY
Phone: 716-851-4080	Country: US
Source Type: Implementer	Zip Code: 14202

Owner/Operator Ind: Current Owner	Street No:
Type: Municipal	Street 1: CITY HALL ROOM 616
Name: CITY OF BUFFALO	Street 2:
Date Became Current:	City: BUFFALO
Date Ended Current:	State: NY
Phone: 716-851-4080	Country:
Source Type: Notification	Zip Code: 14202

Owner/Operator Ind: Current Operator	Street No:
Type: Municipal	Street 1: CITY HALL ROOM 616
Name: CITY OF BUFFALO	Street 2:
Date Became Current:	City: BUFFALO
Date Ended Current:	State: NY

Map Key	Number of Records	Direction	Distance (mi/ft)	Elev/Diff (ft)	Site	DB
Phone:	716-851-4080			Country:	US	
Source Type:	Implementer			Zip Code:	14202	

Historical Handler Details

Receive Dt:	19950308
Generator Code Description:	Large Quantity Generator
Handler Name:	BUFFALO CITY OF - VACANT LOT 413 E DELAV
Receive Dt:	19990708
Generator Code Description:	Not a Generator, Verified
Handler Name:	BUFFALO CITY OF - VACANT LOT 413 E DELAV
Receive Dt:	20060101
Generator Code Description:	Not a Generator, Verified
Handler Name:	BUFFALO CITY OF - VACANT LOT 413 E DELAV

[157](#) 1 of 1 SSW 0.16 / 820.82 626.77 / -21 Jefferson-Genesee Site 22
724 Genesee Street
Buffalo NY 14204

FED BROWNFIELDS

Property ID:	72205	BF Property (Map):	72205
Lat Measure:	42.89584	Latitude (Map):	42.89584
Long Measure:	-78.85633	Longitude (Map):	-78.85633
Property Name:	Jefferson-Genesee Site 22		
Address:	724 Genesee Street		
City:	Buffalo		
State Code:	NY		
Zip Code:	14204		
Primary Name (Map):	JEFFERSON-GENESEE SITE 22		
Location Address (Map):	724 GENESEE STREET		
City Name (Map):	BUFFALO		
County Name (Map):	NIAGARA		
State Code (Map):	NY		
Postal Code (Map):	14204		

Brownfields Details

Registry I:	110038761471	EPA ID:	
EPA Region:	02	BF RLF Gra:	
Cat No:	04120103	BF RLF Pil:	
RCRA Handl:		BF Assess :	Y
RCRA Curre:		BF Cleanup:	
RCRA Remed:		BF Tba Ind:	
RCRA Const:		BF 128a In:	
RCRA EI He:		BF IC Code:	N
RCRA EI Gm:		BF IC Gc I:	U
RCRA Rem 1:		BF IC Ep I:	U
RCRA Ec Gw:		BF IC ID I:	U
RCRA Ec Ng:		BF IC Pr I:	U
RCRA IC Ep:		FF Brac In:	
RCRA IC Gc:		BF RLF Ind:	
RCRA IC ID:		BF Assess1:	
RCRA IC Pr:		BF Multipu:	
FF RCRA In:		BF Awp Ind:	
RCRA Trans:		BF Showcas:	
RCRA Tra 1:		BF 128a P :	
RCRA Ec Co:		LUST Relea:	
RCRA IC Co:		LUST Award:	
RCRA Gpra :		LUST State:	
RCRA Rem 2:		Congressio:	NY-26
RCRA Dru 1:		FD Agency :	
SF Site ID:		FD Listing:	
SF Ec Ind:		FD Non NPL:	
SF EI Gm C:		FD RCRA Ha:	
SF EI He C:		FD RCRA Ca:	

Map Key	Number of Records	Direction	Distance (mi/ft)	Elev/Diff (ft)	Site	DB
SF IC Ind:					FD SF NPL :	
SF NPL Cod:					FD FF Ind:	
SF NPL C 1:					FD Ej Code:	
SF Admin F:					FD Brac In:	
FF And Sit:					FD Federal:	
FF SF Ind:					FD Hrs Sco:	
Map Symbol:	B				FD Ongoing:	
Data Refre:	29-Jul-2022				FD NPL Sta:	
GIS Refres:					FD Non N 1:	
New Site:					FD RCRA Gw:	
Repow Ref :			https://cimc.epa.gov/ords/cimc/f?p=CIMC:REPOWER:::::P33_REF:28733		FD RCRA He:	
EPAOSC Sit:					FD GMS Sur:	
EPAOSC Res:					FD Hes Sur:	
EPAOSC R 1:					FD SF Site:	
EPAOSC Sta:					FD Brac Ro:	
EPAOSC Inc:					Stimulus S:	
Desc :					Stimulus B:	
Ind Name:						
Cat Name:		Buffalo-Eighteenmile				
Sub Name:		Buffalo-Eighteenmile				
Primary Name:		JEFFERSON-GENESEE SITE 22				
RCRA Drupa:						
Url:					https://obipublic11.epa.gov/analytics/saw.dll?PortalPages&Action=Navigate&col1=ACRES_GRANT_EXPORT.PROPERTY_ID&val1=%2272205.0%22&PortalPath=/shared/CIMC/_portal/CIMC&Page=Profile+Page	
Census Url:					https://ejsscreen.epa.gov/mapper/demogreportpdf.aspx?report=census2010sf1&coords=-78.85633%2C42.89584&featype=point&radius=1.0	
ACS Url:					https://ejsscreen.epa.gov/mapper/demogreportpdf.aspx?report=acs2017&coords=-78.85633%2C42.89584&featype=point&radius=1.0	
SF Site Na:					UST Status:	
SF Non Npl:					UST Substa:	
SF Non N 1:					UST Landus:	
SF Non N 3:					UST SPA Wa:	
ERR Lat Lo:					UST SPA Fa:	
REPOW BF:	SG				UST WHPA W:	
REPOW SF:					UST WHPA F:	
REPOW RCRA:					UST Open:	
REPOW Ref1:	28733				UST Closed:	
RCRA Han 1:					LUST ID:	
RCRA Rau I:					Saa Site:	
BF Propert:		72205-				
REPOW Re 1:		RE-Powering Site Profile				
BF Prope 1:		Jefferson-Genesee Site 22				
SF Non N 2:						

Cleanups In My Community (CIMC)

Grant ID:	37245916	ASMT Cntrl Sub :
Grant Type:	Assessment	Cleanup Cntrl Sub :
EPA Region:	02	ASMT Asbestos :
Ownership Entity:		Cleanup Asbestos :
Latitude Measure:	42.89584	ASMT PcbS :
Longitude Measure:	-78.85633	Cleanup PcbS :
Flag Cleanup Reqcd:	U	ASMT Vocs :
Flag IC Required:	N	Cleanup Vocs :
Stcntrbg:		ASMT Lead :
Property Size:	.05	Cleanup Lead :
Flag IC in Place:		ASMT Oth Metal :
IC in Place Date:		Cleanup Oth Metal :
Prop Cntrl :		ASMT Pahs :
Gov Cntrl :		Cleanup Pahs :
Permit Tools :		ASMT Oth Cont:
Info DevICes :		Cleanup Oth Cont:
Prop Fndng Type Cd:		ASMT Air :
Ownshp Changed :		Cleanup Air :
Sflp Factor :		ASMT Drk Wat:

Map Key	Number of Records	Direction	Distance (mi/ft)	Elev/Diff (ft)	Site	DB
Source Mapscale No:					Cleanup Drk Wat:	
Past Cml Acres:					ASMT Grd Water:	
Future Cml Acres:					Cleanup Grd Water:	
Past Grnspc Acres:					ASMT Sediments :	
Future Grnspc Acres:					Cleanup Sediments :	
Past Acres:					ASMT Soil :	
Future Acres:					Cleanup Soil :	
Past Res Acres:					ASMT Srf Water :	
Future Res Acres:					Cleanup Srf Water :	
St Enrollment Dt:					Other Media :	
St Enrollment ID:					Unknown Media :	Y
St NFA Dt:					Ready For Reuse :	N
Assess Petrol Prod :					Assess Amount:	128
Cleanup Petrol Prod :					Assess Fnd Ent Nm:	
Assess Start Dt:	05/01/2007				Photo Available :	
Assess Cmpltn Dt:	09/13/2007				Video Available :	
Cleanup Start Dt:					Cleanup Acres:	
Cleanup Cmpltn Dt:					Cleanup Amount:	
Redev Start Dt:					Redev Acres:	
Redev Cleanup Jobs:					Redev Amount:	
Grant Recipient Nm:		Niagara County				
PropertyNm:		Jefferson-Genesee Site 22				
Address:		724 Genesee Street				
City:		Buffalo				
State Code:		NY				
Zip Code:		14204				
Local Parcel No:		111.26-1-21				
Current Owner:		Buffalo Economic				
IC Data Address:						
Horizontal Collection Method:						
Reference Point:						
Horizontal Reference Datum:						
Other Description:						
Other Desc Cleaned Up:						
Assess Type:		Phase I Environmental Assessment				
Assess Fund Entity:		US EPA - Brownfields Assessment Cooperative Agreement				
Cleanup Funding EntityNm:						
Cleanup Fund Entity:						
Redev Funding Entity Nm:						
Desc Hist:		The Jefferson-Genesee Site 22 is part of an assemblage of many properties located at the intersection of Genesee and Jefferson Street along the Kensington Expressway, the primary gateway into the City of Buffalo. Said property is vacant residential and consists of a former dwelling/storefront with potential fill from unknown sources.				
Accmplisht Cnt Flag:	N				Vacant Housing:	851
Coop Agreement No:	99290801				Vacant Housing Pct:	31.23
Past Mltistry Acres:					Total Unemployed:	366
Ftr Multistory Acres:					Unemployed Pct:	8.35
Assess Cadmium :					Radius:	.5
Clnup Cadmium :					Actvy Funded:	
Assess Chromium :					Redev Lvrgd Srcs:	
Clnup Chromium :					AA Amt Funding:	
Assess Copper :					Flag Clnup Trmt Tech:	
Clnup Copper :					Excavation Disposal:	
Assess Iron :					Extrctn of Cntmnts:	
Clnup Iron :					Removal of Mats:	
Assess Nickel :					Rdctn of Cntmnts:	
Clnup Nickel :					Clnup of Structures:	
Assess Selenium :					Env EC Required:	
Clnup Selenium :					Flag EC Cover Tech:	
Assess Mercury :					Flag EC Security:	
Clnup Mercury :					Flag EC Immblyztn:	
Assess ArsenIC :					Flag EC Eng Barriers:	
Clnup ArsenIC :					Flag EC Other:	
Assess Bldg Mats :					Env IC in Place:	
Clnup Bldg Mats :					Env EC in Place:	
Assess oorair :					Env Clnup Jobs:	
Clnup oorair :					Sect 128 A State Trbl:	
Assess None :					Multipurpose:	
Clnup None :					Clnup Cst Shr Amt:	

Assess Pesticides :					RLF Loan Amount:	
Clnup Pesticides :					RLF Ln Cst Shr Amt:	
Assess Unknown :					Pro Income Amt:	
Clnup Unknown :					Dt RLF Loan Signed:	
Assess Svocs :					Repayment Period:	
Clnup Svocs :					Interest Rate:	
Clnup Unkn Media :					RLF Subgrant Amt:	
Redev Cmpltn Date:					Cost Share Amt:	
Pro Code:	BP				Env Pro Income Amt:	
FCA Fy:					Dt RLF Sbrgrnt Signd:	
Flag EC in Place:					Clnup Actvy Funded:	
Flag EC Required:					Below Poverty:	1575
RFR Notation:					Below Poverty Pct:	35.92
Gpa Type ID:	1				Median Income:	6491
Clnup Doc:	N				Low Income:	2879
Awp Catalyst Yn:					Low Income Pct:	65.66

Redev Fund Entity: Phase I Environmental Assessment

Gpa Type Desc:
 AA Actvy Funded:
 AA Source of Funding:
 Clnup Trmt Tech Info:
 EC Data Address:
 EC Addl Info:
 Env IC Data Address:
 Other Forms of Doc:
 IC Addl Info:

Highlights: Former Use: The Jefferson-Genesee Site 22 is part of an assemblage of many properties located at the intersection of Genesee and Jefferson Street along the Kensington Expressway, the primary gateway into the City of Buffalo. Said property is vacant residential and consists of a former dwelling/storefront with potential fill from unknown sources.

Property Alias:
 Ctmnt Found:
 Ctmnt Cleanedup:
 Ctmnt Rec:

Media Affected:

Unknown

158	1 of 1	SSW	0.16 / 840.12	626.77 / -21	Jefferson-Genesee Site 20 718 Genesee Street Buffalo NY 14204
---------------------	--------	-----	---------------	--------------	---

FED BROWNFIELDS

Property ID:	72203	BF Property (Map):	72203
Lat Measure:	42.89584	Latitude (Map):	42.89584
Long Measure:	-78.85633	Longitude (Map):	-78.85633
Property Name:	Jefferson-Genesee Site 20		
Address:	718 Genesee Street		
City:	Buffalo		
State Code:	NY		
Zip Code:	14204		
Primary Name (Map):	JEFFERSON-GENESEE SITE 20		
Location Address (Map):	718 GENESEE STREET		
City Name (Map):	BUFFALO		
County Name (Map):	NIAGARA		
State Code (Map):	NY		
Postal Code (Map):	14204		

Brownfields Details

Registry I:	110038761453	EPA ID:	
EPA Region:	02	BF RLF Gra:	
Cat No:	04120103	BF RLF Pil:	
RCRA Handl:		BF Assess :	Y
RCRA Curre:		BF Cleanup:	

Map Key	Number of Records	Direction	Distance (mi/ft)	Elev/Diff (ft)	Site	DB
RCRA Remed:					BF Tba Ind:	
RCRA Const:					BF 128a In:	
RCRA EI He:					BF IC Code:	N
RCRA EI Gm:					BF IC Gc I:	U
RCRA Rem 1:					BF IC Ep I:	U
RCRA Ec Gw:					BF IC ID I:	U
RCRA Ec Ng:					BF IC Pr I:	U
RCRA IC Ep:					FF Brac In:	
RCRA IC Gc:					BF RLF Ind:	
RCRA IC ID:					BF Assess1:	
RCRA IC Pr:					BF Multipu:	
FF RCRA In:					BF Awp Ind:	
RCRA Trans:					BF Showcas:	
RCRA Tra 1:					BF 128a P :	
RCRA Ec Co:					LUST Relea:	
RCRA IC Co:					LUST Award:	
RCRA Gpra :					LUST State:	
RCRA Rem 2:					Congressio:	NY-26
RCRA Dru 1:					FD Agency :	
SF Site ID:					FD Listing:	
SF Ec Ind:					FD Non NPL:	
SF EI Gm C:					FD RCRA Ha:	
SF EI He C:					FD RCRA Ca:	
SF IC Ind:					FD SF NPL :	
SF NPL Cod:					FD FF Ind:	
SF NPL C 1:					FD Ej Code:	
SF Admin F:					FD Brac In:	
FF And Sit:					FD Federal:	
FF SF Ind:					FD Hrs Sco:	
Map Symbol:	B				FD Ongoing:	
Data Refre:	29-Jul-2022				FD NPL Sta:	
GIS Refres:					FD Non N 1:	
New Site:					FD RCRA Gw:	
Repow Ref :			https://cimc.epa.gov/ords/cimc/f?p=CIMC:REPOWER::::P33_REF:12259		FD RCRA He:	
EPAOSC Sit:					FD GMS Sur:	
EPAOSC Res:					FD Hes Sur:	
EPAOSC R 1:					FD SF Site:	
EPAOSC Sta:					FD Brac Ro:	
EPAOSC Inc:					Stimulus S:	
Desc :					Stimulus B:	
Ind Name:						
Cat Name:			Buffalo-Eighteenmile			
Sub Name:			Buffalo-Eighteenmile			
Primary Name:			JEFFERSON-GENESEE SITE 20			
RCRA Drupa:						
Url:					https://obipublic11.epa.gov/analytics/saw.dll?PortalPages&Action=Navigate&col1=ACRES_GRANT_EXPORT.PROPERTY_ID&val1=%2272203.0%22&PortalPath=/shared/CIMC/_portal/CIMC&Page=Profile+Page	
Census Url:					https://ejsscreen.epa.gov/mapper/demogreportpdf.aspx?report=census2010sf1&coords=-78.85633%2C42.89584&featype=point&radius=1.0	
ACS Url:					https://ejsscreen.epa.gov/mapper/demogreportpdf.aspx?report=acs2017&coords=-78.85633%2C42.89584&featype=point&radius=1.0	
SF Site Na:					UST Status:	
SF Non Npl:					UST Substa:	
SF Non N 1:					UST Landus:	
SF Non N 3:					UST SPA Wa:	
ERR Lat Lo:					UST SPA Fa:	
REPOW BF:	SG				UST WHPA W:	
REPOW SF:					UST WHPA F:	
REPOW RCRA:					UST Open:	
REPOW Ref1:	12259				UST Closed:	
RCRA Han 1:					LUST ID:	
RCRA Rau I:					Saa Site:	
BF Propert:			72203-			
REPOW Re 1:					RE-Powering Site Profile	
BF Prope 1:			Jefferson-Genesee Site 20			
SF Non N 2:						

Map Key	Number of Records	Direction	Distance (mi/ft)	Elev/Diff (ft)	Site	DB
---------	-------------------	-----------	------------------	----------------	------	----

Cleanups In My Community (CIMC)

Grant ID:	37245916				ASMT Cntrl Sub :	
Grant Type:	Assessment				Cleanup Cntrl Sub :	
EPA Region:	02				ASMT Asbestos :	
Ownership Entity:					Cleanup Asbestos :	
Latitude Measure:	42.89584				ASMT PcbS :	
Longitude Measure:	-78.85633				Cleanup PcbS :	
Flag Cleanup Req'd:	U				ASMT VocS :	
Flag IC Required:	N				Cleanup VocS :	
Stcncrbg:					ASMT Lead :	
Property Size:	.07				Cleanup Lead :	
Flag IC in Place:					ASMT Oth Metal :	
IC in Place Date:					Cleanup Oth Metal :	
Prop Cntrl :					ASMT Pahs :	
Gov Cntrl :					Cleanup Pahs :	
Permit Tools :					ASMT Oth Cont:	
Info DevICes :					Cleanup Oth Cont:	
Prop Fnding Type Cd:					ASMT Air :	
Ownshp Changed :					Cleanup Air :	
Sflp Factor :					ASMT Drk Wat:	
Source Mapscale No:					Cleanup Drk Wat:	
Past Cml Acres:					ASMT Grd Water:	
Future Cml Acres:					Cleanup Grd Water:	
Past Grnspc Acres:					ASMT Sediments :	
Future Grnspc Acres:					Cleanup Sediments :	
Past Acres:					ASMT Soil :	
Future Acres:					Cleanup Soil :	
Past Res Acres:					ASMT Srf Water :	
Future Res Acres:					Cleanup Srf Water :	
St Enrollment Dt:					Other Media :	
St Enrollment ID:					Unknown Media :	Y
St NFA Dt:					Ready For Reuse :	N
Assess Petrol Prod :					Assess Amount:	128
Cleanup Petrol Prod :					Assess Fnd Ent Nm:	
Assess Start Dt:	05/01/2007				Photo Available :	
Assess Cmpltn Dt:	09/13/2007				Video Available :	
Cleanup Start Dt:					Cleanup Acres :	
Cleanup Cmpltn Dt:					Cleanup Amount:	
Redev Start Dt:					Redev Acres:	
Redev Cleanup Jobs:					Redev Amount:	
Grant Recipient Nm:		Niagara County				
PropertyNm:		Jefferson-Genesee Site 20				
Address:		718 Genesee Street				
City:		Buffalo				
State Code:		NY				
Zip Code:		14204				
Local Parcel No:		111.26-1-23				
Current Owner:		City of Buffalo Perfecting				
IC Data Address:						
Horizontal Collection Method:						
Reference Point:						
Horizontal Reference Datum:						
Other Description:						
Other Desc Cleaned Up:						
Assess Type:		Phase I Environmental Assessment				
Assess Fund Entity:		US EPA - Brownfields Assessment Cooperative Agreement				
Cleanup Funding EntityNm:						
Cleanup Fund Entity:						
Redev Funding Entity Nm:						
Desc Hist:		The Jefferson-Genesee Site 20 is part of an assemblage of many properties located at the intersection of Genesee and Jefferson Street along the Kensington Expressway, the primary gateway into the City of Buffalo. Said property is vacant commercial and consists of a former dwelling/storefront and contains potential fill from unknown sources.				
Accmplisht Cnt Flag:	N				Vacant Housing:	861
Coop Agreement No:	99290801				Vacant Housing Pct:	31.3
Past Mltistry Acres:					Total Unemployed:	369

Map Key	Number of Records	Direction	Distance (mi/ft)	Elev/Diff (ft)	Site	DB
<i>Ftr Multistory Acres:</i>					<i>Unemployed Pct:</i>	8.34
<i>Assess Cadmium :</i>					<i>Radius:</i>	.5
<i>Clnup Cadmium :</i>					<i>Actvy Funded:</i>	
<i>Assess Chromium :</i>					<i>Redev Lvrgd Srcs:</i>	
<i>Clnup Chromium :</i>					<i>AA Amt Funding:</i>	
<i>Assess Copper :</i>					<i>Flag Clnup Trmt Tech:</i>	
<i>Clnup Copper :</i>					<i>Excavation Disposal:</i>	
<i>Assess Iron :</i>					<i>Extrctn of Cntmnts:</i>	
<i>Clnup Iron :</i>					<i>Removal of Mats:</i>	
<i>Assess Nickel :</i>					<i>Rdctn of Cntmnts:</i>	
<i>Clnup Nickel :</i>					<i>Clnup of Structures:</i>	
<i>Assess Selenium :</i>					<i>Env EC Required:</i>	
<i>Clnup Selenium :</i>					<i>Flag EC Cover Tech:</i>	
<i>Assess Mercury :</i>					<i>Flag EC Security:</i>	
<i>Clnup Mercury :</i>					<i>Flag EC Immblyztn:</i>	
<i>Assess ArsenIC :</i>					<i>Flag EC Eng Barriers:</i>	
<i>Clnup ArsenIC :</i>					<i>Flag EC Other:</i>	
<i>Assess Bldg Mats :</i>					<i>Env IC in Place:</i>	
<i>Clnup Bldg Mats :</i>					<i>Env EC in Place:</i>	
<i>Assess oorair :</i>					<i>Env Clnup Jobs:</i>	
<i>Clnup oorair :</i>					<i>Sect 128 A State Trbl:</i>	
<i>Assess None :</i>					<i>Multipurpose:</i>	
<i>Clnup None :</i>					<i>Clnup Cst Shr Amt:</i>	
<i>Assess Pesticides :</i>					<i>RLF Loan Amount:</i>	
<i>Clnup Pesticides :</i>					<i>RLF Ln Cst Shr Amt:</i>	
<i>Assess Unknown :</i>					<i>Pro Income Amt:</i>	
<i>Clnup Unknown :</i>					<i>Dt RLF Loan Signed:</i>	
<i>Assess Svocs :</i>					<i>Repayment Period:</i>	
<i>Clnup Svocs :</i>					<i>Interest Rate:</i>	
<i>Clnup Unkn Media :</i>					<i>RLF Subgrant Amt:</i>	
<i>Redev Cmpltn Date:</i>					<i>Cost Share Amt:</i>	
<i>Pro Code:</i>	BP				<i>Env Pro Income Amt:</i>	
<i>FCA Fy:</i>					<i>Dt RLF Sbrgrnt Signd:</i>	
<i>Flag EC in Place:</i>					<i>Clnup Actvy Funded:</i>	
<i>Flag EC Required:</i>					<i>Below Poverty:</i>	1586
<i>RFR Notation:</i>					<i>Below Poverty Pct:</i>	35.86
<i>Gpa Type ID:</i>	1				<i>Median Income:</i>	6491
<i>Clnup Doc:</i>	N				<i>Low Income:</i>	2903
<i>Awp Catalyst Yn:</i>					<i>Low Income Pct:</i>	65.63
<i>Flag Prop Not Enrld:</i>						
<i>Redev Fund Entity:</i>						
<i>Gpa Type Desc:</i>		Phase I Environmental Assessment				
<i>AA Actvy Funded:</i>						
<i>AA Source of Funding:</i>						
<i>Clnup Trmt Tech Info:</i>						
<i>EC Data Address:</i>						
<i>EC Addl Info:</i>						
<i>Env IC Data Address:</i>						
<i>Other Forms of Doc:</i>						
<i>IC Addl Info:</i>						
<i>Highlights:</i>		Former Use: The Jefferson-Genesee Site 20 is part of an assemblage of many properties located at the intersection of Genesee and Jefferson Street along the Kensington Expressway, the primary gateway into the City of Buffalo. Said property is vacant commercial and consists of a former dwelling/storefront and contains potential fill from unknown sources.				
<i>Property Alias:</i>						
<i>Ctmnt Found:</i>						
<i>Ctmnt Cleanedup:</i>						
<i>Ctmnt Rec:</i>						
<i>Media Affected:</i>						
Unknown						

159

1 of 1

SSW

0.16 /
846.38

626.80 /
-21

Jefferson-Genesee Site 21
720 Genesee Street
Buffalo NY 14204

FED
BROWNFIELDS

Property ID: 72204

BF Property (Map): 72204

561

erisinfo.com | Environmental Risk Information Services

Order No: 23013000672

Map Key	Number of Records	Direction	Distance (mi/ft)	Elev/Diff (ft)	Site	DB
Lat Measure:	42.89584				Latitude (Map):	42.89584
Long Measure:	-78.85633				Longitude (Map):	-78.85633
Property Name:		Jefferson-Genesee Site 21				
Address:		720 Genesee Street				
City:		Buffalo				
State Code:		NY				
Zip Code:		14204				
Primary Name (Map):		JEFFERSON-GENESEE SITE 21				
Location Address (Map):		720 GENESEE STREET				
City Name (Map):		BUFFALO				
County Name (Map):		NIAGARA				
State Code (Map):		NY				
Postal Code (Map):		14204				

Brownfields Details

Registry I:	110038761462	EPA ID:	
EPA Region:	02	BF RLF Gra:	
Cat No:	04120103	BF RLF Pil:	
RCRA Handl:		BF Assess :	Y
RCRA Curre:		BF Cleanup:	
RCRA Remed:		BF Tba Ind:	
RCRA Const:		BF 128a In:	
RCRA El He:		BF IC Code:	N
RCRA El Gm:		BF IC Gc I:	U
RCRA Rem 1:		BF IC Ep I:	U
RCRA Ec Gw:		BF IC ID I:	U
RCRA Ec Ng:		BF IC Pr I:	U
RCRA IC Ep:		FF Brac In:	
RCRA IC Gc:		BF RLF Ind:	
RCRA IC ID:		BF Assess1:	
RCRA IC Pr:		BF Multipu:	
FF RCRA In:		BF Awp Ind:	
RCRA Trans:		BF Showcas:	
RCRA Tra 1:		BF 128a P :	
RCRA Ec Co:		LUST Relea:	
RCRA IC Co:		LUST Award:	
RCRA Gpra :		LUST State:	
RCRA Rem 2:		Congressio:	NY-26
RCRA Dru 1:		FD Agency :	
SF Site ID:		FD Listing:	
SF Ec Ind:		FD Non NPL:	
SF El Gm C:		FD RCRA Ha:	
SF El He C:		FD RCRA Ca:	
SF IC Ind:		FD SF NPL :	
SF NPL Cod:		FD FF Ind:	
SF NPL C 1:		FD Ej Code:	
SF Admin F:		FD Brac In:	
FF And Sit:		FD Federal:	
FF SF Ind:		FD Hrs Sco:	
Map Symbol:	B	FD Ongoing:	
Data Refre:	29-Jul-2022	FD NPL Sta:	
GIS Refres:		FD Non N 1:	
New Site:		FD RCRA Gw:	
Repow Ref :	https://cimc.epa.gov/ords/cimc/f?p=CIMC:REPOWER::::P33_REF:18768	FD RCRA He:	
EPAOSC Sit:		FD GMS Sur:	
EPAOSC Res:		FD Hes Sur:	
EPAOSC R 1:		FD SF Site:	
EPAOSC Sta:		FD Brac Ro:	
EPAOSC Inc:		Stimulus S:	
Desc :		Stimulus B:	
Ind Name:			
Cat Name:	Buffalo-Eighteenmile		
Sub Name:	Buffalo-Eighteenmile		
Primary Name:	JEFFERSON-GENESEE SITE 21		
RCRA Drupa:			
Url:	https://obipublic11.epa.gov/analytics/saw.dll?PortalPages&Action=Navigate&col1=ACRES_GRANT_EXPORT		

Map Key	Number of Records	Direction	Distance (mi/ft)	Elev/Diff (ft)	Site	DB
Census Url:					PROPERTY_ID&val1=%2272204.0%22&PortalPath=/shared/CIMC/_portal/CIMC&Page=Profile+Page https://ejsscreen.epa.gov/mapper/demogreportpdf.aspx?report=census2010sf1&coords=-78.85633%2C42.89584&featype=point&radius=1.0	
ACS Url:					https://ejsscreen.epa.gov/mapper/demogreportpdf.aspx?report=acs2017&coords=-78.85633%2C42.89584&featype=point&radius=1.0	
SF Site Na:					UST Status:	
SF Non Npl:					UST Substa:	
SF Non N 1:					UST Landus:	
SF Non N 3:					UST SPA Wa:	
ERR Lat Lo:					UST SPA Fa:	
REPOW BF:	SG				UST WHPA W:	
REPOW SF:					UST WHPA F:	
REPOW RCRA:					UST Open:	
REPOW Ref1:	18768				UST Closed:	
RCRA Han 1:					LUST ID:	
RCRA Rau I:					Saa Site:	
BF Propert:			72204-		RE-Powering	
REPOW Re 1:					Site Profile	
BF Prope 1:					Jefferson-Genesee Site 21	
SF Non N 2:						

Cleanups In My Community (CIMC)

Grant ID:	37245916	ASMT Cntrl Sub :	
Grant Type:	Assessment	Cleanup Cntrl Sub :	
EPA Region:	02	ASMT Asbestos :	
Ownership Entity:		Cleanup Asbestos :	
Latitude Measure:	42.89584	ASMT PcbS :	
Longitude Measure:	-78.85633	Cleanup PcbS :	
Flag Cleanup Reqcd:	U	ASMT VocS :	
Flag IC Required:	N	Cleanup VocS :	
Stcntrbg:		ASMT Lead :	
Property Size:	.1	Cleanup Lead :	
Flag IC in Place:		ASMT Oth Metal :	
IC in Place Date:		Cleanup Oth Metal :	
Prop Cntrl :		ASMT Pahs :	
Gov Cntrl :		Cleanup Pahs :	
Permit Tools :		ASMT Oth Cont:	
Info Dev/Ces :		Cleanup Oth Cont:	
Prop Fnding Type Cd:		ASMT Air :	
Ownshp Changed :		Cleanup Air :	
Sflp Factor :		ASMT Drk Wat:	
Source Mapscale No:		Cleanup Drk Wat:	
Past Cml Acres:		ASMT Grd Water:	
Future Cml Acres:		Cleanup Grd Water:	
Past Grnspc Acres:		ASMT Sediments :	
Future Grnspc Acres:		Cleanup Sediments :	
Past Acres:		ASMT Soil :	
Future Acres:		Cleanup Soil :	
Past Res Acres:		ASMT Srf Water :	
Future Res Acres:		Cleanup Srf Water :	
St Enrollment Dt:		Other Media :	
St Enrollment ID:		Unknown Media :	Y
St NFA Dt:		Ready For Reuse :	N
Assess Petrol Prod :		Assess Amount:	128
Cleanup Petrol Prod :		Assess Fnd Ent Nm:	
Assess Start Dt:	05/01/2007	Photo Available :	
Assess Cmpltn Dt:	09/13/2007	Video Available :	
Cleanup Start Dt:		Cleanup Acres:	
Cleanup Cmpltn Dt:		Cleanup Amount:	
Redev Start Dt:		Redev Acres:	
Redev Cleanup Jobs:		Redev Amount:	
Grant Recipient Nm:	Niagara County		
PropertyNm:	Jefferson-Genesee Site 21		
Address:	720 Genesee Street		
City:	Buffalo		

Map Key	Number of Records	Direction	Distance (mi/ft)	Elev/Diff (ft)	Site	DB
State Code:		NY				
Zip Code:		14204				
Local Parcel No:		111.26-1-22				
Current Owner:		Buffalo Economic				
IC Data Address:						
Horizontal Collection Method:						
Reference Point:						
Horizontal Reference Datum:						
Other Description:						
Other Desc Cleaned Up:						
Assess Type:		Phase I Environmental Assessment				
Assess Fund Entity:		US EPA - Brownfields Assessment Cooperative Agreement				
Cleanup Funding EntityNm:						
Cleanup Fund Entity:						
Redev Funding Entity Nm:						
Desc Hist:		The Jefferson-Genesee Site 21 is part of an assemblage of many properties located at the intersection of Genesee and Jefferson Street along the Kensington Expressway, the primary gateway into the City of Buffalo. Said property is vacant commercial and consists of a former dwelling/storefront and contains potential fill from unknown sources.				
Accmplisht Cnt Flag:	N				Vacant Housing:	846
Coop Agreement No:	99290801				Vacant Housing Pct:	31.19
Past Mltistry Acres:					Total Unemployed:	359
Ftr Multistory Acres:					Unemployed Pct:	8.2
Assess Cadmium :					Radius:	.5
Clnup Cadmium :					Actvy Funded:	
Assess Chromium :					Redev Lvrgd Srcs:	
Clnup Chromium :					AA Amt Funding:	
Assess Copper :					Flag Clnup Trmt Tech:	
Clnup Copper :					Excavation Disposal:	
Assess Iron :					Extrctn of Cntmnts:	
Clnup Iron :					Removal of Mats:	
Assess Nickel :					Rdctn of Cntmnts:	
Clnup Nickel :					Clnup of Structures:	
Assess Selenium :					Env EC Required:	
Clnup Selenium :					Flag EC Cover Tech:	
Assess Mercury :					Flag EC Security:	
Clnup Mercury :					Flag EC Immblyztn:	
Assess ArsenIC :					Flag EC Eng Barriers:	
Clnup ArsenIC :					Flag EC Other:	
Assess Bldg Mats :					Env IC in Place:	
Clnup Bldg Mats :					Env EC in Place:	
Assess oorair :					Env Clnup Jobs:	
Clnup oorair :					Sect 128 A State Trbl:	
Assess None :					Multipurpose:	
Clnup None :					Clnup Cst Shr Amt:	
Assess Pesticides :					RLF Loan Amount:	
Clnup Pesticides :					RLF Ln Cst Shr Amt:	
Assess Unknown :					Pro Income Amt:	
Clnup Unknown :					Dt RLF Loan Signed:	
Assess Svocs :					Repayment Period:	
Clnup Svocs :					Interest Rate:	
Clnup Unkn Media :					RLF Subgrant Amt:	
Redev Cmpltn Date:					Cost Share Amt:	
Pro Code:	BP				Env Pro Income Amt:	
FCA Fy:					Dt RLF Sbrgrnt Signd:	
Flag EC in Place:					Clnup Actvy Funded:	
Flag EC Required:					Below Poverty:	1558
RFR Notation:					Below Poverty Pct:	35.58
Gpa Type ID:	1				Median Income:	6491
Clnup Doc:	N				Low Income:	2866
Awp Catalyst Yn:					Low Income Pct:	65.45
Flag Prop Not Enrld:						
Redev Fund Entity:						
Gpa Type Desc:		Phase I Environmental Assessment				
AA Actvy Funded:						
AA Source of Funding:						
Clnup Trmt Tech Info:						
EC Data Address:						
EC Addl Info:						

Map Key	Number of Records	Direction	Distance (mi/ft)	Elev/Diff (ft)	Site	DB
---------	-------------------	-----------	------------------	----------------	------	----

Env IC Data Address:

Other Forms of Doc:

IC Addl Info:

Highlights:

Former Use: The Jefferson-Genesee Site 21 is part of an assemblage of many properties located at the intersection of Genesee and Jefferson Street along the Kensington Expressway, the primary gateway into the City of Buffalo. Said property is vacant commercial and consists of a former dwelling/storefront and contains potential fill from unknown sources.

Property Alias:

Ctmnt Found:

Ctmnt Cleanedup:

Ctmnt Rec:

Media Affected:

Unknown

160	1 of 4	W	0.16 / 852.01	638.99 / -9	DIARSENOL COMPANY 84 KINGSLEY STREET BUFFALO NY 14208	CERCLIS
---------------------	--------	---	---------------	-------------	---	---------

Site ID:	0202327	RNPL Status Code:	N
Site EPA ID:	NYD981187040	NPL Status:	Not on the NPL
Site Street Address 2:		RFED Facility Code:	N
Site County Name:	ERIE	RFED Facility Desc:	Not a Federal Facility
Site FIPS Code:	36029	USGS Hydro Unit No.:	04120104
Region Code:	02	Site Cong. Dist. Code:	33
Site SMSA No.:	1280	ROT Desc:	Other
Site Prim. Latitude:	+42.908610	FR NPL Update No.:	
Site Prim. Longitude:	-078.851240	RFRA Code:	
Lat Long Source:			
RNON NPL Status Desc:	NFRAP-Site does not qualify for the NPL based on existing information		

CERCLIS Assess History

OU ID:	00	RALT Short Name:	State (Fund)
Act Code ID:	002	Act Start Date:	10/1/1990 00:00:00
RAT Code:	SI	Act Complete Date:	2/13/1991 00:00:00
RAT Short Name:	SI	AGT Order No.:	160
RAT Name:	SITE INSPECTION	SH OU:	
RAT Hist. Only Flag:		SH Code:	
RAT NSI Indicator:	B	SH Seq:	
RAT Level:	1	SH Start Date:	
RAT DEF OU:	00	SH Complete Date:	
RFBS Code:	P	SH Lead:	
SPA Code:	13		
RAT Def:	The process of collecting site data and samples to characterize the severity of the hazard for the hazard ranking score and/or enforcement support.		
Site Desc:			
Site Alias:			

CERCLIS Assess History

OU ID:	00	RALT Short Name:	EPA Fund
Act Code ID:	001	Act Start Date:	
RAT Code:	PA	Act Complete Date:	3/26/1986 00:00:00
RAT Short Name:	PA	AGT Order No.:	130
RAT Name:	PRELIMINARY ASSESSMENT	SH OU:	
RAT Hist. Only Flag:		SH Code:	
RAT NSI Indicator:	B	SH Seq:	
RAT Level:	1	SH Start Date:	
RAT DEF OU:	00	SH Complete Date:	
RFBS Code:	P	SH Lead:	
SPA Code:	13		
RAT Def:	Collection of diverse existing information about the source and nature of the site hazard. It is EPA policy to complete the preliminary assessment within one year of site discovery.		

Map Key	Number of Records	Direction	Distance (mi/ft)	Elev/Diff (ft)	Site	DB
---------	-------------------	-----------	------------------	----------------	------	----

Site Desc:
Site Alias:

CERCLIS Assess History

OU ID:	00	RALT Short Name:	State (Fund)
Act Code ID:	001	Act Start Date:	
RAT Code:	DS	Act Complete Date:	3/26/1986 00:00:00
RAT Short Name:	DISCVRY	AGT Order No.:	10
RAT Name:	DISCOVERY	SH OU:	
RAT Hist. Only Flag:		SH Code:	
RAT NSI Indicator:	B	SH Seq:	
RAT Level:	1	SH Start Date:	
RAT DEF OU:	00	SH Complete Date:	
RFBS Code:		SH Lead:	
SPA Code:	13		
RAT Def:			

The process by which a potential hazardous waste site is brought to the attention of the EPA. The process can occur through the use of several mechanisms such as a phone call or referral by another government agency.

Site Desc:
Site Alias:

CERCLIS Assess History

OU ID:	00	RALT Short Name:	EPA In-House
Act Code ID:	001	Act Start Date:	
RAT Code:	VS	Act Complete Date:	1/31/1997 00:00:00
RAT Short Name:	ARCH SITE	AGT Order No.:	1500
RAT Name:	ARCHIVE SITE	SH OU:	
RAT Hist. Only Flag:		SH Code:	
RAT NSI Indicator:	B	SH Seq:	
RAT Level:	1	SH Start Date:	
RAT DEF OU:	00	SH Complete Date:	
RFBS Code:		SH Lead:	
SPA Code:	13		
RAT Def:			

The decision is made that no further activity is planned at the site.

Site Desc:
Site Alias:

CERCLIS Assess History

OU ID:	00	RALT Short Name:	EPA Fund
Act Code ID:	001	Act Start Date:	2/19/1987 00:00:00
RAT Code:	SI	Act Complete Date:	2/23/1987 00:00:00
RAT Short Name:	SI	AGT Order No.:	160
RAT Name:	SITE INSPECTION	SH OU:	
RAT Hist. Only Flag:		SH Code:	
RAT NSI Indicator:	B	SH Seq:	
RAT Level:	1	SH Start Date:	
RAT DEF OU:	00	SH Complete Date:	
RFBS Code:	P	SH Lead:	
SPA Code:	13		
RAT Def:			

The process of collecting site data and samples to characterize the severity of the hazard for the hazard ranking score and/or enforcement support.

Site Desc:
Site Alias:

CERCLIS Assess History

OU ID:	00	RALT Short Name:	
Act Code ID:		Act Start Date:	
RAT Code:		Act Complete Date:	
RAT Short Name:		AGT Order No.:	0
RAT Name:		SH OU:	
RAT Hist. Only Flag:		SH Code:	

Map Key	Number of Records	Direction	Distance (mi/ft)	Elev/Diff (ft)	Site	DB
---------	-------------------	-----------	------------------	----------------	------	----

RAT NSI Indicator:
RAT Level:
RAT DEF OU:
RFBS Code:
SPA Code:
RAT Def:
Site Desc:

SH Seq:
SH Start Date:
SH Complete Date:
SH Lead:

COMPANY ALLEGEDLY DISPOSED OF ARSENIC WASTES ON THE SITE BETWEEN THE 1900'S AND 1940. SAMPLING BY THE ERIE COUNTY DEPARTMENT OF EPA FOUND ARSENIC IN CONCENTRATIONS RANGING FROM 2 -87 PPM IN THE SOIL AT THE SITE. THE SITE IS CURRENTLY A PARK

Site Alias: KINGSLEY PARK,,,NY,;

160	2 of 4	W	0.16 / 852.01	638.99 / -9	DIARSENOL COMPANY 84 KINGSLEY STREET BUFFALO NY 14208	CERCLIS NFRAP
---------------------	--------	---	---------------	-------------	---	------------------

Site ID:	202327	Site FIPS Code:	36029
Site EPA ID:	NYD981187040	Region Code:	2
Site Parent ID:		Site Cong. Dist. Code:	33
Site County Name:	ERIE	Federal Facility:	
Parent Site Name:			

CERCLIS-NFRAP Assess History

OU ID:	0	Act Start Date:	
Act Code ID:	1	Act Complete Date:	1/31/1997
RAT Code:	VS	AGT Order No.:	1500
RAT Short Name:	ARCH SITE	SH OU:	
RAT Name:	ARCHIVE SITE	SH Code:	
RAT Hist. Only Flag:		SH Seq:	
RAT NSI Indicator:	B	SH Start Date:	
RAT Level:	1	SH Complete Date:	
RAT DEF OU:	00	SH Lead:	
RFBS Code:		SH Qual:	
SPA Code:	13	RAQ Act. Qual Short:	
RALT Short Name:	EPA In-House	RNPL Status Code:	N
RAT Def:	The decision is made that no further activity is planned at the site.		
RNON NPL Status Desc:	NFRAP-Site does not qualify for the NPL based on existing information		

CERCLIS-NFRAP Assess History

OU ID:	0	Act Start Date:	
Act Code ID:	1	Act Complete Date:	3/26/1986
RAT Code:	PA	AGT Order No.:	130
RAT Short Name:	PA	SH OU:	
RAT Name:	PRELIMINARY ASSESSMENT	SH Code:	
RAT Hist. Only Flag:		SH Seq:	
RAT NSI Indicator:	B	SH Start Date:	
RAT Level:	1	SH Complete Date:	
RAT DEF OU:	00	SH Lead:	
RFBS Code:	P	SH Qual:	
SPA Code:	13	RAQ Act. Qual Short:	Low priority
RALT Short Name:	EPA Fund	RNPL Status Code:	N
RAT Def:	Collection of diverse existing information about the source and nature of the site hazard. It is EPA policy to complete the preliminary assessment within one year of site discovery.		
RNON NPL Status Desc:	NFRAP-Site does not qualify for the NPL based on existing information		

CERCLIS-NFRAP Assess History

OU ID:	0	Act Start Date:	2/19/1987
Act Code ID:	1	Act Complete Date:	2/23/1987
RAT Code:	SI	AGT Order No.:	160
RAT Short Name:	SI	SH OU:	
RAT Name:	SITE INSPECTION	SH Code:	

Map Key	Number of Records	Direction	Distance (mi/ft)	Elev/Diff (ft)	Site	DB
---------	-------------------	-----------	------------------	----------------	------	----

RAT Hist. Only Flag:					SH Seq:	
RAT NSI Indicator:	B				SH Start Date:	
RAT Level:	1				SH Complete Date:	
RAT DEF OU:	00				SH Lead:	
RFBS Code:	P				SH Qual:	
SPA Code:	13				RAQ Act. Qual Short:	NFRAP
RALT Short Name:	EPA Fund				RNPL Status Code:	N
RAT Def:	The process of collecting site data and samples to characterize the severity of the hazard for the hazard ranking score and/or enforcement support.					
RNON NPL Status Desc:	NFRAP-Site does not qualify for the NPL based on existing information					

CERCLIS-NFRAP Assess History

OU ID:	0				Act Start Date:	
Act Code ID:	1				Act Complete Date:	3/26/1986
RAT Code:	DS				AGT Order No.:	10
RAT Short Name:	DISCVRY				SH OU:	
RAT Name:	DISCOVERY				SH Code:	
RAT Hist. Only Flag:					SH Seq:	
RAT NSI Indicator:	B				SH Start Date:	
RAT Level:	1				SH Complete Date:	
RAT DEF OU:	00				SH Lead:	
RFBS Code:					SH Qual:	
SPA Code:	13				RAQ Act. Qual Short:	
RALT Short Name:	State (Fund)				RNPL Status Code:	N
RAT Def:	The process by which a potential hazardous waste site is brought to the attention of the EPA. The process can occur through the use of several mechanisms such as a phone call or referral by another government agency.					
RNON NPL Status Desc:	NFRAP-Site does not qualify for the NPL based on existing information					

CERCLIS-NFRAP Assess History

OU ID:	0				Act Start Date:	10/1/1990
Act Code ID:	2				Act Complete Date:	2/13/1991
RAT Code:	SI				AGT Order No.:	160
RAT Short Name:	SI				SH OU:	
RAT Name:	SITE INSPECTION				SH Code:	
RAT Hist. Only Flag:					SH Seq:	
RAT NSI Indicator:	B				SH Start Date:	
RAT Level:	1				SH Complete Date:	
RAT DEF OU:	00				SH Lead:	
RFBS Code:	P				SH Qual:	
SPA Code:	13				RAQ Act. Qual Short:	NFRAP
RALT Short Name:	State (Fund)				RNPL Status Code:	N
RAT Def:	The process of collecting site data and samples to characterize the severity of the hazard for the hazard ranking score and/or enforcement support.					
RNON NPL Status Desc:	NFRAP-Site does not qualify for the NPL based on existing information					

160	3 of 4	W	0.16 / 852.01	638.99 / -9	BUFFALO CITY OF - DIARSENOL KINGSLEY PK 60-86 KINGSLEY ST BUFFALO NY 14208-2142	RCRA NON GEN
---------------------	--------	---	---------------	-------------	--	-----------------

EPA Handler ID:	NYD981187040
Gen Status Universe:	No Report
Contact Name:	
Contact Address:	50, WOLF RD - RM 423, ALBANY, NY, 12233, US
Contact Phone No and Ext:	
Contact Email:	
Contact Country:	US
County Name:	ERIE
EPA Region:	02
Land Type:	
Receive Date:	20070101
Location Latitude:	42.908958
Location Longitude:	-78.852271

Violation/Evaluation Summary

Note: NO RECORDS: As of Nov 2022, there are no Compliance Monitoring and Enforcement (violation) records associated with this facility (EPA ID).

Handler Summary

Importer Activity: No
Mixed Waste Generator: No
Transporter Activity: No
Transfer Facility: No
Onsite Burner Exemption: No
Furnace Exemption: No
Underground Injection Activity: No
Commercial TSD: No
Used Oil Transporter: No
Used Oil Transfer Facility: No
Used Oil Processor: No
Used Oil Refiner: No
Used Oil Burner: No
Used Oil Market Burner: No
Used Oil Spec Marketer: No

Hazardous Waste Handler Details

Sequence No: 1
Receive Date: 19910422
Handler Name: BUFFALO CITY OF - DIARSENOL KINGSLEY PK
Source Type: Notification
Federal Waste Generator Code: 1
Generator Code Description: Large Quantity Generator

Waste Code Details

Hazardous Waste Code: D000
Waste Code Description: DESCRIPTION

Hazardous Waste Handler Details

Sequence No: 2
Receive Date: 20060101
Handler Name: BUFFALO CITY OF - DIARSENOL KINGSLEY PK
Source Type: Implementer
Federal Waste Generator Code: N
Generator Code Description: Not a Generator, Verified

Hazardous Waste Handler Details

Sequence No: 3
Receive Date: 20070101
Handler Name: BUFFALO CITY OF - DIARSENOL KINGSLEY PK
Source Type: Implementer
Federal Waste Generator Code: N
Generator Code Description: Not a Generator, Verified

Hazardous Waste Handler Details

Sequence No: 1
Receive Date: 19990708
Handler Name: BUFFALO CITY OF - DIARSENOL KINGSLEY PK
Source Type: Implementer

Map Key	Number of Records	Direction	Distance (mi/ft)	Elev/Diff (ft)	Site	DB
---------	-------------------	-----------	------------------	----------------	------	----

Federal Waste Generator Code: N
Generator Code Description: Not a Generator, Verified

Hazardous Waste Handler Details

Sequence No: 1
Receive Date: 19920211
Handler Name: NEW YORK STATE DEPT ENV C DIARSENOL
Source Type: Annual/Biennial Report
Federal Waste Generator Code: 1
Generator Code Description: Large Quantity Generator

Owner/Operator Details

Owner/Operator Ind: Current Operator	Street No:	
Type: Municipal	Street 1:	NOT REQUIRED
Name: CITY OF BUFFALO	Street 2:	
Date Became Current:	City:	NOT REQUIRED
Date Ended Current:	State:	WY
Phone: 212-555-1212	Country:	US
Source Type: Implementer	Zip Code:	99999

Owner/Operator Ind: Current Owner	Street No:	
Type: Municipal	Street 1:	NOT REQUIRED
Name: CITY OF BUFFALO	Street 2:	
Date Became Current:	City:	NOT REQUIRED
Date Ended Current:	State:	WY
Phone: 212-555-1212	Country:	
Source Type: Notification	Zip Code:	99999

Owner/Operator Ind: Current Owner	Street No:	
Type: Municipal	Street 1:	NOT REQUIRED
Name: CITY OF BUFFALO	Street 2:	
Date Became Current:	City:	NOT REQUIRED
Date Ended Current:	State:	WY
Phone: 212-555-1212	Country:	US
Source Type: Implementer	Zip Code:	99999

Historical Handler Details

Receive Dt: 19990708
Generator Code Description: Not a Generator, Verified
Handler Name: BUFFALO CITY OF - DIARSENOL KINGSLEY PK

Receive Dt: 20060101
Generator Code Description: Not a Generator, Verified
Handler Name: BUFFALO CITY OF - DIARSENOL KINGSLEY PK

Receive Dt: 19920211
Generator Code Description: Large Quantity Generator
Handler Name: NEW YORK STATE DEPT ENV C DIARSENOL

Receive Dt: 19910422
Generator Code Description: Large Quantity Generator
Handler Name: BUFFALO CITY OF - DIARSENOL KINGSLEY PK

160	4 of 4	W	0.16 / 852.01	638.99 / -9	DIARSENOL COMPANY 84 KINGSLEY STREET BUFFALO NY 14208	SEMS ARCHIVE
---------------------	--------	---	---------------	-------------	---	-----------------

Site ID: 0202327	FIPS Code: 36029
EPA ID: NYD981187040	Cong District: 33
Superfund Alt Agmt: No	Region: 02
Federal Facility: No	County: ERIE
FF Docket: No	

Map Key	Number of Records	Direction	Distance (mi/ft)	Elev/Diff (ft)	Site	DB
---------	-------------------	-----------	------------------	----------------	------	----

NPL: Not on the NPL
Non NPL Status: NFRAP-Site does not qualify for the NPL based on existing information

Action Information

Operable Units:	00			Start Actual:	10/01/1990
Action Code:	SI			Finish Actual:	02/13/1991
Action Name:	SI			Qual:	N
SEQ:	2			Curr Action Lead:	St Perf
Operable Units:	00			Start Actual:	02/19/1987
Action Code:	SI			Finish Actual:	02/23/1987
Action Name:	SI			Qual:	N
SEQ:	1			Curr Action Lead:	EPA Perf
Operable Units:	00			Start Actual:	03/26/1986
Action Code:	DS			Finish Actual:	03/26/1986
Action Name:	DISCVRY			Qual:	
SEQ:	1			Curr Action Lead:	St Perf
Operable Units:	00			Start Actual:	
Action Code:	PA			Finish Actual:	03/26/1986
Action Name:	PA			Qual:	L
SEQ:	1			Curr Action Lead:	EPA Perf
Operable Units:	00			Start Actual:	
Action Code:	VS			Finish Actual:	01/31/1997
Action Name:	ARCH SITE			Qual:	
SEQ:	1			Curr Action Lead:	EPA Perf In-Hse

161	1 of 1	SSW	0.16 / 852.02	626.80 / -21	Jefferson-Genesee Site 19 716 Genesee Street Buffalo NY 14204
---------------------	--------	------------	----------------------	---------------------	--

FED BROWNFIELDS

Property ID:	72202	BF Property (Map):	72202
Lat Measure:	42.89584	Latitude (Map):	42.89584
Long Measure:	-78.85633	Longitude (Map):	-78.85633
Property Name:	Jefferson-Genesee Site 19		
Address:	716 Genesee Street		
City:	Buffalo		
State Code:	NY		
Zip Code:	14204		
Primary Name (Map):	JEFFERSON-GENESEE SITE 19		
Location Address (Map):	716 GENESEE STREET		
City Name (Map):	BUFFALO		
County Name (Map):	NIAGARA		
State Code (Map):	NY		
Postal Code (Map):	14204		

Brownfields Details

Registry I:	110038761444	EPA ID:	
EPA Region:	02	BF RLF Gra:	
Cat No:	04120103	BF RLF Pil:	
RCRA Handl:		BF Assess :	Y
RCRA Curre:		BF Cleanup:	
RCRA Remed:		BF Tba Ind:	
RCRA Const:		BF 128a In:	
RCRA EI He:		BF IC Code:	N
RCRA EI Gm:		BF IC Gc I:	U
RCRA Rem 1:		BF IC Ep I:	U
RCRA Ec Gw:		BF IC ID I:	U
RCRA Ec Ng:		BF IC Pr I:	U
RCRA IC Ep:		FF Brac In:	
RCRA IC Gc:		BF RLF Ind:	
RCRA IC ID:		BF Assess1:	

Map Key	Number of Records	Direction	Distance (mi/ft)	Elev/Diff (ft)	Site	DB
RCRA IC Pr:					BF Multipu:	
FF RCRA In:					BF Awp Ind:	
RCRA Trans:					BF Showcas:	
RCRA Tra 1:					BF 128a P :	
RCRA Ec Co:					LUST Relea:	
RCRA IC Co:					LUST Award:	
RCRA Gpra :					LUST State:	
RCRA Rem 2:					Congressio:	NY-26
RCRA Dru 1:					FD Agency :	
SF Site ID:					FD Listing:	
SF Ec Ind:					FD Non NPL:	
SF El Gm C:					FD RCRA Ha:	
SF El He C:					FD RCRA Ca:	
SF IC Ind:					FD SF NPL :	
SF NPL Cod:					FD FF Ind:	
SF NPL C 1:					FD Ej Code:	
SF Admin F:					FD Brac In:	
FF And Sit:					FD Federal:	
FF SF Ind:					FD Hrs Sco:	
Map Symbol:	B				FD Ongoing:	
Data Refre:	29-Jul-2022				FD NPL Sta:	
GIS Refres:					FD Non N 1:	
New Site:					FD RCRA Gw:	
Repow Ref :			https://cimc.epa.gov/ords/cimc/f?p=CIMC:REPOWER::::P33_REF:22094		FD RCRA He:	
EPAOSC Sit:					FD GMS Sur:	
EPAOSC Res:					FD Hes Sur:	
EPAOSC R 1:					FD SF Site:	
EPAOSC Sta:					FD Brac Ro:	
EPAOSC Inc:					Stimulus S:	
Desc :					Stimulus B:	
Ind Name:						
Cat Name:			Buffalo-Eighteenmile			
Sub Name:			Buffalo-Eighteenmile			
Primary Name:			JEFFERSON-GENESEE SITE 19			
RCRA Drupa:						
Url:					https://obipublic11.epa.gov/analytics/saw.dll?PortalPages&Action=Navigate&col1=ACRES_GRANT_EXPORT.PROPERTY_ID&val1=%2272202.0%22&PortalPath=/shared/CIMC/_portal/CIMC&Page=Profile+Page	
Census Url:					https://ejscreen.epa.gov/mapper/demogreportpdf.aspx?report=census2010sf1&coords=-78.85633%2C42.89584&featype=point&radius=1.0	
ACS Url:					https://ejscreen.epa.gov/mapper/demogreportpdf.aspx?report=acs2017&coords=-78.85633%2C42.89584&featype=point&radius=1.0	
SF Site Na:					UST Status:	
SF Non Npl:					UST Substa:	
SF Non N 1:					UST Landus:	
SF Non N 3:					UST SPA Wa:	
ERR Lat Lo:					UST SPA Fa:	
REPOW BF:	SG				UST WHPA W:	
REPOW SF:					UST WHPA F:	
REPOW RCRA:					UST Open:	
REPOW Ref1:	22094				UST Closed:	
RCRA Han 1:					LUST ID:	
RCRA Rau I:					Saa Site:	
BF Propert:			72202-			
REPOW Re 1:			RE-Powering Site Profile			
BF Prope 1:			Jefferson-Genesee Site 19			
SF Non N 2:						
<u>Cleanups In My Community (CIMC)</u>						
Grant ID:	37245916				ASMT Cntrl Sub :	
Grant Type:	Assessment				Cleanup Cntrl Sub :	
EPA Region:	02				ASMT Asbestos :	
Ownership Entity:					Cleanup Asbestos :	
Latitude Measure:	42.89584				ASMT PcbS :	
Longitude Measure:	-78.85633				Cleanup PcbS :	

Map Key	Number of Records	Direction	Distance (mi/ft)	Elev/Diff (ft)	Site	DB
Flag Cleanup Req'd:	U				ASMT Vocs :	
Flag IC Required:	N				Cleanup Vocs :	
Stcntrbg:					ASMT Lead :	
Property Size:	.07				Cleanup Lead :	
Flag IC in Place:					ASMT Oth Metal :	
IC in Place Date:					Cleanup Oth Metal :	
Prop Cntrl :					ASMT Pahs :	
Gov Cntrl :					Cleanup Pahs :	
Permit Tools :					ASMT Oth Cont:	
Info DevICes :					Cleanup Oth Cont:	
Prop Fnding Type Cd:					ASMT Air :	
Ownshp Changed :					Cleanup Air :	
Sfllp Factor :					ASMT Drk Wat:	
Source Mapscale No:					Cleanup Drk Wat:	
Past Cml Acres:					ASMT Grd Water:	
Future Cml Acres:					Cleanup Grd Water:	
Past Grnspc Acres:					ASMT Sediments :	
Future Grnspc Acres:					Cleanup Sediments :	
Past Acres:					ASMT Soil :	
Future Acres:					Cleanup Soil :	
Past Res Acres:					ASMT Srf Water :	
Future Res Acres:					Cleanup Srf Water :	
St Enrollment Dt:					Other Media :	
St Enrollment ID:					Unknown Media :	Y
St NFA Dt:					Ready For Reuse :	N
Assess Petrol Prod :					Assess Amount:	128
Cleanup Petrol Prod :					Assess Fnd Ent Nm:	
Assess Start Dt:	05/01/2007				Photo Available :	
Assess Cmpltn Dt:	09/13/2007				Video Available :	
Cleanup Start Dt:					Cleanup Acres:	
Cleanup Cmpltn Dt:					Cleanup Amount:	
Redev Start Dt:					Redev Acres:	
Redev Cleanup Jobs:					Redev Amount:	
Grant Recipient Nm:		Niagara County				
PropertyNm:		Jefferson-Genesee Site 19				
Address:		716 Genesee Street				
City:		Buffalo				
State Code:		NY				
Zip Code:		14204				
Local Parcel No:		111.26-1-24				
Current Owner:		Sanford Hayes				
IC Data Address:						
Horizontal Collection Method:						
Reference Point:						
Horizontal Reference Datum:						
Other Description:						
Other Desc Cleaned Up:						
Assess Type:		Phase I Environmental Assessment				
Assess Fund Entity:		US EPA - Brownfields Assessment Cooperative Agreement				
Cleanup Funding EntityNm:						
Cleanup Fund Entity:						
Redev Funding Entity Nm:						
Desc Hist:		The Jefferson-Genesee Site 19 is part of an assemblage of many properties located at the intersection of Genesee and Jefferson Street along the Kensington Expressway, the primary gateway into the City of Buffalo. Said property is currently occupied by a residence.				
Accmplisht Cnt Flag:	N				Vacant Housing:	846
Coop Agreement No:	99290801				Vacant Housing Pct:	31.19
Past Mltistry Acres:					Total Unemployed:	359
Ftr Multistory Acres:					Unemployed Pct:	8.2
Assess Cadmium :					Radius:	.5
Clnup Cadmium :					Actvy Funded:	
Assess Chromium :					Redev Lvrgd Srcs:	
Clnup Chromium :					AA Amt Funding:	
Assess Copper :					Flag Clnup Trmt Tech:	
Clnup Copper :					Excavation Disposal:	
Assess Iron :					Extrctn of Cntmnts:	
Clnup Iron :					Removal of Mats:	
Assess Nickel :					Rdctn of Cntmnts:	

Map Key	Number of Records	Direction	Distance (mi/ft)	Elev/Diff (ft)	Site	DB
---------	-------------------	-----------	------------------	----------------	------	----

Clnup Nickel :					Clnup of Structures:	
Assess Selenium :					Env EC Required:	
Clnup Selenium :					Flag EC Cover Tech:	
Assess Mercury :					Flag EC Security:	
Clnup Mercury :					Flag EC Immblztn:	
Assess ArsenIC :					Flag EC Eng Barriers:	
Clnup ArsenIC :					Flag EC Other:	
Assess Bldg Mats :					Env IC in Place:	
Clnup Bldg Mats :					Env EC in Place:	
Assess oorair :					Env Clnup Jobs:	
Clnup oorair :					Sect 128 A State Trbl:	
Assess None :					Multipurpose:	
Clnup None :					Clnup Cst Shr Amt:	
Assess Pesticides :					RLF Loan Amount:	
Clnup Pesticides :					RLF Ln Cst Shr Amt:	
Assess Unknown :					Pro Income Amt:	
Clnup Unknown :					Dt RLF Loan Signed:	
Assess Svocs :					Repayment Period:	
Clnup Svocs :					Interest Rate:	
Clnup Unkn Media :					RLF Subgrant Amt:	
Redev Cmpltn Date:					Cost Share Amt:	
Pro Code:	BP				Env Pro Income Amt:	
FCA Fy:					Dt RLF Sbrgrnt Signd:	
Flag EC in Place:					Clnup Actvy Funded:	
Flag EC Required:					Below Poverty:	1558
RFR Notation:					Below Poverty Pct:	35.58
Gpa Type ID:	1				Median Income:	6491
Clnup Doc:	N				Low Income:	2866
Awp Catalyst Yn:					Low Income Pct:	65.45
Flag Prop Not Enrld:						
Redev Fund Entity:						
Gpa Type Desc:		Phase I Environmental Assessment				
AA Actvy Funded:						
AA Source of Funding:						
Clnup Trmt Tech Info:						
EC Data Address:						
EC Addl Info:						
Env IC Data Address:						
Other Forms of Doc:						
IC Addl Info:						
Highlights:		Former Use: The Jefferson-Genesee Site 19 is part of an assemblage of many properties located at the intersection of Genesee and Jefferson Street along the Kensington Expressway, the primary gateway into the City of Buffalo. Said property is currently occupied by a residence.				
Property Alias:						
Ctmnt Found:						
Ctmnt Cleanedup:						
Ctmnt Rec:						
Media Affected:						
Unknown						

162	1 of 2	NNE	0.17 / 872.50	645.95 / -2	JAWANI EXPRESS LLC 473 E DELAVAN AVE BUFFALO NY 14211	UST
---------------------	--------	-----	---------------	-------------	---	-----

Site ID:	52962	Expiry:	10/11/2024
Site Status:	Active	County:	Erie
Program No:	9-221090	UTM X:	186628.59523
Program Type Code:	PBS	UTM Y:	4759243.69650
Program Type Desc:	Petroleum Bulk Storage Program		
Site Type:	Retail Gasoline Sales		

Tank Information

Prog No:	9-221090	UDC Ind:	0
-----------------	----------	-----------------	---

Map Key	Number of Records	Direction	Distance (mi/ft)	Elev/Diff (ft)	Site	DB
Tank ID:	163284				Red Tag Start Date:	
Tank No:	2				Red Tag End Date:	
Tank Status:	1				Tank Last Test:	03/10/2021
Tank Status Desc:	In Service				Tank Next Test Due:	
Tank Type:	04				Test Method:	34
Tank Type Desc:	Fiberglass Coated Steel				Date Tested:	
Install Date:	10/01/1971				Next Test:	
Close Date:					Line Last Test Due:	03/10/2021
Tk Out of Serv Dt:					Next Line Test Due:	03/10/2022
Capacity (Gal):	10000				Line Test Method:	02
Registered:	True				Modified by:	MJGRIFFI
Tank Model:					Last Modified:	05/09/2022
Pipe Model:						
Tank Location:	5					
Tank Location Desc:	Underground					
Category:	1					
Category Desc:	Category 1 means a tank which was installed before December 27, 1986					
Subpart:	2					
Subpart Desc:	Subpart 2 contains requirements for USTs (underground storage tanks) subject to EPA UST regulations and DEC requirements.					
Class A Operator:	ALWAZEER ALGAWANI					
Class B Operator:	ALWAZEER ALGAWANI					
Tank Owner Name:						
Tank Owner Address:						

Material Information

Material Name: gasoline
Percent: 100.00

Equipment Information

Equipment: E04
Code Name: Double walled UG
Type: Piping Secondary Containment

Equipment: G00
Code Name: None
Type: Tank Secondary Containment

Equipment: B04
Code Name: Fiberglass
Type: Tank External Protection

Equipment: F06
Code Name: Wrapped
Type: Pipe External Protection

Equipment: J01
Code Name: Pressurized Dispenser
Type: Dispenser

Equipment: A03
Code Name: Fiberglass Liner (FRP)
Type: Tank Internal Protection

Equipment: L07
Code Name: Pressurized Piping Leak Detector
Type: Piping Leak Detection

Equipment: D08
Code Name: Equivalent Technology
Type: Pipe Type

Equipment: C02
Code Name: Underground/On-ground
Type: Pipe Location

Map Key	Number of Records	Direction	Distance (mi/ft)	Elev/Diff (ft)	Site	DB
---------	-------------------	-----------	------------------	----------------	------	----

Equipment: I03
Code Name: Automatic Shut-Off
Type: Overfill

Equipment: H04
Code Name: Groundwater Well
Type: Tank Leak Detection

Equipment: K01
Code Name: Catch Basin
Type: Spill Prevention

Tank Information

Prog No:	9-221090	UDC Ind:	0
Tank ID:	163283	Red Tag Start Date:	
Tank No:	1	Red Tag End Date:	
Tank Status:	1	Tank Last Test:	03/10/2021
Tank Status Desc:	In Service	Tank Next Test Due:	
Tank Type:	04	Test Method:	34
Tank Type Desc:	Fiberglass Coated Steel	Date Tested:	
Install Date:	10/01/1971	Next Test:	
Close Date:		Line Last Test Due:	03/10/2021
Tk Out of Serv Dt:		Next Line Test Due:	03/10/2022
Capacity (Gal):	10000	Line Test Method:	02
Registered:	True	Modified by:	MJGRIFFI
Tank Model:		Last Modified:	05/09/2022
Pipe Model:			
Tank Location:	5		
Tank Location Desc:	Underground		
Category:	1		
Category Desc:	Category 1 means a tank which was installed before December 27, 1986		
Subpart:	2		
Subpart Desc:	Subpart 2 contains requirements for USTs (underground storage tanks) subject to EPA UST regulations and DEC requirements.		
Class A Operator:	ALWAZEER ALGAWANI		
Class B Operator:	ALWAZEER ALGAWANI		
Tank Owner Name:			
Tank Owner Address:			

Material Information

Material Name: gasoline
Percent: 100.00

Equipment Information

Equipment: G00
Code Name: None
Type: Tank Secondary Containment

Equipment: B04
Code Name: Fiberglass
Type: Tank External Protection

Equipment: I03
Code Name: Automatic Shut-Off
Type: Overfill

Equipment: A03
Code Name: Fiberglass Liner (FRP)
Type: Tank Internal Protection

Equipment: E04
Code Name: Double walled UG

Map Key	Number of Records	Direction	Distance (mi/ft)	Elev/Diff (ft)	Site	DB
Type:		Piping Secondary Containment				
Equipment:		H04				
Code Name:		Groundwater Well				
Type:		Tank Leak Detection				
Equipment:		F06				
Code Name:		Wrapped				
Type:		Pipe External Protection				
Equipment:		C02				
Code Name:		Underground/On-ground				
Type:		Pipe Location				
Equipment:		D08				
Code Name:		Equivalent Technology				
Type:		Pipe Type				
Equipment:		K01				
Code Name:		Catch Basin				
Type:		Spill Prevention				
Equipment:		L07				
Code Name:		Pressurized Piping Leak Detector				
Type:		Piping Leak Detection				
Equipment:		J01				
Code Name:		Pressurized Dispenser				
Type:		Dispenser				

Tank Information

Prog No:	9-221090	UDC Ind:	1
Tank ID:	163285	Red Tag Start Date:	
Tank No:	3	Red Tag End Date:	
Tank Status:	6	Tank Last Test:	
Tank Status Desc:	Closed Prior to 03/1991	Tank Next Test Due:	
Tank Type:	01	Test Method:	NN
Tank Type Desc:	Steel/Carbon Steel/Iron	Date Tested:	
Install Date:	10/01/1971	Next Test:	
Close Date:		Line Last Test Due:	
Tk Out of Serv Dt:		Next Line Test Due:	
Capacity (Gal):	2000	Line Test Method:	
Registered:	True	Modified by:	MJGRIFFI
Tank Model:		Last Modified:	05/09/2022
Pipe Model:			
Tank Location:	5		
Tank Location Desc:	Underground		
Category:	1		
Category Desc:	Category 1 means a tank which was installed before December 27, 1986		
Subpart:			
Subpart Desc:			
Class A Operator:			
Class B Operator:			
Tank Owner Name:			
Tank Owner Address:			

Material Information

Material Name:	#2 fuel oil (on-site consumption)
Percent:	100.00

Equipment Information

Equipment:	G00
-------------------	-----

Map Key	Number of Records	Direction	Distance (mi/ft)	Elev/Diff (ft)	Site	DB
Code Name:		None				
Type:		Tank Secondary Containment				
Equipment:		A00				
Code Name:		None				
Type:		Tank Internal Protection				
Equipment:		B00				
Code Name:		None				
Type:		Tank External Protection				
Equipment:		H00				
Code Name:		None				
Type:		Tank Leak Detection				
Equipment:		D02				
Code Name:		Galvanized Steel				
Type:		Pipe Type				
Equipment:		J02				
Code Name:		Suction Dispenser				
Type:		Dispenser				
Equipment:		F00				
Code Name:		None				
Type:		Pipe External Protection				
Equipment:		C00				
Code Name:		No Piping				
Type:		Pipe Location				
Equipment:		I00				
Code Name:		None				
Type:		Overfill				

Tank Information

Prog No:	9-221090	UDC Ind:	0
Tank ID:	163287	Red Tag Start Date:	
Tank No:	5	Red Tag End Date:	
Tank Status:	1	Tank Last Test:	03/10/2021
Tank Status Desc:	In Service	Tank Next Test Due:	
Tank Type:	01	Test Method:	34
Tank Type Desc:	Steel/Carbon Steel/Iron	Date Tested:	
Install Date:	11/01/1989	Next Test:	
Close Date:		Line Last Test Due:	
Tk Out of Serv Dt:		Next Line Test Due:	
Capacity (Gal):	3000	Line Test Method:	-
Registered:	True	Modified by:	MJGRIFFI
Tank Model:		Last Modified:	05/09/2022
Pipe Model:			
Tank Location:	5		
Tank Location Desc:	Underground		
Category:	2		
Category Desc:	Category 2 means a tank which was installed from December 27, 1986 through October 11, 2015		
Subpart:	2		
Subpart Desc:	Subpart 2 contains requirements for USTs (underground storage tanks) subject to EPA UST regulations and DEC requirements.		
Class A Operator:	ALWAZEER ALGAWANI		
Class B Operator:	ALWAZEER ALGAWANI		
Tank Owner Name:			
Tank Owner Address:			

Material Information

Material Name:	kerosene [#1 fuel oil] (resale/redistribute)
Percent:	100.00

Equipment Information

Equipment:	I03
Code Name:	Automatic Shut-Off
Type:	Overfill
Equipment:	E04
Code Name:	Double walled UG
Type:	Piping Secondary Containment
Equipment:	B02
Code Name:	Original Sacrificial Anode
Type:	Tank External Protection
Equipment:	G04
Code Name:	Double-Walled (Underground)
Type:	Tank Secondary Containment
Equipment:	A00
Code Name:	None
Type:	Tank Internal Protection
Equipment:	L09
Code Name:	Exempt Suction Piping
Type:	Piping Leak Detection
Equipment:	H02
Code Name:	Interstitial - Manual Monitoring
Type:	Tank Leak Detection
Equipment:	C02
Code Name:	Underground/On-ground
Type:	Pipe Location
Equipment:	F02
Code Name:	Original Sacrificial Anode
Type:	Pipe External Protection
Equipment:	J02
Code Name:	Suction Dispenser
Type:	Dispenser
Equipment:	K01
Code Name:	Catch Basin
Type:	Spill Prevention
Equipment:	F06
Code Name:	Wrapped
Type:	Pipe External Protection
Equipment:	D01
Code Name:	Steel/Carbon Steel/Iron
Type:	Pipe Type

Tank Information

Prog No:	9-221090	UDC Ind:	1
Tank ID:	163286	Red Tag Start Date:	
Tank No:	4	Red Tag End Date:	
Tank Status:	6	Tank Last Test:	
Tank Status Desc:	Closed Prior to 03/1991	Tank Next Test Due:	
Tank Type:	01	Test Method:	NN
Tank Type Desc:	Steel/Carbon Steel/Iron	Date Tested:	
Install Date:	10/01/1971	Next Test:	
Close Date:		Line Last Test Due:	
Tk Out of Serv Dt:		Next Line Test Due:	

Map Key	Number of Records	Direction	Distance (mi/ft)	Elev/Diff (ft)	Site	DB
---------	-------------------	-----------	------------------	----------------	------	----

Capacity (Gal):	2000				Line Test Method:	
Registered:	True				Modified by:	MJGRIFFI
Tank Model:					Last Modified:	05/09/2022
Pipe Model:						
Tank Location:	5					
Tank Location Desc:	Underground					
Category:	1					
Category Desc:	Category 1 means a tank which was installed before December 27, 1986					
Subpart:						
Subpart Desc:						
Class A Operator:						
Class B Operator:						
Tank Owner Name:						
Tank Owner Address:						

Material Information

Material Name:	#2 fuel oil (on-site consumption)
Percent:	100.00

Equipment Information

Equipment:	D02
Code Name:	Galvanized Steel
Type:	Pipe Type
Equipment:	F00
Code Name:	None
Type:	Pipe External Protection
Equipment:	I00
Code Name:	None
Type:	Overfill
Equipment:	G00
Code Name:	None
Type:	Tank Secondary Containment
Equipment:	B00
Code Name:	None
Type:	Tank External Protection
Equipment:	J02
Code Name:	Suction Dispenser
Type:	Dispenser
Equipment:	C00
Code Name:	No Piping
Type:	Pipe Location
Equipment:	A00
Code Name:	None
Type:	Tank Internal Protection
Equipment:	H00
Code Name:	None
Type:	Tank Leak Detection

Affiliation Information

Affiliation Type:	04
Affiliation Name:	Facility Operator
Affiliation Sub Type:	NNN
Company:	JAWANI EXPRESS LLC.
Contact Title:	

Map Key	Number of Records	Direction	Distance (mi/ft)	Elev/Diff (ft)	Site	DB
Contact Name:		ALWAZEER ALGAWANI				
Address1:						
Address2:						
City:						
State:		NN				
Zip Code:						
Country Code:		001				
Phone:		(716) 894-1232				
Phone Ext:						
Email:						
Fax:						
Affiliation Type:		07				
Affiliation Name:		Mail Contact				
Affiliation Sub Type:		NNN				
Company:		JAWANI EXPRESS LLC				
Contact Title:						
Contact Name:		ALWAZEER ALGAWANI				
Address1:		91 FRANKLIN ST.				
Address2:						
City:		LACKAWANNA				
State:		NY				
Zip Code:		14218				
Country Code:		001				
Phone:		(716) 894-1318				
Phone Ext:						
Email:		JAWANIEXPRESS@GMAIL.COM				
Fax:						
Affiliation Type:		11				
Affiliation Name:		Emergency Contact				
Affiliation Sub Type:		NNN				
Company:		ALWAZEER ALGAWANI				
Contact Title:						
Contact Name:		AHMED ALGAWANI				
Address1:						
Address2:						
City:						
State:		NN				
Zip Code:						
Country Code:		999				
Phone:		(716) 316-1325				
Phone Ext:						
Email:						
Fax:						
Affiliation Type:		01				
Affiliation Name:		Facility Owner				
Affiliation Sub Type:		E				
Company:		ALWAZEER ALGAWANI				
Contact Title:		OWNER				
Contact Name:		ALWAZEER ALGAWANI				
Address1:		473 EAST DELAVAN AVE.				
Address2:						
City:		BUFFALO				
State:		NY				
Zip Code:		14213				
Country Code:		001				
Phone:		(716) 316-1325				
Phone Ext:						
Email:						
Fax:						

162	2 of 2	NNE	0.17 / 872.50	645.95 / -2	473 EAST DELAVAN CORP 473 EAST DELAVAN AVENUE BUFFALO NY	LST
---------------------	--------	------------	----------------------	--------------------	---	------------

Spill No: 8904709 REM Phase: 0

Map Key	Number of Records	Direction	Distance (mi/ft)	Elev/Diff (ft)	Site	DB
Site ID:	149210				UST Trust:	False
DER Facility ID:	126949				Spill Date:	1989-08-01 12:00:00
CID:					Rcvd Date:	1989-08-10 13:30:00
Program Type:	ER				CAC Date:	
SWIS Code:	1502				Insp Date:	2003-01-14 00:00:00
Contribute Factor:	Tank Failure				Close Date:	2004-05-10 00:00:00
Water Body:					Create Date:	1989-08-15 00:00:00
Class:	C3				Update Date:	2004-05-10 00:00:00
Meets Std:	False				DEC Region:	9
Penalty:	False				Lead DEC:	SACALAND
County:	Erie				After Hours:	False
Referred to:						
Reported by:		DEC				
Source:		Commercial/Industrial				
Source File:		NYSDEC - Environmental Remediation Data Files - Spill Data				

Caller Remark:

"UNDERGROUND TANKS REMOVED W/ CONTAMINATION PRESENT IN THE EXCAVATION. MONITORING WELL TO THE NORTH HAS SEVERAL INCHES OF PRODUCT IN IT."

Dec Remark:

"Prior to Sept, 2004 data translation this spill Lead_DEC Field was SAC 02/02/89: JDC LEFT MESSAGE FOR MR BRIER TO FORWARD BAILING RESULTS FOR JANUARY 90'. 08/15/89: JDC WILL CONTACT SPILLER AND REQUEST RECOVERY SYSTEM BE INSTALLED TO REMOVE PRODUCT. 08/31/89: WELLS TO BAILED FOR PRODUCT FROM 8/31/89 TO 09/07/89 BY MR BRIER. BAILING RECORD TO BE SUMMITTED FOR REVIEW. 09/12/89: MET W/ MR BRIER ON SITE. NORTH WELL 1/2 INCH PRODUCT, SOUTH WELL DRY. REQUESTED PUMPING OF WELL W/ MONITORING REPORTS TO BE KEPT TO MONITOR PROGRESS. 10/25/89: JDC ON SITE W/ MR BRIER. EXCAVATION FOR NEW KEROSENE TANK NEAR EXSISTING MONITORING WELL SHOWD NO PRODUCT. DEPTH OF EXCAVATION WAS APPROXIMATELY 10 FEET. NEW WELL WILL BE PLACED IN EXCAVATION. 02/28/90: JDC BAILED NORTH WELL AND RECOVERED 1/4 INCH OF PRODUCT. DRAFTED LETTER TO MR BRIER REQUESTING INVENTORY RECORDS OF BAILINGS AND CLEANUP OF CONTAMINATED WELL. 12/11/90: MJH SENT LETTER 12/10/90 REQUESTING UPDATED STATUS REPORT. 06/13/91: JDC INSPECTED WELLS AND FOUND PETROLEUM LAYER. WAITING FOR STATUS REPORT FROM MR GIERGER. 10/04/91: JDC DRAFTED LETTER TO MR BRIER REQUESTING REMEDIAL STATUS. . 07/19/92: JDC INSPECTED SITE AND FOUND THIN LAYER OF PRODUCT IN WELL. WILL DRAFT LETTER REQUESTING REMEDIAL ACTION. 11/04/93: JDC/MR. BRIER/TELECON - REQUESTED THAT MW BE SAMPLED UNDER 8021. HE AGREED TO HAVE SAMPLE DONE. 05/13/94: JDC SENT LETTER REQUESTING SAMPLING, RESPONSE DATE 6/13/94. 06/13/94: JDC LEFT MESSAGE FOR RP TO UPDATE ON STATUS PER 5/13/94 LETTER. 06/14/94: JDC TELCON W/ MR GEIGER, NATURE,S WAY TO DO GW SAMPLING. CK BK 7/30/94. 06/14/94: JDC ON SITE, OBSERVED STEVE FROM NATURE'S WAY BAIL WELL AND COLLECT WATER SAMPLE OF TWO 40ML VIALS AND ONE 1LITER JAR. CK BK 7/15/94. 08/23/94: 8021 RESULTS DATED6/14/94 INDICATE VIOLATION OF GW STANDARDS. SENT LETTER REQUESTING GW TREATMENT VIA PUMP AND TREAT. CK BK 9/21/94. 02/27/95: SENT REMINDER LETTER NO RESPONSE. CK BK 3/13/95. 1/4/96: JDC LEFT VOICE MAIL FOR RP REQUESTING GW SAMPLING AND SITE REMEDIATION PLAN. 2/19/96: NO RESPONSE FROM RP REGARDING SITE REMEDIATION PLAN. WILL INITIATE LEGAL ACTION. 8/13/96: JDC ON SITE AND FOUND NO ACTIVITY. UNABLE TO BAIL WELL FOR CONTENT. WILL INITIATE LEGAL ACTION. 11/15/96: MET W/ TWO PROSPECTIVE BUYERS MR MOHAMAD GALAB AND MR GMAL AHMED OF 2244 SENECA ST, BUFFALO, NY, PH. 826-2723 THEY WILL CONSIDER DOING SITE INVESTIGATION/ CLEANUP AT THE PROPERTY. CURRENTLY NEGOTIATING WITH MR BRIER TO PURCHASE THE PROPERTY WITH CLEANUP CONDITIONS. TO DATE THEY HAVE BEEN DOING SOME SITE RESTORATION. JDC EXPLAINED CURRENT SITE STATUS WITH CLEANUP REQUIREMENTS. RECOMMENDED THEY DO TANK TESTING AND SITE SURVEY TO DETERMINE CONTAMINATION EXTENT BASED ON CURRENT SITE DATA. THEY WILL CONTINUE NEGOTIATIONS W/ MR BREIER AND ADVISE DEC OF PURCHASE STATUS. 12/2/96: JDC TELCON W/ MR GMAL AHMED, HE STATED THAT HIS ATTORNEY HAS SENT PURCHASE PROPOSAL TO MR BRIER. BASIC ELEMENTS ARE THAT MR BRIER WILL HOLD MORTGAGE WITH AN ADJUSTMENT IN THE TOTAL PURCHASE PRICE FORE CLEANUP COSTS. MR AHMED STATED THAT HE AND HIS ASSOCIATE, MR GALAB WOULD INITIATE SITE REMEDIATION REQUIREMENTS AS STATED IN PREVIOUS CORRESPONDANCE TO MR BRIER IF PROPOSAL IS ACCEPTED. HE WILL NOTIFY 12/5/96: DRAFTED SHORT ORDER CONSENT AGAINST MR JAMES BRIER. 3/29/97: JDC RESUBMITTED LEGAL SHORT ORDER CONSENT, INITIAL WAS NOT PROCESSED. 11/19/02:AES, SAC INSPECT SITE, 2 MONITORING WELLS FOUND ON-SITE AND A NEW PUMP ISLAND CANOPY WAS INSTALLED, MR. HAROLD GEIGER CAME TO THE SITE, SAC TOLD HIM ABOUT OPEN SPILL, MR. GEIGER SAID HE WAS UNAWARE OF SPILL, SAC TOLD HIM SITE ASSESSMENT IS REQUIRED, WILL FOLLOW UP W/LETTER REQUIRING SITE ASSESSMENT IN A MONTH OR SITE WILL BE REFERRED TO LEGAL DEPARTMENT. 11/21/02:SAC DISCUSS SITE W/PJB, PJB REQUESTED WELLS BE SAMPLED FIRST TO DETERMINE IF PRODUCT REMAINS IN WELL AND TO HAVE WELLS SAMPLED AND ANALYZED, BASED ON RESULTS FURTHER WORK MAYBE REQUIRED, IF NO SAMPLING TAKES PLACE THEN SITE WILL BE REFERED TO LEGAL AFFAIRS. 11/22/02:DRAFTED LETTER REQUIRING SAMPLING AND ANALYZING OF THE WELLS, RESULTS MUST BE RECEIVED BY JANUARY 15, 2003 OR WE REFER SITE TO LEGAL AFFAIRS. 12/17/02:SAC TELECON HAROLD GEIGER, MR. GEIGER SAID THAT HE IS GOING TO CONTACT UPSTATE LABORATORIES TO TAKE SAMPLES, HE AGREED TO CONTACT SAC WHEN SAMPLES WILL BE TAKEN AND HE WILL BE PRESENT ALSO. 1/14/03:SAC INSPECT SITE, MET W/HAROLD GEIGER AND SCOTT OVERHOFF - HAZARD EVALUATIONS WHO WAS HIRED TO SAMPLE THE WELLS, BOTH WELLS DID NOT HAVE SEPARATE PHASE PRODUCT, WATER IN BOTH WELLS DID HAVE INTERMITTENT VERY SLIGHT STRINGY SHEEN, WELL NEAREST THE KEROSENE TANK HAD STRONG STALE/SEWER TYPE ODORS, NO ODORS OBSERVED IN WELL NEAREST THE CORNER. 2/17/03:SAC TELECON SCOTT OVERHOFF - HAZARD EVALUATIONS, MR. OVERHOFF RECEIVED ANALYTICAL RESULTS FROM SAMPLING AND IS WAITING FOR APPROVAL FROM MR. GEIGER TO SEND THEM INTO TO DEC, SAC TELECON HAROLD GEIGER, MR. GEIGER WAS UNAWARE THAT SAMPLE RESULTS WERE NOT SENT TO DEC AND WILL CALL HAZARD EVALUATIONS TO APPROVE HAVING THE RESULTS SENT TO DEC, SAC DRAFTED LETTER REQUIRING RESULTS BY 2/28/03. 2/18/03:SAC TELECON SCOTT OVERHOFF, HE SPOKE TO MR. GEIGER AND HE WILL BE SENDING IN A COPY OF THE RESULTS FROM THE WELL SAMPLING. 2/20/03:RECEIVED COPY OF RESULTS FROM WELL SAMPLING, THE RESULTS OF THE SOUTH WELL ARE ABOVE GROUNDWATER STANDARDS AND THE TOTAL 8260 STARS PARAMETERS ARE ALMOST 11000 ppb WITH A TOLUENE CONCENTRATION OF 9700 ppb, DRAFTED LETTER REQUIRING WORKPLAN BY 4/15/03. 4/2/03:

Map Key	Number of Records	Direction	Distance (mi/ft)	Elev/Diff (ft)	Site	DB
---------	-------------------	-----------	------------------	----------------	------	----

SAC MET W/HAROLD GEIGER, MR. GEIGER REQUESTED THAT HE ONLY TREAT THE WELL, SAC AGREED TO ALLOW THIS AS A FIRST APPROACH, MR. GEIGER WILL CONTACT SCOTT OVERHOFF TO DEVELOP WORKPLAN AND DO THE WORK. 4/16/03:RECEIVED WORKPLAN FROM ENSOL TO BIOTREAT THE WELLS ON-SITE THROUGH FOUR INJECTIONS. 8/27/03:RECEIVED FIELD REPORTS FOR THE BIOTREATMENT OF THE WELLS. 10/30/03:RECEIVED RESULTS OF SAMPLING AFTER BIO-TREATMENT, LEVELS IN WELLS HAVE DECREASED, NORTH WELL HAD LEVEL OF 3.07 ug/l FOR VOLATILES AND 29.2 ug/l FOR MTBE, SOUTH WELL LEVEL WAS ND AND 3.04 ug/l FOR MTBE. 11/10/03:DRAFTED LETTER REQUIRING ADDITIONAL SAMPLING OF WELLS NEXT SPRING. 4/22/04:RECEIVED SECOND ROUND OF WELL SAMPLING. 5/10/04:REVIEWED 2ND ROUND OF SAMPLING, RESULTS WERE BELOW GW STANDARDS EXCEPT FOR MTBE ON A LOW LEVEL, NO FURTHER WORK REQUIRED, DRAFTED I LETTER."

Material Information

OP Unit ID:	932312	Med in Air:	False
OU:	01	Med GW:	True
Material ID:	448743	Med SW:	False
CAS No:		Med DW:	False
Material Family:	Petroleum	Med Sewer:	False
Quantity:	.00	Med Surf:	False
Units:	G	Med Subway:	False
Recovered:	.00	Med Utility:	False
Med Soil:	False	Oxygenate:	
Med Air:	False		
Material Code:	0012A		
Material Name:	kerosene		

Spiller Information

Spiller Name:
Spiller Company: AMERIMART DEVELOPMENT COR
Spiller Address: 1066 SHERIDAN DRIVE
Spiller City: TONAWANDA
Spiller State: NY
Spiller Zip: 14150-
Spiller Country: 001
Contact Name:
Contact Phone:
Contact Ext:
Latitude: 42.921805710
Longitude: -78.839681690

163	1 of 1	SSW	0.17 / 889.05	626.94 / -21	Jefferson-Genesee Site 17 712 Genesee Street Buffalo NY 14204
---------------------	--------	-----	---------------	--------------	---

FED BROWNFIELDS

Property ID:	72200	BF Property (Map):	72200
Lat Measure:	42.89584	Latitude (Map):	42.89584
Long Measure:	-78.85633	Longitude (Map):	-78.85633
Property Name:	Jefferson-Genesee Site 17		
Address:	712 Genesee Street		
City:	Buffalo		
State Code:	NY		
Zip Code:	14204		
Primary Name (Map):	JEFFERSON-GENESEE SITE 17		
Location Address (Map):	712 GENESEE STREET		
City Name (Map):	BUFFALO		
County Name (Map):	NIAGARA		
State Code (Map):	NY		
Postal Code (Map):	14204		

Brownfields Details

Registry I:	110038761426	EPA ID:	
EPA Region:	02	BF RLF Gra:	
Cat No:	04120103	BF RLF Pil:	
RCRA Handl:		BF Assess :	Y

Map Key	Number of Records	Direction	Distance (mi/ft)	Elev/Diff (ft)	Site	DB
RCRA Curre:					BF Cleanup:	
RCRA Remed:					BF Tba Ind:	
RCRA Const:					BF 128a In:	
RCRA El He:					BF IC Code:	N
RCRA El Gm:					BF IC Gc I:	U
RCRA Rem 1:					BF IC Ep I:	U
RCRA Ec Gw:					BF IC ID I:	U
RCRA Ec Ng:					BF IC Pr I:	U
RCRA IC Ep:					FF Brac In:	
RCRA IC Gc:					BF RLF Ind:	
RCRA IC ID:					BF Assess1:	
RCRA IC Pr:					BF Multipu:	
FF RCRA In:					BF Awp Ind:	
RCRA Trans:					BF Showcas:	
RCRA Tra 1:					BF 128a P :	
RCRA Ec Co:					LUST Relea:	
RCRA IC Co:					LUST Award:	
RCRA Gpra :					LUST State:	
RCRA Rem 2:					Congressio:	NY-26
RCRA Dru 1:					FD Agency :	
SF Site ID:					FD Listing:	
SF Ec Ind:					FD Non NPL:	
SF El Gm C:					FD RCRA Ha:	
SF El He C:					FD RCRA Ca:	
SF IC Ind:					FD SF NPL :	
SF NPL Cod:					FD FF Ind:	
SF NPL C 1:					FD Ej Code:	
SF Admin F:					FD Brac In:	
FF And Sit:					FD Federal:	
FF SF Ind:					FD Hrs Sco:	
Map Symbol:	B				FD Ongoing:	
Data Refre:	29-Jul-2022				FD NPL Sta:	
GIS Refres:					FD Non N 1:	
New Site:					FD RCRA Gw:	
Repow Ref :			https://cimc.epa.gov/ords/cimc/f?p=CIMC:REPOWER:::::P33_REF:20153		FD RCRA He:	
EPAOSC Sit:					FD GMS Sur:	
EPAOSC Res:					FD Hes Sur:	
EPAOSC R 1:					FD SF Site:	
EPAOSC Sta:					FD Brac Ro:	
EPAOSC Inc:					Stimulus S:	
Desc :					Stimulus B:	
Ind Name:						
Cat Name:			Buffalo-Eighteenmile			
Sub Name:			Buffalo-Eighteenmile			
Primary Name:			JEFFERSON-GENESEE SITE 17			
RCRA Drupa:						
Url:			https://obipublic11.epa.gov/analytics/saw.dll?PortalPages&Action=Navigate&col1=ACRES_GRANT_EXPORT.PROPERTY_ID&val1=%2272200.0%22&PortalPath=/shared/CIMC/_portal/CIMC&Page=Profile+Page			
Census Url:			https://ejscreen.epa.gov/mapper/demogreportpdf.aspx?report=census2010sf1&coords=-78.85633%2C42.89584&featype=point&radius=1.0			
ACS Url:			https://ejscreen.epa.gov/mapper/demogreportpdf.aspx?report=acs2017&coords=-78.85633%2C42.89584&featype=point&radius=1.0			
SF Site Na:					UST Status:	
SF Non Npl:					UST Substa:	
SF Non N 1:					UST Landus:	
SF Non N 3:					UST SPA Wa:	
ERR Lat Lo:					UST SPA Fa:	
REPOW BF:	SG				UST WHPA W:	
REPOW SF:					UST WHPA F:	
REPOW RCRA:					UST Open:	
REPOW Ref1:	20153				UST Closed:	
RCRA Han 1:					LUST ID:	
RCRA Rau I:					Saa Site:	
BF Propert:			72200-			
REPOW Re 1:			RE-Powering Site Profile			
BF Prope 1:			Jefferson-Genesee Site 17			

Map Key	Number of Records	Direction	Distance (mi/ft)	Elev/Diff (ft)	Site	DB
---------	-------------------	-----------	------------------	----------------	------	----

SF Non N 2:

Cleanups In My Community (CIMC)

Grant ID:	37245916	ASMT Cntrl Sub :	
Grant Type:	Assessment	Cleanup Cntrl Sub :	
EPA Region:	02	ASMT Asbestos :	
Ownership Entity:		Cleanup Asbestos :	
Latitude Measure:	42.89584	ASMT Pcb's :	
Longitude Measure:	-78.85633	Cleanup Pcb's :	
Flag Cleanup Req'd:	U	ASMT Vocs :	
Flag IC Required:	N	Cleanup Vocs :	
Stcntrbg:		ASMT Lead :	
Property Size:	.08	Cleanup Lead :	
Flag IC in Place:		ASMT Oth Metal :	
IC in Place Date:		Cleanup Oth Metal :	
Prop Cntrl :		ASMT Pahs :	
Gov Cntrl :		Cleanup Pahs :	
Permit Tools :		ASMT Oth Cont:	
Info Dev/Ces :		Cleanup Oth Cont:	
Prop Fnding Type Cd:		ASMT Air :	
Ownshp Changed :		Cleanup Air :	
Sflp Factor :		ASMT Drk Wat:	
Source Mapscale No:		Cleanup Drk Wat:	
Past Cml Acres:		ASMT Grd Water:	
Future Cml Acres:		Cleanup Grd Water:	
Past Grnspc Acres:		ASMT Sediments :	
Future Grnspc Acres:		Cleanup Sediments :	
Past Acres:		ASMT Soil :	
Future Acres:		Cleanup Soil :	
Past Res Acres:		ASMT Srf Water :	
Future Res Acres:		Cleanup Srf Water :	
St Enrollment Dt:		Other Media :	
St Enrollment ID:		Unknown Media :	Y
St NFA Dt:		Ready For Reuse :	N
Assess Petrol Prod :		Assess Amount:	128
Cleanup Petrol Prod :		Assess Fnd Ent Nm:	
Assess Start Dt:	05/01/2007	Photo Available :	
Assess Cmpltn Dt:	09/13/2007	Video Available :	
Cleanup Start Dt:		Cleanup Acres:	
Cleanup Cmpltn Dt:		Cleanup Amount:	
Redev Start Dt:		Redev Acres:	
Redev Cleanup Jobs:		Redev Amount:	
Grant Recipient Nm:	Niagara County		
PropertyNm:	Jefferson-Genesee Site 17		
Address:	712 Genesee Street		
City:	Buffalo		
State Code:	NY		
Zip Code:	14204		
Local Parcel No:	111.26-1-26		
Current Owner:	City of Buffalo Perfecting		
IC Data Address:			
Horizontal Collection Method:			
Reference Point:			
Horizontal Reference Datum:			
Other Description:			
Other Desc Cleaned Up:			
Assess Type:	Phase I Environmental Assessment		
Assess Fund Entity:	US EPA - Brownfields Assessment Cooperative Agreement		
Cleanup Funding EntityNm:			
Cleanup Fund Entity:			
Redev Funding Entity Nm:			
Desc Hist:	The Jefferson-Genesee Site 16 is part of an assemblage of many properties located at the intersection of Genesee and Jefferson Street along the Kensington Expressway, the primary gateway into the City of Buffalo. Said property is vacant commercial and consists of a former dwelling/storefront and contains potential fill from unknown sources.		
Accmplisht Cnt Flag:	N	Vacant Housing:	831
Coop Agreement No:	99290801	Vacant Housing Pct:	31.09

Map Key	Number of Records	Direction	Distance (mi/ft)	Elev/Diff (ft)	Site	DB
Past Mltistry Acres:					Total Unemployed:	358
Ftr Multistory Acres:					Unemployed Pct:	8.31
Assess Cadmium :					Radius:	.5
Clnup Cadmium :					Actvy Funded:	
Assess Chromium :					Redev Lvrgd Srcs:	
Clnup Chromium :					AA Amt Funding:	
Assess Copper :					Flag Clnup Trmt Tech:	
Clnup Copper :					Excavation Disposal:	
Assess Iron :					Extrctn of Cntmnts:	
Clnup Iron :					Removal of Mats:	
Assess Nickel :					Rdctn of Cntmnts:	
Clnup Nickel :					Clnup of Structures:	
Assess Selenium :					Env EC Required:	
Clnup Selenium :					Flag EC Cover Tech:	
Assess Mercury :					Flag EC Security:	
Clnup Mercury :					Flag EC Immblztn:	
Assess ArsenIC :					Flag EC Eng Barriers:	
Clnup ArsenIC :					Flag EC Other:	
Assess Bldg Mats :					Env IC in Place:	
Clnup Bldg Mats :					Env EC in Place:	
Assess oorair :					Env Clnup Jobs:	
Clnup oorair :					Sect 128 A State Trbl:	
Assess None :					Multipurpose:	
Clnup None :					Clnup Cst Shr Amt:	
Assess Pesticides :					RLF Loan Amount:	
Clnup Pesticides :					RLF Ln Cst Shr Amt:	
Assess Unknown :					Pro Income Amt:	
Clnup Unknown :					Dt RLF Loan Signed:	
Assess Svocs :					Repayment Period:	
Clnup Svocs :					Interest Rate:	
Clnup Unkn Media :					RLF Subgrant Amt:	
Redev Cmpltn Date:					Cost Share Amt:	
Pro Code:	BP				Env Pro Income Amt:	
FCA Fy:					Dt RLF Sbrgrnt Signd:	
Flag EC in Place:					Clnup Actvy Funded:	
Flag EC Required:					Below Poverty:	1535
RFR Notation:					Below Poverty Pct:	35.62
Gpa Type ID:	1				Median Income:	6491
Clnup Doc:	N				Low Income:	2823
Awp Catalyst Yn:					Low Income Pct:	65.51
Flag Prop Not Enrld:						
Redev Fund Entity:						
Gpa Type Desc:		Phase I Environmental Assessment				
AA Actvy Funded:						
AA Source of Funding:						
Clnup Trmt Tech Info:						
EC Data Address:						
EC Addl Info:						
Env IC Data Address:						
Other Forms of Doc:						
IC Addl Info:						
Highlights:					Former Use: The Jefferson-Genesee Site 16 is part of an assemblage of many properties located at the intersection of Genesee and Jefferson Street along the Kensington Expressway, the primary gateway into the City of Buffalo. Said property is vacant commercial and consists of a former dwelling/storefront and contains potential fill from unknown sources.	
Property Alias:						
Ctmnt Found:						
Ctmnt Cleanedup:						
Ctmnt Rec:						
Media Affected:						
Unknown						

164 1 of 1 SSW 0.17 / 900.32 626.70 / -21 Jefferson-Genesee Site 18 715 Genesee Street Buffalo NY 14204

FED BROWNFIELDS

Map Key	Number of Records	Direction	Distance (mi/ft)	Elev/Diff (ft)	Site	DB
Property ID:	72201				BF Property (Map):	72201
Lat Measure:	42.89584				Latitude (Map):	42.89584
Long Measure:	-78.85633				Longitude (Map):	-78.85633
Property Name:		Jefferson-Genesee Site 18				
Address:		715 Genesee Street				
City:		Buffalo				
State Code:		NY				
Zip Code:		14204				
Primary Name (Map):		JEFFERSON-GENESEE SITE 18				
Location Address (Map):		715 GENESEE STREET				
City Name (Map):		BUFFALO				
County Name (Map):		NIAGARA				
State Code (Map):		NY				
Postal Code (Map):		14204				

Brownfields Details

Registry I:	110038761435	EPA ID:	
EPA Region:	02	BF RLF Gra:	
Cat No:	04120103	BF RLF Pil:	
RCRA Handl:		BF Assess :	Y
RCRA Curre:		BF Cleanup:	
RCRA Remed:		BF Tba Ind:	
RCRA Const:		BF 128a In:	
RCRA El He:		BF IC Code:	N
RCRA El Gm:		BF IC Gc I:	U
RCRA Rem 1:		BF IC Ep I:	U
RCRA Ec Gw:		BF IC ID I:	U
RCRA Ec Ng:		BF IC Pr I:	U
RCRA IC Ep:		FF Brac In:	
RCRA IC Gc:		BF RLF Ind:	
RCRA IC ID:		BF Assess1:	
RCRA IC Pr:		BF Multipu:	
FF RCRA In:		BF Awp Ind:	
RCRA Trans:		BF Showcas:	
RCRA Tra 1:		BF 128a P :	
RCRA Ec Co:		LUST Relea:	
RCRA IC Co:		LUST Award:	
RCRA Gpra :		LUST State:	
RCRA Rem 2:		Congressio:	NY-26
RCRA Dru 1:		FD Agency :	
SF Site ID:		FD Listing:	
SF Ec Ind:		FD Non NPL:	
SF El Gm C:		FD RCRA Ha:	
SF El He C:		FD RCRA Ca:	
SF IC Ind:		FD SF NPL :	
SF NPL Cod:		FD FF Ind:	
SF NPL C 1:		FD Ej Code:	
SF Admin F:		FD Brac In:	
FF And Sit:		FD Federal:	
FF SF Ind:		FD Hrs Sco:	
Map Symbol:	B	FD Ongoing:	
Data Refre:	29-Jul-2022	FD NPL Sta:	
GIS Refres:		FD Non N 1:	
New Site:		FD RCRA Gw:	
Repow Ref :	https://cimc.epa.gov/ords/cimc/f?p=CIMC:REPOWER:::::P33_REF:18804	FD RCRA He:	
EPAOSC Sit:		FD GMS Sur:	
EPAOSC Res:		FD Hes Sur:	
EPAOSC R 1:		FD SF Site:	
EPAOSC Sta:		FD Brac Ro:	
EPAOSC Inc:		Stimulus S:	
Desc :		Stimulus B:	
Ind Name:			
Cat Name:	Buffalo-Eighteenmile		
Sub Name:	Buffalo-Eighteenmile		
Primary Name:	JEFFERSON-GENESEE SITE 18		
RCRA Drupa:			

Map Key	Number of Records	Direction	Distance (mi/ft)	Elev/Diff (ft)	Site	DB	
Url:					https://obipublic11.epa.gov/analytics/saw.dll?PortalPages&Action=Navigate&col1=ACRES_GRANT_EXPORT.PROPERTY_ID&val1=%2272201.0%22&PortalPath=/shared/CIMC/_portal/CIMC&Page=Profile+Page		
Census Url:					https://ejsscreen.epa.gov/mapper/demogreportpdf.aspx?report=census2010sf1&coords=-78.85633%2C42.89584&featype=point&radius=1.0		
ACS Url:					https://ejsscreen.epa.gov/mapper/demogreportpdf.aspx?report=acs2017&coords=-78.85633%2C42.89584&featype=point&radius=1.0		
SF Site Na:							
SF Non Npl:							
SF Non N 1:							
SF Non N 3:							
ERR Lat Lo:							
REPOW BF:	SG						
REPOW SF:							
REPOW RCRA:							
REPOW Ref1:	18804						
RCRA Han 1:							
RCRA Rau I:							
BF Propert:			72201-				
REPOW Re 1:			RE-Powering Site Profile				
BF Prope 1:			Jefferson-Genesee Site 18				
SF Non N 2:							

Cleanups In My Community (CIMC)

Grant ID:	37245916	ASMT Cntrl Sub :	
Grant Type:	Assessment	Cleanup Cntrl Sub :	
EPA Region:	02	ASMT Asbestos :	
Ownership Entity:		Cleanup Asbestos :	
Latitude Measure:	42.89584	ASMT Pcb s :	
Longitude Measure:	-78.85633	Cleanup Pcb s :	
Flag Cleanup Req d:	U	ASMT Voc s :	
Flag IC Required:	N	Cleanup Voc s :	
Stcntrbg:		ASMT Lead :	
Property Size:	.08	Cleanup Lead :	
Flag IC in Place:		ASMT Oth Metal :	
IC in Place Date:		Cleanup Oth Metal :	
Prop Cntrl :		ASMT Pah s :	
Gov Cntrl :		Cleanup Pah s :	
Permit Tools :		ASMT Oth Cont:	
Info DevICes :		Cleanup Oth Cont:	
Prop Fnding Type Cd:		ASMT Air :	
Ownshp Changed :		Cleanup Air :	
Sflp Factor :		ASMT Drk Wat:	
Source Mapscale No:		Cleanup Drk Wat:	
Past Cml Acres:		ASMT Grd Water:	
Future Cml Acres:		Cleanup Grd Water:	
Past Grnspc Acres:		ASMT Sediments :	
Future Grnspc Acres:		Cleanup Sediments :	
Past Acres:		ASMT Soil :	
Future Acres:		Cleanup Soil :	
Past Res Acres:		ASMT Srf Water :	
Future Res Acres:		Cleanup Srf Water :	
St Enrollment Dt:		Other Media :	
St Enrollment ID:		Unknown Media :	Y
St NFA Dt:		Ready For Reuse :	N
Assess Petrol Prod :		Assess Amount:	128
Cleanup Petrol Prod :		Assess Fnd Ent Nm:	
Assess Start Dt:	05/01/2007	Photo Available :	
Assess Cmpltn Dt:	09/13/2007	Video Available :	
Cleanup Start Dt:		Cleanup Acres:	
Cleanup Cmpltn Dt:		Cleanup Amount:	
Redev Start Dt:		Redev Acres:	
Redev Cleanup Jobs:		Redev Amount:	
Grant Recipient Nm:	Niagara County		
PropertyNm:	Jefferson-Genesee Site 18		
Address:	715 Genesee Street		

Map Key	Number of Records	Direction	Distance (mi/ft)	Elev/Diff (ft)	Site	DB
City:		Buffalo				
State Code:		NY				
Zip Code:		14204				
Local Parcel No:		111.26-1-25				
Current Owner:		City of Buffalo Perfecting				
IC Data Address:						
Horizontal Collection Method:						
Reference Point:						
Horizontal Reference Datum:						
Other Description:						
Other Desc Cleaned Up:						
Assess Type:		Phase I Environmental Assessment				
Assess Fund Entity:		US EPA - Brownfields Assessment Cooperative Agreement				
Cleanup Funding EntityNm:						
Cleanup Fund Entity:						
Redev Funding Entity Nm:						
Desc Hist:		The Jefferson-Genesee Site 18 is part of an assemblage of many properties located at the intersection of Genesee and Jefferson Street along the Kensington Expressway, the primary gateway into the City of Buffalo. Said property is vacant commercial and consists of a former dwelling/storefront and contains potential fill from unknown sources.				
Accmplisht Cnt Flag:	N				Vacant Housing:	846
Coop Agreement No:	99290801				Vacant Housing Pct:	31.19
Past Mltistry Acres:					Total Unemployed:	359
Ftr Multistory Acres:					Unemployed Pct:	8.2
Assess Cadmium :					Radius:	.5
Clnup Cadmium :					Actvy Funded:	
Assess Chromium :					Redev Lvrgd Srcs:	
Clnup Chromium :					AA Amt Funding:	
Assess Copper :					Flag Clnup Trmt Tech:	
Clnup Copper :					Excavation Disposal:	
Assess Iron :					Extrctn of Cntmnts:	
Clnup Iron :					Removal of Mats:	
Assess Nickel :					Rdctn of Cntmnts:	
Clnup Nickel :					Clnup of Structures:	
Assess Selenium :					Env EC Required:	
Clnup Selenium :					Flag EC Cover Tech:	
Assess Mercury :					Flag EC Security:	
Clnup Mercury :					Flag EC Immblyztn:	
Assess ArsenIC :					Flag EC Eng Barriers:	
Clnup ArsenIC :					Flag EC Other:	
Assess Bldg Mats :					Env IC in Place:	
Clnup Bldg Mats :					Env EC in Place:	
Assess oorair :					Env Clnup Jobs:	
Clnup oorair :					Sect 128 A State Trbl:	
Assess None :					Multipurpose:	
Clnup None :					Clnup Cst Shr Amt:	
Assess Pesticides :					RLF Loan Amount:	
Clnup Pesticides :					RLF Ln Cst Shr Amt:	
Assess Unknown :					Pro Income Amt:	
Clnup Unknown :					Dt RLF Loan Signed:	
Assess Svocs :					Repayment Period:	
Clnup Svocs :					Interest Rate:	
Clnup Unkn Media :					RLF Subgrant Amt:	
Redev Cmpltn Date:					Cost Share Amt:	
Pro Code:	BP				Env Pro Income Amt:	
FCA Fy:					Dt RLF Sbrgrnt Signd:	
Flag EC in Place:					Clnup Actvy Funded:	
Flag EC Required:					Below Poverty:	1558
RFR Notation:					Below Poverty Pct:	35.58
Gpa Type ID:	1				Median Income:	6491
Clnup Doc:	N				Low Income:	2866
Awp Catalyst Yn:					Low Income Pct:	65.45
Flag Prop Not Enrld:						
Redev Fund Entity:						
Gpa Type Desc:		Phase I Environmental Assessment				
AA Actvy Funded:						
AA Source of Funding:						
Clnup Trmt Tech Info:						
EC Data Address:						

Map Key	Number of Records	Direction	Distance (mi/ft)	Elev/Diff (ft)	Site	DB
---------	-------------------	-----------	------------------	----------------	------	----

EC Addl Info:

Env IC Data Address:

Other Forms of Doc:

IC Addl Info:

Highlights:

Former Use: The Jefferson-Genesee Site 18 is part of an assemblage of many properties located at the intersection of Genesee and Jefferson Street along the Kensington Expressway, the primary gateway into the City of Buffalo. Said property is vacant commercial and consists of a former dwelling/storefront and contains potential fill from unknown sources.

Property Alias:

Ctmnt Found:

Ctmnt Cleanedup:

Ctmnt Rec:

Media Affected:

Unknown

[165](#)

1 of 1

SSW

0.17 /
921.88

626.77 /
-21

Jefferson-Genesee Site 16
708 Genesee Street
Buffalo NY 14204

FED
BROWNFIELDS

Property ID:	72199	BF Property (Map):	72199
Lat Measure:	42.89584	Latitude (Map):	42.89584
Long Measure:	-78.85633	Longitude (Map):	-78.85633
Property Name:	Jefferson-Genesee Site 16		
Address:	708 Genesee Street		
City:	Buffalo		
State Code:	NY		
Zip Code:	14204		
Primary Name (Map):	JEFFERSON-GENESEE SITE 16		
Location Address (Map):	708 GENESEE STREET		
City Name (Map):	BUFFALO		
County Name (Map):	NIAGARA		
State Code (Map):	NY		
Postal Code (Map):	14204		

Brownfields Details

Registry I:	110038761417	EPA ID:	
EPA Region:	02	BF RLF Gra:	
Cat No:	04120103	BF RLF Pil:	
RCRA Handl:		BF Assess :	Y
RCRA Curre:		BF Cleanup:	
RCRA Remed:		BF Tba Ind:	
RCRA Const:		BF 128a In:	
RCRA El He:		BF IC Code:	N
RCRA El Gm:		BF IC Gc I:	U
RCRA Rem 1:		BF IC Ep I:	U
RCRA Ec Gw:		BF IC ID I:	U
RCRA Ec Ng:		BF IC Pr I:	U
RCRA IC Ep:		FF Brac In:	
RCRA IC Gc:		BF RLF Ind:	
RCRA IC ID:		BF Assess1:	
RCRA IC Pr:		BF Multipu:	
FF RCRA In:		BF Awp Ind:	
RCRA Trans:		BF Showcas:	
RCRA Tra 1:		BF 128a P :	
RCRA Ec Co:		LUST Relea:	
RCRA IC Co:		LUST Award:	
RCRA Gpra :		LUST State:	
RCRA Rem 2:		Congressio:	NY-26
RCRA Dru 1:		FD Agency :	
SF Site ID:		FD Listing:	
SF Ec Ind:		FD Non NPL:	
SF El Gm C:		FD RCRA Ha:	
SF El He C:		FD RCRA Ca:	

Map Key	Number of Records	Direction	Distance (mi/ft)	Elev/Diff (ft)	Site	DB
SF IC Ind:					FD SF NPL :	
SF NPL Cod:					FD FF Ind:	
SF NPL C 1:					FD Ej Code:	
SF Admin F:					FD Brac In:	
FF And Sit:					FD Federal:	
FF SF Ind:					FD Hrs Sco:	
Map Symbol:	B				FD Ongoing:	
Data Refre:	29-Jul-2022				FD NPL Sta:	
GIS Refres:					FD Non N 1:	
New Site:					FD RCRA Gw:	
Repow Ref :	https://cimc.epa.gov/ords/cimc/f?p=CIMC:REPOWER:::::P33_REF:30114				FD RCRA He:	
EPAOSC Sit:					FD GMS Sur:	
EPAOSC Res:					FD Hes Sur:	
EPAOSC R 1:					FD SF Site:	
EPAOSC Sta:					FD Brac Ro:	
EPAOSC Inc:					Stimulus S:	
Desc :					Stimulus B:	
Ind Name:						
Cat Name:		Buffalo-Eighteenmile				
Sub Name:		Buffalo-Eighteenmile				
Primary Name:		JEFFERSON-GENESEE SITE 16				
RCRA Drupa:						
Url:					https://obipublic11.epa.gov/analytics/saw.dll?PortalPages&Action=Navigate&col1=ACRES_GRANT_EXPORT.PROPERTY_ID&val1=%2272199.0%22&PortalPath=/shared/CIMC/_portal/CIMC&Page=Profile+Page	
Census Url:					https://ejsscreen.epa.gov/mapper/demogreportpdf.aspx?report=census2010sf1&coords=-78.85633%2C42.89584&featype=point&radius=1.0	
ACS Url:					https://ejsscreen.epa.gov/mapper/demogreportpdf.aspx?report=acs2017&coords=-78.85633%2C42.89584&featype=point&radius=1.0	
SF Site Na:					UST Status:	
SF Non Npl:					UST Substa:	
SF Non N 1:					UST Landus:	
SF Non N 3:					UST SPA Wa:	
ERR Lat Lo:					UST SPA Fa:	
REPOW BF:	SG				UST WHPA W:	
REPOW SF:					UST WHPA F:	
REPOW RCRA:					UST Open:	
REPOW Ref1:	30114				UST Closed:	
RCRA Han 1:					LUST ID:	
RCRA Rau I:					Saa Site:	
BF Propert:		72199-				
REPOW Re 1:		RE-Powering Site Profile				
BF Prope 1:		Jefferson-Genesee Site 16				
SF Non N 2:						

Cleanups In My Community (CIMC)

Grant ID:	37245916	ASMT Cntrl Sub :
Grant Type:	Assessment	Cleanup Cntrl Sub :
EPA Region:	02	ASMT Asbestos :
Ownership Entity:		Cleanup Asbestos :
Latitude Measure:	42.89584	ASMT PcbS :
Longitude Measure:	-78.85633	Cleanup PcbS :
Flag Cleanup Reqcd:	U	ASMT Vocs :
Flag IC Required:	N	Cleanup Vocs :
Stcntrbg:		ASMT Lead :
Property Size:	.15	Cleanup Lead :
Flag IC in Place:		ASMT Oth Metal :
IC in Place Date:		Cleanup Oth Metal :
Prop Cntrl :		ASMT Pahs :
Gov Cntrl :		Cleanup Pahs :
Permit Tools :		ASMT Oth Cont:
Info DevICes :		Cleanup Oth Cont:
Prop Fndng Type Cd:		ASMT Air :
Ownshp Changed :		Cleanup Air :
Sflp Factor :		ASMT Drk Wat:

Map Key	Number of Records	Direction	Distance (mi/ft)	Elev/Diff (ft)	Site	DB
Source Mapscale No:					Cleanup Drk Wat:	
Past Cml Acres:					ASMT Grd Water:	
Future Cml Acres:					Cleanup Grd Water:	
Past Grnspc Acres:					ASMT Sediments :	
Future Grnspc Acres:					Cleanup Sediments :	
Past Acres:					ASMT Soil :	
Future Acres:					Cleanup Soil :	
Past Res Acres:					ASMT Srf Water :	
Future Res Acres:					Cleanup Srf Water :	
St Enrollment Dt:					Other Media :	
St Enrollment ID:					Unknown Media :	Y
St NFA Dt:					Ready For Reuse :	N
Assess Petrol Prod :					Assess Amount:	128
Cleanup Petrol Prod :					Assess Fnd Ent Nm:	
Assess Start Dt:	05/01/2007				Photo Available :	
Assess Cmpltn Dt:	09/13/2007				Video Available :	
Cleanup Start Dt:					Cleanup Acres:	
Cleanup Cmpltn Dt:					Cleanup Amount:	
Redev Start Dt:					Redev Acres:	
Redev Cleanup Jobs:					Redev Amount:	
Grant Recipient Nm:		Niagara County				
PropertyNm:		Jefferson-Genesee Site 16				
Address:		708 Genesee Street				
City:		Buffalo				
State Code:		NY				
Zip Code:		14204				
Local Parcel No:		111.26-1-27				
Current Owner:		Buffalo Economic				
IC Data Address:						
Horizontal Collection Method:						
Reference Point:						
Horizontal Reference Datum:						
Other Description:						
Other Desc Cleaned Up:						
Assess Type:		Phase I Environmental Assessment				
Assess Fund Entity:		US EPA - Brownfields Assessment Cooperative Agreement				
Cleanup Funding EntityNm:						
Cleanup Fund Entity:						
Redev Funding Entity Nm:						
Desc Hist:		The Jefferson-Genesee Site 16 is part of an assemblage of many properties located at the intersection of Genesee and Jefferson Street along the Kensington Expressway, the primary gateway into the City of Buffalo. Said property is vacant commercial and consists of a former dwelling/storefront and contains potential fill from unknown sources.				
Accmplisht Cnt Flag:	N				Vacant Housing:	847
Coop Agreement No:	99290801				Vacant Housing Pct:	30.95
Past Mltistry Acres:					Total Unemployed:	367
Ftr Multistory Acres:					Unemployed Pct:	8.32
Assess Cadmium :					Radius:	.5
Clnup Cadmium :					Actvy Funded:	
Assess Chromium :					Redev Lvrgd Srcs:	
Clnup Chromium :					AA Amt Funding:	
Assess Copper :					Flag Clnup Trmt Tech:	
Clnup Copper :					Excavation Disposal:	
Assess Iron :					Extrctn of Cntmnts:	
Clnup Iron :					Removal of Mats:	
Assess Nickel :					Rdctn of Cntmnts:	
Clnup Nickel :					Clnup of Structures:	
Assess Selenium :					Env EC Required:	
Clnup Selenium :					Flag EC Cover Tech:	
Assess Mercury :					Flag EC Security:	
Clnup Mercury :					Flag EC Immblyztn:	
Assess ArsenIC :					Flag EC Eng Barriers:	
Clnup ArsenIC :					Flag EC Other:	
Assess Bldg Mats :					Env IC in Place:	
Clnup Bldg Mats :					Env EC in Place:	
Assess oorair :					Env Clnup Jobs:	
Clnup oorair :					Sect 128 A State Trbl:	
Assess None :					Multipurpose:	
Clnup None :					Clnup Cst Shr Amt:	

Map Key	Number of Records	Direction	Distance (mi/ft)	Elev/Diff (ft)	Site	DB
---------	-------------------	-----------	------------------	----------------	------	----

Assess Pesticides :					RLF Loan Amount:	
Clnup Pesticides :					RLF Ln Cst Shr Amt:	
Assess Unknown :					Pro Income Amt:	
Clnup Unknown :					Dt RLF Loan Signed:	
Assess Svocs :					Repayment Period:	
Clnup Svocs :					Interest Rate:	
Clnup Unkn Media :					RLF Subgrant Amt:	
Redev Cmpltn Date:					Cost Share Amt:	
Pro Code:	BP				Env Pro Income Amt:	
FCA Fy:					Dt RLF Sbrgrnt Signd:	
Flag EC in Place:					Clnup Actvy Funded:	
Flag EC Required:					Below Poverty:	1558
RFR Notation:					Below Poverty Pct:	35.33
Gpa Type ID:	1				Median Income:	6491
Clnup Doc:	N				Low Income:	2879
Awp Catalyst Yn:					Low Income Pct:	65.28
Flag Prop Not Enrld:						
Redev Fund Entity:						
Gpa Type Desc:		Phase I Environmental Assessment				
AA Actvy Funded:						
AA Source of Funding:						
Clnup Trmt Tech Info:						
EC Data Address:						
EC Addl Info:						
Env IC Data Address:						
Other Forms of Doc:						
IC Addl Info:						
Highlights:		Former Use: The Jefferson-Genesee Site 16 is part of an assemblage of many properties located at the intersection of Genesee and Jefferson Street along the Kensington Expressway, the primary gateway into the City of Buffalo. Said property is vacant commercial and consists of a former dwelling/storefront and contains potential fill from unknown sources.				

Property Alias:
 Ctmnt Found:
 Ctmnt Cleanedup:
 Ctmnt Rec:

Media Affected:

Unknown

166	1 of 1	SSW	0.18 / 939.42	626.60 / -21	Jefferson-Genesee Site 15 702 Genesee Street Buffalo NY 14204
---------------------	--------	-----	---------------	--------------	---

FED BROWNFIELDS

Property ID:	72198	BF Property (Map):	72198
Lat Measure:	42.89584	Latitude (Map):	42.89584
Long Measure:	-78.85633	Longitude (Map):	-78.85633
Property Name:	Jefferson-Genesee Site 15		
Address:	702 Genesee Street		
City:	Buffalo		
State Code:	NY		
Zip Code:	14204		
Primary Name (Map):	JEFFERSON-GENESEE SITE 15		
Location Address (Map):	702 GENESEE STREET		
City Name (Map):	BUFFALO		
County Name (Map):	NIAGARA		
State Code (Map):	NY		
Postal Code (Map):	14204		

Brownfields Details

Registry I:	110038761408	EPA ID:	
EPA Region:	02	BF RLF Gra:	
Cat No:	04120103	BF RLF Pil:	
RCRA Handl:		BF Assess :	Y
RCRA Curre:		BF Cleanup:	

Map Key	Number of Records	Direction	Distance (mi/ft)	Elev/Diff (ft)	Site	DB
RCRA Remed:					BF Tba Ind:	
RCRA Const:					BF 128a In:	
RCRA EI He:					BF IC Code:	N
RCRA EI Gm:					BF IC Gc I:	U
RCRA Rem 1:					BF IC Ep I:	U
RCRA Ec Gw:					BF IC ID I:	U
RCRA Ec Ng:					BF IC Pr I:	U
RCRA IC Ep:					FF Brac In:	
RCRA IC Gc:					BF RLF Ind:	
RCRA IC ID:					BF Assess1:	
RCRA IC Pr:					BF Multipu:	
FF RCRA In:					BF Awp Ind:	
RCRA Trans:					BF Showcas:	
RCRA Tra 1:					BF 128a P :	
RCRA Ec Co:					LUST Relea:	
RCRA IC Co:					LUST Award:	
RCRA Gpra :					LUST State:	
RCRA Rem 2:					Congressio:	NY-26
RCRA Dru 1:					FD Agency :	
SF Site ID:					FD Listing:	
SF Ec Ind:					FD Non NPL:	
SF EI Gm C:					FD RCRA Ha:	
SF EI He C:					FD RCRA Ca:	
SF IC Ind:					FD SF NPL :	
SF NPL Cod:					FD FF Ind:	
SF NPL C 1:					FD Ej Code:	
SF Admin F:					FD Brac In:	
FF And Sit:					FD Federal:	
FF SF Ind:					FD Hrs Sco:	
Map Symbol:	B				FD Ongoing:	
Data Refre:	29-Jul-2022				FD NPL Sta:	
GIS Refres:					FD Non N 1:	
New Site:					FD RCRA Gw:	
Repow Ref :			https://cimc.epa.gov/ords/cimc/f?p=CIMC:REPOWER::::P33_REF:15550		FD RCRA He:	
EPAOSC Sit:					FD GMS Sur:	
EPAOSC Res:					FD Hes Sur:	
EPAOSC R 1:					FD SF Site:	
EPAOSC Sta:					FD Brac Ro:	
EPAOSC Inc:					Stimulus S:	
Desc :					Stimulus B:	
Ind Name:						
Cat Name:			Buffalo-Eighteenmile			
Sub Name:			Buffalo-Eighteenmile			
Primary Name:			JEFFERSON-GENESEE SITE 15			
RCRA Drupa:						
Url:					https://obipublic11.epa.gov/analytics/saw.dll?PortalPages&Action=Navigate&col1=ACRES_GRANT_EXPORT.PROPERTY_ID&val1=%2272198.0%22&PortalPath=/shared/CIMC/_portal/CIMC&Page=Profile+Page	
Census Url:					https://ejsscreen.epa.gov/mapper/demogreportpdf.aspx?report=census2010sf1&coords=-78.85633%2C42.89584&featype=point&radius=1.0	
ACS Url:					https://ejsscreen.epa.gov/mapper/demogreportpdf.aspx?report=acs2017&coords=-78.85633%2C42.89584&featype=point&radius=1.0	
SF Site Na:					UST Status:	
SF Non Npl:					UST Substa:	
SF Non N 1:					UST Landus:	
SF Non N 3:					UST SPA Wa:	
ERR Lat Lo:					UST SPA Fa:	
REPOW BF:	SG				UST WHPA W:	
REPOW SF:					UST WHPA F:	
REPOW RCRA:					UST Open:	
REPOW Ref1:	15550				UST Closed:	
RCRA Han 1:					LUST ID:	
RCRA Rau I:					Saa Site:	
BF Propert:			72198-			
REPOW Re 1:					RE-Powering Site Profile	
BF Prope 1:			Jefferson-Genesee Site 15			
SF Non N 2:						

Map Key	Number of Records	Direction	Distance (mi/ft)	Elev/Diff (ft)	Site	DB
---------	-------------------	-----------	------------------	----------------	------	----

Cleanups In My Community (CIMC)

Grant ID:	37245916				ASMT Cntrl Sub :	
Grant Type:	Assessment				Cleanup Cntrl Sub :	
EPA Region:	02				ASMT Asbestos :	
Ownership Entity:					Cleanup Asbestos :	
Latitude Measure:	42.89584				ASMT PcbS :	
Longitude Measure:	-78.85633				Cleanup PcbS :	
Flag Cleanup Reqd:	U				ASMT VocS :	
Flag IC Required:	N				Cleanup VocS :	
Stcntrbg:					ASMT Lead :	
Property Size:	.11				Cleanup Lead :	
Flag IC in Place:					ASMT Oth Metal :	
IC in Place Date:					Cleanup Oth Metal :	
Prop Cntrl :					ASMT PahS :	
Gov Cntrl :					Cleanup PahS :	
Permit Tools :					ASMT Oth Cont:	
Info DevICes :					Cleanup Oth Cont:	
Prop Fnding Type Cd:					ASMT Air :	
Ownshp Changed :					Cleanup Air :	
Sflp Factor :					ASMT Drk Wat:	
Source Mapscale No:					Cleanup Drk Wat:	
Past Cml Acres:					ASMT Grd Water:	
Future Cml Acres:					Cleanup Grd Water:	
Past Grnspc Acres:					ASMT Sediments :	
Future Grnspc Acres:					Cleanup Sediments :	
Past Acres:					ASMT Soil :	
Future Acres:					Cleanup Soil :	
Past Res Acres:					ASMT Srf Water :	
Future Res Acres:					Cleanup Srf Water :	
St Enrollment Dt:					Other Media :	
St Enrollment ID:					Unknown Media :	Y
St NFA Dt:					Ready For Reuse :	N
Assess Petrol Prod :					Assess Amount:	128
Cleanup Petrol Prod :					Assess Fnd Ent Nm:	
Assess Start Dt:	05/01/2007				Photo Available :	
Assess Cmpltn Dt:	09/13/2007				Video Available :	
Cleanup Start Dt:					Cleanup Acres :	
Cleanup Cmpltn Dt:					Cleanup Amount:	
Redev Start Dt:					Redev Acres:	
Redev Cleanup Jobs:					Redev Amount:	
Grant Recipient Nm:		Niagara County				
PropertyNm:		Jefferson-Genesee Site 15				
Address:		702 Genesee Street				
City:		Buffalo				
State Code:		NY				
Zip Code:		14204				
Local Parcel No:		111.26-1-28				
Current Owner:		Mary L. Jenkins				
IC Data Address:						
Horizontal Collection Method:						
Reference Point:						
Horizontal Reference Datum:						
Other Description:						
Other Desc Cleaned Up:						
Assess Type:		Phase I Environmental Assessment				
Assess Fund Entity:		US EPA - Brownfields Assessment Cooperative Agreement				
Cleanup Funding EntityNm:						
Cleanup Fund Entity:						
Redev Funding Entity Nm:						
Desc Hist:		The Jefferson-Genesee Site 15 is part of an assemblage of many properties located at the intersection of Genesee and Jefferson Street along the Kensington Expressway, the primary gateway into the City of Buffalo. Said property is a 2 family residence and consists of a former dwelling/storefront and contains potential fill from unknown sources.				
Accmplisht Cnt Flag:	N				Vacant Housing:	862
Coop Agreement No:	99290801				Vacant Housing Pct:	31.08

Map Key	Number of Records	Direction	Distance (mi/ft)	Elev/Diff (ft)	Site	DB
Past Mltistry Acres:					Total Unemployed:	372
Ftr Multistory Acres:					Unemployed Pct:	8.34
Assess Cadmium :					Radius:	.5
Clnup Cadmium :					Actvy Funded:	
Assess Chromium :					Redev Lvrgd Srcs:	
Clnup Chromium :					AA Amt Funding:	
Assess Copper :					Flag Clnup Trmt Tech:	
Clnup Copper :					Excavation Disposal:	
Assess Iron :					Extrctn of Cntmnts:	
Clnup Iron :					Removal of Mats:	
Assess Nickel :					Rdctn of Cntmnts:	
Clnup Nickel :					Clnup of Structures:	
Assess Selenium :					Env EC Required:	
Clnup Selenium :					Flag EC Cover Tech:	
Assess Mercury :					Flag EC Security:	
Clnup Mercury :					Flag EC Immblyztn:	
Assess ArsenIC :					Flag EC Eng Barriers:	
Clnup ArsenIC :					Flag EC Other:	
Assess Bldg Mats :					Env IC in Place:	
Clnup Bldg Mats :					Env EC in Place:	
Assess oorair :					Env Clnup Jobs:	
Clnup oorair :					Sect 128 A State Trbl:	
Assess None :					Multipurpose:	
Clnup None :					Clnup Cst Shr Amt:	
Assess Pesticides :					RLF Loan Amount:	
Clnup Pesticides :					RLF Ln Cst Shr Amt:	
Assess Unknown :					Pro Income Amt:	
Clnup Unknown :					Dt RLF Loan Signed:	
Assess Svocs :					Repayment Period:	
Clnup Svocs :					Interest Rate:	
Clnup Unkn Media :					RLF Subgrant Amt:	
Redev Cmpltn Date:					Cost Share Amt:	
Pro Code:	BP				Env Pro Income Amt:	
FCA Fy:					Dt RLF Sbrgrnt Signd:	
Flag EC in Place:					Clnup Actvy Funded:	
Flag EC Required:					Below Poverty:	1573
RFR Notation:					Below Poverty Pct:	35.25
Gpa Type ID:	1				Median Income:	6491
Clnup Doc:	N				Low Income:	2912
Awp Catalyst Yn:					Low Income Pct:	65.25
Flag Prop Not Enrld:						
Redev Fund Entity:						
Gpa Type Desc:		Phase I Environmental Assessment				
AA Actvy Funded:						
AA Source of Funding:						
Clnup Trmt Tech Info:						
EC Data Address:						
EC Addl Info:						
Env IC Data Address:						
Other Forms of Doc:						
IC Addl Info:						
Highlights:					Former Use: The Jefferson-Genesee Site 15 is part of an assemblage of many properties located at the intersection of Genesee and Jefferson Street along the Kensington Expressway, the primary gateway into the City of Buffalo. Said property is a 2 family residence and consists of a former dwelling/storefront and contains potential fill from unknown sources.	
Property Alias:						
Ctmnt Found:						
Ctmnt Cleanedup:						
Ctmnt Rec:						
Media Affected:						
Unknown						

167	1 of 3	NNE	0.18 / 942.87	648.45 / 1	DEHAVAN AUTO PARTS 505 E DELAVAN AVE BUFFALO NY 14211-1005	RCRA NON GEN
---------------------	--------	-----	---------------	------------	--	-----------------

Map Key	Number of Records	Direction	Distance (mi/ft)	Elev/Diff (ft)	Site	DB
EPA Handler ID:			NY0000142133			
Gen Status Universe:			No Report			
Contact Name:			JOSEPH DIRIENZO			
Contact Address:			505, E DELAVAN AVE, BUFFALO, NY, 14211-1005, US			
Contact Phone No and Ext:			716-892-3312			
Contact Email:						
Contact Country:			US			
County Name:			ERIE			
EPA Region:			02			
Land Type:			Private			
Receive Date:			20070101			
Location Latitude:			42.921812			
Location Longitude:			-78.838479			

Violation/Evaluation Summary

Note: NO RECORDS: As of Nov 2022, there are no Compliance Monitoring and Enforcement (violation) records associated with this facility (EPA ID).

Handler Summary

Importer Activity: No
Mixed Waste Generator: No
Transporter Activity: No
Transfer Facility: No
Onsite Burner Exemption: No
Furnace Exemption: No
Underground Injection Activity: No
Commercial TSD: No
Used Oil Transporter: No
Used Oil Transfer Facility: No
Used Oil Processor: No
Used Oil Refiner: No
Used Oil Burner: No
Used Oil Market Burner: No
Used Oil Spec Marketer: No

Hazardous Waste Handler Details

Sequence No: 1
Receive Date: 20060101
Handler Name: DELAVAN AUTO PARTS
Source Type: Implementer
Federal Waste Generator Code: N
Generator Code Description: Not a Generator, Verified

Hazardous Waste Handler Details

Sequence No: 2
Receive Date: 20070101
Handler Name: DELAVAN AUTO PARTS
Source Type: Implementer
Federal Waste Generator Code: N
Generator Code Description: Not a Generator, Verified

Hazardous Waste Handler Details

Sequence No: 1
Receive Date: 19940310
Handler Name: DELAVAN AUTO PARTS
Source Type: Notification
Federal Waste Generator Code: 2
Generator Code Description: Small Quantity Generator

Map Key	Number of Records	Direction	Distance (mi/ft)	Elev/Diff (ft)	Site	DB
---------	-------------------	-----------	------------------	----------------	------	----

Waste Code Details

Hazardous Waste Code: D008
Waste Code Description: LEAD

Hazardous Waste Code: D001
Waste Code Description: IGNITABLE WASTE

Hazardous Waste Code: D039
Waste Code Description: TETRACHLOROETHYLENE

Owner/Operator Details

Owner/Operator Ind:	Current Operator	Street No:	
Type:	Private	Street 1:	505 E DELAVAN AVE
Name:	LOR-CEL CORP DBA DELAVAN AUTO PARTS	Street 2:	
Date Became Current:		City:	BUFFALO
Date Ended Current:		State:	NY
Phone:	716-892-3312	Country:	US
Source Type:	Implementer	Zip Code:	14211-1005

Owner/Operator Ind:	Current Owner	Street No:	
Type:	Private	Street 1:	505 E DELAVAN AVE
Name:	LOR-CEL CORP DBA DELAVAN AUTO PARTS	Street 2:	
Date Became Current:		City:	BUFFALO
Date Ended Current:		State:	NY
Phone:	716-892-3312	Country:	US
Source Type:	Notification	Zip Code:	14211-1005

Owner/Operator Ind:	Current Owner	Street No:	
Type:	Private	Street 1:	505 E DELAVAN AVE
Name:	LOR-CEL CORP DBA DELAVAN AUTO PARTS	Street 2:	
Date Became Current:		City:	BUFFALO
Date Ended Current:		State:	NY
Phone:	716-892-3312	Country:	US
Source Type:	Implementer	Zip Code:	14211-1005

Historical Handler Details

Receive Dt: 20060101
Generator Code Description: Not a Generator, Verified
Handler Name: DELAVAN AUTO PARTS

Receive Dt: 19940310
Generator Code Description: Small Quantity Generator
Handler Name: DELAVAN AUTO PARTS

167	2 of 3	NNE	0.18 / 942.87	648.45 / 1	Delavan Auto Parts 505 East Delavan Avenue Buffalo NY 14211	SWF/LF
---------------------	--------	------------	----------------------	-------------------	--	---------------

Active:	No	Owner Address:	1010 Bowen Rd
Activity No:	[15J24]	Owner Addr2:	
Regltry Status:	None	Owner City:	Elma
Auth No:		Owner State:	NY
Auth Issue Dt:		Owner ZIP:	14059
Expiration Date:		Owner Email:	
Operator Type:	Private	Owner Phone:	7166527927
Operator Name:	Joseph DiRienzo Sr	Contact Name:	Kimberly Sheedy
East Coord:	186692	Contact Addr:	Delavan Auto Parts
North Coord:	4759269	Contact Addr2:	505 East Delavan Avenue

Map Key	Number of Records	Direction	Distance (mi/ft)	Elev/Diff (ft)	Site	DB
Accuracy Code:	4.2 - Utilization of GIS and existing spatial data				Contact City: Buffalo	
County:	Erie				Contact State: NY	
Region:	9				Contact ZIP: 14211	
Phone No:	7168923312				Contact Email: ksheedy@roadrunner.com	
Owner Name:	Joseph DiRienzo Sr				Contact Phone: 7168923312	
Owner Type:	Private				DateofLastInspctn:	
Activity Desc:	Vehicle Dismantling Facility					
Source:	SWMF - Inactive Facility Lists					
Waste Types:						
Georeference:	505 East Delavan Avenue Buffalo, NY 14211 (42.921823, -78.838302)					

[167](#) 3 of 3 **NNE** 0.18 / 942.87 648.45 / 1 **Delavan Auto Parts**
505 East Delavan Avenue **SWF/LF**
Buffalo NY 14211

Active:	Yes	Owner Address:	1010 Bowen Rd
Activity No:	[15V50086]	Owner Addr2:	
Regltry Status:	Registration	Owner City:	Elma
Auth No:	15V50086	Owner State:	NY
Auth Issue Dt:	01-Jan-2021 00:00:00	Owner ZIP:	14059
Expiration Date:	01-Jan-2026 00:00:00	Owner Email:	
Operator Type:	Private	Owner Phone:	7166527927
Operator Name:	Joseph DiRienzo Sr	Contact Name:	Kimberly Sheedy
East Coord:	186734	Contact Addr:	Delavan Auto Parts
North Coord:	4759273	Contact Addr2:	505 East Delavan Avenue
Accuracy Code:	1 - No accuracy stated	Contact City:	Buffalo
County:	Erie	Contact State:	NY
Region:	9	Contact ZIP:	14211
Phone No:	7168923312	Contact Email:	ksheedy@roadrunner.com
Owner Name:	Joseph DiRienzo Sr	Contact Phone:	7168923312
Owner Type:	Private	DateofLastInspctn:	
Activity Desc:	VDF - large - registration		
Source:	SWMF - Active Facility Lists		
Waste Types:	End of Life Vehicles		
Georeference:	505 East Delavan Avenue Buffalo, NY 14211 (42.921823, -78.838302)		

[168](#) 1 of 1 **SE** 0.18 / 951.04 630.98 / -17 **NIAGARA MOHAWK POWER**
CORP STA #35 **RCRA**
23 WALDEN AVE **NON GEN**
BUFFALO NY 14211-2214

EPA Handler ID:	NYD987026424
Gen Status Universe:	No Report
Contact Name:	
Contact Address:	144, KENSINGTON AVE, BUFFALO, NY, 14214, US
Contact Phone No and Ext:	
Contact Email:	
Contact Country:	US
County Name:	ERIE
EPA Region:	02
Land Type:	
Receive Date:	20070101
Location Latitude:	42.903329
Location Longitude:	-78.835297

Violation/Evaluation Summary

Note: NO RECORDS: As of Nov 2022, there are no Compliance Monitoring and Enforcement (violation) records associated with this facility (EPA ID).

Map Key	Number of Records	Direction	Distance (mi/ft)	Elev/Diff (ft)	Site	DB
---------	-------------------	-----------	------------------	----------------	------	----

Handler Summary

Importer Activity: No
Mixed Waste Generator: No
Transporter Activity: No
Transfer Facility: No
Onsite Burner Exemption: No
Furnace Exemption: No
Underground Injection Activity: No
Commercial TSD: No
Used Oil Transporter: No
Used Oil Transfer Facility: No
Used Oil Processor: No
Used Oil Refiner: No
Used Oil Burner: No
Used Oil Market Burner: No
Used Oil Spec Marketer: No

Hazardous Waste Handler Details

Sequence No: 1
Receive Date: 19990708
Handler Name: NIAGARA MOHAWK POWER CORP STA #35
Source Type: Implementer
Federal Waste Generator Code: N
Generator Code Description: Not a Generator, Verified

Hazardous Waste Handler Details

Sequence No: 3
Receive Date: 20070101
Handler Name: NIAGARA MOHAWK POWER CORP STA #35
Source Type: Implementer
Federal Waste Generator Code: N
Generator Code Description: Not a Generator, Verified

Hazardous Waste Handler Details

Sequence No: 2
Receive Date: 20060101
Handler Name: NIAGARA MOHAWK POWER CORP STA #35
Source Type: Implementer
Federal Waste Generator Code: N
Generator Code Description: Not a Generator, Verified

Hazardous Waste Handler Details

Sequence No: 1
Receive Date: 19930122
Handler Name: NIAGARA MOHAWK POWER CORP STA #35
Source Type: Notification
Federal Waste Generator Code: 1
Generator Code Description: Large Quantity Generator

Waste Code Details

Hazardous Waste Code: D000
Waste Code Description: DESCRIPTION

Owner/Operator Details

Map Key	Number of Records	Direction	Distance (mi/ft)	Elev/Diff (ft)	Site	DB
Owner/Operator Ind:	Current Operator				Street No:	
Type:	Private				Street 1:	NOT REQUIRED
Name:	NIAGARA MOHAWK POWER CORP				Street 2:	
Date Became Current:					City:	NOT REQUIRED
Date Ended Current:					State:	NY
Phone:	212-555-1212				Country:	US
Source Type:	Implementer				Zip Code:	99999
Owner/Operator Ind:	Current Owner				Street No:	
Type:	Private				Street 1:	NOT REQUIRED
Name:	NIAGARA MOHAWK POWER CORP				Street 2:	
Date Became Current:					City:	NOT REQUIRED
Date Ended Current:					State:	NY
Phone:	212-555-1212				Country:	
Source Type:	Notification				Zip Code:	99999
Owner/Operator Ind:	Current Owner				Street No:	
Type:	Private				Street 1:	NOT REQUIRED
Name:	NIAGARA MOHAWK POWER CORP				Street 2:	
Date Became Current:					City:	NOT REQUIRED
Date Ended Current:					State:	NY
Phone:	212-555-1212				Country:	US
Source Type:	Implementer				Zip Code:	99999

Historical Handler Details

Receive Dt: 20060101
Generator Code Description: Not a Generator, Verified
Handler Name: NIAGARA MOHAWK POWER CORP STA #35

Receive Dt: 19990708
Generator Code Description: Not a Generator, Verified
Handler Name: NIAGARA MOHAWK POWER CORP STA #35

Receive Dt: 19930122
Generator Code Description: Large Quantity Generator
Handler Name: NIAGARA MOHAWK POWER CORP STA #35

[169](#)

1 of 3

N

0.18 /
953.89

633.14 /
-14

WM C MAUNZ CO INC
387 E DELAVAN AVE
Buffalo NY 14211

AST

Site ID: 53242
Site Status: Unregulated/Closed
Program No: 9-224375
Program Type Code: PBS
Program Type Desc: Petroleum Bulk Storage Program
Site Type: Storage Terminal/Petroleum Distributor

Expiry: N/A
County: Erie
UTM X: 186388.68939
UTM Y: 4759289.13489

Tank Information

Prog No: 9-224375
Tank ID: 164656
Tank No: 2
Tank Status: 3
Tank Status Desc: Closed - Removed
Tank Type: 01
Tank Type Desc: Steel/Carbon Steel/Iron
Install Date: 01/01/1950
Close Date: 06/01/1996
Tk Out of Serv Dt:
Capacity (Gal): 20000
Registered: True
Tank Model:
Pipe Model:
Tank Location: 3

UDC Ind: 1
Red Tag Start Date:
Red Tag End Date:
Tank Last Test:
Tank Next Test Due:
Test Method: NN
Line Last Test Due:
Next Line Test Due:
Line Test Method:
Class A Operator:
Class B Operator:
Modified by: MJGRIFFI
Last Modified: 05/09/2022

Map Key	Number of Records	Direction	Distance (mi/ft)	Elev/Diff (ft)	Site	DB
---------	-------------------	-----------	------------------	----------------	------	----

Tank Location Desc: Aboveground on saddles, legs, stilts, rack or cradle
Category: 1
Category Desc: Category 1 means a tank which was installed before December 27, 1986
Subpart:
Subpart Desc:
Tank Owner Name:
Tank Owner Address:

Tank Information

Prog No:	9-224375	UDC Ind:	1
Tank ID:	164655	Red Tag Start Date:	
Tank No:	1	Red Tag End Date:	
Tank Status:	3	Tank Last Test:	
Tank Status Desc:	Closed - Removed	Tank Next Test Due:	
Tank Type:	01	Test Method:	NN
Tank Type Desc:	Steel/Carbon Steel/Iron	Line Last Test Due:	
Install Date:	01/01/1949	Next Line Test Due:	
Close Date:	06/01/1996	Line Test Method:	
Tk Out of Serv Dt:		Class A Operator:	
Capacity (Gal):	20000	Class B Operator:	
Registered:	True	Modified by:	MJGRIFFI
Tank Model:		Last Modified:	05/09/2022
Pipe Model:			
Tank Location:	3		
Tank Location Desc:	Aboveground on saddles, legs, stilts, rack or cradle		
Category:	1		
Category Desc:	Category 1 means a tank which was installed before December 27, 1986		
Subpart:			
Subpart Desc:			
Tank Owner Name:			
Tank Owner Address:			

Tank Information

Prog No:	9-224375	UDC Ind:	1
Tank ID:	164660	Red Tag Start Date:	
Tank No:	6	Red Tag End Date:	
Tank Status:	1	Tank Last Test:	
Tank Status Desc:	In Service	Tank Next Test Due:	
Tank Type:	01	Test Method:	NN
Tank Type Desc:	Steel/Carbon Steel/Iron	Line Last Test Due:	
Install Date:	01/01/1981	Next Line Test Due:	
Close Date:		Line Test Method:	
Tk Out of Serv Dt:		Class A Operator:	
Capacity (Gal):	275	Class B Operator:	
Registered:	True	Modified by:	MJGRIFFI
Tank Model:		Last Modified:	05/09/2022
Pipe Model:			
Tank Location:	3		
Tank Location Desc:	Aboveground on saddles, legs, stilts, rack or cradle		
Category:	1		
Category Desc:	Category 1 means a tank which was installed before December 27, 1986		
Subpart:	4		
Subpart Desc:	Subpart 4 contains requirements for ASTs (aboveground storage tanks).		
Tank Owner Name:			
Tank Owner Address:			

Tank Information

Prog No:	9-224375	UDC Ind:	1
Tank ID:	164662	Red Tag Start Date:	
Tank No:	8	Red Tag End Date:	
Tank Status:	1	Tank Last Test:	
Tank Status Desc:	In Service	Tank Next Test Due:	

Map Key	Number of Records	Direction	Distance (mi/ft)	Elev/Diff (ft)	Site	DB
---------	-------------------	-----------	------------------	----------------	------	----

Tank Type:	01				Test Method:	NN
Tank Type Desc:	Steel/Carbon Steel/Iron				Line Last Test Due:	
Install Date:	11/01/1987				Next Line Test Due:	
Close Date:					Line Test Method:	
Tk Out of Serv Dt:					Class A Operator:	
Capacity (Gal):	220				Class B Operator:	
Registered:	True				Modified by:	MJGRIFFI
Tank Model:					Last Modified:	05/09/2022
Pipe Model:						
Tank Location:	3					
Tank Location Desc:	Aboveground on saddles, legs, stilts, rack or cradle					
Category:	2					
Category Desc:	Category 2 means a tank which was installed from December 27, 1986 through October 11, 2015					
Subpart:	4					
Subpart Desc:	Subpart 4 contains requirements for ASTs (aboveground storage tanks).					
Tank Owner Name:						
Tank Owner Address:						

Tank Information

Prog No:	9-224375				UDC Ind:	1
Tank ID:	164661				Red Tag Start Date:	
Tank No:	7				Red Tag End Date:	
Tank Status:	1				Tank Last Test:	
Tank Status Desc:	In Service				Tank Next Test Due:	
Tank Type:	01				Test Method:	NN
Tank Type Desc:	Steel/Carbon Steel/Iron				Line Last Test Due:	
Install Date:	01/01/1981				Next Line Test Due:	
Close Date:					Line Test Method:	
Tk Out of Serv Dt:					Class A Operator:	
Capacity (Gal):	275				Class B Operator:	
Registered:	True				Modified by:	MJGRIFFI
Tank Model:					Last Modified:	05/09/2022
Pipe Model:						
Tank Location:	3					
Tank Location Desc:	Aboveground on saddles, legs, stilts, rack or cradle					
Category:	1					
Category Desc:	Category 1 means a tank which was installed before December 27, 1986					
Subpart:	4					
Subpart Desc:	Subpart 4 contains requirements for ASTs (aboveground storage tanks).					
Tank Owner Name:						
Tank Owner Address:						

Tank Information

Prog No:	9-224375				UDC Ind:	1
Tank ID:	164663				Red Tag Start Date:	
Tank No:	9				Red Tag End Date:	
Tank Status:	1				Tank Last Test:	
Tank Status Desc:	In Service				Tank Next Test Due:	
Tank Type:	01				Test Method:	NN
Tank Type Desc:	Steel/Carbon Steel/Iron				Line Last Test Due:	
Install Date:	11/01/1987				Next Line Test Due:	
Close Date:					Line Test Method:	
Tk Out of Serv Dt:					Class A Operator:	
Capacity (Gal):	220				Class B Operator:	
Registered:	True				Modified by:	MJGRIFFI
Tank Model:					Last Modified:	05/09/2022
Pipe Model:						
Tank Location:	3					
Tank Location Desc:	Aboveground on saddles, legs, stilts, rack or cradle					
Category:	2					
Category Desc:	Category 2 means a tank which was installed from December 27, 1986 through October 11, 2015					
Subpart:	4					
Subpart Desc:	Subpart 4 contains requirements for ASTs (aboveground storage tanks).					
Tank Owner Name:						
Tank Owner Address:						

Map Key	Number of Records	Direction	Distance (mi/ft)	Elev/Diff (ft)	Site	DB
169	2 of 3	N	0.18 / 953.89	633.14 / -14	WM C MAUNZ CO INC 387 E DELAVAN AVE Buffalo NY 14211	UST

Site ID: 53242
Site Status: Unregulated/Closed
Program No: 9-224375
Program Type Code: PBS
Program Type Desc: Petroleum Bulk Storage Program
Site Type: Storage Terminal/Petroleum Distributor
Expiry: N/A
County: Erie
UTM X: 186388.68939
UTM Y: 4759289.13489

Tank Information

Prog No: 9-224375
Tank ID: 164659
Tank No: 5
Tank Status: 3
Tank Status Desc: Closed - Removed
Tank Type: 01
Tank Type Desc: Steel/Carbon Steel/Iron
Install Date: 01/01/1946
Close Date: 11/17/1987
Tk Out of Serv Dt:
Capacity (Gal): 1000
Registered: True
Tank Model:
Pipe Model:
Tank Location: 5
Tank Location Desc: Underground
Category: 1
Category Desc: Category 1 means a tank which was installed before December 27, 1986
Subpart:
Subpart Desc:
Class A Operator:
Class B Operator:
Tank Owner Name:
Tank Owner Address:

UDC Ind: 1
Red Tag Start Date:
Red Tag End Date:
Tank Last Test:
Tank Next Test Due:
Test Method: NN
Date Tested:
Next Test:
Line Last Test Due:
Next Line Test Due:
Line Test Method:
Modified by: MJGRIFFI
Last Modified: 05/09/2022

Tank Information

Prog No: 9-224375
Tank ID: 164658
Tank No: 4
Tank Status: 3
Tank Status Desc: Closed - Removed
Tank Type: 01
Tank Type Desc: Steel/Carbon Steel/Iron
Install Date: 08/01/1959
Close Date: 11/17/1987
Tk Out of Serv Dt:
Capacity (Gal): 3000
Registered: True
Tank Model:
Pipe Model:
Tank Location: 5
Tank Location Desc: Underground
Category: 1
Category Desc: Category 1 means a tank which was installed before December 27, 1986
Subpart:
Subpart Desc:
Class A Operator:
Class B Operator:
Tank Owner Name:
Tank Owner Address:

UDC Ind: 1
Red Tag Start Date:
Red Tag End Date:
Tank Last Test:
Tank Next Test Due:
Test Method: NN
Date Tested:
Next Test:
Line Last Test Due:
Next Line Test Due:
Line Test Method:
Modified by: MJGRIFFI
Last Modified: 05/09/2022

Map Key	Number of Records	Direction	Distance (mi/ft)	Elev/Diff (ft)	Site	DB
---------	-------------------	-----------	------------------	----------------	------	----

Tank Information

Prog No:	9-224375	UDC Ind:	1
Tank ID:	164657	Red Tag Start Date:	
Tank No:	3	Red Tag End Date:	
Tank Status:	3	Tank Last Test:	
Tank Status Desc:	Closed - Removed	Tank Next Test Due:	
Tank Type:	01	Test Method:	NN
Tank Type Desc:	Steel/Carbon Steel/Iron	Date Tested:	
Install Date:	08/01/1959	Next Test:	
Close Date:	11/17/1987	Line Last Test Due:	
Tk Out of Serv Dt:		Next Line Test Due:	
Capacity (Gal):	3000	Line Test Method:	
Registered:	True	Modified by:	MJGRIFFI
Tank Model:		Last Modified:	05/09/2022
Pipe Model:			
Tank Location:	5		
Tank Location Desc:	Underground		
Category:	1		
Category Desc:	Category 1 means a tank which was installed before December 27, 1986		
Subpart:			
Subpart Desc:			
Class A Operator:			
Class B Operator:			
Tank Owner Name:			
Tank Owner Address:			

169	3 of 3	N	0.18 / 953.89	633.14 / -14	WM C MAUNZ CO INC 387 E DELAVAN AVE BUFFALO NY 14214	DELISTED TANKS
---------------------	--------	---	---------------	--------------	--	----------------

Delisted Storage Tanks

Program No:	9-224375	DEC Region:	9
Site ID:	53242	County:	Erie
Site Status:	Unregulated	UTM X:	186334.70025
Program Type:	Petroleum Bulk Storage Program	UTM Y:	4759308.313
Program Type Code:	PBS	Original Source:	PBS
Expiry:	N/A	Record Date:	28-AUG-2013
Site Type:	Storage Terminal/Petroleum Distributor		

170	1 of 1	E	0.18 / 960.57	647.71 / 0	WALKER BARBARA 104 BOX ST BUFFALO NY 14211	RCRA NON GEN
---------------------	--------	---	---------------	------------	--	--------------

EPA Handler ID:	NYR000063453
Gen Status Universe:	No Report
Contact Name:	WILLIE ROBERSON
Contact Address:	104, BOX ST, BUFFALO, NY, 14211, US
Contact Phone No and Ext:	516-555-1212
Contact Email:	
Contact Country:	US
County Name:	ERIE
EPA Region:	02
Land Type:	
Receive Date:	20070101
Location Latitude:	42.911548
Location Longitude:	-78.835242

Violation/Evaluation Summary

Note: NO RECORDS: As of Nov 2022, there are no Compliance Monitoring and Enforcement (violation) records associated with this facility (EPA ID).

Map Key	Number of Records	Direction	Distance (mi/ft)	Elev/Diff (ft)	Site	DB
---------	-------------------	-----------	------------------	----------------	------	----

Handler Summary

Importer Activity: No
Mixed Waste Generator: No
Transporter Activity: No
Transfer Facility: No
Onsite Burner Exemption: No
Furnace Exemption: No
Underground Injection Activity: No
Commercial TSD: No
Used Oil Transporter: No
Used Oil Transfer Facility: No
Used Oil Processor: No
Used Oil Refiner: No
Used Oil Burner: No
Used Oil Market Burner: No
Used Oil Spec Marketer: No

Hazardous Waste Handler Details

Sequence No: 1
Receive Date: 19981116
Handler Name: WALKER BARBARA
Source Type: Notification
Federal Waste Generator Code: 3
Generator Code Description: Very Small Quantity Generator

Waste Code Details

Hazardous Waste Code: D008
Waste Code Description: LEAD

Hazardous Waste Handler Details

Sequence No: 1
Receive Date: 20060101
Handler Name: WALKER BARBARA
Source Type: Implementer
Federal Waste Generator Code: N
Generator Code Description: Not a Generator, Verified

Hazardous Waste Handler Details

Sequence No: 2
Receive Date: 20070101
Handler Name: WALKER BARBARA
Source Type: Implementer
Federal Waste Generator Code: N
Generator Code Description: Not a Generator, Verified

Owner/Operator Details

Owner/Operator Ind: Current Owner	Street No:
Type: Private	Street 1: 104 BOX ST
Name: BARBARA WALKER	Street 2:
Date Became Current:	City: BUFFALO
Date Ended Current:	State: NY
Phone: 716-891-5988	Country:
Source Type: Notification	Zip Code: 14211
Owner/Operator Ind: Current Owner	Street No:

Map Key	Number of Records	Direction	Distance (mi/ft)	Elev/Diff (ft)	Site	DB
---------	-------------------	-----------	------------------	----------------	------	----

Type:	Private	Street 1:	104 BOX ST
Name:	BARBARA WALKER	Street 2:	
Date Became Current:		City:	BUFFALO
Date Ended Current:		State:	NY
Phone:	716-891-5988	Country:	US
Source Type:	Implementer	Zip Code:	14211

Owner/Operator Ind:	Current Operator	Street No:	
Type:	Private	Street 1:	104 BOX ST
Name:	BARBARA WALKER	Street 2:	
Date Became Current:		City:	BUFFALO
Date Ended Current:		State:	NY
Phone:	716-891-5988	Country:	US
Source Type:	Implementer	Zip Code:	14211

Historical Handler Details

Receive Dt: 20060101
 Generator Code Description: Not a Generator, Verified
 Handler Name: WALKER BARBARA

Receive Dt: 19981116
 Generator Code Description: Very Small Quantity Generator
 Handler Name: WALKER BARBARA

171	1 of 1	SSW	0.18 / 961.37	626.41 / -21	Jefferson-Genesee Site 14 700 Genesee Street Buffalo NY 14204	FED BROWNFIELDS
---------------------	--------	-----	---------------	--------------	---	-----------------

Property ID:	72197	BF Property (Map):	72197
Lat Measure:	42.89584	Latitude (Map):	42.89584
Long Measure:	-78.85633	Longitude (Map):	-78.85633
Property Name:	Jefferson-Genesee Site 14		
Address:	700 Genesee Street		
City:	Buffalo		
State Code:	NY		
Zip Code:	14204		
Primary Name (Map):	JEFFERSON-GENESEE SITE 14		
Location Address (Map):	700 GENESEE STREET		
City Name (Map):	BUFFALO		
County Name (Map):	NIAGARA		
State Code (Map):	NY		
Postal Code (Map):	14204		

Brownfields Details

Registry I:	110038761391	EPA ID:	
EPA Region:	02	BF RLF Gra:	
Cat No:	04120103	BF RLF Pil:	
RCRA Handl:		BF Assess :	Y
RCRA Curre:		BF Cleanup:	
RCRA Remed:		BF Tba Ind:	
RCRA Const:		BF 128a In:	
RCRA EI He:		BF IC Code:	N
RCRA EI Gm:		BF IC Gc I:	U
RCRA Rem 1:		BF IC Ep I:	U
RCRA Ec Gw:		BF IC ID I:	U
RCRA Ec Ng:		BF IC Pr I:	U
RCRA IC Ep:		FF Brac In:	
RCRA IC Gc:		BF RLF Ind:	
RCRA IC ID:		BF Assess1:	
RCRA IC Pr:		BF Multipu:	
FF RCRA In:		BF Awp Ind:	
RCRA Trans:		BF Showcas:	
RCRA Tra 1:		BF 128a P :	
RCRA Ec Co:		LUST Relea:	

Map Key	Number of Records	Direction	Distance (mi/ft)	Elev/Diff (ft)	Site	DB
RCRA IC Co:					LUST Award:	
RCRA Gpra :					LUST State:	
RCRA Rem 2:					Congressio:	NY-26
RCRA Dru 1:					FD Agency :	
SF Site ID:					FD Listing:	
SF Ec Ind:					FD Non NPL:	
SF EI Gm C:					FD RCRA Ha:	
SF EI He C:					FD RCRA Ca:	
SF IC Ind:					FD SF NPL :	
SF NPL Cod:					FD FF Ind:	
SF NPL C 1:					FD Ej Code:	
SF Admin F:					FD Brac In:	
FF And Sit:					FD Federal:	
FF SF Ind:					FD Hrs Sco:	
Map Symbol:	B				FD Ongoing:	
Data Refre:	29-Jul-2022				FD NPL Sta:	
GIS Refres:					FD Non N 1:	
New Site:					FD RCRA Gw:	
Repow Ref :			https://cimc.epa.gov/ords/cimc/f?p=CIMC:REPOWER::::P33_REF:15549		FD RCRA He:	
EPAOSC Sit:					FD GMS Sur:	
EPAOSC Res:					FD Hes Sur:	
EPAOSC R 1:					FD SF Site:	
EPAOSC Sta:					FD Brac Ro:	
EPAOSC Inc:					Stimulus S:	
Desc :					Stimulus B:	
Ind Name:						
Cat Name:			Buffalo-Eighteenmile			
Sub Name:			Buffalo-Eighteenmile			
Primary Name:			JEFFERSON-GENESEE SITE 14			
RCRA Drupa:						
Url:					https://obipublic11.epa.gov/analytics/saw.dll?PortalPages&Action=Navigate&col1=ACRES_GRANT_EXPORT.PROPERTY_ID&val1=%2272197.0%22&PortalPath=/shared/CIMC/_portal/CIMC&Page=Profile+Page	
Census Url:					https://ejsscreen.epa.gov/mapper/demogreportpdf.aspx?report=census2010sf1&coords=-78.85633%2C42.89584&featype=point&radius=1.0	
ACS Url:					https://ejsscreen.epa.gov/mapper/demogreportpdf.aspx?report=acs2017&coords=-78.85633%2C42.89584&featype=point&radius=1.0	
SF Site Na:					UST Status:	
SF Non Npl:					UST Substa:	
SF Non N 1:					UST Landus:	
SF Non N 3:					UST SPA Wa:	
ERR Lat Lo:					UST SPA Fa:	
REPOW BF:	SG				UST WHPA W:	
REPOW SF:					UST WHPA F:	
REPOW RCRA:					UST Open:	
REPOW Ref1:	15549				UST Closed:	
RCRA Han 1:					LUST ID:	
RCRA Rau I:					Saa Site:	
BF Propert:			72197-			
REPOW Re 1:			RE-Powering Site Profile			
BF Prope 1:			Jefferson-Genesee Site 14			
SF Non N 2:						
<u>Cleanups In My Community (CIMC)</u>						
Grant ID:	37245916				ASMT Cntrl Sub :	
Grant Type:	Assessment				Cleanup Cntrl Sub :	
EPA Region:	02				ASMT Asbestos :	
Ownership Entity:					Cleanup Asbestos :	
Latitude Measure:	42.89584				ASMT Pcb :s :	
Longitude Measure:	-78.85633				Cleanup Pcb :s :	
Flag Cleanup Reqd:	U				ASMT Vocs :	
Flag IC Required:	N				Cleanup Vocs :	
Stcntrbg:					ASMT Lead :	
Property Size:	.12				Cleanup Lead :	
Flag IC in Place:					ASMT Oth Metal :	

Map Key	Number of Records	Direction	Distance (mi/ft)	Elev/Diff (ft)	Site	DB
---------	-------------------	-----------	------------------	----------------	------	----

IC in Place Date:					Cleanup Oth Metal :	
Prop Cntrl :					ASMT Pahs :	
Gov Cntrl :					Cleanup Pahs :	
Permit Tools :					ASMT Oth Cont:	
Info DevICes :					Cleanup Oth Cont:	
Prop Fnding Type Cd:					ASMT Air :	
Ownshp Changed :					Cleanup Air :	
Sflp Factor :					ASMT Drk Wat:	
Source Mapscale No:					Cleanup Drk Wat:	
Past Cml Acres:					ASMT Grd Water:	
Future Cml Acres:					Cleanup Grd Water:	
Past Grnspc Acres:					ASMT Sediments :	
Future Grnspc Acres:					Cleanup Sediments :	
Past Acres:					ASMT Soil :	
Future Acres:					Cleanup Soil :	
Past Res Acres:					ASMT Srf Water :	
Future Res Acres:					Cleanup Srf Water :	
St Enrollment Dt:					Other Media :	
St Enrollment ID:					Unknown Media :	Y
St NFA Dt:					Ready For Reuse :	N
Assess Petrol Prod :					Assess Amount:	128
Cleanup Petrol Prod :					Assess Fnd Ent Nm:	
Assess Start Dt:	05/01/2007				Photo Available :	
Assess Cmpltn Dt:	09/13/2007				Video Available :	
Cleanup Start Dt:					Cleanup Acres:	
Cleanup Cmpltn Dt:					Cleanup Amount:	
Redev Start Dt:					Redev Acres:	
Redev Cleanup Jobs:					Redev Amount:	
Grant Recipient Nm:		Niagara County				
PropertyNm:		Jefferson-Genesee Site 14				
Address:		700 Genesee Street				
City:		Buffalo				
State Code:		NY				
Zip Code:		14204				
Local Parcel No:		111.26-1-29				
Current Owner:		City of Buffalo Perfecting				
IC Data Address:						
Horizontal Collection Method:						
Reference Point:						
Horizontal Reference Datum:						
Other Description:						
Other Desc Cleaned Up:						
Assess Type:		Phase I Environmental Assessment				
Assess Fund Entity:		US EPA - Brownfields Assessment Cooperative Agreement				
Cleanup Funding EntityNm:						
Cleanup Fund Entity:						
Redev Funding Entity Nm:						
Desc Hist:		The Jefferson-Genesee Site 14 is part of an assemblage of many properties located at the intersection of Genesee and Jefferson Street along the Kensington Expressway, the primary gateway into the City of Buffalo. Said property is vacant commercial and consists of a former automotive repair, furniture repair and painting shop.				

Accmplisht Cnt Flag:	N	Vacant Housing:	840
Coop Agreement No:	99290801	Vacant Housing Pct:	31.33
Past Mltistry Acres:		Total Unemployed:	362
Ftr Multistory Acres:		Unemployed Pct:	8.4
Assess Cadmium :		Radius:	.5
Clnup Cadmium :		Actvy Funded:	
Assess Chromium :		Redev Lvrgd Srcs:	
Clnup Chromium :		AA Amt Funding:	
Assess Copper :		Flag Clnup Trmt Tech:	
Clnup Copper :		Excavation Disposal:	
Assess Iron :		Extrctn of Cntmnts:	
Clnup Iron :		Removal of Mats:	
Assess Nickel :		Rdctn of Cntmnts:	
Clnup Nickel :		Clnup of Structures:	
Assess Selenium :		Env EC Required:	
Clnup Selenium :		Flag EC Cover Tech:	
Assess Mercury :		Flag EC Security:	
Clnup Mercury :		Flag EC Immblyztn:	

Map Key	Number of Records	Direction	Distance (mi/ft)	Elev/Diff (ft)	Site	DB
Assess ArsenIC :					Flag EC Eng Barriers:	
Clnup ArsenIC :					Flag EC Other:	
Assess Bldg Mats :					Env IC in Place:	
Clnup Bldg Mats :					Env EC in Place:	
Assess oorair :					Env Clnup Jobs:	
Clnup oorair :					Sect 128 A State Trbl:	
Assess None :					Multipurpose:	
Clnup None :					Clnup Cst Shr Amt:	
Assess Pesticides :					RLF Loan Amount:	
Clnup Pesticides :					RLF Ln Cst Shr Amt:	
Assess Unknown :					Pro Income Amt:	
Clnup Unknown :					Dt RLF Loan Signed:	
Assess Svocs :					Repayment Period:	
Clnup Svocs :					Interest Rate:	
Clnup Unkn Media :					RLF Subgrant Amt:	
Redev Cmpltn Date:					Cost Share Amt:	
Pro Code:	BP				Env Pro Income Amt:	
FCA Fy:					Dt RLF Sbrgrnt Signd:	
Flag EC in Place:					Clnup Actvy Funded:	
Flag EC Required:					Below Poverty:	1501
RFR Notation:					Below Poverty Pct:	34.81
Gpa Type ID:	1				Median Income:	6207
Clnup Doc:	N				Low Income:	2803
Awp Catalyst Yn:					Low Income Pct:	65
Flag Prop Not Enrld:						
Redev Fund Entity:						
Gpa Type Desc:		Phase I Environmental Assessment				
AA Actvy Funded:						
AA Source of Funding:						
Clnup Trmt Tech Info:						
EC Data Address:						
EC Addl Info:						
Env IC Data Address:						
Other Forms of Doc:						
IC Addl Info:						
Highlights:		Former Use: The Jefferson-Genesee Site 14 is part of an assemblage of many properties located at the intersection of Genesee and Jefferson Street along the Kensington Expressway, the primary gateway into the City of Buffalo. Said property is vacant commercial and consists of a former automotive repair, furniture repair and painting shop.				
Property Alias:						
Ctmnt Found:						
Ctmnt Cleanedup:						
Ctmnt Rec:						
Media Affected:						
Unknown						

[172](#) 1 of 1 NNE 0.18 / 969.90 649.00 / 1 K & B Salvage 509 East Delavan Avenue Buffalo NY 14211 SWF/LF

Active:	No	Owner Address:	509 East Delavan Avenue
Activity No:	[15J31]	Owner Addr2:	
Regltry Status:	None	Owner City:	Buffalo
Auth No:		Owner State:	NY
Auth Issue Dt:		Owner ZIP:	14211
Expiration Date:		Owner Email:	
Operator Type:		Owner Phone:	7168946132
Operator Name:		Contact Name:	Kenneth Bandelian
East Coord:	186724	Contact Addr:	K&B Salvage
North Coord:	4759271	Contact Addr2:	509 East Delavan Avenue
Accuracy Code:	4.2 - Utilization of GIS and existing spatial data	Contact City:	Buffalo
County:	Erie	Contact State:	NY
Region:	9	Contact ZIP:	14211
Phone No:	7168946132	Contact Email:	
Owner Name:	Kenneth Bandelian	Contact Phone:	7168946132
Owner Type:	Private	DateofLastInspctn:	

Map Key	Number of Records	Direction	Distance (mi/ft)	Elev/Diff (ft)	Site	DB
Activity Desc:		Vehicle Dismantling Facility				
Source:		SWMF - Inactive Facility Lists				
Waste Types:						
Georeference:						

173	1 of 1	NNE	0.18 / 973.44	646.07 / -1	NIAGARA MOHAWK STATION 31 454 E DELAVAN ST BUFFALO NY 14214-2720	RCRA NON GEN
---------------------	--------	------------	----------------------	--------------------	---	-------------------------

EPA Handler ID: NYD981486269
Gen Status Universe: No Report
Contact Name:
Contact Address: 300, ERIE BLVD WEST, SYRACUSE, NY, 13202, US
Contact Phone No and Ext:
Contact Email:
Contact Country: US
County Name: ERIE
EPA Region: 02
Land Type:
Receive Date: 20070101
Location Latitude: 42.921876
Location Longitude: -78.840113

Violation/Evaluation Summary

Note: NO RECORDS: As of Nov 2022, there are no Compliance Monitoring and Enforcement (violation) records associated with this facility (EPA ID).

Handler Summary

Importer Activity: No
Mixed Waste Generator: No
Transporter Activity: No
Transfer Facility: No
Onsite Burner Exemption: No
Furnace Exemption: No
Underground Injection Activity: No
Commercial TSD: No
Used Oil Transporter: No
Used Oil Transfer Facility: No
Used Oil Processor: No
Used Oil Refiner: No
Used Oil Burner: No
Used Oil Market Burner: No
Used Oil Spec Marketer: No

Hazardous Waste Handler Details

Sequence No: 1
Receive Date: 19860527
Handler Name: NIAGARA MOHAWK STATION 31
Source Type: Notification
Federal Waste Generator Code: 1
Generator Code Description: Large Quantity Generator

Waste Code Details

Hazardous Waste Code: NONE
Waste Code Description: DESCRIPTION

Hazardous Waste Handler Details

Map Key	Number of Records	Direction	Distance (mi/ft)	Elev/Diff (ft)	Site	DB
---------	-------------------	-----------	------------------	----------------	------	----

Sequence No: 1
Receive Date: 19990708
Handler Name: NIAGARA MOHAWK STATION 31
Source Type: Implementer
Federal Waste Generator Code: N
Generator Code Description: Not a Generator, Verified

Hazardous Waste Handler Details

Sequence No: 2
Receive Date: 20060101
Handler Name: NIAGARA MOHAWK STATION 31
Source Type: Implementer
Federal Waste Generator Code: N
Generator Code Description: Not a Generator, Verified

Hazardous Waste Handler Details

Sequence No: 3
Receive Date: 20070101
Handler Name: NIAGARA MOHAWK STATION 31
Source Type: Implementer
Federal Waste Generator Code: N
Generator Code Description: Not a Generator, Verified

Owner/Operator Details

Owner/Operator Ind: Current Owner	Street No:	
Type: Private	Street 1:	NOT REQUIRED
Name: NIAGARA MOHAWK POWER CORP	Street 2:	
Date Became Current:	City:	NOT REQUIRED
Date Ended Current:	State:	WY
Phone: 212-555-1212	Country:	US
Source Type: Implementer	Zip Code:	99999

Owner/Operator Ind: Current Owner	Street No:	
Type: Private	Street 1:	NOT REQUIRED
Name: NIAGARA MOHAWK POWER CORP	Street 2:	
Date Became Current:	City:	NOT REQUIRED
Date Ended Current:	State:	WY
Phone: 212-555-1212	Country:	
Source Type: Notification	Zip Code:	99999

Owner/Operator Ind: Current Operator	Street No:	
Type: Private	Street 1:	NOT REQUIRED
Name: NIAGARA MOHAWK POWER CORP	Street 2:	
Date Became Current:	City:	NOT REQUIRED
Date Ended Current:	State:	WY
Phone: 212-555-1212	Country:	US
Source Type: Implementer	Zip Code:	99999

Historical Handler Details

Receive Dt: 19860527
Generator Code Description: Large Quantity Generator
Handler Name: NIAGARA MOHAWK STATION 31

Receive Dt: 20060101
Generator Code Description: Not a Generator, Verified
Handler Name: NIAGARA MOHAWK STATION 31

Receive Dt: 19990708
Generator Code Description: Not a Generator, Verified

Map Key	Number of Records	Direction	Distance (mi/ft)	Elev/Diff (ft)	Site	DB
---------	-------------------	-----------	------------------	----------------	------	----

Handler Name: NIAGARA MOHAWK STATION 31

174	1 of 3	N	0.18 / 975.79	643.82 / -4	SEARS ROEBUCK & CO 420 E DELAVAN AVE BUFFALO NY 14214	RCRA VSQG
---------------------	--------	---	---------------	-------------	---	-----------

EPA Handler ID: NYD982272577
 Gen Status Universe: VSG
 Contact Name:
 Contact Address: PO BOX 13, BUFFALO, NY, 14240, US
 Contact Phone No and Ext:
 Contact Email:
 Contact Country: US
 County Name: ERIE
 EPA Region: 02
 Land Type:
 Receive Date: 20070101
 Location Latitude: 42.921948
 Location Longitude: -78.8416

Violation/Evaluation Summary

Note: NO RECORDS: As of Nov 2022, there are no Compliance Monitoring and Enforcement (violation) records associated with this facility (EPA ID).

Handler Summary

Importer Activity: No
 Mixed Waste Generator: No
 Transporter Activity: No
 Transfer Facility: No
 Onsite Burner Exemption: No
 Furnace Exemption: No
 Underground Injection Activity: No
 Commercial TSD: No
 Used Oil Transporter: No
 Used Oil Transfer Facility: No
 Used Oil Processor: No
 Used Oil Refiner: No
 Used Oil Burner: No
 Used Oil Market Burner: No
 Used Oil Spec Marketer: No

Hazardous Waste Handler Details

Sequence No: 2
 Receive Date: 20060101
 Handler Name: SEARS ROEBUCK & CO
 Federal Waste Generator Code: 3
 Generator Code Description: Very Small Quantity Generator
 Source Type: Implementer

Hazardous Waste Handler Details

Sequence No: 3
 Receive Date: 20070101
 Handler Name: SEARS ROEBUCK & CO
 Federal Waste Generator Code: 3
 Generator Code Description: Very Small Quantity Generator
 Source Type: Implementer

Hazardous Waste Handler Details

Map Key	Number of Records	Direction	Distance (mi/ft)	Elev/Diff (ft)	Site	DB
---------	-------------------	-----------	------------------	----------------	------	----

Sequence No: 1
Receive Date: 19870910
Handler Name: SEARS ROEBUCK & CO
Federal Waste Generator Code: 1
Generator Code Description: Large Quantity Generator
Source Type: Notification

Waste Code Details

Hazardous Waste Code: X002
Waste Code Description: DESCRIPTION

Hazardous Waste Handler Details

Sequence No: 1
Receive Date: 19990714
Handler Name: SEARS ROEBUCK & CO
Federal Waste Generator Code: 2
Generator Code Description: Small Quantity Generator
Source Type: Implementer

Owner/Operator Details

Owner/Operator Ind:	Current Owner	Street No:	
Type:	Private	Street 1:	NOT REQUIRED
Name:	WEINSTEIN	Street 2:	
Date Became Current:		City:	NOT REQUIRED
Date Ended Current:		State:	WY
Phone:	212-555-1212	Country:	
Source Type:	Notification	Zip Code:	99999

Owner/Operator Ind:	Current Operator	Street No:	
Type:	Private	Street 1:	NOT REQUIRED
Name:	WEINSTEIN	Street 2:	
Date Became Current:		City:	NOT REQUIRED
Date Ended Current:		State:	WY
Phone:	212-555-1212	Country:	US
Source Type:	Implementer	Zip Code:	99999

Owner/Operator Ind:	Current Owner	Street No:	
Type:	Private	Street 1:	NOT REQUIRED
Name:	WEINSTEIN	Street 2:	
Date Became Current:		City:	NOT REQUIRED
Date Ended Current:		State:	WY
Phone:	212-555-1212	Country:	US
Source Type:	Implementer	Zip Code:	99999

Historical Handler Details

Receive Dt: 19870910
Generator Code Description: Large Quantity Generator
Handler Name: SEARS ROEBUCK & CO

Receive Dt: 19990714
Generator Code Description: Small Quantity Generator
Handler Name: SEARS ROEBUCK & CO

Receive Dt: 20060101
Generator Code Description: Very Small Quantity Generator
Handler Name: SEARS ROEBUCK & CO

Map Key	Number of Records	Direction	Distance (mi/ft)	Elev/Diff (ft)	Site	DB
174	2 of 3	N	0.18 / 975.79	643.82 / -4	SEARS, ROEBUCK & CO. 420 EAST DELAVAN AVE. Buffalo NY 14214	UST

Site ID: 54418
Site Status: Unregulated/Closed
Program No: 9-446556
Program Type Code: PBS
Program Type Desc: Petroleum Bulk Storage Program
Site Type: Other Wholesale/Retail Sales

Expiry: N/A
County: Erie
UTM X: 186469.14355
UTM Y: 4759381.58296

Tank Information

Prog No: 9-446556
Tank ID: 167863
Tank No: R01
Tank Status: 3
Tank Status Desc: Closed - Removed
Tank Type: 01
Tank Type Desc: Steel/Carbon Steel/Iron
Install Date: 01/01/1966
Close Date: 11/01/1992
Tk Out of Serv Dt:
Capacity (Gal): 5000
Registered: True
Tank Model:
Pipe Model:
Tank Location: 5
Tank Location Desc: Underground
Category: 1
Category Desc: Category 1 means a tank which was installed before December 27, 1986
Subpart:
Subpart Desc:
Class A Operator:
Class B Operator:
Tank Owner Name:
Tank Owner Address:

UDC Ind: 1
Red Tag Start Date:
Red Tag End Date:
Tank Last Test:
Tank Next Test Due:
Test Method: NN
Date Tested:
Next Test:
Line Last Test Due:
Next Line Test Due:
Line Test Method:
Modified by: MJGRIFFI
Last Modified: 05/09/2022

Material Information

Material Name: gasoline
Percent: 100.00

Equipment Information

Equipment: H00
Code Name: None
Type: Tank Leak Detection

Equipment: D02
Code Name: Galvanized Steel
Type: Pipe Type

Equipment: A00
Code Name: None
Type: Tank Internal Protection

Equipment: C00
Code Name: No Piping
Type: Pipe Location

Equipment: J02
Code Name: Suction Dispenser
Type: Dispenser

Equipment: G00

<i>Map Key</i>	<i>Number of Records</i>	<i>Direction</i>	<i>Distance (mi/ft)</i>	<i>Elev/Diff (ft)</i>	<i>Site</i>	<i>DB</i>
----------------	--------------------------	------------------	-------------------------	-----------------------	-------------	-----------

Code Name: None
Type: Tank Secondary Containment

Equipment: I00
Code Name: None
Type: Overfill

Equipment: F00
Code Name: None
Type: Pipe External Protection

Equipment: B00
Code Name: None
Type: Tank External Protection

Tank Information

Prog No:	9-446556	UDC Ind:	1
Tank ID:	167864	Red Tag Start Date:	
Tank No:	U02	Red Tag End Date:	
Tank Status:	3	Tank Last Test:	
Tank Status Desc:	Closed - Removed	Tank Next Test Due:	
Tank Type:	04	Test Method:	NN
Tank Type Desc:	Fiberglass Coated Steel	Date Tested:	
Install Date:	11/01/1979	Next Test:	
Close Date:	11/01/1992	Line Last Test Due:	
Tk Out of Serv Dt:		Next Line Test Due:	
Capacity (Gal):	6000	Line Test Method:	
Registered:	True	Modified by:	MJGRIFFI
Tank Model:		Last Modified:	05/09/2022
Pipe Model:			
Tank Location:	5		
Tank Location Desc:	Underground		
Category:	1		
Category Desc:	Category 1 means a tank which was installed before December 27, 1986		
Subpart:			
Subpart Desc:			
Class A Operator:			
Class B Operator:			
Tank Owner Name:			
Tank Owner Address:			

Material Information

Material Name: gasoline
Percent: 100.00

Equipment Information

Equipment: I00
Code Name: None
Type: Overfill

Equipment: J02
Code Name: Suction Dispenser
Type: Dispenser

Equipment: D02
Code Name: Galvanized Steel
Type: Pipe Type

Equipment: H00
Code Name: None
Type: Tank Leak Detection

Map Key	Number of Records	Direction	Distance (mi/ft)	Elev/Diff (ft)	Site	DB
Equipment:			G00			
Code Name:			None			
Type:			Tank Secondary Containment			
Equipment:			C00			
Code Name:			No Piping			
Type:			Pipe Location			
Equipment:			F00			
Code Name:			None			
Type:			Pipe External Protection			
Equipment:			B04			
Code Name:			Fiberglass			
Type:			Tank External Protection			
Equipment:			A00			
Code Name:			None			
Type:			Tank Internal Protection			

Affiliation Information

Affiliation Type: 07
Affiliation Name: Mail Contact
Affiliation Sub Type: NNN
Company: SEARS, ROEBUCK & CO.
Contact Title:
Contact Name:
Address1: 420 E. DELAVAN AVE.
Address2:
City: BUFFALO
State: NY
Zip Code: 14214
Country Code: 001
Phone: (716) 886-5810
Phone Ext:
Email:
Fax:

Affiliation Type: 04
Affiliation Name: Facility Operator
Affiliation Sub Type: NNN
Company: SEARS, ROEBUCK & CO.
Contact Title:
Contact Name: SEARS, ROEBUCK & CO.
Address1:
Address2:
City:
State: NN
Zip Code:
Country Code: 001
Phone: (716) 886-5810
Phone Ext:
Email:
Fax:

Affiliation Type: 11
Affiliation Name: Emergency Contact
Affiliation Sub Type: NNN
Company: SEARS, ROEBUCK & CO.
Contact Title:
Contact Name: MIKE PFOHL
Address1:
Address2:
City:
State: NN
Zip Code:
Country Code: 001

Map Key	Number of Records	Direction	Distance (mi/ft)	Elev/Diff (ft)	Site	DB
---------	-------------------	-----------	------------------	----------------	------	----

Phone: (716) 886-5810
 Phone Ext:
 Email:
 Fax:

Affiliation Type: 01
 Affiliation Name: Facility Owner
 Affiliation Sub Type: E
 Company: SEARS, ROEBUCK & CO.
 Contact Title:
 Contact Name:
 Address1: 420 E. DELAVAN AVE.
 Address2:
 City: BUFFALO
 State: NY
 Zip Code: 14214
 Country Code: 001
 Phone: (716) 886-5810
 Phone Ext:
 Email:
 Fax:

174	3 of 3	N	0.18 / 975.79	643.82 / -4	SEARS WAREHOUSE 420 EAST DELAVAN BUFFALO NY	LST
---------------------	--------	---	---------------	-------------	---	-----

Spill No:	8704178	REM Phase:	0
Site ID:	190084	UST Trust:	True
DER Facility ID:	158615	Spill Date:	1987-08-19 14:30:00
CID:		Rcvd Date:	1987-08-19 14:45:00
Program Type:	ER	CAC Date:	1988-03-29 00:00:00
SWIS Code:	1502	Insp Date:	1988-03-29 00:00:00
Contribute Factor:	Tank Failure	Close Date:	1988-03-29 00:00:00
Water Body:		Create Date:	1987-08-21 00:00:00
Class:		Update Date:	1996-01-10 00:00:00
Meets Std:	True	DEC Region:	9
Penalty:	False	Lead DEC:	PRINGLE
County:	Erie	After Hours:	False
Referred to:			
Reported by:	Responsible Party		
Source:	Commercial/Industrial		
Source File:	NYSDEC - Environmental Remediation Data Files - Spill Data		

Caller Remark:

"CONTAMINATED SOIL FOUND IN TANK EXCAVATION"

Dec Remark:

"Prior to Sept, 2004 data translation this spill Lead_DEC Field was MNP // : 3000 GAL TANK REMOVED, CONTAMINATED SOIL IS BEING REMOVED, MONITORING WELL TO BE INSTALLED. // : LQR 09/09/87 TELECON W/GRAPER, ENV. OIL., MW BEING PLACED HIT POCKET OF METHANE GAS. // : 8/24/87 TELECON W/GRAPER, ENV. OIL., SOIL FLASHED, TO BE AERATED & DISPOSED, GASOLINE IN SOIL, MW TO BE INSTALLED. // : 11/12/87 MNP INSP. ENV. OIL ON SITE, MW - O.K.;INSP. NEEDED. // : 3/29/88 MNP INSP. CHECKED MW -O.K. NO SHEEN, SEPTIC ODOR NOTED;NO FURTHER ACTION NEEDED, COMPLETE. "

Material Information

OP Unit ID:	908048	Med in Air:	False
OU:	01	Med GW:	True
Material ID:	466826	Med SW:	False
CAS No:		Med DW:	False
Material Family:	Petroleum	Med Sewer:	False
Quantity:	.00	Med Surf:	False
Units:	G	Med Subway:	False
Recovered:	.00	Med Utility:	False
Med Soil:	False	Oxygenate:	

Map Key	Number of Records	Direction	Distance (mi/ft)	Elev/Diff (ft)	Site	DB
Med Air:	False					
Material Code:		0008				
Material Name:		diesel				
<u>Spiller Information</u>						
Spiller Name:						
Spiller Company:		SEARS WAREHOUSE				
Spiller Address:		420 EAST DELAVAN				
Spiller City:		BUFFALO				
Spiller State:		NY				
Spiller Zip:		14208				
Spiller Country:		001				
Contact Name:						
Contact Phone:						
Contact Ext:						
Latitude:		42.921975720				
Longitude:		-78.843196100				

175	1 of 2	ENE	0.19 / 985.24	638.55 / -9	SECONDARY SERVICES INC 757 E FERRY ST BUFFALO NY 14211	RCRA SQG
---------------------	--------	------------	----------------------	--------------------	---	-----------------

EPA Handler ID:	NYR000021519
Gen Status Universe:	Small Quantity Generator
Contact Name:	DAN OCONNOR
Contact Address:	757, E FERRY ST, BUFFALO, NY, 14211, US
Contact Phone No and Ext:	716-896-4000
Contact Email:	
Contact Country:	US
County Name:	ERIE
EPA Region:	02
Land Type:	Private
Receive Date:	20070101
Location Latitude:	42.914493
Location Longitude:	-78.82844

Violation/Evaluation Summary

Note: VIOLATION or UNDETERMINED: There are VIOLATION or UNDETERMINED details or records associated with this facility (EPA ID) in the Compliance Monitoring and Enforcement table dated Nov, 2022.

Violation Details

Found Violation:	Yes
Citation:	
Violation Short Description:	TSD IS-Container Use and Management
Violation Type:	265.1
Violation Determined Date:	20070608
Scheduled Compliance Date:	
Return to Compliance:	Documented
Actual Return to Compl:	20070710
Violation Responsible Agency:	State

Enforcement Details

Enforcement Type:	120
Enforcement Type Description:	WRITTEN INFORMAL
Enforcement Action Date:	20070706
Enf Disposition Status:	
Disposition Status Date:	
Enforcement Lead Agency:	State
Proposed Penalty Amount:	

Map Key	Number of Records	Direction	Distance (mi/ft)	Elev/Diff (ft)	Site	DB
---------	-------------------	-----------	------------------	----------------	------	----

Final Amount:
Paid Amount:

Violation Details

Found Violation: Yes
 Citation:
 Violation Short Description: Generators - Records/Reporting
 Violation Type: 262.D
 Violation Determined Date: 20120131
 Scheduled Compliance Date:
 Return to Compliance: Documented
 Actual Return to Compl: 20120221
 Violation Responsible Agency: State

Enforcement Details

Enforcement Type: 120
 Enforcement Type Description: WRITTEN INFORMAL
 Enforcement Action Date: 20120202
 Enf Disposition Status: ACTION SATISFIED (CASE CLOSED)
 Disposition Status Date: 20120221
 Enforcement Lead Agency: State
 Proposed Penalty Amount:
 Final Amount:
 Paid Amount:

Violation Details

Found Violation: Yes
 Citation:
 Violation Short Description: Generators - Pre-transport
 Violation Type: 262.C
 Violation Determined Date: 20120131
 Scheduled Compliance Date:
 Return to Compliance: Observed
 Actual Return to Compl: 20120131
 Violation Responsible Agency: State

Enforcement Details

Enforcement Type: 120
 Enforcement Type Description: WRITTEN INFORMAL
 Enforcement Action Date: 20120202
 Enf Disposition Status: ACTION SATISFIED (CASE CLOSED)
 Disposition Status Date: 20120221
 Enforcement Lead Agency: State
 Proposed Penalty Amount:
 Final Amount:
 Paid Amount:

Violation Details

Found Violation: Yes
 Citation:
 Violation Short Description: Generators - General
 Violation Type: 262.A
 Violation Determined Date: 20070608
 Scheduled Compliance Date:
 Return to Compliance: Documented
 Actual Return to Compl: 20070710
 Violation Responsible Agency: State

Map Key	Number of Records	Direction	Distance (mi/ft)	Elev/Diff (ft)	Site	DB
---------	-------------------	-----------	------------------	----------------	------	----

Enforcement Details

Enforcement Type: 120
Enforcement Type Description: WRITTEN INFORMAL
Enforcement Action Date: 20070706
Enf Disposition Status:
Disposition Status Date:
Enforcement Lead Agency: State
Proposed Penalty Amount:
Final Amount:
Paid Amount:

Violation Details

Found Violation: Yes
Citation:
Violation Short Description: TSD IS-Container Use and Management
Violation Type: 265.1
Violation Determined Date: 20120131
Scheduled Compliance Date:
Return to Compliance: Observed
Actual Return to Compl: 20120131
Violation Responsible Agency: State

Enforcement Details

Enforcement Type: 120
Enforcement Type Description: WRITTEN INFORMAL
Enforcement Action Date: 20120202
Enf Disposition Status: ACTION SATISFIED (CASE CLOSED)
Disposition Status Date: 20120221
Enforcement Lead Agency: State
Proposed Penalty Amount:
Final Amount:
Paid Amount:

Evaluation Details

Evaluation Start Date: 20120131
Evaluation Type Description: COMPLIANCE EVALUATION INSPECTION ON-SITE
Violation Short Description: Generators - Pre-transport
Return to Compliance Date: 20120131
Evaluation Agency: State

Evaluation Start Date: 20070608
Evaluation Type Description: COMPLIANCE EVALUATION INSPECTION ON-SITE
Violation Short Description: Generators - General
Return to Compliance Date: 20070710
Evaluation Agency: State

Evaluation Start Date: 19980225
Evaluation Type Description: COMPLIANCE EVALUATION INSPECTION ON-SITE
Violation Short Description:
Return to Compliance Date:
Evaluation Agency: State

Evaluation Start Date: 20070608
Evaluation Type Description: COMPLIANCE EVALUATION INSPECTION ON-SITE
Violation Short Description: TSD IS-Container Use and Management
Return to Compliance Date: 20070710
Evaluation Agency: State

Evaluation Start Date: 20120131
Evaluation Type Description: COMPLIANCE EVALUATION INSPECTION ON-SITE

Map Key	Number of Records	Direction	Distance (mi/ft)	Elev/Diff (ft)	Site	DB
---------	-------------------	-----------	------------------	----------------	------	----

Violation Short Description: TSD IS-Container Use and Management
Return to Compliance Date: 20120131
Evaluation Agency: State

Evaluation Start Date: 20140805
Evaluation Type Description: COMPLIANCE EVALUATION INSPECTION ON-SITE
Violation Short Description:
Return to Compliance Date:
Evaluation Agency: State

Evaluation Start Date: 20120131
Evaluation Type Description: COMPLIANCE EVALUATION INSPECTION ON-SITE
Violation Short Description: Generators - Records/Reporting
Return to Compliance Date: 20120221
Evaluation Agency: State

Evaluation Start Date: 20180731
Evaluation Type Description: COMPLIANCE EVALUATION INSPECTION ON-SITE
Violation Short Description:
Return to Compliance Date:
Evaluation Agency: State

Handler Summary

Importer Activity: No
Mixed Waste Generator: No
Transporter Activity: No
Transfer Facility: No
Onsite Burner Exemption: No
Furnace Exemption: No
Underground Injection Activity: No
Commercial TSD: No
Used Oil Transporter: No
Used Oil Transfer Facility: No
Used Oil Processor: No
Used Oil Refiner: No
Used Oil Burner: No
Used Oil Market Burner: No
Used Oil Spec Marketer: No

Hazardous Waste Handler Details

Sequence No: 1
Receive Date: 19990910
Handler Name: SECONDARY SERVICES INC
Federal Waste Generator Code: 3
Generator Code Description: Very Small Quantity Generator
Source Type: Notification

Waste Code Details

Hazardous Waste Code: F003
Waste Code Description: THE FOLLOWING SPENT NONHALOGENATED SOLVENTS: XYLENE, ACETONE, ETHYL ACETATE, ETHYL BENZENE, ETHYL ETHER, METHYL ISOBUTYL KETONE, N-BUTYL ALCOHOL, CYCLOHEXANONE, AND METHANOL; ALL SPENT SOLVENT MIXTURES/BLENDS CONTAINING, BEFORE USE, ONLY THE ABOVE SPENT NONHALOGENATED SOLVENTS; AND ALL SPENT SOLVENT MIXTURES/BLENDS CONTAINING, BEFORE USE, ONE OR MORE OF THE ABOVE NONHALOGENATED SOLVENTS, AND A TOTAL OF TEN PERCENT OR MORE (BY VOLUME) OF ONE OR MORE OF THOSE SOLVENTS LISTED IN F001, F002, F004, AND F005; AND STILL BOTTOMS FROM THE RECOVERY OF THESE SPENT SOLVENTS AND SPENT SOLVENT MIXTURES.

Hazardous Waste Code: F005
Waste Code Description: THE FOLLOWING SPENT NONHALOGENATED SOLVENTS: TOLUENE, METHYL ETHYL KETONE, CARBON DISULFIDE, ISOBUTANOL, PYRIDINE, BENZENE, 2-ETHOXYETHANOL, AND 2-NITROPROPANE; ALL SPENT SOLVENT MIXTURES/BLENDS CONTAINING, BEFORE USE, A TOTAL OF TEN PERCENT OR MORE (BY VOLUME) OF ONE OR MORE OF THE ABOVE NONHALOGENATED SOLVENTS OR THOSE SOLVENTS

Map Key	Number of Records	Direction	Distance (mi/ft)	Elev/Diff (ft)	Site	DB
---------	-------------------	-----------	------------------	----------------	------	----

LISTED IN F001, F002, OR F004; AND STILL BOTTOMS FROM THE RECOVERY OF THESE SPENT SOLVENTS AND SPENT SOLVENT MIXTURES.

Hazardous Waste Code: D001
Waste Code Description: IGNITABLE WASTE

Hazardous Waste Handler Details

Sequence No: 2
Receive Date: 20070101
Handler Name: SECONDARY SERVICES INC
Federal Waste Generator Code: 2
Generator Code Description: Small Quantity Generator
Source Type: Implementer

Hazardous Waste Handler Details

Sequence No: 1
Receive Date: 20060101
Handler Name: SECONDARY SERVICES INC
Federal Waste Generator Code: 3
Generator Code Description: Very Small Quantity Generator
Source Type: Implementer

Owner/Operator Details

Owner/Operator Ind: Current Owner	Street No:	
Type: Private	Street 1:	757 E FERRY ST
Name: 757 EAST FERRY INC	Street 2:	
Date Became Current:	City:	BUFFALO
Date Ended Current:	State:	NY
Phone: 716-896-4000	Country:	US
Source Type: Implementer	Zip Code:	14211

Owner/Operator Ind: Current Owner	Street No:	
Type: Private	Street 1:	757 E FERRY ST
Name: 757 EAST FERRY INC	Street 2:	
Date Became Current:	City:	BUFFALO
Date Ended Current:	State:	NY
Phone: 716-896-4000	Country:	US
Source Type: Notification	Zip Code:	14211

Owner/Operator Ind: Current Operator	Street No:	
Type: Private	Street 1:	757 E FERRY ST
Name: 757 EAST FERRY INC	Street 2:	
Date Became Current:	City:	BUFFALO
Date Ended Current:	State:	NY
Phone: 716-896-4000	Country:	US
Source Type: Implementer	Zip Code:	14211

Historical Handler Details

Receive Dt: 19990910
Generator Code Description: Very Small Quantity Generator
Handler Name: SECONDARY SERVICES INC

Receive Dt: 20060101
Generator Code Description: Very Small Quantity Generator
Handler Name: SECONDARY SERVICES INC

175	2 of 2	ENE	0.19 / 985.24	638.55 / -9	CAMAIR INC 757 EAST FERRY STREET BUFFALO NY	LST
---------------------	--------	-----	---------------	-------------	---	-----

Map Key	Number of Records	Direction	Distance (mi/ft)	Elev/Diff (ft)	Site	DB
---------	-------------------	-----------	------------------	----------------	------	----

Spill No:	9613865	REM Phase:	0
Site ID:	174141	UST Trust:	True
DER Facility ID:	146488	Spill Date:	1997-02-11 12:00:00
CID:		Rcvd Date:	1997-02-13 13:00:00
Program Type:	ER	CAC Date:	
SWIS Code:	1502	Insp Date:	1997-07-14 00:00:00
Contribute Factor:	Tank Failure	Close Date:	1997-08-21 00:00:00
Water Body:		Create Date:	1997-02-26 00:00:00
Class:	B3	Update Date:	1999-10-08 00:00:00
Meets Std:	True	DEC Region:	9
Penalty:	False	Lead DEC:	FXGALLEG
County:	Erie	After Hours:	False
Referred to:			
Reported by:	Other		
Source:	Commercial/Industrial		
Source File:	NYSDEC - Environmental Remediation Data Files - Spill Data		

Caller Remark:

"CONTAMINATION AND 2 UST'S (20K) DISCOVERED DURING PHASE II INVESTIGATION "

Dec Remark:

"Prior to Sept, 2004 data translation this spill Lead_DEC Field was FG 3/3/97 REQUESTED THAT ANGELA DEMERLE SEND A COPY OF THE PHASE II ASSESSMENT. SHE AGREED AND SAID THAT THE OWNER IS LOOKING FOR BIDS TO COMPLETE THE REMOVAL OF 2 UST'S & ASSOCIATED CONTAMINATION. 3/11/97 SPOKE TO CRAIG SLATER. REQUESTED A COPY OF THE PHASE II AGAIN. HE SAID HE WILL PUT IT IN THE MAIL TOMORROW. HE WAS UNSURE AS TO WHO THE OWNER OF THE PROPERTY WAS. HE SAID TO SEND LETTERS TO CAMAIR. 3/12/97 SPOKE TO M. ARNO. HE SAID THAT 757 E FERRY INC. OWNS THE PROPERTY AND HE IS THE PRESIDENT OF THAT COMPANY. HE IS HIRING HORIZON ENVRL TO REMOVE UST'S. HE SAID THEY HAVE ALREADY UNCOVERED THE UST'S AND WILL DISPOSE OF THE WATERS AT THE BSA. HE HAS ALREADY OBTAINED A PERMIT FROM BSA FOR THIS ACTIVITY. HE WILL COLLECT SAMPLES FROM THE EXCAVATION FOR ANALYSIS. 3/12/97 LETTER SENT REQUESTING SITE CLEANUP & UST REMOVAL AS WELL AS EXCAVATION SAMPLE COLLECTION. RESPONSE DUE 4/4/97 3/19/97 RECEIVED PHASE II REPORT FOR THE SITE. TANK WATERS ARE ABOVE STARS. 3/24/97 SITE VISIT. MET MICHAEL ARNO. HE SHOWED ME LOCATION OF USTS ON SITE. HE IS WAITING FOR BSA TO APPROVE THE DISCHARGE OF THE WATERS TO THE SEWER. HE EXPECTS TO START WORK IN APPROX 2 WEEKS. 4/8/97 MR. ARNO CALLED STATING THAT WORK IS TO BEGIN SOME TIME THIS WEEK. HE WILL LET ME KNOW WHEN THEY START. HE JUST RECEIVED APPROVAL TO DISCHARGE TO BSA. 4/21/97 MR. ARNO SAID THAT HE WILL DISCHARGE WATER IN USTS AT 9GPM PER THE BSA PERMIT. HE HAS 40,000 GAL OF WATER TO DISCHARGE. HE WILL REMOVE UST'S BY 4/30/97 AND WILL CONTACT ME WHEN HE DOES. 6/6/97 SPOKE TO MIKE ARNO WHO SAID HIS PUMP BROKE SO HE HAS NOT COMPLETED REMOVING WATERS FROM THE UST. HE WILL HAVE THE PUMP REPAIRED AND START WORK BY MONDAY 6/9/97. I TOLD HIM TO CALL AND LET ME KNOW. HE AGREED. 07/01/97: MNP TELECON WITH MIKE ARNO. HE CONFIRMED TANK PULL WAS SCHEDULED FOR 7/9/97, BUT HE ASKED IF TANKS COULD BE FILLED WITH CONCRETE. I SAID OK PROVIDING THE TANKS ARE CLEANED OUT & NO CONTAMINATION PRESENT. SAMPLING UNDER & AROUND THE TANK MUST BE DONE TO CONFIRM NO CONTAMINATION. HE MUST CALL BEFORE PROCEEDING WITH TANK CLOSURE FOR DEC INSPECTION. 7/1/97 JFO SITE VISIT. FOUND CONTAMINATION WHILE UNCOVERING THE TOP OF THE UST'S. SOIL STOCKPILED ON SITE. ADDITIONAL SOIL TO BE REMOVED. UST REMOVAL TO TAKE PLACE ON 7/9/97. 07/09/97: MNP TELECON WITH MR. ARNO. TANK PULL CANCELLED FOR THIS WEEK. I ASKED HIM TO CONTACT FRANCINE GALLEGU WITH NEW DATE. 7/14/97 PHIL BADAME WITH HORIZON CALLED & SAID THAT ANALYTICAL IS BELOW STARS FOR THE EXCAVATION SAMPLES AS WELL AS THE CONTAMINATED SOIL SAMPLES. HE SAID THAT THE UST'S WON'T BE REMOVED AND THE SAMPLES ARE FROM AROUND THE BOTTOM AND ALONG THE SIDES BUT A HOLE WAS NOT CUT THROUGH THE BOTTOM OF THE UST. MR. BADAME SAID HE GOT APPROVAL FOR THIS FROM SOMEONE ELSE IN THIS OFFICE BUT HE DID NOT SAY WHO. HIS INFORMATION ON WHAT WAS TO BE USED IN THE TANKS FOR FILL WAS CONFUSING. I TOLD HIM TO PROVIDE DATA. HE SAID THAT HE MAY START BACKFILLING TODAY. SITE VISIT. EXCAVATION STILL OPEN. USTS HAD BEEN CUT OPEN. NO ONE ON SITE. CALLED MR. BADAME & LEFT A MESSAGE FOR HIM TO RETURN CALL TO CLARIFY ISSUES. 8/21/97 ALL RESULTS SUBMITTED AND SHOW THAT LEVELS ARE BELOW STARS FOR THE SOIL PILE AND THE EXCAVATION. THE TANKS WERE CLOSED IN PLACE AND BACKFILLED. NO FURTHER WORK REQUIRED. SITE CAN BE CLOSED."

Material Information

OP Unit ID:	1045285	Med in Air:	False
OU:	01	Med GW:	True
Material ID:	561082	Med SW:	False
CAS No:		Med DW:	False
Material Family:	Other	Med Sewer:	False
Quantity:	.00	Med Surf:	False
Units:	G	Med Subway:	False
Recovered:	.00	Med Utility:	False
Med Soil:	False	Oxygenate:	
Med Air:	False		
Material Code:	0064A		

Map Key	Number of Records	Direction	Distance (mi/ft)	Elev/Diff (ft)	Site	DB
---------	-------------------	-----------	------------------	----------------	------	----

Material Name: unknown material

Spiller Information

Spiller Name: MICHAEL ARNO
 Spiller Company: 757 EAST FERRY INC.
 Spiller Address: 757 EAST FERRY STREET
 Spiller City: BUFFALO
 Spiller State: NY
 Spiller Zip: 14211-001
 Spiller Country:
 Contact Name: CRAIG SLATER
 Contact Phone: (716) 853-1616
 Contact Ext:
 Latitude: 42.914510180
 Longitude: -78.834928420

176	1 of 1	NE	0.19 / 995.50	645.32 / -2	NIAGRA ME & TL WORKS 637-97 NORTHLAND AVE BUFFALO NY 14211	RCRA NON GEN
---------------------	--------	----	---------------	-------------	--	-----------------

EPA Handler ID: NYD002101442
 Gen Status Universe: No Report
 Contact Name: HCONFIRST HCONTLAST
 Contact Address: PO BOX 475, BUFFALO, NY, 14211, US
 Contact Phone No and Ext: 212-555-1212
 Contact Email:
 Contact Country: US
 County Name: ERIE
 EPA Region: 02
 Land Type:
 Receive Date: 20070101
 Location Latitude: 42.918982
 Location Longitude: -78.835379

Violation/Evaluation Summary

Note: VIOLATION or UNDETERMINED: There are VIOLATION or UNDETERMINED details or records associated with this facility (EPA ID) in the Compliance Monitoring and Enforcement table dated Nov, 2022.

Violation Details

Found Violation: Yes
 Citation:
 Violation Short Description: Generators - General
 Violation Type: 262.A
 Violation Determined Date: 19941205
 Scheduled Compliance Date: 19950108
 Return to Compliance: Observed
 Actual Return to Compl: 19950113
 Violation Responsible Agency: State

Enforcement Details

Enforcement Type: 120
 Enforcement Type Description: WRITTEN INFORMAL
 Enforcement Action Date: 19941205
 Enf Disposition Status:
 Disposition Status Date:
 Enforcement Lead Agency: State
 Proposed Penalty Amount:
 Final Amount:
 Paid Amount:

Evaluation Details

Evaluation Start Date: 19941117
Evaluation Type Description: COMPLIANCE EVALUATION INSPECTION ON-SITE
Violation Short Description: Generators - General
Return to Compliance Date: 19950113
Evaluation Agency: State

Handler Summary

Importer Activity: No
Mixed Waste Generator: No
Transporter Activity: No
Transfer Facility: No
Onsite Burner Exemption: No
Furnace Exemption: No
Underground Injection Activity: No
Commercial TSD: No
Used Oil Transporter: No
Used Oil Transfer Facility: No
Used Oil Processor: No
Used Oil Refiner: No
Used Oil Burner: No
Used Oil Market Burner: No
Used Oil Spec Marketer: No

Hazardous Waste Handler Details

Sequence No: 1
Receive Date: 20060101
Handler Name: NIAGRA ME & TL WORKS
Source Type: Implementer
Federal Waste Generator Code: N
Generator Code Description: Not a Generator, Verified

Hazardous Waste Handler Details

Sequence No: 2
Receive Date: 20070101
Handler Name: NIAGRA ME & TL WORKS
Source Type: Implementer
Federal Waste Generator Code: N
Generator Code Description: Not a Generator, Verified

Hazardous Waste Handler Details

Sequence No: 1
Receive Date: 19850415
Handler Name: NIAGRA ME & TL WORKS
Source Type: Notification
Federal Waste Generator Code: N
Generator Code Description: Not a Generator, Verified

Waste Code Details

Hazardous Waste Code: X002
Waste Code Description: DESCRIPTION

Owner/Operator Details

Map Key	Number of Records	Direction	Distance (mi/ft)	Elev/Diff (ft)	Site	DB
---------	-------------------	-----------	------------------	----------------	------	----

Owner/Operator Ind:	Current Owner	Street No:	
Type:	Private	Street 1:	NOT REQUIRED
Name:	OWNERNAME	Street 2:	
Date Became Current:		City:	NOT REQUIRED
Date Ended Current:		State:	WY
Phone:	212-555-1212	Country:	US
Source Type:	Implementer	Zip Code:	99999

Owner/Operator Ind:	Current Owner	Street No:	
Type:	Private	Street 1:	NOT REQUIRED
Name:	OWNERNAME	Street 2:	
Date Became Current:		City:	NOT REQUIRED
Date Ended Current:		State:	WY
Phone:	212-555-1212	Country:	
Source Type:	Notification	Zip Code:	99999

Owner/Operator Ind:	Current Operator	Street No:	
Type:	Private	Street 1:	NOT REQUIRED
Name:	OWNERNAME	Street 2:	
Date Became Current:		City:	NOT REQUIRED
Date Ended Current:		State:	WY
Phone:	212-555-1212	Country:	US
Source Type:	Implementer	Zip Code:	99999

Historical Handler Details

Receive Dt: 20060101
Generator Code Description: Not a Generator, Verified
Handler Name: NIAGRA ME & TL WORKS

Receive Dt: 19850415
Generator Code Description: Not a Generator, Verified
Handler Name: NIAGRA ME & TL WORKS

177	1 of 1	SSW	0.19 / 996.00	627.08 / -20	Jefferson-Genesee Site 13 696 Genesee Street Buffalo NY 14204	FED BROWNFIELDS
---------------------	--------	------------	----------------------	---------------------	--	------------------------

Property ID:	72173	BF Property (Map):	72173
Lat Measure:	42.89584	Latitude (Map):	42.89584
Long Measure:	-78.85633	Longitude (Map):	-78.85633
Property Name:	Jefferson-Genesee Site 13		
Address:	696 Genesee Street		
City:	Buffalo		
State Code:	NY		
Zip Code:	14204		
Primary Name (Map):	JEFFERSON-GENESEE SITE 13		
Location Address (Map):	696 GENESEE STREET		
City Name (Map):	BUFFALO		
County Name (Map):	NIAGARA		
State Code (Map):	NY		
Postal Code (Map):	14204		

Brownfields Details

Registry I:	110038761159	EPA ID:	
EPA Region:	02	BF RLF Gra:	
Cat No:	04120103	BF RLF Pil:	
RCRA Handl:		BF Assess :	Y
RCRA Curre:		BF Cleanup:	
RCRA Remed:		BF Tba Ind:	
RCRA Const:		BF 128a In:	
RCRA EI He:		BF IC Code:	N
RCRA EI Gm:		BF IC Gc I:	U
RCRA Rem 1:		BF IC Ep I:	U
RCRA Ec Gw:		BF IC ID I:	U

Map Key	Number of Records	Direction	Distance (mi/ft)	Elev/Diff (ft)	Site	DB
EPA Region:	02				ASMT Asbestos :	
Ownership Entity:					Cleanup Asbestos :	
Latitude Measure:	42.89584				ASMT PcbS :	
Longitude Measure:	-78.85633				Cleanup PcbS :	
Flag Cleanup Req'd:	U				ASMT Vocs :	
Flag IC Required:	N				Cleanup Vocs :	
Stcntrbg:					ASMT Lead :	
Property Size:	.14				Cleanup Lead :	
Flag IC in Place:					ASMT Oth Metal :	
IC in Place Date:					Cleanup Oth Metal :	
Prop Cntrl :					ASMT Pahs :	
Gov Cntrl :					Cleanup Pahs :	
Permit Tools :					ASMT Oth Cont:	
Info DevICes :					Cleanup Oth Cont:	
Prop Fnding Type Cd:					ASMT Air :	
Ownshp Changed :					Cleanup Air :	
Sfilp Factor :					ASMT Drk Wat:	
Source Mapscale No:					Cleanup Drk Wat:	
Past Cml Acres:					ASMT Grd Water:	
Future Cml Acres:					Cleanup Grd Water:	
Past Grnspc Acres:					ASMT Sediments :	
Future Grnspc Acres:					Cleanup Sediments :	
Past Acres:					ASMT Soil :	
Future Acres:					Cleanup Soil :	
Past Res Acres:					ASMT Srf Water :	
Future Res Acres:					Cleanup Srf Water :	
St Enrollment Dt:					Other Media :	
St Enrollment ID:					Unknown Media :	Y
St NFA Dt:					Ready For Reuse :	N
Assess Petrol Prod :					Assess Amount:	128
Cleanup Petrol Prod :					Assess Fnd Ent Nm:	
Assess Start Dt:	05/01/2007				Photo Available :	
Assess Cmpltn Dt:	09/13/2007				Video Available :	
Cleanup Start Dt:					Cleanup Acres:	
Cleanup Cmpltn Dt:					Cleanup Amount:	
Redev Start Dt:					Redev Acres:	
Redev Cleanup Jobs:					Redev Amount:	
Grant Recipient Nm:		Niagara County				
PropertyNm:		Jefferson-Genesee Site 13				
Address:		696 Genesee Street				
City:		Buffalo				
State Code:		NY				
Zip Code:		14204				
Local Parcel No:		111.26-1-29				
Current Owner:		Edith Clore				
IC Data Address:						
Horizontal Collection Method:						
Reference Point:						
Horizontal Reference Datum:						
Other Description:						
Other Desc Cleaned Up:						
Assess Type:		Phase I Environmental Assessment				
Assess Fund Entity:		US EPA - Brownfields Assessment Cooperative Agreement				
Cleanup Funding EntityNm:						
Cleanup Fund Entity:						
Redev Funding Entity Nm:						
Desc Hist:		The Jefferson-Genesee Site 13 is part of an assemblage of many properties located at the intersection of Genesee and Jefferson Street along the Kensington Expressway, the primary gateway into the City of Buffalo. Said property is a detached row building that is currently a vacant furniture store and occupied barbershop.				
Accmplisht Cnt Flag:	N				Vacant Housing:	807
Coop Agreement No:	99290801				Vacant Housing Pct:	31.75
Past Mltistry Acres:					Total Unemployed:	348
Ftr Multistory Acres:					Unemployed Pct:	8.51
Assess Cadmium :					Radius:	.5
Clnup Cadmium :					Actvy Funded:	
Assess Chromium :					Redev Lvrgd Srcs:	
Clnup Chromium :					AA Amt Funding:	
Assess Copper :					Flag Clnup Trmt Tech:	

Map Key	Number of Records	Direction	Distance (mi/ft)	Elev/Diff (ft)	Site	DB
Clnup Copper :					Excavation Disposal:	
Assess Iron :					Extrctn of Cntmnts:	
Clnup Iron :					Removal of Mats:	
Assess Nickel :					Rdctn of Cntmnts:	
Clnup Nickel :					Clnup of Structures:	
Assess Selenium :					Env EC Required:	
Clnup Selenium :					Flag EC Cover Tech:	
Assess Mercury :					Flag EC Security:	
Clnup Mercury :					Flag EC Immblztn:	
Assess ArsenIC :					Flag EC Eng Barriers:	
Clnup ArsenIC :					Flag EC Other:	
Assess Bldg Mats :					Env IC in Place:	
Clnup Bldg Mats :					Env EC in Place:	
Assess oorair :					Env Clnup Jobs:	
Clnup oorair :					Sect 128 A State Trbl:	
Assess None :					Multipurpose:	
Clnup None :					Clnup Cst Shr Amt:	
Assess Pesticides :					RLF Loan Amount:	
Clnup Pesticides :					RLF Ln Cst Shr Amt:	
Assess Unknown :					Pro Income Amt:	
Clnup Unknown :					Dt RLF Loan Signed:	
Assess Svocs :					Repayment Period:	
Clnup Svocs :					Interest Rate:	
Clnup Unkn Media :					RLF Subgrant Amt:	
Redev Cmpltn Date:					Cost Share Amt:	
Pro Code:	BP				Env Pro Income Amt:	
FCA Fy:					Dt RLF Sbgrnt Signd:	
Flag EC in Place:					Clnup Actvy Funded:	
Flag EC Required:					Below Poverty:	1383
RFR Notation:					Below Poverty Pct:	33.82
Gpa Type ID:	1				Median Income:	4749
Clnup Doc:	N				Low Income:	2628
Awp Catalyst Yn:					Low Income Pct:	64.27
Flag Prop Not Enrld:						
Redev Fund Entity:						
Gpa Type Desc:		Phase I Environmental Assessment				
AA Actvy Funded:						
AA Source of Funding:						
Clnup Trmt Tech Info:						
EC Data Address:						
EC Addl Info:						
Env IC Data Address:						
Other Forms of Doc:						
IC Addl Info:						
Highlights:		Former Use: The Jefferson-Genesee Site 13 is part of an assemblage of many properties located at the intersection of Genesee and Jefferson Street along the Kensington Expressway, the primary gateway into the City of Buffalo. Said property is a detached row building that is currently a vacant furniture store and occupied barbershop.				
Property Alias:						
Ctmnt Found:						
Ctmnt Cleanedup:						
Ctmnt Rec:						
Media Affected:						
Unknown						

178	1 of 1	N	0.19 / 1,007.09	634.06 / -13	NYS DOT BIN 1022680 HUMBOLDT PKY OVER RT 33 BUFFALO NY 14203	RCRA NON GEN
---------------------	--------	---	--------------------	-----------------	--	-----------------

EPA Handler ID: NYD982797276
Gen Status Universe: No Report
Contact Name: DAVID R TACKLEY
Contact Address: MAIN ST, BUFFALO, NY, 14203, US
Contact Phone No and Ext: 716-847-3036
Contact Email:
Contact Country: US

Map Key	Number of Records	Direction	Distance (mi/ft)	Elev/Diff (ft)	Site	DB
----------------	--------------------------	------------------	-------------------------	-----------------------	-------------	-----------

County Name: ERIE
EPA Region: 02
Land Type: State
Receive Date: 20070101
Location Latitude: 42.922048
Location Longitude: -78.843446

Violation/Evaluation Summary

Note: NO RECORDS: As of Nov 2022, there are no Compliance Monitoring and Enforcement (violation) records associated with this facility (EPA ID).

Handler Summary

Importer Activity: No
Mixed Waste Generator: No
Transporter Activity: No
Transfer Facility: No
Onsite Burner Exemption: No
Furnace Exemption: No
Underground Injection Activity: No
Commercial TSD: No
Used Oil Transporter: No
Used Oil Transfer Facility: No
Used Oil Processor: No
Used Oil Refiner: No
Used Oil Burner: No
Used Oil Market Burner: No
Used Oil Spec Marketer: No

Hazardous Waste Handler Details

Sequence No: 1
Receive Date: 20040218
Handler Name: NYSDOT BIN 1022680
Source Type: Annual/Biennial Report
Federal Waste Generator Code: N
Generator Code Description: Not a Generator, Verified

Waste Code Details

Hazardous Waste Code: D008
Waste Code Description: LEAD

Hazardous Waste Handler Details

Sequence No: 2
Receive Date: 20070101
Handler Name: NYSDOT BIN 1022680
Source Type: Implementer
Federal Waste Generator Code: N
Generator Code Description: Not a Generator, Verified

Hazardous Waste Handler Details

Sequence No: 1
Receive Date: 19891115
Handler Name: NYSDOT BIN 1022680
Source Type: Notification
Federal Waste Generator Code: N
Generator Code Description: Not a Generator, Verified

Map Key	Number of Records	Direction	Distance (mi/ft)	Elev/Diff (ft)	Site	DB
---------	-------------------	-----------	------------------	----------------	------	----

Waste Code Details

Hazardous Waste Code: D008
Waste Code Description: LEAD

Hazardous Waste Handler Details

Sequence No: 1
Receive Date: 20060101
Handler Name: NYSDOT BIN 1022680
Source Type: Implementer
Federal Waste Generator Code: 2
Generator Code Description: Small Quantity Generator

Owner/Operator Details

Owner/Operator Ind: Current Operator	Street No:
Type: State	Street 1: MAIN ST
Name: NYSDOT	Street 2:
Date Became Current: 19650101	City: BUFFALO
Date Ended Current:	State: NY
Phone:	Country: US
Source Type: Implementer	Zip Code: 14203

Owner/Operator Ind: Current Operator	Street No:
Type: State	Street 1: MAIN ST
Name: NYSDOT	Street 2:
Date Became Current: 19650101	City: BUFFALO
Date Ended Current:	State: NY
Phone:	Country: US
Source Type: Annual/Biennial Report	Zip Code: 14203

Owner/Operator Ind: Current Owner	Street No:
Type: State	Street 1: MAIN ST
Name: NYSDOT	Street 2:
Date Became Current: 19650101	City: BUFFALO
Date Ended Current:	State: NY
Phone:	Country: US
Source Type: Implementer	Zip Code: 14203

Owner/Operator Ind: Current Owner	Street No:
Type: State	Street 1: NOT REQUIRED
Name: NYSDOT	Street 2:
Date Became Current:	City: NOT REQUIRED
Date Ended Current:	State: WY
Phone: 212-555-1212	Country:
Source Type: Notification	Zip Code: 99999

Owner/Operator Ind: Current Owner	Street No:
Type: State	Street 1: MAIN ST
Name: NYSDOT	Street 2:
Date Became Current: 19650101	City: BUFFALO
Date Ended Current:	State: NY
Phone:	Country: US
Source Type: Annual/Biennial Report	Zip Code: 14203

Historical Handler Details

Receive Dt: 20060101
Generator Code Description: Small Quantity Generator
Handler Name: NYSDOT BIN 1022680

Receive Dt: 19891115
Generator Code Description: Not a Generator, Verified

Map Key	Number of Records	Direction	Distance (mi/ft)	Elev/Diff (ft)	Site	DB
Handler Name:		NYS DOT BIN 1022680				
Receive Dt:		20040218				
Generator Code Description:		Not a Generator, Verified				
Handler Name:		NYS DOT BIN 1022680				

179	1 of 1	N	0.19 / 1,007.68	639.98 / -8	NYS DOT BIN 1022660 DELEVAN AVE OVER RTE 33 BUFFALO NY 14209	RCRA NON GEN
---------------------	--------	----------	----------------------------	------------------------	---	-------------------------

EPA Handler ID: NYD987008331
Gen Status Universe: No Report
Contact Name: EDWARD WALEK
Contact Address: GEN WM J DONOVAN BLDG, 125 MAIN ST, BUFFALO, NY, 14203, US
Contact Phone No and Ext: 716-847-3122
Contact Email:
Contact Country: US
County Name: ERIE
EPA Region: 02
Land Type: State
Receive Date: 20070101
Location Latitude: 42.922044
Location Longitude: -78.843054

Violation/Evaluation Summary

Note: NO RECORDS: As of Nov 2022, there are no Compliance Monitoring and Enforcement (violation) records associated with this facility (EPA ID).

Handler Summary

Importer Activity: No
Mixed Waste Generator: No
Transporter Activity: No
Transfer Facility: No
Onsite Burner Exemption: No
Furnace Exemption: No
Underground Injection Activity: No
Commercial TSD: No
Used Oil Transporter: No
Used Oil Transfer Facility: No
Used Oil Processor: No
Used Oil Refiner: No
Used Oil Burner: No
Used Oil Market Burner: No
Used Oil Spec Marketer: No

Hazardous Waste Handler Details

Sequence No: 1
Receive Date: 20060101
Handler Name: NYSDOT BIN 1022660
Source Type: Implementer
Federal Waste Generator Code: N
Generator Code Description: Not a Generator, Verified

Hazardous Waste Handler Details

Sequence No: 1
Receive Date: 19920710
Handler Name: NYSDOT BIN 1022660
Source Type: Notification
Federal Waste Generator Code: N

Map Key	Number of Records	Direction	Distance (mi/ft)	Elev/Diff (ft)	Site	DB
---------	-------------------	-----------	------------------	----------------	------	----

Generator Code Description: Not a Generator, Verified

Waste Code Details

Hazardous Waste Code: D000
Waste Code Description: DESCRIPTION

Hazardous Waste Code: D008
Waste Code Description: LEAD

Hazardous Waste Handler Details

Sequence No: 2
Receive Date: 20070101
Handler Name: NYSDOT BIN 1022660
Source Type: Implementer
Federal Waste Generator Code: N
Generator Code Description: Not a Generator, Verified

Owner/Operator Details

Owner/Operator Ind: Current Owner	Street No:
Type: State	Street 1: GEN WM J DONOVAN BLDG 125 MAIN
Name: NYSDOT	Street 2:
Date Became Current:	City: BUFFALO
Date Ended Current:	State: NY
Phone: 716-847-3122	Country: US
Source Type: Implementer	Zip Code: 14203

Owner/Operator Ind: Current Operator	Street No:
Type: State	Street 1: GEN WM J DONOVAN BLDG 125 MAIN
Name: NYSDOT	Street 2:
Date Became Current:	City: BUFFALO
Date Ended Current:	State: NY
Phone: 716-847-3122	Country: US
Source Type: Implementer	Zip Code: 14203

Owner/Operator Ind: Current Owner	Street No:
Type: State	Street 1: GEN WM J DONOVAN BLDG 125 MAIN
Name: NYSDOT	Street 2:
Date Became Current:	City: BUFFALO
Date Ended Current:	State: NY
Phone: 716-847-3122	Country: US
Source Type: Notification	Zip Code: 14203

Historical Handler Details

Receive Dt: 20060101
Generator Code Description: Not a Generator, Verified
Handler Name: NYSDOT BIN 1022660

Receive Dt: 19920710
Generator Code Description: Not a Generator, Verified
Handler Name: NYSDOT BIN 1022660

180	1 of 1	SE	0.19 / 1,012.68	624.51 / -23	MOSES MAE & CAROLYN 272 WOLTZ AVE BUFFALO NY 14211	RCRA NON GEN
---------------------	--------	----	--------------------	-----------------	--	-----------------

EPA Handler ID: NYR000081109
Gen Status Universe: No Report
Contact Name: ELLEN SHAREEF
Contact Address: 272, WOLTZ AVE, BUFFALO, NY, 14211, US

Map Key	Number of Records	Direction	Distance (mi/ft)	Elev/Diff (ft)	Site	DB
Contact Phone No and Ext:		716-852-3418				
Contact Email:						
Contact Country:		US				
County Name:		ERIE				
EPA Region:		02				
Land Type:						
Receive Date:		20070101				
Location Latitude:		42.901243				
Location Longitude:		-78.835857				

Violation/Evaluation Summary

Note: NO RECORDS: As of Nov 2022, there are no Compliance Monitoring and Enforcement (violation) records associated with this facility (EPA ID).

Handler Summary

Importer Activity: No
Mixed Waste Generator: No
Transporter Activity: No
Transfer Facility: No
Onsite Burner Exemption: No
Furnace Exemption: No
Underground Injection Activity: No
Commercial TSD: No
Used Oil Transporter: No
Used Oil Transfer Facility: No
Used Oil Processor: No
Used Oil Refiner: No
Used Oil Burner: No
Used Oil Market Burner: No
Used Oil Spec Marketer: No

Hazardous Waste Handler Details

Sequence No: 2
Receive Date: 20070101
Handler Name: MOSES MAE & CAROLYN
Source Type: Implementer
Federal Waste Generator Code: N
Generator Code Description: Not a Generator, Verified

Hazardous Waste Handler Details

Sequence No: 1
Receive Date: 20000411
Handler Name: MOSES MAE & CAROLYN
Source Type: Notification
Federal Waste Generator Code: 3
Generator Code Description: Very Small Quantity Generator

Waste Code Details

Hazardous Waste Code: D008
Waste Code Description: LEAD

Hazardous Waste Handler Details

Sequence No: 1
Receive Date: 20060101
Handler Name: MOSES MAE & CAROLYN
Source Type: Implementer

Map Key	Number of Records	Direction	Distance (mi/ft)	Elev/Diff (ft)	Site	DB
---------	-------------------	-----------	------------------	----------------	------	----

Federal Waste Generator Code: N
 Generator Code Description: Not a Generator, Verified

Owner/Operator Details

Owner/Operator Ind:	Current Owner	Street No:	
Type:	Private	Street 1:	272 WOLTZ AVE
Name:	MAE & CAROLYN MOSES	Street 2:	
Date Became Current:		City:	BUFFALO
Date Ended Current:		State:	NY
Phone:	716-893-1095	Country:	US
Source Type:	Implementer	Zip Code:	14211

Owner/Operator Ind:	Current Owner	Street No:	
Type:	Private	Street 1:	272 WOLTZ AVE
Name:	MAE & CAROLYN MOSES	Street 2:	
Date Became Current:		City:	BUFFALO
Date Ended Current:		State:	NY
Phone:	716-893-1095	Country:	US
Source Type:	Notification	Zip Code:	14211

Owner/Operator Ind:	Current Operator	Street No:	
Type:	Private	Street 1:	272 WOLTZ AVE
Name:	MAE & CAROLYN MOSES	Street 2:	
Date Became Current:		City:	BUFFALO
Date Ended Current:		State:	NY
Phone:	716-893-1095	Country:	US
Source Type:	Implementer	Zip Code:	14211

Historical Handler Details

Receive Dt: 20000411
 Generator Code Description: Very Small Quantity Generator
 Handler Name: MOSES MAE & CAROLYN

Receive Dt: 20060101
 Generator Code Description: Not a Generator, Verified
 Handler Name: MOSES MAE & CAROLYN

181	1 of 2	NNW	0.19 / 1,022.08	627.78 / -20	THE LUTHERAN CHURCH HOME 217 EAST DELAVAN Buffalo NY 14208	UST
---------------------	--------	-----	--------------------	-----------------	--	-----

Site ID:	52693	Expiry:	N/A
Site Status:	Unregulated/Closed	County:	Erie
Program No:	9-103756	UTM X:	185840.19870
Program Type Code:	PBS	UTM Y:	4759338.35847
Program Type Desc:	Petroleum Bulk Storage Program		
Site Type:	Other		

Tank Information

Prog No:	9-103756	UDC Ind:	1
Tank ID:	162529	Red Tag Start Date:	
Tank No:	1	Red Tag End Date:	
Tank Status:	3	Tank Last Test:	08/01/1992
Tank Status Desc:	Closed - Removed	Tank Next Test Due:	
Tank Type:	01	Test Method:	03
Tank Type Desc:	Steel/Carbon Steel/Iron	Date Tested:	
Install Date:		Next Test:	
Close Date:	10/01/1994	Line Last Test Due:	
Tk Out of Serv Dt:		Next Line Test Due:	
Capacity (Gal):	6000	Line Test Method:	
Registered:	True	Modified by:	MJGRIFFI
Tank Model:		Last Modified:	05/09/2022

Map Key	Number of Records	Direction	Distance (mi/ft)	Elev/Diff (ft)	Site	DB
----------------	--------------------------	------------------	-------------------------	-----------------------	-------------	-----------

Pipe Model:
Tank Location: 5
Tank Location Desc: Underground
Category: 1
Category Desc: Category 1 means a tank which was installed before December 27, 1986
Subpart:
Subpart Desc:
Class A Operator:
Class B Operator:
Tank Owner Name:
Tank Owner Address:

Material Information

Material Name: #2 fuel oil (on-site consumption)
Percent: 100.00

Equipment Information

Equipment: F00
Code Name: None
Type: Pipe External Protection

Equipment: B00
Code Name: None
Type: Tank External Protection

Equipment: C00
Code Name: No Piping
Type: Pipe Location

Equipment: J02
Code Name: Suction Dispenser
Type: Dispenser

Equipment: A00
Code Name: None
Type: Tank Internal Protection

Equipment: H00
Code Name: None
Type: Tank Leak Detection

Equipment: G00
Code Name: None
Type: Tank Secondary Containment

Equipment: I04
Code Name: Product Level Gauge (A/G)
Type: Overfill

Equipment: D01
Code Name: Steel/Carbon Steel/Iron
Type: Pipe Type

Affiliation Information

Affiliation Type: 04
Affiliation Name: Facility Operator
Affiliation Sub Type: NNN
Company: THE LUTHERAN CHURCH HOME
Contact Title:
Contact Name: CAROLYN GIRARDI
Address1:
Address2:

Map Key	Number of Records	Direction	Distance (mi/ft)	Elev/Diff (ft)	Site	DB
---------	-------------------	-----------	------------------	----------------	------	----

City:
State: NN
Zip Code:
Country Code: 001
Phone: (716) 882-1231
Phone Ext:
Email:
Fax:

Affiliation Type: 01
Affiliation Name: Facility Owner
Affiliation Sub Type: E
Company: THE LUTHERAN CHURCH HOME OF BUFFALO, INC
Contact Title:
Contact Name:
Address1: 217 EAST DELAVAN
Address2:
City: BUFFALO
State: NY
Zip Code: 14208
Country Code: 001
Phone: (716) 882-1231
Phone Ext:
Email:
Fax:

Affiliation Type: 07
Affiliation Name: Mail Contact
Affiliation Sub Type: NNN
Company: THE LUTHERAN CHURCH HOME OF BUFFALO, INC
Contact Title:
Contact Name: CAROLYN S. E. GIRARDI
Address1: 217 EAST DELAVAN
Address2:
City: BUFFALO
State: NY
Zip Code: 14208
Country Code: 001
Phone: (716) 882-1231
Phone Ext:
Email:
Fax:

Affiliation Type: 11
Affiliation Name: Emergency Contact
Affiliation Sub Type: NNN
Company: THE LUTHERAN CHURCH HOME OF BUFFALO, INC
Contact Title:
Contact Name: ADRAINUS VAN GULIK
Address1:
Address2:
City:
State: NN
Zip Code:
Country Code: 001
Phone: (716) 685-1541
Phone Ext:
Email:
Fax:

181	2 of 2	NNW	0.19 / 1,022.08	627.78 / -20	LUTHERAN CHURCH HOME 217 EAST DELAVAN BUFFALO NY	LST
---------------------	--------	-----	--------------------	-----------------	--	-----

Spill No:	9406331	REM Phase:	0
Site ID:	297363	UST Trust:	False
DER Facility ID:	240595	Spill Date:	1994-08-08 15:00:00
CID:		Rcvd Date:	1994-08-08 15:15:00

Map Key	Number of Records	Direction	Distance (mi/ft)	Elev/Diff (ft)	Site	DB
---------	-------------------	-----------	------------------	----------------	------	----

Program Type:	ER			CAC Date:	1995-05-09 00:00:00	
SWIS Code:	1502			Insp Date:	1995-05-09 00:00:00	
Contribute Factor:	Tank Failure			Close Date:	1995-05-09 00:00:00	
Water Body:				Create Date:	1994-08-15 00:00:00	
Class:	B3			Update Date:	1999-10-08 00:00:00	
Meets Std:	True			DEC Region:	9	
Penalty:	False			Lead DEC:	FXGALLEG	
County:	Erie			After Hours:	False	
Referred to:						
Reported by:		Responsible Party				
Source:		Institutional, Educational, Gov., Other				
Source File:		NYSDEC - Environmental Remediation Data Files - Spill Data				

Caller Remark:

"CONTRACTOR DISCOVERED SOIL CONTAMINATION ADJACENT TO 6K FUEL OIL TANK."

Dec Remark:

"Prior to Sept, 2004 data translation this spill Lead_DEC Field was FG 08/08/94: 8/8/94 MNP INSP. 6K FUEL OIL TANKEPOSED ON NORTH SIDE, CONTAMINATED SOIL VISIBLE, STRONG PETRO. ODOR. TANK & CONTAMINATED SOIL MUST BE REMOVED. APPROX. 50 YDS. CONTAM. SOIL ALREADY REMOVED. 08/15/94: 8/15/94 MNP TELECON W/ CAROL GIRARDI - LUTHERAN CHURCH HOME. WE DISCUSSED CLEANUP REQUIREMENTS. SENDING LETTER REQUESTING SCHEDULE. 08/26/94: 8/26/94 MNP & FG INSP. & MEETING W/ ART KELLY - ARCHITECT & GENERAL CONTRACTOR. OK TO LEAVE TANK IN PLACE UNTIL OCTOBER WHILE THEY FINISH CONSTRUCTION & GET BIDS. 10/13/94: 10/13/94 MNP TELECON W/ ART KELLY - ARCHITECT. SLC TO REMOVE TANK 10/20/94. SLC CONTACT IS DON COHN OR ART MCDONOUGH. I ASKED TO BE NOTIFIED AT LEAST 1 HOUR IN ADVANCE WHEN READY TO INSP. 12/13/94: 12/13/94 MNP REVIEWED HUNTINGDON 11/1/94 SAMPLE REPORT. VOLATILES DETECTED IN SAMPLE # 3, BUT BELOW STARS #1 FOR ALTERNATIVE SOIL GUIDANCE LEVELS. UNABLE TO DETERMINE WHERE SAMPLES WERE TAKEN FROM. 12/13/94: 12/13/94 MNP TELECON W/ ARTHUR MCDONOUGH - SLC (433-0776). HE THOUGHT SLC WAS ONLY HIRED TO REMOVE TANK & DID NOT KNOW ABOUT SPILL OR CONTAMINATION. HE WILL CHECK W/ DARRYL JOHNSON WAS ON SITE. 12/13/94: 12/13/94 MNP TELECON W/ CAROLINE GIRADI - LUTH. CHURCH HOME. WE DISCUSSED TANK PULL, SHE BELIEVED CONTAM. SOIL WAS STILL ON SITE & WILL CONTACT SLC TO HANDLE SOIL DISPOSAL & CHECK ON SAMPLE RESULTS. 12/14/94: 12/14/94 MNP TELECON W/ CAROLINE GIRADI - LUTH. CHURCH HOME. CONTAM. SOIL STILL ON SITE & CONTACTED SLC TO HANDLE SOIL DISPOSAL. 01/30/95: 12/29/94 LETTER TO CAROLINE GIRADI - LUTHERAN CHURCH HOME REQUESTING DISPOSAL BY 1/30/95. 05/09/95: SITE VISIT 5/9/95. SOIL HAS BEEN REMOVED. DISPOSAL RECEIPTS & SAMPLING RESULTS RECEIVED. SITE CAN BE CLOSED. "

Material Information

OP Unit ID:	1003704	Med in Air:	False
OU:	01	Med GW:	True
Material ID:	379377	Med SW:	False
CAS No:		Med DW:	False
Material Family:	Petroleum	Med Sewer:	False
Quantity:	.00	Med Surf:	False
Units:	L	Med Subway:	False
Recovered:	.00	Med Utility:	False
Med Soil:	False	Oxygenate:	
Med Air:	False		
Material Code:	0001A		
Material Name:	#2 fuel oil		

Spiller Information

Spiller Name:	
Spiller Company:	LUTHERAN CHURCH HOME
Spiller Address:	217 EAST DELAVAN
Spiller City:	BUFFALO
Spiller State:	NY
Spiller Zip:	14208
Spiller Country:	001
Contact Name:	
Contact Phone:	
Contact Ext:	
Latitude:	42.921978750
Longitude:	-78.849260610

Map Key	Number of Records	Direction	Distance (mi/ft)	Elev/Diff (ft)	Site	DB
---------	-------------------	-----------	------------------	----------------	------	----

Tank Test Information

Spill Tank ID:	1543026	Source:	
Tank No:		Leak Rate:	.00
Tank Size:	0	Gross Fail:	
Material:	0001	Modified by:	Spills
EPA UST:		Last Modified:	2004-10-01 04:00:45.14000000
UST:		Test Method:	00
Cause:			
Alt Test Method:	Unknown		

182	1 of 2	ENE	0.19 / 1,026.77	638.68 / -9	ERIE COUNTY YOUTH DETENTION 810 EAST FERRY STREET BUFFALO NY 14211	UST
---------------------	--------	------------	----------------------------	------------------------	---	------------

Site ID:	436092	Expiry:	06/14/2025
Site Status:	Active	County:	Erie
Program No:	9-601200	UTM X:	186961.60380
Program Type Code:	PBS	UTM Y:	4758474.13323
Program Type Desc:	Petroleum Bulk Storage Program		
Site Type:	Municipality (Incl. Waste Water Treatment Plants, Utilities, Swimming Pools, etc.)		

Tank Information

Prog No:	9-601200	UDC Ind:	0
Tank ID:	234881	Red Tag Start Date:	
Tank No:	#1	Red Tag End Date:	
Tank Status:	1	Tank Last Test:	08/26/2013
Tank Status Desc:	In Service	Tank Next Test Due:	
Tank Type:	10	Test Method:	21
Tank Type Desc:	Urethane Clad Steel	Date Tested:	
Install Date:	09/30/2003	Next Test:	
Close Date:		Line Last Test Due:	
Tk Out of Serv Dt:		Next Line Test Due:	
Capacity (Gal):	5000	Line Test Method:	
Registered:	True	Modified by:	MJGRIFFI
Tank Model:		Last Modified:	05/09/2022
Pipe Model:			
Tank Location:	5		
Tank Location Desc:	Underground		
Category:	2		
Category Desc:	Category 2 means a tank which was installed from December 27, 1986 through October 11, 2015		
Subpart:	3		
Subpart Desc:	Subpart 3 contains requirements for USTs subject to just DEC requirements (primary example is tanks storing heating oil for on-premises consumption).		
Class A Operator:			
Class B Operator:			
Tank Owner Name:			
Tank Owner Address:			

Material Information

Material Name:	#2 fuel oil (on-site consumption)
Percent:	100.00

Equipment Information

Equipment:	E04
Code Name:	Double walled UG
Type:	Piping Secondary Containment
Equipment:	L01
Code Name:	Interstitial - Electronic Monitoring

<i>Map Key</i>	<i>Number of Records</i>	<i>Direction</i>	<i>Distance (mi/ft)</i>	<i>Elev/Diff (ft)</i>	<i>Site</i>	<i>DB</i>
<i>Type:</i>					Piping Leak Detection	
<i>Equipment:</i>				I03		
<i>Code Name:</i>				Automatic Shut-Off		
<i>Type:</i>				Overfill		
<i>Equipment:</i>				H01		
<i>Code Name:</i>				Interstitial - Electronic Monitoring		
<i>Type:</i>				Tank Leak Detection		
<i>Equipment:</i>				F09		
<i>Code Name:</i>				Urethane		
<i>Type:</i>				Pipe External Protection		
<i>Equipment:</i>				G04		
<i>Code Name:</i>				Double-Walled (Underground)		
<i>Type:</i>				Tank Secondary Containment		
<i>Equipment:</i>				L09		
<i>Code Name:</i>				Exempt Suction Piping		
<i>Type:</i>				Piping Leak Detection		
<i>Equipment:</i>				F05		
<i>Code Name:</i>				Jacketed		
<i>Type:</i>				Pipe External Protection		
<i>Equipment:</i>				J02		
<i>Code Name:</i>				Suction Dispenser		
<i>Type:</i>				Dispenser		
<i>Equipment:</i>				A00		
<i>Code Name:</i>				None		
<i>Type:</i>				Tank Internal Protection		
<i>Equipment:</i>				D01		
<i>Code Name:</i>				Steel/Carbon Steel/Iron		
<i>Type:</i>				Pipe Type		
<i>Equipment:</i>				K01		
<i>Code Name:</i>				Catch Basin		
<i>Type:</i>				Spill Prevention		
<i>Equipment:</i>				B09		
<i>Code Name:</i>				Urethane		
<i>Type:</i>				Tank External Protection		
<i>Equipment:</i>				C03		
<i>Code Name:</i>				Aboveground/Underground Combination		
<i>Type:</i>				Pipe Location		

Affiliation Information

Affiliation Type: 04
Affiliation Name: Facility Operator
Affiliation Sub Type: NNN
Company: ERIE COUNTY YOUTH DETENTION
Contact Title:
Contact Name: SAMUEL HOFFMAN
Address1:
Address2:
City:
State: NN
Zip Code:
Country Code: 001
Phone: (716) 858-7372
Phone Ext:
Email:
Fax:

Map Key	Number of Records	Direction	Distance (mi/ft)	Elev/Diff (ft)	Site	DB
---------	-------------------	-----------	------------------	----------------	------	----

Affiliation Type: 01
Affiliation Name: Facility Owner
Affiliation Sub Type: C01
Company: ERIE COUNTY DPW
Contact Title: COMMISSIONER OF PUBLIC WORKS
Contact Name: WILLIAM GEARY
Address1: 95 FRANKLIN STREET
Address2:
City: BUFFALO
State: NY
Zip Code: 14202
Country Code: 001
Phone: (716) 858-8300
Phone Ext:
Email:
Fax:

Affiliation Type: 07
Affiliation Name: Mail Contact
Affiliation Sub Type: NNN
Company: ERIE COUNTY DEPARTMENT OF PUBLIC WORKS
Contact Title: COMMISSIONER OF PUBLIC WORKS
Contact Name: COMMISSIONER OF PUBLIC WORKS
Address1: 95 FRANKLIN STREET
Address2: 14TH FLOOR
City: BUFFALO
State: NY
Zip Code: 14202
Country Code: 001
Phone: (716) 858-8300
Phone Ext:
Email: WILLIAM.GEARY@ERIE.GOV
Fax:

Affiliation Type: 11
Affiliation Name: Emergency Contact
Affiliation Sub Type: NNN
Company: ERIE COUNTY BUILDINGS AND GROUNDS
Contact Title:
Contact Name: SANDOR TOTH
Address1:
Address2:
City:
State: NN
Zip Code:
Country Code: 999
Phone: (716) 364-5538
Phone Ext:
Email:
Fax:

182	2 of 2	ENE	0.19 / 1,026.77	638.68 / -9	ERIE COUNTY YOUTH DETENTION 810 EAST FERRY STREET BUFFALO NY 14211	AST
---------------------	--------	-----	--------------------	----------------	---	-----

Site ID:	436092	Expiry:	2025/06/14
Site Status:	Active	County:	Erie
Program No:	9-601200	UTM X:	186961.60380
Program Type Code:	PBS	UTM Y:	4758474.13323
Program Type Desc:	Petroleum Bulk Storage Program		
Site Type:	Municipality (Incl. Waste Water Treatment Plants, Utilities, Swimming Pools, etc.)		

Tank Information

Prog No:	9-601200	UDC Ind:	0
-----------------	----------	-----------------	---

Map Key	Number of Records	Direction	Distance (mi/ft)	Elev/Diff (ft)	Site	DB
Tank ID:	289787				Red Tag Start Date:	
Tank No:	2				Red Tag End Date:	
Tank Status:	1				Tank Last Test:	
Tank Status Desc:	In Service				Tank Next Test Due:	
Tank Type:	01				Test Method:	-
Tank Type Desc:	Steel/Carbon Steel/Iron				Line Last Test Due:	
Install Date:	09/26/2003				Next Line Test Due:	
Close Date:					Line Test Method:	-
Tk Out of Serv Dt:					Class A Operator:	
Capacity (Gal):	275				Class B Operator:	
Registered:	True				Modified by:	MJGRIFFI
Tank Model:					Last Modified:	05/09/2022
Pipe Model:						
Tank Location:	2					
Tank Location Desc:	Aboveground-contact w/ impervious barrier					
Category:	2					
Category Desc:	Category 2 means a tank which was installed from December 27, 1986 through October 11, 2015					
Subpart:	4					
Subpart Desc:	Subpart 4 contains requirements for ASTs (aboveground storage tanks).					
Tank Owner Name:						
Tank Owner Address:						

Material Information

Material Name: #2 fuel oil (on-site consumption)
Percent: 100.00

Equipment Information

Equipment: G10
Code Name: Impervious Underlayment
Type: Tank Secondary Containment

Equipment: L01
Code Name: Interstitial - Electronic Monitoring
Type: Piping Leak Detection

Equipment: H06
Code Name: Impervious Barrier/Concrete Pad (A/G)
Type: Tank Leak Detection

Equipment: K01
Code Name: Catch Basin
Type: Spill Prevention

Equipment: J05
Code Name: On Site Heating System (Supply/Return)
Type: Dispenser

Equipment: D01
Code Name: Steel/Carbon Steel/Iron
Type: Pipe Type

Equipment: G01
Code Name: Diking (Aboveground)
Type: Tank Secondary Containment

Equipment: B01
Code Name: Painted/Asphalt Coating
Type: Tank External Protection

Equipment: F09
Code Name: Urethane
Type: Pipe External Protection

Equipment: E04
Code Name: Double walled UG

Map Key	Number of Records	Direction	Distance (mi/ft)	Elev/Diff (ft)	Site	DB
---------	-------------------	-----------	------------------	----------------	------	----

Type: Piping Secondary Containment

Equipment: A00
Code Name: None
Type: Tank Internal Protection

Equipment: C03
Code Name: Aboveground/Underground Combination
Type: Pipe Location

Equipment: I04
Code Name: Product Level Gauge (A/G)
Type: Overfill

Tank Information

Prog No:	9-601200	UDC Ind:	0
Tank ID:	289788	Red Tag Start Date:	
Tank No:	3	Red Tag End Date:	
Tank Status:	1	Tank Last Test:	
Tank Status Desc:	In Service	Tank Next Test Due:	
Tank Type:	01	Test Method:	-
Tank Type Desc:	Steel/Carbon Steel/Iron	Line Last Test Due:	
Install Date:	09/30/2003	Next Line Test Due:	
Close Date:		Line Test Method:	-
Tk Out of Serv Dt:		Class A Operator:	
Capacity (Gal):	1000	Class B Operator:	
Registered:	True	Modified by:	MJGRIFFI
Tank Model:		Last Modified:	05/09/2022
Pipe Model:			
Tank Location:	2		
Tank Location Desc:	Aboveground-contact w/ impervious barrier		
Category:	2		
Category Desc:	Category 2 means a tank which was installed from December 27, 1986 through October 11, 2015		
Subpart:	4		
Subpart Desc:	Subpart 4 contains requirements for ASTs (aboveground storage tanks).		
Tank Owner Name:			
Tank Owner Address:			

Material Information

Material Name: diesel
Percent: 100.00

Equipment Information

Equipment: B01
Code Name: Painted/Asphalt Coating
Type: Tank External Protection

Equipment: E00
Code Name: None
Type: Piping Secondary Containment

Equipment: A00
Code Name: None
Type: Tank Internal Protection

Equipment: G12
Code Name: Double-Walled (AG only)
Type: Tank Secondary Containment

Equipment: J02
Code Name: Suction Dispenser
Type: Dispenser

Equipment:		I00				
Code Name:		None				
Type:		Overfill				
Equipment:		C01				
Code Name:		Aboveground				
Type:		Pipe Location				
Equipment:		F00				
Code Name:		None				
Type:		Pipe External Protection				
Equipment:		L00				
Code Name:		None				
Type:		Piping Leak Detection				
Equipment:		K00				
Code Name:		None				
Type:		Spill Prevention				
Equipment:		D01				
Code Name:		Steel/Carbon Steel/Iron				
Type:		Pipe Type				
Equipment:		H05				
Code Name:		In-Tank System (ATG)				
Type:		Tank Leak Detection				
Equipment:		H06				
Code Name:		Impervious Barrier/Concrete Pad (A/G)				
Type:		Tank Leak Detection				

Affiliation Information

Affiliation Type:	07
Affiliation Name:	Mail Contact
Affiliation Sub Type:	NNN
Company:	ERIE COUNTY DEPARTMENT OF PUBLIC WORKS
Contact Title:	COMMISSIONER OF PUBLIC WORKS
Contact Name:	COMMISSIONER OF PUBLIC WORKS
Address1:	95 FRANKLIN STREET
Address2:	14TH FLOOR
City:	BUFFALO
State:	NY
Zip Code:	14202
Country Code:	001
Phone:	(716) 858-8300
Phone Ext:	
Email:	WILLIAM.GEARY@ERIE.GOV
Fax:	

Affiliation Type:	01
Affiliation Name:	Facility Owner
Affiliation Sub Type:	C01
Company:	ERIE COUNTY DPW
Contact Title:	COMMISSIONER OF PUBLIC WORKS
Contact Name:	WILLIAM GEARY
Address1:	95 FRANKLIN STREET
Address2:	
City:	BUFFALO
State:	NY
Zip Code:	14202
Country Code:	001
Phone:	(716) 858-8300
Phone Ext:	
Email:	
Fax:	

Map Key	Number of Records	Direction	Distance (mi/ft)	Elev/Diff (ft)	Site	DB
---------	-------------------	-----------	------------------	----------------	------	----

Affiliation Type: 04
Affiliation Name: Facility Operator
Affiliation Sub Type: NNN
Company: ERIE COUNTY YOUTH DETENTION
Contact Title:
Contact Name: SAMUEL HOFFMAN
Address1:
Address2:
City:
State: NN
Zip Code:
Country Code: 001
Phone: (716) 858-7372
Phone Ext:
Email:
Fax:

Affiliation Type: 11
Affiliation Name: Emergency Contact
Affiliation Sub Type: NNN
Company: ERIE COUNTY BUILDINGS AND GROUNDS
Contact Title:
Contact Name: SANDOR TOTH
Address1:
Address2:
City:
State: NN
Zip Code:
Country Code: 999
Phone: (716) 364-5538
Phone Ext:
Email:
Fax:

183	1 of 1	SSW	0.20 / 1,046.07	627.00 / -21	Jefferson-Genesee Site 12 688 Genesee Street Buffalo NY 14204	FED BROWNFIELDS
---------------------	--------	-----	--------------------	-----------------	---	--------------------

Property ID:	72172	BF Property (Map):	72172
Lat Measure:	42.89584	Latitude (Map):	42.89584
Long Measure:	-78.85633	Longitude (Map):	-78.85633
Property Name:	Jefferson-Genesee Site 12		
Address:	688 Genesee Street		
City:	Buffalo		
State Code:	NY		
Zip Code:	14204		
Primary Name (Map):	JEFFERSON-GENESEE SITE 12		
Location Address (Map):	688 GENESEE STREET		
City Name (Map):	BUFFALO		
County Name (Map):	NIAGARA		
State Code (Map):	NY		
Postal Code (Map):	14204		

Brownfields Details

Registry I:	110038761140	EPA ID:	
EPA Region:	02	BF RLF Gra:	
Cat No:	04120103	BF RLF Pil:	
RCRA Handl:		BF Assess :	Y
RCRA Curre:		BF Cleanup:	
RCRA Remed:		BF Tba Ind:	
RCRA Const:		BF 128a In:	
RCRA EI He:		BF IC Code:	N
RCRA EI Gm:		BF IC Gc I:	U
RCRA Rem 1:		BF IC Ep I:	U
RCRA Ec Gw:		BF IC ID I:	U

Map Key	Number of Records	Direction	Distance (mi/ft)	Elev/Diff (ft)	Site	DB
EPA Region:	02				ASMT Asbestos :	
Ownership Entity:					Cleanup Asbestos :	
Latitude Measure:	42.89584				ASMT Pcb's :	
Longitude Measure:	-78.85633				Cleanup Pcb's :	
Flag Cleanup Req'd:	U				ASMT Vocs :	
Flag IC Required:	N				Cleanup Vocs :	
Stcntrbg:					ASMT Lead :	
Property Size:	.26				Cleanup Lead :	
Flag IC in Place:					ASMT Oth Metal :	
IC in Place Date:					Cleanup Oth Metal :	
Prop Cntrl :					ASMT Pabs :	
Gov Cntrl :					Cleanup Pabs :	
Permit Tools :					ASMT Oth Cont:	
Info DevICes :					Cleanup Oth Cont:	
Prop Fnding Type Cd:					ASMT Air :	
Ownshp Changed :					Cleanup Air :	
Sfillp Factor :					ASMT Drk Wat:	
Source Mapscale No:					Cleanup Drk Wat:	
Past Cml Acres:					ASMT Grd Water:	
Future Cml Acres:					Cleanup Grd Water:	
Past Grnspc Acres:					ASMT Sediments :	
Future Grnspc Acres:					Cleanup Sediments :	
Past Acres:					ASMT Soil :	
Future Acres:					Cleanup Soil :	
Past Res Acres:					ASMT Srf Water :	
Future Res Acres:					Cleanup Srf Water :	
St Enrollment Dt:					Other Media :	
St Enrollment ID:					Unknown Media :	Y
St NFA Dt:					Ready For Reuse :	N
Assess Petrol Prod :					Assess Amount:	127
Cleanup Petrol Prod :					Assess Fnd Ent Nm:	
Assess Start Dt:	05/01/2007				Photo Available :	
Assess Cmpltn Dt:	09/13/2007				Video Available :	
Cleanup Start Dt:					Cleanup Acres:	
Cleanup Cmpltn Dt:					Cleanup Amount:	
Redev Start Dt:					Redev Acres:	
Redev Cleanup Jobs:					Redev Amount:	
Grant Recipient Nm:		Niagara County				
PropertyNm:		Jefferson-Genesee Site 12				
Address:		688 Genesee Street				
City:		Buffalo				
State Code:		NY				
Zip Code:		14204				
Local Parcel No:		111.26-1-31				
Current Owner:		84 Group Inc				
IC Data Address:						
Horizontal Collection Method:						
Reference Point:						
Horizontal Reference Datum:						
Other Description:						
Other Desc Cleaned Up:						
Assess Type:		Phase I Environmental Assessment				
Assess Fund Entity:		US EPA - Brownfields Assessment Cooperative Agreement				
Cleanup Funding EntityNm:						
Cleanup Fund Entity:						
Redev Funding Entity Nm:						
Desc Hist:		The Jefferson-Genesee Site 12 is part of an assemblage of many properties located at the intersection of Genesee and Jefferson Street along the Kensington Expressway, the primary gateway into the City of Buffalo. Said property is vacant commercial and consists of a former dwelling/storefront and contains potential fill from unknown sources.				
Accmplisht Cnt Flag:	N				Vacant Housing:	761
Coop Agreement No:	99290801				Vacant Housing Pct:	32.02
Past Mltistry Acres:					Total Unemployed:	333
Ftr Multistory Acres:					Unemployed Pct:	8.74
Assess Cadmium :					Radius:	.5
Clnup Cadmium :					Actvy Funded:	
Assess Chromium :					Redev Lvrgd Srcs:	
Clnup Chromium :					AA Amt Funding:	
Assess Copper :					Flag Clnup Trmt Tech:	

Map Key	Number of Records	Direction	Distance (mi/ft)	Elev/Diff (ft)	Site	DB
Clnup Copper :					Excavation Disposal:	
Assess Iron :					Extrctn of Cntmnts:	
Clnup Iron :					Removal of Mats:	
Assess Nickel :					Rdctn of Cntmnts:	
Clnup Nickel :					Clnup of Structures:	
Assess Selenium :					Env EC Required:	
Clnup Selenium :					Flag EC Cover Tech:	
Assess Mercury :					Flag EC Security:	
Clnup Mercury :					Flag EC Immblztn:	
Assess ArsenIC :					Flag EC Eng Barriers:	
Clnup ArsenIC :					Flag EC Other:	
Assess Bldg Mats :					Env IC in Place:	
Clnup Bldg Mats :					Env EC in Place:	
Assess oorair :					Env Clnup Jobs:	
Clnup oorair :					Sect 128 A State Trbl:	
Assess None :					Multipurpose:	
Clnup None :					Clnup Cst Shr Amt:	
Assess Pesticides :					RLF Loan Amount:	
Clnup Pesticides :					RLF Ln Cst Shr Amt:	
Assess Unknown :					Pro Income Amt:	
Clnup Unknown :					Dt RLF Loan Signed:	
Assess Svocs :					Repayment Period:	
Clnup Svocs :					Interest Rate:	
Clnup Unkn Media :					RLF Subgrant Amt:	
Redev Cmpltn Date:					Cost Share Amt:	
Pro Code:	BP				Env Pro Income Amt:	
FCA Fy:					Dt RLF Sbrgrnt Signd:	
Flag EC in Place:					Clnup Actvy Funded:	
Flag EC Required:					Below Poverty:	1259
RFR Notation:					Below Poverty Pct:	33.04
Gpa Type ID:	1				Median Income:	4756
Clnup Doc:	N				Low Income:	2413
Awp Catalyst Yn:					Low Income Pct:	63.32
Flag Prop Not Enrld:						
Redev Fund Entity:						
Gpa Type Desc:		Phase I Environmental Assessment				
AA Actvy Funded:						
AA Source of Funding:						
Clnup Trmt Tech Info:						
EC Data Address:						
EC Addl Info:						
Env IC Data Address:						
Other Forms of Doc:						
IC Addl Info:						
Highlights:		Former Use: The Jefferson-Genesee Site 12 is part of an assemblage of many properties located at the intersection of Genesee and Jefferson Street along the Kensington Expressway, the primary gateway into the City of Buffalo. Said property is vacant commercial and consists of a former dwelling/storefront and contains potential fill from unknown sources.				
Property Alias:						
Ctmnt Found:						
Ctmnt Cleanedup:						
Ctmnt Rec:						
Media Affected:						
Unknown						

184	1 of 1	N	0.21 / 1,086.61	634.05 / -13	NYS DOT BIN 1022670 EB RAMP OVER RTE 33 BUFFALO NY 14209	RCRA NON GEN
---------------------	--------	---	--------------------	-----------------	--	-----------------

EPA Handler ID: NYD987008323
Gen Status Universe: No Report
Contact Name: EDWARD WALEK
Contact Address: GEN WM J DONOVAN BLDG, 125 MAIN ST, BUFFALO, NY, 14203, US
Contact Phone No and Ext: 716-847-3122
Contact Email:
Contact Country: US

Map Key	Number of Records	Direction	Distance (mi/ft)	Elev/Diff (ft)	Site	DB
----------------	--------------------------	------------------	-------------------------	-----------------------	-------------	-----------

County Name: ERIE
EPA Region: 02
Land Type: State
Receive Date: 20070101
Location Latitude: 42.922271
Location Longitude: -78.843778

Violation/Evaluation Summary

Note: NO RECORDS: As of Nov 2022, there are no Compliance Monitoring and Enforcement (violation) records associated with this facility (EPA ID).

Handler Summary

Importer Activity: No
Mixed Waste Generator: No
Transporter Activity: No
Transfer Facility: No
Onsite Burner Exemption: No
Furnace Exemption: No
Underground Injection Activity: No
Commercial TSD: No
Used Oil Transporter: No
Used Oil Transfer Facility: No
Used Oil Processor: No
Used Oil Refiner: No
Used Oil Burner: No
Used Oil Market Burner: No
Used Oil Spec Marketer: No

Hazardous Waste Handler Details

Sequence No: 2
Receive Date: 20070101
Handler Name: NYSDOT BIN 1022670
Source Type: Implementer
Federal Waste Generator Code: N
Generator Code Description: Not a Generator, Verified

Hazardous Waste Handler Details

Sequence No: 1
Receive Date: 20060101
Handler Name: NYSDOT BIN 1022670
Source Type: Implementer
Federal Waste Generator Code: N
Generator Code Description: Not a Generator, Verified

Hazardous Waste Handler Details

Sequence No: 1
Receive Date: 19920710
Handler Name: NYSDOT BIN 1022670
Source Type: Notification
Federal Waste Generator Code: N
Generator Code Description: Not a Generator, Verified

Waste Code Details

Hazardous Waste Code: D000
Waste Code Description: DESCRIPTION

Map Key	Number of Records	Direction	Distance (mi/ft)	Elev/Diff (ft)	Site	DB
---------	-------------------	-----------	------------------	----------------	------	----

Hazardous Waste Code: D008
Waste Code Description: LEAD

Owner/Operator Details

Owner/Operator Ind:	Current Operator	Street No:	
Type:	State	Street 1:	GEN WM J DONOVAN BLDG 125 MAIN
Name:	NYSDOT	Street 2:	
Date Became Current:		City:	BUFFALO
Date Ended Current:		State:	NY
Phone:	716-847-3122	Country:	US
Source Type:	Implementer	Zip Code:	14203

Owner/Operator Ind:	Current Owner	Street No:	
Type:	State	Street 1:	GEN WM J DONOVAN BLDG 125 MAIN
Name:	NYSDOT	Street 2:	
Date Became Current:		City:	BUFFALO
Date Ended Current:		State:	NY
Phone:	716-847-3122	Country:	US
Source Type:	Implementer	Zip Code:	14203

Owner/Operator Ind:	Current Owner	Street No:	
Type:	State	Street 1:	GEN WM J DONOVAN BLDG 125 MAIN
Name:	NYSDOT	Street 2:	
Date Became Current:		City:	BUFFALO
Date Ended Current:		State:	NY
Phone:	716-847-3122	Country:	US
Source Type:	Notification	Zip Code:	14203

Historical Handler Details

Receive Dt: 20060101
Generator Code Description: Not a Generator, Verified
Handler Name: NYSDOT BIN 1022670

Receive Dt: 19920710
Generator Code Description: Not a Generator, Verified
Handler Name: NYSDOT BIN 1022670

185	1 of 1	SSW	0.21 / 1,087.41	627.41 / -20	Jefferson-Genesee Site 11 682 Genesee Street Buffalo NY 14204
---------------------	--------	-----	--------------------	-----------------	---

FED
BROWNFIELDS

Property ID:	72171	BF Property (Map):	72171
Lat Measure:	42.89584	Latitude (Map):	42.89584
Long Measure:	-78.85633	Longitude (Map):	-78.85633
Property Name:	Jefferson-Genesee Site 11		
Address:	682 Genesee Street		
City:	Buffalo		
State Code:	NY		
Zip Code:	14204		
Primary Name (Map):	JEFFERSON-GENESEE SITE 11		
Location Address (Map):	682 GENESEE STREET		
City Name (Map):	BUFFALO		
County Name (Map):	NIAGARA		
State Code (Map):	NY		
Postal Code (Map):	14204		

Brownfields Details

Registry I:	110038761131	EPA ID:	
EPA Region:	02	BF RLF Gra:	
Cat No:	04120103	BF RLF Pil:	
RCRA Handl:		BF Assess :	Y
RCRA Curre:		BF Cleanup:	

Map Key	Number of Records	Direction	Distance (mi/ft)	Elev/Diff (ft)	Site	DB
RCRA Remed:					BF Tba Ind:	
RCRA Const:					BF 128a In:	
RCRA EI He:					BF IC Code:	N
RCRA EI Gm:					BF IC Gc I:	U
RCRA Rem 1:					BF IC Ep I:	U
RCRA Ec Gw:					BF IC ID I:	U
RCRA Ec Ng:					BF IC Pr I:	U
RCRA IC Ep:					FF Brac In:	
RCRA IC Gc:					BF RLF Ind:	
RCRA IC ID:					BF Assess1:	
RCRA IC Pr:					BF Multipu:	
FF RCRA In:					BF Awp Ind:	
RCRA Trans:					BF Showcas:	
RCRA Tra 1:					BF 128a P :	
RCRA Ec Co:					LUST Relea:	
RCRA IC Co:					LUST Award:	
RCRA Gpra :					LUST State:	
RCRA Rem 2:					Congressio:	NY-26
RCRA Dru 1:					FD Agency :	
SF Site ID:					FD Listing:	
SF Ec Ind:					FD Non NPL:	
SF EI Gm C:					FD RCRA Ha:	
SF EI He C:					FD RCRA Ca:	
SF IC Ind:					FD SF NPL :	
SF NPL Cod:					FD FF Ind:	
SF NPL C 1:					FD Ej Code:	
SF Admin F:					FD Brac In:	
FF And Sit:					FD Federal:	
FF SF Ind:					FD Hrs Sco:	
Map Symbol:	B				FD Ongoing:	
Data Refre:	29-Jul-2022				FD NPL Sta:	
GIS Refres:					FD Non N 1:	
New Site:					FD RCRA Gw:	
Repow Ref :			https://cimc.epa.gov/ords/cimc/f?p=CIMC:REPOWER::::P33_REF:33431		FD RCRA He:	
EPAOSC Sit:					FD GMS Sur:	
EPAOSC Res:					FD Hes Sur:	
EPAOSC R 1:					FD SF Site:	
EPAOSC Sta:					FD Brac Ro:	
EPAOSC Inc:					Stimulus S:	
Desc :					Stimulus B:	
Ind Name:						
Cat Name:			Buffalo-Eighteenmile			
Sub Name:			Buffalo-Eighteenmile			
Primary Name:			JEFFERSON-GENESEE SITE 11			
RCRA Drupa:						
Url:					https://obipublic11.epa.gov/analytics/saw.dll?PortalPages&Action=Navigate&col1=ACRES_GRANT_EXPORT.PROPERTY_ID&val1=%22727171.0%22&PortalPath=/shared/CIMC/_portal/CIMC&Page=Profile+Page	
Census Url:					https://ejsscreen.epa.gov/mapper/demogreportpdf.aspx?report=census2010sf1&coords=-78.85633%2C42.89584&featype=point&radius=1.0	
ACS Url:					https://ejsscreen.epa.gov/mapper/demogreportpdf.aspx?report=acs2017&coords=-78.85633%2C42.89584&featype=point&radius=1.0	
SF Site Na:					UST Status:	
SF Non Npl:					UST Substa:	
SF Non N 1:					UST Landus:	
SF Non N 3:					UST SPA Wa:	
ERR Lat Lo:					UST SPA Fa:	
REPOW BF:	SG				UST WHPA W:	
REPOW SF:					UST WHPA F:	
REPOW RCRA:					UST Open:	
REPOW Ref1:	33431				UST Closed:	
RCRA Han 1:					LUST ID:	
RCRA Rau I:					Saa Site:	
BF Propert:			72171-			
REPOW Re 1:					RE-Powering Site Profile	
BF Prope 1:			Jefferson-Genesee Site 11			
SF Non N 2:						

Map Key	Number of Records	Direction	Distance (mi/ft)	Elev/Diff (ft)	Site	DB
---------	-------------------	-----------	------------------	----------------	------	----

Cleanups In My Community (CIMC)

Grant ID:	37245916				ASMT Cntrl Sub :	
Grant Type:	Assessment				Cleanup Cntrl Sub :	
EPA Region:	02				ASMT Asbestos :	
Ownership Entity:					Cleanup Asbestos :	
Latitude Measure:	42.89584				ASMT PcbS :	
Longitude Measure:	-78.85633				Cleanup PcbS :	
Flag Cleanup Req'd:	U				ASMT VocS :	
Flag IC Required:	N				Cleanup VocS :	
Stcntrbg:					ASMT Lead :	
Property Size:	.11				Cleanup Lead :	
Flag IC in Place:					ASMT Oth Metal :	
IC in Place Date:					Cleanup Oth Metal :	
Prop Cntrl :					ASMT Pahs :	
Gov Cntrl :					Cleanup Pahs :	
Permit Tools :					ASMT Oth Cont:	
Info DevICes :					Cleanup Oth Cont:	
Prop Fnding Type Cd:					ASMT Air :	
Ownshp Changed :					Cleanup Air :	
Sflp Factor :					ASMT Drk Wat:	
Source Mapscale No:					Cleanup Drk Wat:	
Past Cml Acres:					ASMT Grd Water:	
Future Cml Acres:					Cleanup Grd Water:	
Past Grnspc Acres:					ASMT Sediments :	
Future Grnspc Acres:					Cleanup Sediments :	
Past Acres:					ASMT Soil :	
Future Acres:					Cleanup Soil :	
Past Res Acres:					ASMT Srf Water :	
Future Res Acres:					Cleanup Srf Water :	
St Enrollment Dt:					Other Media :	
St Enrollment ID:					Unknown Media :	Y
St NFA Dt:					Ready For Reuse :	N
Assess Petrol Prod :					Assess Amount:	127
Cleanup Petrol Prod :					Assess Fnd Ent Nm:	
Assess Start Dt:	05/01/2007				Photo Available :	
Assess Cmpltn Dt:	09/13/2007				Video Available :	
Cleanup Start Dt:					Cleanup Acres :	
Cleanup Cmpltn Dt:					Cleanup Amount:	
Redev Start Dt:					Redev Acres:	
Redev Cleanup Jobs:					Redev Amount:	
Grant Recipient Nm:		Niagara County				
PropertyNm:		Jefferson-Genesee Site 11				
Address:		682 Genesee Street				
City:		Buffalo				
State Code:		NY				
Zip Code:		14204				
Local Parcel No:		111.26-1-32				
Current Owner:		National Advertising				
IC Data Address:						
Horizontal Collection Method:						
Reference Point:						
Horizontal Reference Datum:						
Other Description:						
Other Desc Cleaned Up:						
Assess Type:		Phase I Environmental Assessment				
Assess Fund Entity:		US EPA - Brownfields Assessment Cooperative Agreement				
Cleanup Funding EntityNm:						
Cleanup Fund Entity:						
Redev Funding Entity Nm:						
Desc Hist:		The Jefferson-Genesee Site 11 is part of an assemblage of many properties located at the intersection of Genesee and Jefferson Street along the Kensington Expressway, the primary gateway into the City of Buffalo. Said property is vacant commercial and consists of a former automotive painting or light industrial type facility.				
Accmplisht Cnt Flag:	N				Vacant Housing:	768
Coop Agreement No:	99290801				Vacant Housing Pct:	31.94
Past Mltistry Acres:					Total Unemployed:	337

Map Key	Number of Records	Direction	Distance (mi/ft)	Elev/Diff (ft)	Site	DB
<i>Ftr Multistory Acres:</i>					<i>Unemployed Pct:</i>	8.74
<i>Assess Cadmium :</i>					<i>Radius:</i>	.5
<i>Clnup Cadmium :</i>					<i>Actvy Funded:</i>	
<i>Assess Chromium :</i>					<i>Redev Lvrgd Srcs:</i>	
<i>Clnup Chromium :</i>					<i>AA Amt Funding:</i>	
<i>Assess Copper :</i>					<i>Flag Clnup Trmt Tech:</i>	
<i>Clnup Copper :</i>					<i>Excavation Disposal:</i>	
<i>Assess Iron :</i>					<i>Extrctn of Cntmnts:</i>	
<i>Clnup Iron :</i>					<i>Removal of Mats:</i>	
<i>Assess Nickel :</i>					<i>Rdctn of Cntmnts:</i>	
<i>Clnup Nickel :</i>					<i>Clnup of Structures:</i>	
<i>Assess Selenium :</i>					<i>Env EC Required:</i>	
<i>Clnup Selenium :</i>					<i>Flag EC Cover Tech:</i>	
<i>Assess Mercury :</i>					<i>Flag EC Security:</i>	
<i>Clnup Mercury :</i>					<i>Flag EC Immblyztn:</i>	
<i>Assess ArsenIC :</i>					<i>Flag EC Eng Barriers:</i>	
<i>Clnup ArsenIC :</i>					<i>Flag EC Other:</i>	
<i>Assess Bldg Mats :</i>					<i>Env IC in Place:</i>	
<i>Clnup Bldg Mats :</i>					<i>Env EC in Place:</i>	
<i>Assess oorair :</i>					<i>Env Clnup Jobs:</i>	
<i>Clnup oorair :</i>					<i>Sect 128 A State Trbl:</i>	
<i>Assess None :</i>					<i>Multipurpose:</i>	
<i>Clnup None :</i>					<i>Clnup Cst Shr Amt:</i>	
<i>Assess Pesticides :</i>					<i>RLF Loan Amount:</i>	
<i>Clnup Pesticides :</i>					<i>RLF Ln Cst Shr Amt:</i>	
<i>Assess Unknown :</i>					<i>Pro Income Amt:</i>	
<i>Clnup Unknown :</i>					<i>Dt RLF Loan Signed:</i>	
<i>Assess Svocs :</i>					<i>Repayment Period:</i>	
<i>Clnup Svocs :</i>					<i>Interest Rate:</i>	
<i>Clnup Unkn Media :</i>					<i>RLF Subgrant Amt:</i>	
<i>Redev Cmpltn Date:</i>					<i>Cost Share Amt:</i>	
<i>Pro Code:</i>	BP				<i>Env Pro Income Amt:</i>	
<i>FCA Fy:</i>					<i>Dt RLF Sbrgrnt Signd:</i>	
<i>Flag EC in Place:</i>					<i>Clnup Actvy Funded:</i>	
<i>Flag EC Required:</i>					<i>Below Poverty:</i>	1264
<i>RFR Notation:</i>					<i>Below Poverty Pct:</i>	32.78
<i>Gpa Type ID:</i>	1				<i>Median Income:</i>	5271
<i>Clnup Doc:</i>	N				<i>Low Income:</i>	2433
<i>Awp Catalyst Yn:</i>					<i>Low Income Pct:</i>	63.1
<i>Flag Prop Not Enrld:</i>						
<i>Redev Fund Entity:</i>						
<i>Gpa Type Desc:</i>		Phase I Environmental Assessment				
<i>AA Actvy Funded:</i>						
<i>AA Source of Funding:</i>						
<i>Clnup Trmt Tech Info:</i>						
<i>EC Data Address:</i>						
<i>EC Addl Info:</i>						
<i>Env IC Data Address:</i>						
<i>Other Forms of Doc:</i>						
<i>IC Addl Info:</i>						
<i>Highlights:</i>		Former Use: The Jefferson-Genesee Site 11 is part of an assemblage of many properties located at the intersection of Genesee and Jefferson Street along the Kensington Expressway, the primary gateway into the City of Buffalo. Said property is vacant commercial and consists of a former automotive painting or light industrial type facility.				
<i>Property Alias:</i>						
<i>Ctmnt Found:</i>						
<i>Ctmnt Cleanedup:</i>						
<i>Ctmnt Rec:</i>						
<i>Media Affected:</i>						
	Unknown					

[186](#)

1 of 1

SSW

0.21 /
1,105.83

627.41 /
-20

Jefferson-Genesee Site 10
680 Genesee Street
Buffalo NY 14204

FED
BROWNFIELDS

Property ID: 72170

BF Property (Map): 72170

654

erisinfo.com | Environmental Risk Information Services

Order No: 23013000672

Map Key	Number of Records	Direction	Distance (mi/ft)	Elev/Diff (ft)	Site	DB
Lat Measure:	42.89584				Latitude (Map):	42.89584
Long Measure:	-78.85633				Longitude (Map):	-78.85633
Property Name:		Jefferson-Genesee Site 10				
Address:		680 Genesee Street				
City:		Buffalo				
State Code:		NY				
Zip Code:		14204				
Primary Name (Map):		JEFFERSON-GENESEE SITE 10				
Location Address (Map):		680 GENESEE STREET				
City Name (Map):		BUFFALO				
County Name (Map):		NIAGARA				
State Code (Map):		NY				
Postal Code (Map):		14204				

Brownfields Details

Registry I:	110038761122	EPA ID:	
EPA Region:	02	BF RLF Gra:	
Cat No:	04120103	BF RLF Pil:	
RCRA Handl:		BF Assess :	Y
RCRA Curre:		BF Cleanup:	
RCRA Remed:		BF Tba Ind:	
RCRA Const:		BF 128a In:	
RCRA El He:		BF IC Code:	N
RCRA El Gm:		BF IC Gc I:	U
RCRA Rem 1:		BF IC Ep I:	U
RCRA Ec Gw:		BF IC ID I:	U
RCRA Ec Ng:		BF IC Pr I:	U
RCRA IC Ep:		FF Brac In:	
RCRA IC Gc:		BF RLF Ind:	
RCRA IC ID:		BF Assess1:	
RCRA IC Pr:		BF Multipu:	
FF RCRA In:		BF Awp Ind:	
RCRA Trans:		BF Showcas:	
RCRA Tra 1:		BF 128a P :	
RCRA Ec Co:		LUST Relea:	
RCRA IC Co:		LUST Award:	
RCRA Gpra :		LUST State:	
RCRA Rem 2:		Congressio:	NY-26
RCRA Dru 1:		FD Agency :	
SF Site ID:		FD Listing:	
SF Ec Ind:		FD Non NPL:	
SF El Gm C:		FD RCRA Ha:	
SF El He C:		FD RCRA Ca:	
SF IC Ind:		FD SF NPL :	
SF NPL Cod:		FD FF Ind:	
SF NPL C 1:		FD Ej Code:	
SF Admin F:		FD Brac In:	
FF And Sit:		FD Federal:	
FF SF Ind:		FD Hrs Sco:	
Map Symbol:	B	FD Ongoing:	
Data Refre:	29-Jul-2022	FD NPL Sta:	
GIS Refres:		FD Non N 1:	
New Site:		FD RCRA Gw:	
Repow Ref :	https://cimc.epa.gov/ords/cimc/f?p=CIMC:REPOWER::::P33_REF:18720	FD RCRA He:	
EPAOSC Sit:		FD GMS Sur:	
EPAOSC Res:		FD Hes Sur:	
EPAOSC R 1:		FD SF Site:	
EPAOSC Sta:		FD Brac Ro:	
EPAOSC Inc:		Stimulus S:	
Desc :		Stimulus B:	
Ind Name:			
Cat Name:	Buffalo-Eighteenmile		
Sub Name:	Buffalo-Eighteenmile		
Primary Name:	JEFFERSON-GENESEE SITE 10		
RCRA Drupa:			
Url:	https://obipublic11.epa.gov/analytics/saw.dll?PortalPages&Action=Navigate&col1=ACRES_GRANT_EXPORT		

Map Key	Number of Records	Direction	Distance (mi/ft)	Elev/Diff (ft)	Site	DB
Census Url:					PROPERTY_ID&val1=%2272170.0%22&PortalPath=/shared/CIMC/_portal/CIMC&Page=Profile+Page https://ejsscreen.epa.gov/mapper/demogreportpdf.aspx?report=census2010sf1&coords=-78.85633%2C42.89584&featype=point&radius=1.0	
ACS Url:					https://ejsscreen.epa.gov/mapper/demogreportpdf.aspx?report=acs2017&coords=-78.85633%2C42.89584&featype=point&radius=1.0	
SF Site Na:					UST Status:	
SF Non Npl:					UST Substa:	
SF Non N 1:					UST Landus:	
SF Non N 3:					UST SPA Wa:	
ERR Lat Lo:					UST SPA Fa:	
REPOW BF:	SG				UST WHPA W:	
REPOW SF:					UST WHPA F:	
REPOW RCRA:					UST Open:	
REPOW Ref1:	18720				UST Closed:	
RCRA Han 1:					LUST ID:	
RCRA Rau I:					Saa Site:	
BF Propert:			72170-		RE-Powering	
REPOW Re 1:					Site Profile	
BF Prope 1:					Jefferson-Genesee Site 10	
SF Non N 2:						

Cleanups In My Community (CIMC)

Grant ID:	37245916	ASMT Cntrl Sub :	
Grant Type:	Assessment	Cleanup Cntrl Sub :	
EPA Region:	02	ASMT Asbestos :	
Ownership Entity:		Cleanup Asbestos :	
Latitude Measure:	42.89584	ASMT PcbS :	
Longitude Measure:	-78.85633	Cleanup PcbS :	
Flag Cleanup Reqcd:	U	ASMT VocS :	
Flag IC Required:	N	Cleanup VocS :	
Stcntrbg:		ASMT Lead :	
Property Size:	.11	Cleanup Lead :	
Flag IC in Place:		ASMT Oth Metal :	
IC in Place Date:		Cleanup Oth Metal :	
Prop Cntrl :		ASMT Pahs :	
Gov Cntrl :		Cleanup Pahs :	
Permit Tools :		ASMT Oth Cont:	
Info Dev/Ces :		Cleanup Oth Cont:	
Prop Fnding Type Cd:		ASMT Air :	
Ownshp Changed :		Cleanup Air :	
Sflp Factor :		ASMT Drk Wat:	
Source Mapscale No:		Cleanup Drk Wat:	
Past Cml Acres:		ASMT Grd Water:	
Future Cml Acres:		Cleanup Grd Water:	
Past Grnspc Acres:		ASMT Sediments :	
Future Grnspc Acres:		Cleanup Sediments :	
Past Acres:		ASMT Soil :	
Future Acres:		Cleanup Soil :	
Past Res Acres:		ASMT Srf Water :	
Future Res Acres:		Cleanup Srf Water :	
St Enrollment Dt:		Other Media :	
St Enrollment ID:		Unknown Media :	Y
St NFA Dt:		Ready For Reuse :	N
Assess Petrol Prod :		Assess Amount:	127
Cleanup Petrol Prod :		Assess Fnd Ent Nm:	
Assess Start Dt:	05/01/2007	Photo Available :	
Assess Cmpltn Dt:	09/13/2007	Video Available :	
Cleanup Start Dt:		Cleanup Acres:	
Cleanup Cmpltn Dt:		Cleanup Amount:	
Redev Start Dt:		Redev Acres:	
Redev Cleanup Jobs:		Redev Amount:	
Grant Recipient Nm:	Niagara County		
PropertyNm:	Jefferson-Genesee Site 10		
Address:	680 Genesee Street		
City:	Buffalo		

Map Key	Number of Records	Direction	Distance (mi/ft)	Elev/Diff (ft)	Site	DB
State Code:		NY				
Zip Code:		14204				
Local Parcel No:		111.26-1-33.2				
Current Owner:		National Advertising				
IC Data Address:						
Horizontal Collection Method:						
Reference Point:						
Horizontal Reference Datum:						
Other Description:						
Other Desc Cleaned Up:						
Assess Type:		Phase I Environmental Assessment				
Assess Fund Entity:		US EPA - Brownfields Assessment Cooperative Agreement				
Cleanup Funding EntityNm:						
Cleanup Fund Entity:						
Redev Funding Entity Nm:						
Desc Hist:		The Jefferson-Genesee Site 10 is part of an assemblage of many properties located at the intersection of Genesee and Jefferson Street along the Kensington Expressway, the primary gateway into the City of Buffalo. Said property is vacant commercial and consists of a former dwelling/storefront and contains potential fill from unknown sources.				
Accmplisht Cnt Flag:	N				Vacant Housing:	768
Coop Agreement No:	99290801				Vacant Housing Pct:	31.94
Past Mltistry Acres:					Total Unemployed:	337
Ftr Multistory Acres:					Unemployed Pct:	8.74
Assess Cadmium :					Radius:	.5
Clnup Cadmium :					Actvy Funded:	
Assess Chromium :					Redev Lvrgd Srcs:	
Clnup Chromium :					AA Amt Funding:	
Assess Copper :					Flag Clnup Trmt Tech:	
Clnup Copper :					Excavation Disposal:	
Assess Iron :					Extrctn of Cntmnts:	
Clnup Iron :					Removal of Mats:	
Assess Nickel :					Rdctn of Cntmnts:	
Clnup Nickel :					Clnup of Structures:	
Assess Selenium :					Env EC Required:	
Clnup Selenium :					Flag EC Cover Tech:	
Assess Mercury :					Flag EC Security:	
Clnup Mercury :					Flag EC Immblyztn:	
Assess ArsenIC :					Flag EC Eng Barriers:	
Clnup ArsenIC :					Flag EC Other:	
Assess Bldg Mats :					Env IC in Place:	
Clnup Bldg Mats :					Env EC in Place:	
Assess oorair :					Env Clnup Jobs:	
Clnup oorair :					Sect 128 A State Trbl:	
Assess None :					Multipurpose:	
Clnup None :					Clnup Cst Shr Amt:	
Assess Pesticides :					RLF Loan Amount:	
Clnup Pesticides :					RLF Ln Cst Shr Amt:	
Assess Unknown :					Pro Income Amt:	
Clnup Unknown :					Dt RLF Loan Signed:	
Assess Svocs :					Repayment Period:	
Clnup Svocs :					Interest Rate:	
Clnup Unkn Media :					RLF Subgrant Amt:	
Redev Cmpltn Date:					Cost Share Amt:	
Pro Code:	BP				Env Pro Income Amt:	
FCA Fy:					Dt RLF Sbrgrnt Signd:	
Flag EC in Place:					Clnup Actvy Funded:	
Flag EC Required:					Below Poverty:	1264
RFR Notation:					Below Poverty Pct:	32.78
Gpa Type ID:	1				Median Income:	5271
Clnup Doc:	N				Low Income:	2433
Awp Catalyst Yn:					Low Income Pct:	63.1
Flag Prop Not Enrld:						
Redev Fund Entity:						
Gpa Type Desc:		Phase I Environmental Assessment				
AA Actvy Funded:						
AA Source of Funding:						
Clnup Trmt Tech Info:						
EC Data Address:						
EC Addl Info:						

Map Key	Number of Records	Direction	Distance (mi/ft)	Elev/Diff (ft)	Site	DB
---------	-------------------	-----------	------------------	----------------	------	----

Env IC Data Address:

Other Forms of Doc:

IC Addl Info:

Highlights:

Former Use: The Jefferson-Genesee Site 10 is part of an assemblage of many properties located at the intersection of Genesee and Jefferson Street along the Kensington Expressway, the primary gateway into the City of Buffalo. Said property is vacant commercial and consists of a former dwelling/storefront and contains potential fill from unknown sources.

Property Alias:

Ctmnt Found:

Ctmnt Cleanedup:

Ctmnt Rec:

Media Affected:

Unknown

187	1 of 1	SSW	0.22 / 1,140.21	627.61 / -20	Jefferson-Genesee Site 9 678 Genesee Street Buffalo NY 14204	FED BROWNFIELDS
---------------------	--------	-----	--------------------	-----------------	--	--------------------

Property ID:	72169	BF Property (Map):	72169
Lat Measure:	42.89584	Latitude (Map):	42.89584
Long Measure:	-78.85633	Longitude (Map):	-78.85633
Property Name:	Jefferson-Genesee Site 9		
Address:	678 Genesee Street		
City:	Buffalo		
State Code:	NY		
Zip Code:	14204		
Primary Name (Map):	JEFFERSON-GENESEE SITE 9		
Location Address (Map):	678 GENESEE STREET		
City Name (Map):	BUFFALO		
County Name (Map):	NIAGARA		
State Code (Map):	NY		
Postal Code (Map):	14204		

Brownfields Details

Registry I:	110038761113	EPA ID:	
EPA Region:	02	BF RLF Gra:	
Cat No:	04120103	BF RLF Pil:	
RCRA Handl:		BF Assess :	Y
RCRA Curre:		BF Cleanup:	
RCRA Remed:		BF Tba Ind:	
RCRA Const:		BF 128a In:	
RCRA El He:		BF IC Code:	N
RCRA El Gm:		BF IC Gc I:	U
RCRA Rem 1:		BF IC Ep I:	U
RCRA Ec Gw:		BF IC ID I:	U
RCRA Ec Ng:		BF IC Pr I:	U
RCRA IC Ep:		FF Brac In:	
RCRA IC Gc:		BF RLF Ind:	
RCRA IC ID:		BF Assess1:	
RCRA IC Pr:		BF Multipu:	
FF RCRA In:		BF Awp Ind:	
RCRA Trans:		BF Showcas:	
RCRA Tra 1:		BF 128a P :	
RCRA Ec Co:		LUST Relea:	
RCRA IC Co:		LUST Award:	
RCRA Gpra :		LUST State:	
RCRA Rem 2:		Congressio:	NY-26
RCRA Dru 1:		FD Agency :	
SF Site ID:		FD Listing:	
SF Ec Ind:		FD Non NPL:	
SF El Gm C:		FD RCRA Ha:	
SF El He C:		FD RCRA Ca:	
SF IC Ind:		FD SF NPL :	

Map Key	Number of Records	Direction	Distance (mi/ft)	Elev/Diff (ft)	Site	DB
SF NPL Cod:					FD FF Ind:	
SF NPL C 1:					FD Ej Code:	
SF Admin F:					FD Brac In:	
FF And Sit:					FD Federal:	
FF SF Ind:					FD Hrs Sco:	
Map Symbol:	B				FD Ongoing:	
Data Refre:	29-Jul-2022				FD NPL Sta:	
GIS Refres:					FD Non N 1:	
New Site:					FD RCRA Gw:	
Repow Ref :			https://cimc.epa.gov/ords/cimc/f?p=CIMC:REPOWER::::P33_REF:12207		FD RCRA He:	
EPAOSC Sit:					FD GMS Sur:	
EPAOSC Res:					FD Hes Sur:	
EPAOSC R 1:					FD SF Site:	
EPAOSC Sta:					FD Brac Ro:	
EPAOSC Inc:					Stimulus S:	
Desc :					Stimulus B:	
Ind Name:						
Cat Name:		Buffalo-Eighteenmile				
Sub Name:		Buffalo-Eighteenmile				
Primary Name:		JEFFERSON-GENESEE SITE 9				
RCRA Drupa:						
Url:					https://obipublic11.epa.gov/analytics/saw.dll?PortalPages&Action=Navigate&col1=ACRES_GRANT_EXPORT.PROPERTY_ID&val1=%2272169.0%22&PortalPath=/shared/CIMC/_portal/CIMC&Page=Profile+Page	
Census Url:					https://ejsscreen.epa.gov/mapper/demogreportpdf.aspx?report=census2010sf1&coords=-78.85633%2C42.89584&featype=point&radius=1.0	
ACS Url:					https://ejsscreen.epa.gov/mapper/demogreportpdf.aspx?report=acs2017&coords=-78.85633%2C42.89584&featype=point&radius=1.0	
SF Site Na:					UST Status:	
SF Non Npl:					UST Substa:	
SF Non N 1:					UST Landus:	
SF Non N 3:					UST SPA Wa:	
ERR Lat Lo:					UST SPA Fa:	
REPOW BF:	SG				UST WHPA W:	
REPOW SF:					UST WHPA F:	
REPOW RCRA:					UST Open:	
REPOW Ref1:	12207				UST Closed:	
RCRA Han 1:					LUST ID:	
RCRA Rau I:					Saa Site:	
BF Propert:		72169-				
REPOW Re 1:		RE-Powering Site Profile				
BF Prope 1:		Jefferson-Genesee Site 9				
SF Non N 2:						

Cleanups In My Community (CIMC)

Grant ID:	37245916	ASMT Cntrl Sub :
Grant Type:	Assessment	Cleanup Cntrl Sub :
EPA Region:	02	ASMT Asbestos :
Ownership Entity:		Cleanup Asbestos :
Latitude Measure:	42.89584	ASMT PcbS :
Longitude Measure:	-78.85633	Cleanup PcbS :
Flag Cleanup Reqd:	U	ASMT Vocs :
Flag IC Required:	N	Cleanup Vocs :
Stcncrbg:		ASMT Lead :
Property Size:	.12	Cleanup Lead :
Flag IC in Place:		ASMT Oth Metal :
IC in Place Date:		Cleanup Oth Metal :
Prop Cntrl :		ASMT Pahs :
Gov Cntrl :		Cleanup Pahs :
Permit Tools :		ASMT Oth Cont:
Info DevICes :		Cleanup Oth Cont:
Prop Fnding Type Cd:		ASMT Air :
Ownshp Changed :		Cleanup Air :
Sflp Factor :		ASMT Drk Wat:
Source Mapscale No:		Cleanup Drk Wat:

Map Key	Number of Records	Direction	Distance (mi/ft)	Elev/Diff (ft)	Site	DB
<i>Past Cml Acres:</i>					<i>ASMT Grd Water:</i>	
<i>Future Cml Acres:</i>					<i>Cleanup Grd Water:</i>	
<i>Past Grnspc Acres:</i>					<i>ASMT Sediments :</i>	
<i>Future Grnspc Acres:</i>					<i>Cleanup Sediments :</i>	
<i>Past Acres:</i>					<i>ASMT Soil :</i>	
<i>Future Acres:</i>					<i>Cleanup Soil :</i>	
<i>Past Res Acres:</i>					<i>ASMT Srf Water :</i>	
<i>Future Res Acres:</i>					<i>Cleanup Srf Water :</i>	
<i>St Enrollment Dt:</i>					<i>Other Media :</i>	
<i>St Enrollment ID:</i>					<i>Unknown Media :</i>	Y
<i>St NFA Dt:</i>					<i>Ready For Reuse :</i>	N
<i>Assess Petrol Prod :</i>					<i>Assess Amount:</i>	127
<i>Cleanup Petrol Prod :</i>					<i>Assess Fnd Ent Nm:</i>	
<i>Assess Start Dt:</i>	05/01/2007				<i>Photo Available :</i>	
<i>Assess Cmpltn Dt:</i>	09/13/2007				<i>Video Available :</i>	
<i>Cleanup Start Dt:</i>					<i>Cleanup Acres:</i>	
<i>Cleanup Cmpltn Dt:</i>					<i>Cleanup Amount:</i>	
<i>Redev Start Dt:</i>					<i>Redev Acres:</i>	
<i>Redev Cleanup Jobs:</i>					<i>Redev Amount:</i>	
<i>Grant Recipient Nm:</i>		Niagara County				
<i>PropertyNm:</i>		Jefferson-Genesee Site 9				
<i>Address:</i>		678 Genesee Street				
<i>City:</i>		Buffalo				
<i>State Code:</i>		NY				
<i>Zip Code:</i>		14204				
<i>Local Parcel No:</i>		111.26-1-33.1				
<i>Current Owner:</i>		National Advertising				
<i>IC Data Address:</i>						
<i>Horizontal Collection Method:</i>						
<i>Reference Point:</i>						
<i>Horizontal Reference Datum:</i>						
<i>Other Description:</i>						
<i>Other Desc Cleaned Up:</i>						
<i>Assess Type:</i>		Phase I Environmental Assessment				
<i>Assess Fund Entity:</i>		US EPA - Brownfields Assessment Cooperative Agreement				
<i>Cleanup Funding EntityNm:</i>						
<i>Cleanup Fund Entity:</i>						
<i>Redev Funding Entity Nm:</i>						
<i>Desc Hist:</i>		The Jefferson-Genesee Site 9 is part of an assemblage of many properties located at the intersection of Genesee and Jefferson Street along the Kensington Expressway, the primary gateway into the City of Buffalo. Said property is vacant commercial and consists of a former automotive repair or light industrial type facility.				
<i>Accmplisht Cnt Flag:</i>	N				<i>Vacant Housing:</i>	760
<i>Coop Agreement No:</i>	99290801				<i>Vacant Housing Pct:</i>	31.55
<i>Past Mltistry Acres:</i>					<i>Total Unemployed:</i>	331
<i>Ftr Multistory Acres:</i>					<i>Unemployed Pct:</i>	8.51
<i>Assess Cadmium :</i>					<i>Radius:</i>	.5
<i>Clnup Cadmium :</i>					<i>Actvy Funded:</i>	
<i>Assess Chromium :</i>					<i>Redev Lvrgd Srce:</i>	
<i>Clnup Chromium :</i>					<i>AA Amt Funding:</i>	
<i>Assess Copper :</i>					<i>Flag Clnup Trmt Tech:</i>	
<i>Clnup Copper :</i>					<i>Excavation Disposal:</i>	
<i>Assess Iron :</i>					<i>Extrctn of Cntmnts:</i>	
<i>Clnup Iron :</i>					<i>Removal of Mats:</i>	
<i>Assess Nickel :</i>					<i>Rdctn of Cntmnts:</i>	
<i>Clnup Nickel :</i>					<i>Clnup of Structures:</i>	
<i>Assess Selenium :</i>					<i>Env EC Required:</i>	
<i>Clnup Selenium :</i>					<i>Flag EC Cover Tech:</i>	
<i>Assess Mercury :</i>					<i>Flag EC Security:</i>	
<i>Clnup Mercury :</i>					<i>Flag EC Immbliztn:</i>	
<i>Assess ArsenIC :</i>					<i>Flag EC Eng Barriers:</i>	
<i>Clnup ArsenIC :</i>					<i>Flag EC Other:</i>	
<i>Assess Bldg Mats :</i>					<i>Env IC in Place:</i>	
<i>Clnup Bldg Mats :</i>					<i>Env EC in Place:</i>	
<i>Assess oorair :</i>					<i>Env Clnup Jobs:</i>	
<i>Clnup oorair :</i>					<i>Sect 128 A State Trbl:</i>	
<i>Assess None :</i>					<i>Multipurpose:</i>	
<i>Clnup None :</i>					<i>Clnup Cst Shr Amt:</i>	
<i>Assess Pesticides :</i>					<i>RLF Loan Amount:</i>	

Map Key	Number of Records	Direction	Distance (mi/ft)	Elev/Diff (ft)	Site	DB
---------	-------------------	-----------	------------------	----------------	------	----

Clnup Pesticides :					RLF Ln Cst Shr Amt:	
Assess Unknown :					Pro Income Amt:	
Clnup Unknown :					Dt RLF Loan Signed:	
Assess Svocs :					Repayment Period:	
Clnup Svocs :					Interest Rate:	
Clnup Unkn Media :					RLF Subgrant Amt:	
Redev Cmpltn Date:					Cost Share Amt:	
Pro Code:	BP				Env Pro Income Amt:	
FCA Fy:					Dt RLF Sbrgrnt Signd:	
Flag EC in Place:					Clnup Actvy Funded:	
Flag EC Required:					Below Poverty:	1262
RFR Notation:					Below Poverty Pct:	32.43
Gpa Type ID:	1				Median Income:	5692
Clnup Doc:	N				Low Income:	2445
Awp Catalyst Yn:					Low Income Pct:	62.84

Gpa Type Desc: Phase I Environmental Assessment

Highlights: Former Use: The Jefferson-Genesee Site 9 is part of an assemblage of many properties located at the intersection of Genesee and Jefferson Street along the Kensington Expressway, the primary gateway into the City of Buffalo. Said property is vacant commercial and consists of a former automotive repair or light industrial type facility.

Property Alias:
Ctmnt Found:
Ctmnt Cleanedup:
Ctmnt Rec:

Media Affected:

 Unknown

188	1 of 1	WSW	0.22 / 1,149.45	648.48 / 1	NYSDOT BIN 1-02261-0 DODGE ST OVER RTE 33 MI POST REF 33-5301-1027 BUFFALO NY 14207	RCRA SQG
---------------------	--------	-----	--------------------	---------------	--	-----------------

EPA Handler ID: NYR000068585
Gen Status Universe: Small Quantity Generator
Contact Name: LARRY GRAZIANO
Contact Address: 125, MAIN ST GEN DONOVAN BLDG, BUFFALO, NY, 14203-3088, US
Contact Phone No and Ext: 716-847-3122
Contact Email:
Contact Country: US
County Name: ERIE
EPA Region: 02
Land Type: State
Receive Date: 20070101
Location Latitude: 42.905619
Location Longitude: -78.852522

Violation/Evaluation Summary

Note: NO RECORDS: As of Nov 2022, there are no Compliance Monitoring and Enforcement (violation) records associated with this facility (EPA ID).

Handler Summary

Importer Activity: No

Map Key	Number of Records	Direction	Distance (mi/ft)	Elev/Diff (ft)	Site	DB
Mixed Waste Generator:		No				
Transporter Activity:		No				
Transfer Facility:		No				
Onsite Burner Exemption:		No				
Furnace Exemption:		No				
Underground Injection Activity:		No				
Commercial TSD:		No				
Used Oil Transporter:		No				
Used Oil Transfer Facility:		No				
Used Oil Processor:		No				
Used Oil Refiner:		No				
Used Oil Burner:		No				
Used Oil Market Burner:		No				
Used Oil Spec Marketer:		No				

Hazardous Waste Handler Details

Sequence No: 1
 Receive Date: 19990316
 Handler Name: NYSDOT BIN 1-02261-0
 Federal Waste Generator Code: 1
 Generator Code Description: Large Quantity Generator
 Source Type: Notification

Waste Code Details

Hazardous Waste Code: D008
 Waste Code Description: LEAD
 Hazardous Waste Code: D000
 Waste Code Description: DESCRIPTION

Hazardous Waste Handler Details

Sequence No: 2
 Receive Date: 20070101
 Handler Name: NYSDOT BIN 1-02261-0
 Federal Waste Generator Code: 2
 Generator Code Description: Small Quantity Generator
 Source Type: Implementer

Hazardous Waste Handler Details

Sequence No: 1
 Receive Date: 20060101
 Handler Name: NYSDOT BIN 1-02261-0
 Federal Waste Generator Code: 3
 Generator Code Description: Very Small Quantity Generator
 Source Type: Implementer

Owner/Operator Details

Owner/Operator Ind:	Current Owner	Street No:	
Type:	State	Street 1:	125 MAIN ST
Name:	NYS DEPT OF TRANSPORTATION	Street 2:	
Date Became Current:		City:	BUFFALO
Date Ended Current:		State:	NY
Phone:	716-847-3122	Country:	US
Source Type:	Implementer	Zip Code:	14203-3088
Owner/Operator Ind:	Current Operator	Street No:	
Type:	State	Street 1:	125 MAIN ST
Name:	NYS DEPT OF TRANSPORTATION	Street 2:	

Map Key	Number of Records	Direction	Distance (mi/ft)	Elev/Diff (ft)	Site	DB
---------	-------------------	-----------	------------------	----------------	------	----

Date Became Current:				City:	BUFFALO	
Date Ended Current:				State:	NY	
Phone:	716-847-3122			Country:	US	
Source Type:	Implementer			Zip Code:	14203-3088	
Owner/Operator Ind:	Current Owner			Street No:		
Type:	State			Street 1:	125 MAIN ST	
Name:	NYS DEPT OF TRANSPORTATION			Street 2:		
Date Became Current:				City:	BUFFALO	
Date Ended Current:				State:	NY	
Phone:	716-847-3122			Country:		
Source Type:	Notification			Zip Code:	14203-3088	

Historical Handler Details

Receive Dt: 20060101
Generator Code Description: Very Small Quantity Generator
Handler Name: NYSDOT BIN 1-02261-0

Receive Dt: 19990316
Generator Code Description: Large Quantity Generator
Handler Name: NYSDOT BIN 1-02261-0

189	1 of 1	SW	0.22 / 1,170.21	641.20 / -6	PROPERTY 909 JEFFERSON AVE. BUFFALO NY 14204	UST
---------------------	--------	----	--------------------	----------------	--	-----

Site ID:	532040	Expiry:	N/A
Site Status:	Unregulated/Closed	County:	Erie
Program No:	9-601654	UTM X:	185391.01594
Program Type Code:	PBS	UTM Y:	4756923.20069
Program Type Desc:	Petroleum Bulk Storage Program		
Site Type:	Religious Building (Church, Synagogue, Mosque, Temple, etc.)		

Tank Information

Prog No:	9-601654	UDC Ind:	0
Tank ID:	263032	Red Tag Start Date:	
Tank No:	1	Red Tag End Date:	
Tank Status:	3	Tank Last Test:	
Tank Status Desc:	Closed - Removed	Tank Next Test Due:	
Tank Type:	01	Test Method:	NN
Tank Type Desc:	Steel/Carbon Steel/Iron	Date Tested:	
Install Date:		Next Test:	
Close Date:	05/05/2016	Line Last Test Due:	
Tk Out of Serv Dt:		Next Line Test Due:	
Capacity (Gal):	2000	Line Test Method:	
Registered:	True	Modified by:	MJGRIFFI
Tank Model:		Last Modified:	05/09/2022
Pipe Model:			
Tank Location:	5		
Tank Location Desc:	Underground		
Category:	1		
Category Desc:	Category 1 means a tank which was installed before December 27, 1986		
Subpart:			
Subpart Desc:			
Class A Operator:			
Class B Operator:			
Tank Owner Name:			
Tank Owner Address:			

Material Information

Material Name: gasoline
Percent: 100.00

<i>Map Key</i>	<i>Number of Records</i>	<i>Direction</i>	<i>Distance (mi/ft)</i>	<i>Elev/Diff (ft)</i>	<i>Site</i>	<i>DB</i>
----------------	--------------------------	------------------	-------------------------	-----------------------	-------------	-----------

Equipment Information

Equipment:	C02
Code Name:	Underground/On-ground
Type:	Pipe Location
Equipment:	J00
Code Name:	None
Type:	Dispenser
Equipment:	K00
Code Name:	None
Type:	Spill Prevention
Equipment:	G00
Code Name:	None
Type:	Tank Secondary Containment
Equipment:	D01
Code Name:	Steel/Carbon Steel/Iron
Type:	Pipe Type
Equipment:	H00
Code Name:	None
Type:	Tank Leak Detection
Equipment:	B01
Code Name:	Painted/Asphalt Coating
Type:	Tank External Protection
Equipment:	I00
Code Name:	None
Type:	Overfill
Equipment:	E00
Code Name:	None
Type:	Piping Secondary Containment
Equipment:	A00
Code Name:	None
Type:	Tank Internal Protection
Equipment:	L00
Code Name:	None
Type:	Piping Leak Detection
Equipment:	F00
Code Name:	None
Type:	Pipe External Protection

Tank Information

Prog No:	9-601654	UDC Ind:	0
Tank ID:	263034	Red Tag Start Date:	
Tank No:	3	Red Tag End Date:	
Tank Status:	3	Tank Last Test:	
Tank Status Desc:	Closed - Removed	Tank Next Test Due:	
Tank Type:	01	Test Method:	NN
Tank Type Desc:	Steel/Carbon Steel/Iron	Date Tested:	
Install Date:		Next Test:	
Close Date:	05/05/2016	Line Last Test Due:	
Tk Out of Serv Dt:		Next Line Test Due:	
Capacity (Gal):	500	Line Test Method:	
Registered:	True	Modified by:	MJGRIFFI
Tank Model:		Last Modified:	05/09/2022
Pipe Model:			

Map Key	Number of Records	Direction	Distance (mi/ft)	Elev/Diff (ft)	Site	DB
Tank Location:			5			
Tank Location Desc:			Underground			
Category:			1			
Category Desc:			Category 1 means a tank which was installed before December 27, 1986			
Subpart:						
Subpart Desc:						
Class A Operator:						
Class B Operator:						
Tank Owner Name:						
Tank Owner Address:						

Material Information

Material Name: gasoline
Percent: 100.00

Equipment Information

Equipment: G00
Code Name: None
Type: Tank Secondary Containment

Equipment: L00
Code Name: None
Type: Piping Leak Detection

Equipment: A00
Code Name: None
Type: Tank Internal Protection

Equipment: K00
Code Name: None
Type: Spill Prevention

Equipment: H00
Code Name: None
Type: Tank Leak Detection

Equipment: J00
Code Name: None
Type: Dispenser

Equipment: C02
Code Name: Underground/On-ground
Type: Pipe Location

Equipment: I00
Code Name: None
Type: Overfill

Equipment: B01
Code Name: Painted/Asphalt Coating
Type: Tank External Protection

Equipment: D01
Code Name: Steel/Carbon Steel/Iron
Type: Pipe Type

Equipment: F00
Code Name: None
Type: Pipe External Protection

Equipment: E00
Code Name: None
Type: Piping Secondary Containment

Map Key	Number of Records	Direction	Distance (mi/ft)	Elev/Diff (ft)	Site	DB
---------	-------------------	-----------	------------------	----------------	------	----

Tank Information

Prog No:	9-601654	UDC Ind:	0
Tank ID:	263033	Red Tag Start Date:	
Tank No:	2	Red Tag End Date:	
Tank Status:	3	Tank Last Test:	
Tank Status Desc:	Closed - Removed	Tank Next Test Due:	
Tank Type:	01	Test Method:	NN
Tank Type Desc:	Steel/Carbon Steel/Iron	Date Tested:	
Install Date:		Next Test:	
Close Date:	05/05/2016	Line Last Test Due:	
Tk Out of Serv Dt:		Next Line Test Due:	
Capacity (Gal):	500	Line Test Method:	
Registered:	True	Modified by:	MJGRIFFI
Tank Model:		Last Modified:	05/09/2022
Pipe Model:			
Tank Location:	5		
Tank Location Desc:	Underground		
Category:	1		
Category Desc:	Category 1 means a tank which was installed before December 27, 1986		
Subpart:			
Subpart Desc:			
Class A Operator:			
Class B Operator:			
Tank Owner Name:			
Tank Owner Address:			

Material Information

Material Name: waste oil/used oil
Percent: 100.00

Equipment Information

Equipment:	L00
Code Name:	None
Type:	Piping Leak Detection
Equipment:	J00
Code Name:	None
Type:	Dispenser
Equipment:	C00
Code Name:	No Piping
Type:	Pipe Location
Equipment:	E00
Code Name:	None
Type:	Piping Secondary Containment
Equipment:	F00
Code Name:	None
Type:	Pipe External Protection
Equipment:	B01
Code Name:	Painted/Asphalt Coating
Type:	Tank External Protection
Equipment:	H00
Code Name:	None
Type:	Tank Leak Detection
Equipment:	I00
Code Name:	None
Type:	Overfill

Map Key	Number of Records	Direction	Distance (mi/ft)	Elev/Diff (ft)	Site	DB
Equipment:		A00				
Code Name:		None				
Type:		Tank Internal Protection				
Equipment:		K00				
Code Name:		None				
Type:		Spill Prevention				
Equipment:		G00				
Code Name:		None				
Type:		Tank Secondary Containment				
Equipment:		D00				
Code Name:		No Piping				
Type:		Pipe Type				

Tank Information

Prog No:	9-601654	UDC Ind:	0
Tank ID:	263036	Red Tag Start Date:	
Tank No:	5	Red Tag End Date:	
Tank Status:	3	Tank Last Test:	
Tank Status Desc:	Closed - Removed	Tank Next Test Due:	
Tank Type:	01	Test Method:	NN
Tank Type Desc:	Steel/Carbon Steel/Iron	Date Tested:	
Install Date:		Next Test:	
Close Date:	05/05/2016	Line Last Test Due:	
Tk Out of Serv Dt:		Next Line Test Due:	
Capacity (Gal):	500	Line Test Method:	
Registered:	True	Modified by:	MJGRIFFI
Tank Model:		Last Modified:	05/09/2022
Pipe Model:			
Tank Location:	5		
Tank Location Desc:	Underground		
Category:	1		
Category Desc:	Category 1 means a tank which was installed before December 27, 1986		
Subpart:			
Subpart Desc:			
Class A Operator:			
Class B Operator:			
Tank Owner Name:			
Tank Owner Address:			

Material Information

Material Name:	gasoline
Percent:	100.00

Equipment Information

Equipment:	K00
Code Name:	None
Type:	Spill Prevention
Equipment:	L00
Code Name:	None
Type:	Piping Leak Detection
Equipment:	C02
Code Name:	Underground/On-ground
Type:	Pipe Location
Equipment:	H00
Code Name:	None
Type:	Tank Leak Detection

Equipment: D01
Code Name: Steel/Carbon Steel/Iron
Type: Pipe Type

Equipment: F00
Code Name: None
Type: Pipe External Protection

Equipment: J00
Code Name: None
Type: Dispenser

Equipment: G00
Code Name: None
Type: Tank Secondary Containment

Equipment: I00
Code Name: None
Type: Overfill

Equipment: B01
Code Name: Painted/Asphalt Coating
Type: Tank External Protection

Equipment: E00
Code Name: None
Type: Piping Secondary Containment

Equipment: A00
Code Name: None
Type: Tank Internal Protection

Tank Information

Prog No:	9-601654	UDC Ind:	0
Tank ID:	263035	Red Tag Start Date:	
Tank No:	4	Red Tag End Date:	
Tank Status:	3	Tank Last Test:	
Tank Status Desc:	Closed - Removed	Tank Next Test Due:	
Tank Type:	01	Test Method:	NN
Tank Type Desc:	Steel/Carbon Steel/Iron	Date Tested:	
Install Date:		Next Test:	
Close Date:	05/05/2016	Line Last Test Due:	
Tk Out of Serv Dt:		Next Line Test Due:	
Capacity (Gal):	500	Line Test Method:	
Registered:	True	Modified by:	MJGRIFFI
Tank Model:		Last Modified:	05/09/2022
Pipe Model:			
Tank Location:	5		
Tank Location Desc:	Underground		
Category:	1		
Category Desc:	Category 1 means a tank which was installed before December 27, 1986		
Subpart:			
Subpart Desc:			
Class A Operator:			
Class B Operator:			
Tank Owner Name:			
Tank Owner Address:			

Material Information

Material Name: waste oil/used oil
Percent: 100.00

<i>Map Key</i>	<i>Number of Records</i>	<i>Direction</i>	<i>Distance (mi/ft)</i>	<i>Elev/Diff (ft)</i>	<i>Site</i>	<i>DB</i>
----------------	--------------------------	------------------	-------------------------	-----------------------	-------------	-----------

Equipment Information

<i>Equipment:</i>	J00
<i>Code Name:</i>	None
<i>Type:</i>	Dispenser
<i>Equipment:</i>	B00
<i>Code Name:</i>	None
<i>Type:</i>	Tank External Protection
<i>Equipment:</i>	I00
<i>Code Name:</i>	None
<i>Type:</i>	Overfill
<i>Equipment:</i>	C00
<i>Code Name:</i>	No Piping
<i>Type:</i>	Pipe Location
<i>Equipment:</i>	F00
<i>Code Name:</i>	None
<i>Type:</i>	Pipe External Protection
<i>Equipment:</i>	H00
<i>Code Name:</i>	None
<i>Type:</i>	Tank Leak Detection
<i>Equipment:</i>	A00
<i>Code Name:</i>	None
<i>Type:</i>	Tank Internal Protection
<i>Equipment:</i>	K00
<i>Code Name:</i>	None
<i>Type:</i>	Spill Prevention
<i>Equipment:</i>	E00
<i>Code Name:</i>	None
<i>Type:</i>	Piping Secondary Containment
<i>Equipment:</i>	D00
<i>Code Name:</i>	No Piping
<i>Type:</i>	Pipe Type
<i>Equipment:</i>	L00
<i>Code Name:</i>	None
<i>Type:</i>	Piping Leak Detection
<i>Equipment:</i>	G00
<i>Code Name:</i>	None
<i>Type:</i>	Tank Secondary Containment

Affiliation Information

<i>Affiliation Type:</i>	01
<i>Affiliation Name:</i>	Facility Owner
<i>Affiliation Sub Type:</i>	E
<i>Company:</i>	REFUGE TEMPLE OF CHRIST
<i>Contact Title:</i>	
<i>Contact Name:</i>	
<i>Address1:</i>	943 JEFFERSON AVE
<i>Address2:</i>	
<i>City:</i>	BUFFALO
<i>State:</i>	NY
<i>Zip Code:</i>	14204
<i>Country Code:</i>	001
<i>Phone:</i>	
<i>Phone Ext:</i>	
<i>Email:</i>	

Map Key	Number of Records	Direction	Distance (mi/ft)	Elev/Diff (ft)	Site	DB
---------	-------------------	-----------	------------------	----------------	------	----

Fax:

Affiliation Type: 04
Affiliation Name: Facility Operator
Affiliation Sub Type: NNN
Company: PROPERTY
Contact Title:
Contact Name: NONE
Address1:
Address2:
City:
State: NN
Zip Code:
Country Code: 001
Phone:
Phone Ext:
Email:
Fax:

190	1 of 1	ESE	0.22 / 1,176.97	631.22 / -16	FAMILY DOLLAR #4950 1185 GENESEE ST BUFFALO NY 14211-2207	RCRA VSQG
---------------------	--------	-----	--------------------	-----------------	---	-----------

EPA Handler ID: NYR000211292
Gen Status Universe: VSG
Contact Name: KEVIN STRAIGHT
Contact Address: PO BOX 1017, CHARLOTTE, NC, 28201, US
Contact Phone No and Ext: 704-708-1909
Contact Email: KSTRAIGHT@FAMILYDOLLAR.COM
Contact Country: US
County Name: ERIE
EPA Region: 02
Land Type: Private
Receive Date: 20140728
Location Latitude: 42.907449
Location Longitude: -78.826682

Violation/Evaluation Summary

Note: NO RECORDS: As of Nov 2022, there are no Compliance Monitoring and Enforcement (violation) records associated with this facility (EPA ID).

Handler Summary

Importer Activity: No
Mixed Waste Generator: No
Transporter Activity: No
Transfer Facility: No
Onsite Burner Exemption: No
Furnace Exemption: No
Underground Injection Activity: No
Commercial TSD: No
Used Oil Transporter: No
Used Oil Transfer Facility: No
Used Oil Processor: No
Used Oil Refiner: No
Used Oil Burner: No
Used Oil Market Burner: No
Used Oil Spec Marketer: No

Hazardous Waste Handler Details

Sequence No: 1
Receive Date: 20140728
Handler Name: FAMILY DOLLAR #4950

Map Key	Number of Records	Direction	Distance (mi/ft)	Elev/Diff (ft)	Site	DB
---------	-------------------	-----------	------------------	----------------	------	----

Federal Waste Generator Code: 3
Generator Code Description: Very Small Quantity Generator
Source Type: Notification

Waste Code Details

Hazardous Waste Code: D004
Waste Code Description: ARSENIC

Hazardous Waste Code: D007
Waste Code Description: CHROMIUM

Hazardous Waste Code: D009
Waste Code Description: MERCURY

Hazardous Waste Code: D011
Waste Code Description: SILVER

Hazardous Waste Code: D024
Waste Code Description: M-CRESOL

Hazardous Waste Code: U002
Waste Code Description: 2-PROPANONE (I) (OR) ACETONE (I)

Hazardous Waste Code: D001
Waste Code Description: IGNITABLE WASTE

Hazardous Waste Code: D005
Waste Code Description: BARIUM

Hazardous Waste Code: D008
Waste Code Description: LEAD

Hazardous Waste Code: D010
Waste Code Description: SELENIUM

Hazardous Waste Code: D016
Waste Code Description: 2,4-D (2,4-DICHLOROPHENOXYACETIC ACID)

Hazardous Waste Code: D035
Waste Code Description: METHYL ETHYL KETONE

Owner/Operator Details

Owner/Operator Ind: Current Owner	Street No: 295
Type: Private	Street 1: MAIN ST
Name: 6253 GROUP INC	Street 2:
Date Became Current: 20011015	City: BUFFALO
Date Ended Current:	State: NY
Phone: 716-854-0060	Country: US
Source Type: Notification	Zip Code: 14203-2219

Owner/Operator Ind: Current Operator	Street No:
Type: Private	Street 1:
Name: FAMILY DOLLAR STORES	Street 2:
Date Became Current: 20020228	City:
Date Ended Current:	State:
Phone:	Country: US
Source Type: Notification	Zip Code:

191	1 of 1	SSE	0.23 / 1,217.39	616.96 / -31	RADICE PAULA 187 STRAUSS AVE BUFFALO NY 14211	RCRA NON GEN
---------------------	--------	------------	----------------------------	-------------------------	--	-------------------------

EPA Handler ID: NYR000074815
Gen Status Universe: No Report

Map Key	Number of Records	Direction	Distance (mi/ft)	Elev/Diff (ft)	Site	DB
----------------	--------------------------	------------------	-------------------------	-----------------------	-------------	-----------

Contact Name: ELLEN SHAREEF
Contact Address: 82, LIVINGSTON ST, BUFFALO, NY, 14213, US
Contact Phone No and Ext: 716-852-3418
Contact Email:
Contact Country: US
County Name: ERIE
EPA Region: 02
Land Type:
Receive Date: 20070101
Location Latitude: 42.897876
Location Longitude: -78.840812

Violation/Evaluation Summary

Note: NO RECORDS: As of Nov 2022, there are no Compliance Monitoring and Enforcement (violation) records associated with this facility (EPA ID).

Handler Summary

Importer Activity: No
Mixed Waste Generator: No
Transporter Activity: No
Transfer Facility: No
Onsite Burner Exemption: No
Furnace Exemption: No
Underground Injection Activity: No
Commercial TSD: No
Used Oil Transporter: No
Used Oil Transfer Facility: No
Used Oil Processor: No
Used Oil Refiner: No
Used Oil Burner: No
Used Oil Market Burner: No
Used Oil Spec Marketer: No

Hazardous Waste Handler Details

Sequence No: 1
Receive Date: 20060101
Handler Name: RADICE PAULA
Source Type: Implementer
Federal Waste Generator Code: N
Generator Code Description: Not a Generator, Verified

Hazardous Waste Handler Details

Sequence No: 1
Receive Date: 19990809
Handler Name: RADICE PAULA
Source Type: Notification
Federal Waste Generator Code: 3
Generator Code Description: Very Small Quantity Generator

Waste Code Details

Hazardous Waste Code: D008
Waste Code Description: LEAD

Hazardous Waste Handler Details

Sequence No: 2
Receive Date: 20070101

Handler Name: RADICE PAULA
Source Type: Implementer
Federal Waste Generator Code: N
Generator Code Description: Not a Generator, Verified

Owner/Operator Details

Owner/Operator Ind:	Current Owner	Street No:	
Type:	Private	Street 1:	82 LIVINGSTON ST
Name:	PAUL RADICE	Street 2:	
Date Became Current:		City:	BUFFALO
Date Ended Current:		State:	NY
Phone:	716-886-7359	Country:	
Source Type:	Notification	Zip Code:	14213

Owner/Operator Ind:	Current Operator	Street No:	
Type:	Private	Street 1:	82 LIVINGSTON ST
Name:	PAUL RADICE	Street 2:	
Date Became Current:		City:	BUFFALO
Date Ended Current:		State:	NY
Phone:	716-886-7359	Country:	US
Source Type:	Implementer	Zip Code:	14213

Owner/Operator Ind:	Current Owner	Street No:	
Type:	Private	Street 1:	82 LIVINGSTON ST
Name:	PAUL RADICE	Street 2:	
Date Became Current:		City:	BUFFALO
Date Ended Current:		State:	NY
Phone:	716-886-7359	Country:	US
Source Type:	Implementer	Zip Code:	14213

Historical Handler Details

Receive Dt: 20060101
Generator Code Description: Not a Generator, Verified
Handler Name: RADICE PAULA

Receive Dt: 19990809
Generator Code Description: Very Small Quantity Generator
Handler Name: RADICE PAULA

192	1 of 1	WNW	0.23 / 1,227.06	633.11 / -14	Buffalo Nipple and Machine 335 Glenwood Avenue Buffalo (c) NY 14208-	ERP
---------------------	--------	------------	----------------------------	-------------------------	---	------------

Site Code:	58465	Site Code (Web):	B00082
HW Code:	B00082	Site Class (Web):	N
Site Class:	N	Address 1 (Web):	335 Glenwood Avenue
Site Address:	335 Glenwood Avenue	Address 2 (Web):	
City:	Buffalo (c)	Locality (Web):	Buffalo (c)
ZIP:	14208-	ZIP Code (Web):	14208-
County:	Erie	County (Web):	Erie
SWIS:	1502	X Coord (Web):	-78.85277674
Region:	9	Y Coord (Web):	42.91212184
Town:	Buffalo (c)	Latitude (Web):	
Acres:	1.000	Longitude (Web):	
Record Added:	2003-10-29 14:09:00	Program Desc:	ERP
Record Update:	2013-02-19 13:55:00	Source:	
Updated by:	MLDOSTER	Data Source:	
Latitude:	42.912121840	Address 1 (GIS):	335 Glenwood Avenue
Longitude:	-78.852776740	Address 2 (GIS):	
Program:	ERP	Locality (GIS):	Buffalo (c)
Site code (GIS):	B00082	ZIP code (GIS):	14208-
Site Class (GIS):	N	County (GIS):	Erie
Program (GIS):	ERP		
Site Name:	Buffalo Nipple and Machine		

Map Key	Number of Records	Direction	Distance (mi/ft)	Elev/Diff (ft)	Site	DB
---------	-------------------	-----------	------------------	----------------	------	----

Site Name (Web): Buffalo Nipple and Machine
Site Name (GIS): Buffalo Nipple and Machine
Site Class Desc:
Site Class Desc (Web): No Further Action at this Time: Sites are given a classification of "N" when:

- a. the investigation and evaluation of a Class P site results in a determination that contamination at the site does not warrant placing the site on the Registry or it is being addressed under a brownfield program;
- b. a site was in a brownfield program (BCP, ERP or VCP) or other non-Registry program, remediation was not completed, and the site did not otherwise qualify for listing on the Registry. As an example, this occurs when a volunteer begins a brownfield project and then for economic or other reasons, determines they cannot complete the work and the brownfield project is terminated. If the contamination at the brownfield site qualifies it for placement on the Registry, the Department acts to do so. If the site re-enters a brownfield program, it can be reclassified to Class A (active) to indicate that work has recommenced;
- c. a site was identified simply as the location(s) where a drum(s) or other discrete waste was at one time present and subsequently removed by DEC or others and, based on the resulting conditions, no need for additional work was apparent; or
- d. an application to the BCP, ERP or VCP was submitted, and was then withdrawn or terminated before any actions were taken to investigate or remediate the site.

Assess DOH:
Description:

City of Buffalo applied to NYS Environmental Restoration Program in October 1997 to investigate the property. The City withdrew the application in February 1999. No further information on site is available.

Assessment:

Environmental Remediation

Contaminants:
Operable Unit: 1

193	1 of 5	NE	0.24 / 1,250.41	646.05 / -1	WESTERN NY WORKFORCE TRAINING CENTER 683 NORTHLAND AVENUE BUFFALO NY 14211	AST
---------------------	--------	----	--------------------	----------------	---	-----

Site ID:	51857	Expiry:	N/A
Site Status:	Unregulated/Closed	County:	Erie
Program No:	9-002607	UTM X:	187041.86449
Program Type Code:	PBS	UTM Y:	4758851.50257
Program Type Desc:	Petroleum Bulk Storage Program		
Site Type:	Manufacturing (Other than Chemical)/Processing		

Tank Information

Prog No:	9-002607	UDC Ind:	0
Tank ID:	169921	Red Tag Start Date:	
Tank No:	11	Red Tag End Date:	
Tank Status:	3	Tank Last Test:	
Tank Status Desc:	Closed - Removed	Tank Next Test Due:	
Tank Type:	01	Test Method:	-
Tank Type Desc:	Steel/Carbon Steel/Iron	Line Last Test Due:	
Install Date:	05/01/1990	Next Line Test Due:	
Close Date:	09/09/2018	Line Test Method:	-
Tk Out of Serv Dt:		Class A Operator:	
Capacity (Gal):	6000	Class B Operator:	
Registered:	True	Modified by:	MJGRIFFI
Tank Model:		Last Modified:	05/09/2022
Pipe Model:			
Tank Location:	6		
Tank Location Desc:	Aboveground in Subterranean Vault w/ access for inspections		
Category:	2		
Category Desc:	Category 2 means a tank which was installed from December 27, 1986 through October 11, 2015		

Map Key	Number of Records	Direction	Distance (mi/ft)	Elev/Diff (ft)	Site	DB
----------------	--------------------------	------------------	-------------------------	-----------------------	-------------	-----------

Subpart: 4
Subpart Desc: Subpart 4 contains requirements for ASTs (aboveground storage tanks).
Tank Owner Name:
Tank Owner Address:

Material Information

Material Name: other
Percent: 100.00

Equipment Information

Equipment: G04
Code Name: Double-Walled (Underground)
Type: Tank Secondary Containment

Equipment: I04
Code Name: Product Level Gauge (A/G)
Type: Overfill

Equipment: J02
Code Name: Suction Dispenser
Type: Dispenser

Equipment: F00
Code Name: None
Type: Pipe External Protection

Equipment: A00
Code Name: None
Type: Tank Internal Protection

Equipment: B01
Code Name: Painted/Asphalt Coating
Type: Tank External Protection

Equipment: C01
Code Name: Aboveground
Type: Pipe Location

Equipment: I02
Code Name: High Level Alarm
Type: Overfill

Equipment: L09
Code Name: Exempt Suction Piping
Type: Piping Leak Detection

Equipment: H01
Code Name: Interstitial - Electronic Monitoring
Type: Tank Leak Detection

Equipment: G03
Code Name: Vault (w/o access)
Type: Tank Secondary Containment

Equipment: D01
Code Name: Steel/Carbon Steel/Iron
Type: Pipe Type

Affiliation Information

Affiliation Type: 11
Affiliation Name: Emergency Contact
Affiliation Sub Type: NNN

Map Key	Number of Records	Direction	Distance (mi/ft)	Elev/Diff (ft)	Site	DB
Company:		683 NORTHLAND LLC				
Contact Title:						
Contact Name:		PETER CAMMARATA				
Address1:						
Address2:						
City:						
State:		NN				
Zip Code:						
Country Code:		999				
Phone:		(716) 856-6525				
Phone Ext:						
Email:						
Fax:						
Affiliation Type:		07				
Affiliation Name:		Mail Contact				
Affiliation Sub Type:		E				
Company:		BUFFALO URBAN DEVELOPMENT CORP.				
Contact Title:		PRESIDENT				
Contact Name:		PETER CAMMARATA				
Address1:		95 PERRY ST.				
Address2:		SUITE404				
City:		BUFFALO				
State:		NY				
Zip Code:		14203				
Country Code:		001				
Phone:		(716) 856-6525				
Phone Ext:						
Email:		PCAMMARATA@BUFFALOURBANDEVELOPMENT.COM				
Fax:						
Affiliation Type:		01				
Affiliation Name:		Facility Owner				
Affiliation Sub Type:		E				
Company:		683 NORTHLAND LLC				
Contact Title:		PRESIDENT				
Contact Name:		PETER CAMMARATA				
Address1:		95 PERRY ST.				
Address2:						
City:		BUFFALO				
State:		NY				
Zip Code:		14203				
Country Code:		001				
Phone:		(716) 877-7100				
Phone Ext:						
Email:		PCAMMARATA@BUFFALOURBANDEVELOPMENT.COM				
Fax:						
Affiliation Type:		04				
Affiliation Name:		Facility Operator				
Affiliation Sub Type:		NNN				
Company:		NORTHLAND EAST LLC				
Contact Title:						
Contact Name:		683 NORTHLAND LLC				
Address1:						
Address2:						
City:						
State:		NN				
Zip Code:						
Country Code:		001				
Phone:		(716) 856-6525				
Phone Ext:						
Email:						
Fax:						

Map Key	Number of Records	Direction	Distance (mi/ft)	Elev/Diff (ft)	Site	DB
---------	-------------------	-----------	------------------	----------------	------	----

BUFFALO NY 14211

Site ID:	51857	Expiry:	N/A
Site Status:	Unregulated/Closed	County:	Erie
Program No:	9-002607	UTM X:	187041.86449
Program Type Code:	PBS	UTM Y:	4758851.50257
Program Type Desc:	Petroleum Bulk Storage Program		
Site Type:	Manufacturing (Other than Chemical)/Processing		

Tank Information

Prog No:	9-002607	UDC Ind:	0
Tank ID:	160021	Red Tag Start Date:	
Tank No:	10	Red Tag End Date:	
Tank Status:	3	Tank Last Test:	
Tank Status Desc:	Closed - Removed	Tank Next Test Due:	
Tank Type:	01	Test Method:	-
Tank Type Desc:	Steel/Carbon Steel/Iron	Date Tested:	
Install Date:	06/01/1940	Next Test:	
Close Date:	06/25/1990	Line Last Test Due:	
Tk Out of Serv Dt:		Next Line Test Due:	
Capacity (Gal):	10000	Line Test Method:	-
Registered:	True	Modified by:	MJGRIFFI
Tank Model:		Last Modified:	05/09/2022
Pipe Model:			
Tank Location:	5		
Tank Location Desc:	Underground		
Category:	1		
Category Desc:	Category 1 means a tank which was installed before December 27, 1986		
Subpart:			
Subpart Desc:			
Class A Operator:			
Class B Operator:			
Tank Owner Name:			
Tank Owner Address:			

Material Information

Material Name:	other
Percent:	100.00

Equipment Information

Equipment:	G00
Code Name:	None
Type:	Tank Secondary Containment

Equipment:	B00
Code Name:	None
Type:	Tank External Protection

Equipment:	H00
Code Name:	None
Type:	Tank Leak Detection

Equipment:	I00
Code Name:	None
Type:	Overfill

Equipment:	D00
Code Name:	No Piping
Type:	Pipe Type

Equipment:	F00
Code Name:	None

Map Key	Number of Records	Direction	Distance (mi/ft)	Elev/Diff (ft)	Site	DB
---------	-------------------	-----------	------------------	----------------	------	----

Type: Pipe External Protection

Equipment: C00
Code Name: No Piping
Type: Pipe Location

Equipment: J02
Code Name: Suction Dispenser
Type: Dispenser

Equipment: A00
Code Name: None
Type: Tank Internal Protection

Tank Information

Prog No:	9-002607	UDC Ind:	0
Tank ID:	160019	Red Tag Start Date:	
Tank No:	7	Red Tag End Date:	
Tank Status:	3	Tank Last Test:	
Tank Status Desc:	Closed - Removed	Tank Next Test Due:	
Tank Type:	01	Test Method:	-
Tank Type Desc:	Steel/Carbon Steel/Iron	Date Tested:	
Install Date:	07/01/1981	Next Test:	
Close Date:	09/09/2018	Line Last Test Due:	
Tk Out of Serv Dt:		Next Line Test Due:	
Capacity (Gal):	1800	Line Test Method:	-
Registered:	True	Modified by:	MJGRIFFI
Tank Model:		Last Modified:	05/09/2022
Pipe Model:			
Tank Location:	5		
Tank Location Desc:	Underground		
Category:	1		
Category Desc:	Category 1 means a tank which was installed before December 27, 1986		
Subpart:	2		
Subpart Desc:	Subpart 2 contains requirements for USTs (underground storage tanks) subject to EPA UST regulations and DEC requirements.		
Class A Operator:			
Class B Operator:			
Tank Owner Name:			
Tank Owner Address:			

Material Information

Material Name: other
Percent: 100.00

Equipment Information

Equipment: G00
Code Name: None
Type: Tank Secondary Containment

Equipment: B00
Code Name: None
Type: Tank External Protection

Equipment: A00
Code Name: None
Type: Tank Internal Protection

Equipment: F00
Code Name: None
Type: Pipe External Protection

Equipment: H04

Code Name: Groundwater Well
Type: Tank Leak Detection

Equipment: D01
Code Name: Steel/Carbon Steel/Iron
Type: Pipe Type

Equipment: J02
Code Name: Suction Dispenser
Type: Dispenser

Equipment: C00
Code Name: No Piping
Type: Pipe Location

Equipment: I04
Code Name: Product Level Gauge (A/G)
Type: Overfill

Tank Information

Prog No:	9-002607	UDC Ind:	0
Tank ID:	160013	Red Tag Start Date:	
Tank No:	1	Red Tag End Date:	
Tank Status:	3	Tank Last Test:	
Tank Status Desc:	Closed - Removed	Tank Next Test Due:	
Tank Type:	01	Test Method:	-
Tank Type Desc:	Steel/Carbon Steel/Iron	Date Tested:	
Install Date:	08/01/1954	Next Test:	
Close Date:	09/13/2018	Line Last Test Due:	
Tk Out of Serv Dt:		Next Line Test Due:	
Capacity (Gal):	23380	Line Test Method:	-
Registered:	True	Modified by:	MJGRIFFI
Tank Model:		Last Modified:	05/09/2022
Pipe Model:			
Tank Location:	5		
Tank Location Desc:	Underground		
Category:	1		
Category Desc:	Category 1 means a tank which was installed before December 27, 1986		
Subpart:	3		
Subpart Desc:	Subpart 3 contains requirements for USTs subject to just DEC requirements (primary example is tanks storing heating oil for on-premises consumption).		
Class A Operator:			
Class B Operator:			
Tank Owner Name:			
Tank Owner Address:			

Material Information

Material Name: #6 fuel oil (on-site consumption)
Percent: 100.00

Equipment Information

Equipment: L09
Code Name: Exempt Suction Piping
Type: Piping Leak Detection

Equipment: B00
Code Name: None
Type: Tank External Protection

Equipment: C00
Code Name: No Piping
Type: Pipe Location

Map Key	Number of Records	Direction	Distance (mi/ft)	Elev/Diff (ft)	Site	DB
Equipment:		J02				
Code Name:		Suction Dispenser				
Type:		Dispenser				
Equipment:		A00				
Code Name:		None				
Type:		Tank Internal Protection				
Equipment:		H00				
Code Name:		None				
Type:		Tank Leak Detection				
Equipment:		I04				
Code Name:		Product Level Gauge (A/G)				
Type:		Overfill				
Equipment:		F00				
Code Name:		None				
Type:		Pipe External Protection				
Equipment:		D01				
Code Name:		Steel/Carbon Steel/Iron				
Type:		Pipe Type				
Equipment:		G00				
Code Name:		None				
Type:		Tank Secondary Containment				

Tank Information

Prog No:	9-002607	UDC Ind:	1
Tank ID:	160016	Red Tag Start Date:	
Tank No:	4	Red Tag End Date:	
Tank Status:	3	Tank Last Test:	
Tank Status Desc:	Closed - Removed	Tank Next Test Due:	
Tank Type:	01	Test Method:	NN
Tank Type Desc:	Steel/Carbon Steel/Iron	Date Tested:	
Install Date:	07/01/1947	Next Test:	
Close Date:	01/01/1990	Line Last Test Due:	
Tk Out of Serv Dt:		Next Line Test Due:	
Capacity (Gal):	1000	Line Test Method:	
Registered:	True	Modified by:	MJGRIFFI
Tank Model:		Last Modified:	05/09/2022
Pipe Model:			
Tank Location:	5		
Tank Location Desc:	Underground		
Category:	1		
Category Desc:	Category 1 means a tank which was installed before December 27, 1986		
Subpart:			
Subpart Desc:			
Class A Operator:			
Class B Operator:			
Tank Owner Name:			
Tank Owner Address:			

Material Information

Material Name:	gasoline
Percent:	100.00

Equipment Information

Equipment:	A00
Code Name:	None
Type:	Tank Internal Protection

<i>Map Key</i>	<i>Number of Records</i>	<i>Direction</i>	<i>Distance (mi/ft)</i>	<i>Elev/Diff (ft)</i>	<i>Site</i>	<i>DB</i>
----------------	--------------------------	------------------	-------------------------	-----------------------	-------------	-----------

Equipment: F00
Code Name: None
Type: Pipe External Protection

Equipment: H00
Code Name: None
Type: Tank Leak Detection

Equipment: J02
Code Name: Suction Dispenser
Type: Dispenser

Equipment: B00
Code Name: None
Type: Tank External Protection

Equipment: I00
Code Name: None
Type: Overfill

Equipment: C00
Code Name: No Piping
Type: Pipe Location

Equipment: D01
Code Name: Steel/Carbon Steel/Iron
Type: Pipe Type

Equipment: G00
Code Name: None
Type: Tank Secondary Containment

Tank Information

Prog No:	9-002607	UDC Ind:	0
Tank ID:	160020	Red Tag Start Date:	
Tank No:	8	Red Tag End Date:	
Tank Status:	3	Tank Last Test:	
Tank Status Desc:	Closed - Removed	Tank Next Test Due:	
Tank Type:	01	Test Method:	-
Tank Type Desc:	Steel/Carbon Steel/Iron	Date Tested:	
Install Date:	07/01/1981	Next Test:	
Close Date:	09/09/2018	Line Last Test Due:	
Tk Out of Serv Dt:		Next Line Test Due:	
Capacity (Gal):	1800	Line Test Method:	-
Registered:	True	Modified by:	MJGRIFFI
Tank Model:		Last Modified:	05/09/2022
Pipe Model:			
Tank Location:	5		
Tank Location Desc:	Underground		
Category:	1		
Category Desc:	Category 1 means a tank which was installed before December 27, 1986		
Subpart:	2		
Subpart Desc:	Subpart 2 contains requirements for USTs (underground storage tanks) subject to EPA UST regulations and DEC requirements.		
Class A Operator:			
Class B Operator:			
Tank Owner Name:			
Tank Owner Address:			

Material Information

Material Name: other
Percent: 100.00

Map Key	Number of Records	Direction	Distance (mi/ft)	Elev/Diff (ft)	Site	DB
----------------	--------------------------	------------------	-------------------------	-----------------------	-------------	-----------

Equipment Information

Equipment:	F00
Code Name:	None
Type:	Pipe External Protection
Equipment:	G00
Code Name:	None
Type:	Tank Secondary Containment
Equipment:	I04
Code Name:	Product Level Gauge (A/G)
Type:	Overfill
Equipment:	A00
Code Name:	None
Type:	Tank Internal Protection
Equipment:	J02
Code Name:	Suction Dispenser
Type:	Dispenser
Equipment:	C00
Code Name:	No Piping
Type:	Pipe Location
Equipment:	B00
Code Name:	None
Type:	Tank External Protection
Equipment:	H04
Code Name:	Groundwater Well
Type:	Tank Leak Detection
Equipment:	D01
Code Name:	Steel/Carbon Steel/Iron
Type:	Pipe Type

Tank Information

Prog No:	9-002607	UDC Ind:	1
Tank ID:	160017	Red Tag Start Date:	
Tank No:	5	Red Tag End Date:	
Tank Status:	3	Tank Last Test:	
Tank Status Desc:	Closed - Removed	Tank Next Test Due:	
Tank Type:	01	Test Method:	NN
Tank Type Desc:	Steel/Carbon Steel/Iron	Date Tested:	
Install Date:	05/01/1969	Next Test:	
Close Date:	01/01/1990	Line Last Test Due:	
Tk Out of Serv Dt:		Next Line Test Due:	
Capacity (Gal):	1000	Line Test Method:	
Registered:	True	Modified by:	MJGRIFFI
Tank Model:		Last Modified:	05/09/2022
Pipe Model:			
Tank Location:	5		
Tank Location Desc:	Underground		
Category:	1		
Category Desc:	Category 1 means a tank which was installed before December 27, 1986		
Subpart:			
Subpart Desc:			
Class A Operator:			
Class B Operator:			
Tank Owner Name:			
Tank Owner Address:			

Material Information

Map Key	Number of Records	Direction	Distance (mi/ft)	Elev/Diff (ft)	Site	DB
----------------	--------------------------	------------------	-------------------------	-----------------------	-------------	-----------

Material Name: gasoline
Percent: 100.00

Equipment Information

Equipment: G00
Code Name: None
Type: Tank Secondary Containment

Equipment: I00
Code Name: None
Type: Overfill

Equipment: B00
Code Name: None
Type: Tank External Protection

Equipment: D01
Code Name: Steel/Carbon Steel/Iron
Type: Pipe Type

Equipment: H00
Code Name: None
Type: Tank Leak Detection

Equipment: C00
Code Name: No Piping
Type: Pipe Location

Equipment: F00
Code Name: None
Type: Pipe External Protection

Equipment: J02
Code Name: Suction Dispenser
Type: Dispenser

Equipment: A00
Code Name: None
Type: Tank Internal Protection

Tank Information

Prog No: 9-002607
Tank ID: 160014
Tank No: 2
Tank Status: 3
Tank Status Desc: Closed - Removed
Tank Type: 01
Tank Type Desc: Steel/Carbon Steel/Iron
Install Date: 08/01/1954
Close Date: 09/14/2018
Tk Out of Serv Dt:
Capacity (Gal): 23380
Registered: True
Tank Model:
Pipe Model:
Tank Location: 5
Tank Location Desc: Underground
Category: 1
Category Desc: Category 1 means a tank which was installed before December 27, 1986
Subpart: 3
Subpart Desc: Subpart 3 contains requirements for USTs subject to just DEC requirements (primary example is tanks storing heating oil for on-premises consumption).

UDC Ind: 0
Red Tag Start Date:
Red Tag End Date:
Tank Last Test:
Tank Next Test Due:
Test Method: -
Date Tested:
Next Test:
Line Last Test Due:
Next Line Test Due:
Line Test Method: -
Modified by: MJGRIFFI
Last Modified: 05/09/2022

Class A Operator:
Class B Operator:

Map Key	Number of Records	Direction	Distance (mi/ft)	Elev/Diff (ft)	Site	DB
---------	-------------------	-----------	------------------	----------------	------	----

Tank Owner Name:
 Tank Owner Address:

Material Information

Material Name: #6 fuel oil (on-site consumption)
 Percent: 100.00

Equipment Information

Equipment: F00
 Code Name: None
 Type: Pipe External Protection

Equipment: J02
 Code Name: Suction Dispenser
 Type: Dispenser

Equipment: G00
 Code Name: None
 Type: Tank Secondary Containment

Equipment: L09
 Code Name: Exempt Suction Piping
 Type: Piping Leak Detection

Equipment: B00
 Code Name: None
 Type: Tank External Protection

Equipment: H00
 Code Name: None
 Type: Tank Leak Detection

Equipment: D01
 Code Name: Steel/Carbon Steel/Iron
 Type: Pipe Type

Equipment: C00
 Code Name: No Piping
 Type: Pipe Location

Equipment: I04
 Code Name: Product Level Gauge (A/G)
 Type: Overfill

Equipment: A00
 Code Name: None
 Type: Tank Internal Protection

Tank Information

Prog No:	9-002607	UDC Ind:	1
Tank ID:	160018	Red Tag Start Date:	
Tank No:	6	Red Tag End Date:	
Tank Status:	3	Tank Last Test:	
Tank Status Desc:	Closed - Removed	Tank Next Test Due:	
Tank Type:	01	Test Method:	NN
Tank Type Desc:	Steel/Carbon Steel/Iron	Date Tested:	
Install Date:	06/01/1979	Next Test:	
Close Date:	01/01/1990	Line Last Test Due:	
Tk Out of Serv Dt:		Next Line Test Due:	
Capacity (Gal):	1000	Line Test Method:	
Registered:	True	Modified by:	MJGRIFFI
Tank Model:		Last Modified:	05/09/2022

Map Key	Number of Records	Direction	Distance (mi/ft)	Elev/Diff (ft)	Site	DB
----------------	--------------------------	------------------	-------------------------	-----------------------	-------------	-----------

Pipe Model:
Tank Location: 5
Tank Location Desc: Underground
Category: 1
Category Desc: Category 1 means a tank which was installed before December 27, 1986
Subpart:
Subpart Desc:
Class A Operator:
Class B Operator:
Tank Owner Name:
Tank Owner Address:

Material Information

Material Name: diesel
Percent: 100.00

Equipment Information

Equipment: I00
Code Name: None
Type: Overfill

Equipment: G00
Code Name: None
Type: Tank Secondary Containment

Equipment: A00
Code Name: None
Type: Tank Internal Protection

Equipment: D01
Code Name: Steel/Carbon Steel/Iron
Type: Pipe Type

Equipment: F00
Code Name: None
Type: Pipe External Protection

Equipment: H00
Code Name: None
Type: Tank Leak Detection

Equipment: B00
Code Name: None
Type: Tank External Protection

Equipment: J02
Code Name: Suction Dispenser
Type: Dispenser

Equipment: C00
Code Name: No Piping
Type: Pipe Location

Tank Information

Prog No: 9-002607	UDC Ind: 0
Tank ID: 160015	Red Tag Start Date:
Tank No: 3	Red Tag End Date:
Tank Status: 3	Tank Last Test:
Tank Status Desc: Closed - Removed	Tank Next Test Due:
Tank Type: 01	Test Method: -
Tank Type Desc: Steel/Carbon Steel/Iron	Date Tested:
Install Date: 08/01/1954	Next Test:

Map Key	Number of Records	Direction	Distance (mi/ft)	Elev/Diff (ft)	Site	DB
---------	-------------------	-----------	------------------	----------------	------	----

Close Date:	09/17/2018				Line Last Test Due:	
Tk Out of Serv Dt:					Next Line Test Due:	
Capacity (Gal):	23380				Line Test Method:	-
Registered:	True				Modified by:	MJGRIFFI
Tank Model:					Last Modified:	05/09/2022
Pipe Model:						
Tank Location:	5					
Tank Location Desc:	Underground					
Category:	1					
Category Desc:	Category 1 means a tank which was installed before December 27, 1986					
Subpart:	3					
Subpart Desc:	Subpart 3 contains requirements for USTs subject to just DEC requirements (primary example is tanks storing heating oil for on-premises consumption).					
Class A Operator:						
Class B Operator:						
Tank Owner Name:						
Tank Owner Address:						

Material Information

Material Name:	#6 fuel oil (on-site consumption)
Percent:	100.00

Equipment Information

Equipment:	J02
Code Name:	Suction Dispenser
Type:	Dispenser
Equipment:	B00
Code Name:	None
Type:	Tank External Protection
Equipment:	F00
Code Name:	None
Type:	Pipe External Protection
Equipment:	L09
Code Name:	Exempt Suction Piping
Type:	Piping Leak Detection
Equipment:	D01
Code Name:	Steel/Carbon Steel/Iron
Type:	Pipe Type
Equipment:	H00
Code Name:	None
Type:	Tank Leak Detection
Equipment:	G00
Code Name:	None
Type:	Tank Secondary Containment
Equipment:	A00
Code Name:	None
Type:	Tank Internal Protection
Equipment:	C00
Code Name:	No Piping
Type:	Pipe Location
Equipment:	I04
Code Name:	Product Level Gauge (A/G)
Type:	Overfill

Affiliation Information

<i>Map Key</i>	<i>Number of Records</i>	<i>Direction</i>	<i>Distance (mi/ft)</i>	<i>Elev/Diff (ft)</i>	<i>Site</i>	<i>DB</i>
Affiliation Type:		04				
Affiliation Name:		Facility Operator				
Affiliation Sub Type:		NNN				
Company:		NORTHLAND EAST LLC				
Contact Title:						
Contact Name:		683 NORTHLAND LLC				
Address1:						
Address2:						
City:						
State:		NN				
Zip Code:						
Country Code:		001				
Phone:		(716) 856-6525				
Phone Ext:						
Email:						
Fax:						
Affiliation Type:		11				
Affiliation Name:		Emergency Contact				
Affiliation Sub Type:		NNN				
Company:		683 NORTHLAND LLC				
Contact Title:						
Contact Name:		PETER CAMMARATA				
Address1:						
Address2:						
City:						
State:		NN				
Zip Code:						
Country Code:		999				
Phone:		(716) 856-6525				
Phone Ext:						
Email:						
Fax:						
Affiliation Type:		01				
Affiliation Name:		Facility Owner				
Affiliation Sub Type:		E				
Company:		683 NORTHLAND LLC				
Contact Title:		PRESIDENT				
Contact Name:		PETER CAMMARATA				
Address1:		95 PERRY ST.				
Address2:						
City:		BUFFALO				
State:		NY				
Zip Code:		14203				
Country Code:		001				
Phone:		(716) 877-7100				
Phone Ext:						
Email:		PCAMMARATA@BUFFALOUBANDEVELOPMENT.COM				
Fax:						
Affiliation Type:		07				
Affiliation Name:		Mail Contact				
Affiliation Sub Type:		E				
Company:		BUFFALO URBAN DEVELOPMENT CORP.				
Contact Title:		PRESIDENT				
Contact Name:		PETER CAMMARATA				
Address1:		95 PERRY ST.				
Address2:		SUITE404				
City:		BUFFALO				
State:		NY				
Zip Code:		14203				
Country Code:		001				
Phone:		(716) 856-6525				
Phone Ext:						
Email:		PCAMMARATA@BUFFALOUBANDEVELOPMENT.COM				
Fax:						

Map Key	Number of Records	Direction	Distance (mi/ft)	Elev/Diff (ft)	Site	DB
193	3 of 5	NE	0.24 / 1,250.41	646.05 / -1	683 NORTHLAND LLC 683 NORTHLAND AVE BUFFALO NY 14211	RCRA NON GEN

EPA Handler ID: NYR000232587
Gen Status Universe: No Report
Contact Name: JASON J COLVIN
Contact Address: 690, DELAWARE AVE, BUFFALO, NY, 14209, US
Contact Phone No and Ext: 716-882-5476 448
Contact Email: COLVINJ@LIRO.COM
Contact Country: US
County Name: ERIE
EPA Region: 02
Land Type: Municipal
Receive Date: 20180813
Location Latitude:
Location Longitude:

Violation/Evaluation Summary

Note: NO RECORDS: As of Nov 2022, there are no Compliance Monitoring and Enforcement (violation) records associated with this facility (EPA ID).

Handler Summary

Importer Activity: No
Mixed Waste Generator: No
Transporter Activity: No
Transfer Facility: No
Onsite Burner Exemption: No
Furnace Exemption: No
Underground Injection Activity: No
Commercial TSD: No
Used Oil Transporter: No
Used Oil Transfer Facility: No
Used Oil Processor: No
Used Oil Refiner: No
Used Oil Burner: No
Used Oil Market Burner: No
Used Oil Spec Marketer: No

Hazardous Waste Handler Details

Sequence No: 1
Receive Date: 20180813
Handler Name: 683 NORTHLAND LLC
Source Type: Implementer
Federal Waste Generator Code: N
Generator Code Description: Not a Generator, Verified

Waste Code Details

Hazardous Waste Code: D008
Waste Code Description: LEAD

Hazardous Waste Code: B005
Waste Code Description: PCB articles, other than transformers, that contain 500 ppm or greater of PCBs, excluding small capacitors.

Hazardous Waste Code: B007
Waste Code Description: Other PCB wastes, including contaminated soil, solids, sludges, clothing, rags and dredge material.

Hazardous Waste Handler Details

Map Key	Number of Records	Direction	Distance (mi/ft)	Elev/Diff (ft)	Site	DB
---------	-------------------	-----------	------------------	----------------	------	----

Sequence No: 1
Receive Date: 20170713
Handler Name: 683 NORTHLAND LLC
Source Type: Temporary
Federal Waste Generator Code: 1
Generator Code Description: Large Quantity Generator

Waste Code Details

Hazardous Waste Code: D008
Waste Code Description: LEAD

Hazardous Waste Code: B005
Waste Code Description: PCB articles, other than transformers, that contain 500 ppm or greater of PCBs, excluding small capacitors.

Hazardous Waste Code: B007
Waste Code Description: Other PCB wastes, including contaminated soil, solids, sludges, clothing, rags and dredge material.

Owner/Operator Details

Owner/Operator Ind: Current Owner	Street No: 95
Type: Municipal	Street 1: PERRY ST
Name: 683 NORTHLAND LLC	Street 2:
Date Became Current: 20161219	City: BUFFALO
Date Ended Current:	State: NY
Phone: 716-362-8361	Country: US
Source Type: Implementer	Zip Code: 14203

Owner/Operator Ind: Current Owner	Street No: 95
Type: Municipal	Street 1: PERRY ST
Name: 683 NORTHLAND LLC	Street 2:
Date Became Current: 20161219	City: BUFFALO
Date Ended Current:	State: NY
Phone: 716-362-8361	Country: US
Source Type: Temporary	Zip Code: 14203

Owner/Operator Ind: Current Operator	Street No: 95
Type: Municipal	Street 1: PERRY ST
Name: 683 NORTHLAND LLC	Street 2:
Date Became Current: 20161219	City: BUFFALO
Date Ended Current:	State: NY
Phone: 716-362-8361	Country: US
Source Type: Implementer	Zip Code: 14203

Owner/Operator Ind: Current Operator	Street No: 95
Type: Municipal	Street 1: PERRY ST
Name: 683 NORTHLAND LLC	Street 2:
Date Became Current: 20161219	City: BUFFALO
Date Ended Current:	State: NY
Phone: 716-362-8361	Country: US
Source Type: Temporary	Zip Code: 14203

Historical Handler Details

Receive Dt: 20170713
Generator Code Description: Large Quantity Generator
Handler Name: 683 NORTHLAND LLC

[193](#)

4 of 5

NE

0.24 /
1,250.41

646.05 /
-1

NORTHLAND 2
683 Northland Ave
Buffalo NY 14211

ALT FUELS

Fuel Type Code: ELEC: Electric
Station Phone: 888-758-4389

ID: 162269
Updated at: 2022-10-10 00:53:30 UTC

Map Key	Number of Records	Direction	Distance (mi/ft)	Elev/Diff (ft)	Site	DB
Expected Date: BD Blends: NG Fill Type Code: NG PSI: Federal Agency ID: Open Date: 2020-06-12 NG Vehicle Class: LPG Primary: E85 Blender Pump: NG Fill Type Desc: Hydrogen is Retail: Federal Agency: Facility Type: Dt Last Confirmed: 2022-10-10 Restricted Access: Fed Agency Name: Hydrogen Status Link: Status: Open: The station is open. Owner Type Desc: E85 Blender Pump Desc: NG Vehicle Class Desc: Geocode Status Desc: The location is from a real GPS readout at the station. LPG Primary Desc: E85 Other Ethanol Blends: EV Pricing: EV Pricing French: EV on Site Renewable Source: Intersection Directions:					CNG Dispenser No: CNG Site Renew Src: CNG Tot Compr Cap: CNG Storage Cap: CNG Fill Type Code: CNG PSI: CNG Vehicle Class: LNG Site Renew Src: LNG Vehicle Class: LPG Nozzle Types: Hydrogen Pressures: Hydrogen Standards: Latitude: 42.917819 Longitude: -78.834371	

193	5 of 5	NE	0.24 / 1,250.41	646.05 / -1	NORTHLAND 1 683 Northland Ave Buffalo NY 14211	ALT FUELS
Fuel Type Code: ELEC: Electric Station Phone: 888-758-4389 Expected Date: BD Blends: NG Fill Type Code: NG PSI: Federal Agency ID: Open Date: 2021-01-27 NG Vehicle Class: LPG Primary: E85 Blender Pump: NG Fill Type Desc: Hydrogen is Retail: Federal Agency: Facility Type: Dt Last Confirmed: 2022-10-10 Restricted Access: Fed Agency Name: Hydrogen Status Link: Status: Open: The station is open. Owner Type Desc: E85 Blender Pump Desc: NG Vehicle Class Desc: Geocode Status Desc: The location is from a real GPS readout at the station. LPG Primary Desc: E85 Other Ethanol Blends: EV Pricing: EV Pricing French: EV on Site Renewable Source: Intersection Directions:					ID: 180126 Updated at: 2022-10-10 00:53:27 UTC CNG Dispenser No: CNG Site Renew Src: CNG Tot Compr Cap: CNG Storage Cap: CNG Fill Type Code: CNG PSI: CNG Vehicle Class: LNG Site Renew Src: LNG Vehicle Class: LPG Nozzle Types: Hydrogen Pressures: Hydrogen Standards: Latitude: 42.91782 Longitude: -78.83437	

Map Key	Number of Records	Direction	Distance (mi/ft)	Elev/Diff (ft)	Site	DB
194	1 of 3	NE	0.24 / 1,261.72	641.77 / -6	Western New York Workforce Training Center 665 and 683 Northland Avenue Buffalo NY 14211	BROWNFIELDS

Site Code:	533504	Site Code (Web):	C915310
HW Code:	C915310	Site Class (Web):	C
Site Class:	C	Address 1 (Web):	665 and 683 Northland Avenue
Site Address:	665 and 683 Northland Avenue	Address 2 (Web):	
City:	Buffalo	Locality (Web):	Buffalo
ZIP:	14211	ZIP Code (Web):	14211
County:	Erie	County (Web):	Erie
SWIS:	1502	X Coord (Web):	-78.83468333
Region:	9	Y Coord (Web):	42.91822778
Town:	Buffalo (c)	Latitude (Web):	
Acres:	8.548	Longitude (Web):	
Record Added:	2016-10-12 16:42:00	Program:	BCP
Record Update:	2021-07-27 10:32:00	Address1 (GIS):	665 and 683 Northland Avenue
Updated by:	AECAPRIO	Address2 (GIS):	
Latitude:	42.918227778	Locality (GIS):	Buffalo
Longitude:	-78.834683333	Zipcode (GIS):	14211
Program Desc:	BCP	County (GIS):	Erie
Site code (GIS):	C915310	Program (GIS):	BCP
Site Class (GIS):	C		

Data Source:

Site Name: Western New York Workforce Training Center
Site Name (Web): Western New York Workforce Training Center
Site name (GIS): Western New York Workforce Training Center
Site Class Desc (Web): Complete: The classification used for sites where the Department has determined that remediation has been satisfactorily completed under a remedial program (i. e., State Superfund, Brownfield Cleanup Program, Environmental Restoration Program, Voluntary Cleanup Program, and RCRA Corrective Action Program). State Superfund (Registry) sites must have completed all active operation, maintenance, or monitoring requirements before they can be delisted and made class C. Non-registry sites may be made a class C after successful completion of all required construction or after a no further action remedy has been selected by the Department. These sites will be issued a Certificate of Completion (COC), but may still require ongoing maintenance and periodic certification of institutional/engineering controls (IC/ECs).

Site Class Desc:

Assess DOH: Measures are in place to properly manage human exposures to residual site contaminants.

Description:

Location: The Western New York Workforce Training Center is an 8.548-acre site located in an urban area at 683 Northland Avenue in the City of Buffalo, Erie County. The site is bounded by Northland Avenue to the north, a railroad spur to the south and commercial/industrial properties to the east and west. **Site Features:** The site is mostly flat and includes an approximately 235,000 square foot building complex. The building complex consists of a four-story office area along Northland Avenue, a series of connecting manufacturing spaces, and a detached one-story garage. Areas not covered by buildings are either paved or covered by grass and other small vegetation. **Current Zoning and Land Use:** The site and adjacent parcels are zoned for industrial use. The site is partially redeveloped as the WNY Workforce Training Center in the northern portion of the building, with portion of the remaining building occupied by Buffalo Manufacturing Works. The surrounding area includes commercial, industrial, and residential uses. The nearest residential property is located approximately 175 feet north of the site. **Past Use of the Site:** The site was developed as a machine and tool works facility beginning in approximately 1911. The facility used hydraulic equipment, electrical equipment, and other industrial equipment that led to the present site contamination. The building has had several additions and upgrades since its initial construction. The property was most recently used for storage until it was purchased by the current owner in 2015. **Site Geology and Hydrogeology:** Site overburden contains native soil and fill material from the ground surface to depths of 2 to 12 feet below ground surface. The fill generally consists of silt, sand, and gravel with a mixture of crushed stone, yellow and red brick, coal, glass, slag, ash, metal fragments, and wood. Native soil, where present, typically consists of brown silty clay and is directly on top of bedrock. Limestone bedrock is present at depths ranging from 2 feet to 12 feet below ground surface. Groundwater was observed in bedrock at depths ranging from approximately 9 feet to 12 feet below ground surface. Groundwater flow is to the south and southwest.

Assessment:

Remediation at the site is complete. Prior to remediation, the primary contaminants of concern were semi-volatile organic compounds (SVOCs), polychlorinated biphenyls (PCBs), and metals in soil and trichloroethylene in soil vapor. Additionally, petroleum product (hydraulic oil) is present in some areas of the on-site bedrock. Remedial actions have successfully achieved site specific soil cleanup objectives for commercial use. Residual contamination in the soil, bedrock, and soil vapor is being managed under a Site Management Plan

Materials Information

Waste Name:	arsenic	Waste Quantity:	UNKNOWN
Waste Code:			

Map Key	Number of Records	Direction	Distance (mi/ft)	Elev/Diff (ft)	Site	DB
----------------	--------------------------	------------------	-------------------------	-----------------------	-------------	-----------

Waste Name: Waste Code:	polychlorinated biphenyls (PCB)				Waste Quantity:	UNKNOWN
Waste Name: Waste Code:	barium				Waste Quantity:	UNKNOWN
Waste Name: Waste Code:	copper				Waste Quantity:	UNKNOWN
Waste Name: Waste Code:	lead				Waste Quantity:	UNKNOWN
Waste Name: Waste Code:	petroleum products				Waste Quantity:	UNKNOWN
Waste Name: Waste Code:	polycyclic aromatic hydrocarbons (PAHS), total				Waste Quantity:	UNKNOWN
Waste Name: Waste Code:	cadmium				Waste Quantity:	UNKNOWN
Waste Name: Waste Code:	trichloroethene (TCE)				Waste Quantity:	UNKNOWN

Owner Information

Sub Type: Own Op: Owner Name: Owner Company:	NNN 19 Buffalo and Erie County Public Library - Central Branch	Owner Street: Owner Street 2: Owner City: Owner State:	1 Lafayette Square Buffalo NY
Country:	United States of America	Owner ZIP:	14203
Sub Type: Own Op: Owner Name: Owner Company: Country:	P03 01 Rebecca Gandour 683 Northland LLC United States of America	Owner Street: Owner Street 2: Owner City: Owner State: Owner ZIP:	95 Perry Street Suite 404 Buffalo NY 14203
Sub Type: Own Op: Owner Name: Owner Company: Country:	P03 06 Rebecca Gandour 683 Northland LLC United States of America	Owner Street: Owner Street 2: Owner City: Owner State: Owner ZIP:	95 Perry Street Suite 404 Buffalo NY 14203

HW Extra Information

Dump: Structure: Lagoon: Landfill: Pond: Dell: Updated By:	False False False False False SMQUANDT	Disposal Start: Disposal Terminate: Latitude: Longitude: Record Added: Record Updated:	 2016-11-10 12:49:00 2019-05-22 14:20:00
---	---	---	--

Projects Information

Project Code: Project Desc: Project Refer Name: End Date: End Status:	25 2018-12-27 00:00:00 ACT	Operable Unit ID: Operable Unit: Operable Unit Desc: Code Name:	1328006 00 Site Management Certificate of Completion
Project Code: Project Desc: Project Refer Name:	05 Remedial Action	Operable Unit ID: Operable Unit: Operable Unit Desc:	1282225 01 Remedial Program

Map Key	Number of Records	Direction	Distance (mi/ft)	Elev/Diff (ft)	Site	DB
End Date:	2018-12-27 00:00:00				Code Name:	Remedial Action
End Status:	ACT					
Project Code:	02				Operable Unit ID:	1328006
Project Desc:	Remedial Investigation				Operable Unit:	00
Project Refer Name:	Monitoring Well Installation				Operable Unit Desc:	Site Management
End Date:	2020-05-27 00:00:00				Code Name:	Remedial Investigation
End Status:	ACT					
Project Code:	05				Operable Unit ID:	1304819
Project Desc:	Remedial Action				Operable Unit:	01B
Project Refer Name:	Excavation Contaminated Soil for Utility Install				Operable Unit Desc:	Utility Installation IRM (IRM-2)
End Date:	2018-06-29 00:00:00				Code Name:	Remedial Action
End Status:	ACT					
Project Code:	02				Operable Unit ID:	1282225
Project Desc:	Remedial Investigation				Operable Unit:	01
Project Refer Name:					Operable Unit Desc:	Remedial Program
End Date:	2018-07-03 00:00:00				Code Name:	Remedial Investigation
End Status:	ACT					
Project Code:	05				Operable Unit ID:	1302482
Project Desc:	Remedial Action				Operable Unit:	01A
Project Refer Name:	Building Interior Abatement IRM				Operable Unit Desc:	Building Abatement and Petroleum AST Removal IRM (IRM-1)
End Date:	2018-06-27 00:00:00				Code Name:	Remedial Action
End Status:	ACT					

Environmental Remediation

Contaminants:	arsenic, barium, cadmium, copper, lead, petroleum products, polychlorinated biphenyls (PCB), polycyclic aromatic hydrocarbons (PAHS), total, trichloroethene (TCE)
Operable Unit:	0
Contaminants:	arsenic, barium, cadmium, copper, lead, petroleum products, polychlorinated biphenyls (PCB), polycyclic aromatic hydrocarbons (PAHS), total, trichloroethene (TCE)
Operable Unit:	01B
Contaminants:	arsenic, barium, cadmium, copper, lead, petroleum products, polychlorinated biphenyls (PCB), polycyclic aromatic hydrocarbons (PAHS), total, trichloroethene (TCE)
Operable Unit:	01A
Contaminants:	arsenic, barium, cadmium, copper, lead, petroleum products, polychlorinated biphenyls (PCB), polycyclic aromatic hydrocarbons (PAHS), total, trichloroethene (TCE)
Operable Unit:	1

[194](#) 2 of 3

NE

0.24 /
1,261.72

641.77 /
-6

**Western New York Workforce
Training Center
665 and 683 Northland Avenue
Buffalo NY 14211**

ENG

Site Code:	533504	Site Code (Web):	C915310
HW Code:	C915310	Site Class (Web):	C
Site Class:	C	Address 1 (Web):	665 and 683 Northland Avenue
Control Type:	ENG	Locality (Web):	Buffalo
Program:	BCP	ZIP Code (Web):	14211
Program Desc:	BCP	County (Web):	Erie
SWIS:	1502	X Coord (Web):	-78.83468333
Acres:	8.548	Y Coord (Web):	42.91822778
Site Address:	665 and 683 Northland Avenue	Latitude (Web):	
City:	Buffalo	Longitude (Web):	
ZIP:	14211	Record Updated:	2021-07-27 10:32:00
County:	Erie	Address 1 (GIS):	665 and 683 Northland Avenue
Region:	9	Address 2 (GIS):	
Town:	Buffalo (c)	Locality (GIS):	Buffalo
Latitude:	42.918227778	ZIP code (GIS):	14211
Longitude:	-78.834683333	County (GIS):	Erie

Map Key	Number of Records	Direction	Distance (mi/ft)	Elev/Diff (ft)	Site	DB
---------	-------------------	-----------	------------------	----------------	------	----

Record Added:	2016-10-12 16:42:00	Source:				
Updated By:	AECAPRIO	Site Code (GIS):	C915310			
Program (GIS):	BCP	Site Class (GIS):	C			
Site Name:	Western New York Workforce Training Center					
Site Name (Web):	Western New York Workforce Training Center					
Site Name (GIS):	Western New York Workforce Training Center					
Address 2 (Web):						
Assess DOH:	Measures are in place to properly manage human exposures to residual site contaminants.					
Site Class Desc (Web):	Complete: The classification used for sites where the Department has determined that remediation has been satisfactorily completed under a remedial program (i. e., State Superfund, Brownfield Cleanup Program, Environmental Restoration Program, Voluntary Cleanup Program, and RCRA Corrective Action Program). State Superfund (Registry) sites must have completed all active operation, maintenance, or monitoring requirements before they can be delisted and made class C. Non-registry sites may be made a class C after successful completion of all required construction or after a no further action remedy has been selected by the Department. These sites will be issued a Certificate of Completion (COC), but may still require ongoing maintenance and periodic certification of institutional/engineering controls (IC/ECs).					

Site Class Desc:
Description:

Location: The Western New York Workforce Training Center is an 8.548-acre site located in an urban area at 683 Northland Avenue in the City of Buffalo, Erie County. The site is bounded by Northland Avenue to the north, a railroad spur to the south and commercial/industrial properties to the east and west. Site Features: The site is mostly flat and includes an approximately 235,000 square foot building complex. The building complex consists of a four-story office area along Northland Avenue, a series of connecting manufacturing spaces, and a detached one-story garage. Areas not covered by buildings are either paved or covered by grass and other small vegetation. Current Zoning and Land Use: The site and adjacent parcels are zoned for industrial use. The site is partially redeveloped as the WNY Workforce Training Center in the northern portion of the building, with portion of the remaining building occupied by Buffalo Manufacturing Works. The surrounding area includes commercial, industrial, and residential uses. The nearest residential property is located approximately 175 feet north of the site. Past Use of the Site: The site was developed as a machine and tool works facility beginning in approximately 1911. The facility used hydraulic equipment, electrical equipment, and other industrial equipment that led to the present site contamination. The building has had several additions and upgrades since its initial construction. The property was most recently used for storage until it was purchased by the current owner in 2015. Site Geology and Hydrogeology: Site overburden contains native soil and fill material from the ground surface to depths of 2 to 12 feet below ground surface. The fill generally consists of silt, sand, and gravel with a mixture of crushed stone, yellow and red brick, coal, glass, slag, ash, metal fragments, and wood. Native soil, where present, typically consists of brown silty clay and is directly on top of bedrock. Limestone bedrock is present at depths ranging from 2 feet to 12 feet below ground surface. Groundwater was observed in bedrock at depths ranging from approximately 9 feet to 12 feet below ground surface. Groundwater flow is to the south and southwest.

Assessment:

Remediation at the site is complete. Prior to remediation, the primary contaminants of concern were semi-volatile organic compounds (SVOCs), polychlorinated biphenyls (PCBs), and metals in soil and trichloroethylene in soil vapor. Additionally, petroleum product (hydraulic oil) is present in some areas of the on-site bedrock. Remedial actions have successfully achieved site specific soil cleanup objectives for commercial use. Residual contamination in the soil, bedrock, and soil vapor is being managed under a Site Management Plan

Controls Information

Control Code:	13	Record Added Date:	2018-12-10 09:35:03.433000000
Control Name:	Vapor Mitigation	Record Updated Date:	2018-12-27 13:28:19.313000000
Control Type:	ENG	Updated By:	LSZINOMA
In Place Date:	2018-12-05 00:00:00		
Control Code:	36	Record Added Date:	2018-12-10 09:35:03.433000000
Control Name:	Monitoring Wells	Record Updated Date:	2018-12-27 13:28:19.313000000
Control Type:	ENG	Updated By:	LSZINOMA
In Place Date:	2018-12-05 00:00:00		
Control Code:	15	Record Added Date:	2018-12-10 09:35:03.433000000
Control Name:	Cover System	Record Updated Date:	2018-12-27 13:28:19.313000000
Control Type:	ENG	Updated By:	LSZINOMA
In Place Date:	2018-12-05 00:00:00		

Materials Information

Waste Name:	lead	Waste Quantity:	UNKNOWN
Waste Code:			
Waste Name:	polychlorinated biphenyls (PCB)	Waste Quantity:	UNKNOWN
Waste Code:			

<i>Map Key</i>	<i>Number of Records</i>	<i>Direction</i>	<i>Distance (mi/ft)</i>	<i>Elev/Diff (ft)</i>	<i>Site</i>	<i>DB</i>
----------------	--------------------------	------------------	-------------------------	-----------------------	-------------	-----------

<i>Waste Name:</i> <i>Waste Code:</i>	arsenic				<i>Waste Quantity:</i>	UNKNOWN
<i>Waste Name:</i> <i>Waste Code:</i>	barium				<i>Waste Quantity:</i>	UNKNOWN
<i>Waste Name:</i> <i>Waste Code:</i>	petroleum products				<i>Waste Quantity:</i>	UNKNOWN
<i>Waste Name:</i> <i>Waste Code:</i>	polycyclic aromatic hydrocarbons (PAHS), total				<i>Waste Quantity:</i>	UNKNOWN
<i>Waste Name:</i> <i>Waste Code:</i>	cadmium				<i>Waste Quantity:</i>	UNKNOWN
<i>Waste Name:</i> <i>Waste Code:</i>	copper				<i>Waste Quantity:</i>	UNKNOWN
<i>Waste Name:</i> <i>Waste Code:</i>	trichloroethene (TCE)				<i>Waste Quantity:</i>	UNKNOWN

Owner Information

<i>Own Op:</i> <i>Sub Type:</i> <i>Owner Name:</i> <i>Owner Company:</i> <i>Country:</i>	01 P03 Rebecca Gandour 683 Northland LLC United States of America	<i>Owner Street:</i> <i>Owner Street 2:</i> <i>Owner City:</i> <i>Owner State:</i> <i>Owner ZIP:</i>	95 Perry Street Suite 404 Buffalo NY 14203
<i>Own Op:</i> <i>Sub Type:</i> <i>Owner Name:</i> <i>Owner Company:</i> <i>Country:</i>	06 P03 Rebecca Gandour 683 Northland LLC United States of America	<i>Owner Street:</i> <i>Owner Street 2:</i> <i>Owner City:</i> <i>Owner State:</i> <i>Owner ZIP:</i>	95 Perry Street Suite 404 Buffalo NY 14203
<i>Own Op:</i> <i>Sub Type:</i> <i>Owner Name:</i> <i>Owner Company:</i> <i>Country:</i>	19 NNN Buffalo and Erie County Public Library - Central Branch United States of America	<i>Owner Street:</i> <i>Owner Street 2:</i> <i>Owner City:</i> <i>Owner State:</i> <i>Owner ZIP:</i>	1 Lafayette Square Buffalo NY 14203

HW Extra Information

<i>Dump:</i> <i>Structure:</i> <i>Lagoon:</i> <i>Landfill:</i> <i>Pond:</i> <i>Dell:</i> <i>Updated by:</i>	False False False False False SMQUANDT	<i>Disposal Started:</i> <i>Disposal Terminate:</i> <i>Latitude:</i> <i>Longitude:</i> <i>Record Added:</i> <i>Record Updated:</i>	 2016-11-10 12:49:00 2019-05-22 14:20:00
---	---	---	--

Projects Information

<i>Project Code:</i> <i>Project Desc:</i> <i>Project Refer Name:</i> <i>End Date:</i> <i>End Status:</i>	05 Remedial Action 2018-12-27 00:00:00 ACT	<i>Operable Unit ID:</i> <i>Operable Unit:</i> <i>Operable Unit Desc:</i> <i>Code Name:</i>	1282225 01 Remedial Program Remedial Action
<i>Project Code:</i> <i>Project Desc:</i> <i>Project Refer Name:</i> <i>End Date:</i> <i>End Status:</i>	05 Remedial Action Excavation Contaminated Soil for Utility Install 2018-06-29 00:00:00 ACT	<i>Operable Unit ID:</i> <i>Operable Unit:</i> <i>Operable Unit Desc:</i> <i>Code Name:</i>	1304819 01B Utility Installation IRM (IRM-2) Remedial Action

Map Key	Number of Records	Direction	Distance (mi/ft)	Elev/Diff (ft)	Site	DB
Project Code:	05				Operable Unit ID:	1302482
Project Desc:	Remedial Action				Operable Unit:	01A
Project Refer Name:	Building Interior Abatement IRM				Operable Unit Desc:	Building Abatement and Petroleum AST Removal IRM (IRM-1)
End Date:	2018-06-27 00:00:00				Code Name:	Remedial Action
End Status:	ACT					
Project Code:	02				Operable Unit ID:	1328006
Project Desc:	Remedial Investigation				Operable Unit:	00
Project Refer Name:	Monitoring Well Installation				Operable Unit Desc:	Site Management
End Date:	2020-05-27 00:00:00				Code Name:	Remedial Investigation
End Status:	ACT					
Project Code:	02				Operable Unit ID:	1282225
Project Desc:	Remedial Investigation				Operable Unit:	01
Project Refer Name:					Operable Unit Desc:	Remedial Program
End Date:	2018-07-03 00:00:00				Code Name:	Remedial Investigation
End Status:	ACT					
Project Code:	25				Operable Unit ID:	1328006
Project Desc:					Operable Unit:	00
Project Refer Name:					Operable Unit Desc:	Site Management
End Date:	2018-12-27 00:00:00				Code Name:	Certificate of Completion
End Status:	ACT					

Environmental Remediation

Contaminants:	arsenic, barium, cadmium, copper, lead, petroleum products, polychlorinated biphenyls (PCB), polycyclic aromatic hydrocarbons (PAHS), total, trichloroethene (TCE)
Operable Unit:	01A
Contaminants:	arsenic, barium, cadmium, copper, lead, petroleum products, polychlorinated biphenyls (PCB), polycyclic aromatic hydrocarbons (PAHS), total, trichloroethene (TCE)
Operable Unit:	0
Contaminants:	arsenic, barium, cadmium, copper, lead, petroleum products, polychlorinated biphenyls (PCB), polycyclic aromatic hydrocarbons (PAHS), total, trichloroethene (TCE)
Operable Unit:	01B
Contaminants:	arsenic, barium, cadmium, copper, lead, petroleum products, polychlorinated biphenyls (PCB), polycyclic aromatic hydrocarbons (PAHS), total, trichloroethene (TCE)
Operable Unit:	1

194	3 of 3	NE	0.24 / 1,261.72	641.77 / -6	Western New York Workforce Training Center 665 and 683 Northland Avenue Buffalo NY 14211	INST
---------------------	--------	----	--------------------	----------------	--	------

Site Code:	533504	Site Code (Web):	C915310
HW Code:	C915310	Site Class (Web):	C
Site Class:	C	Address 1 (Web):	665 and 683 Northland Avenue
Control Type:	INST	Locality (Web):	Buffalo
Program:	BCP	ZIP Code (Web):	14211
Program Desc:	BCP	County (Web):	Erie
SWIS:	1502	X Coord (Web):	-78.83468333
Site Address:	665 and 683 Northland Avenue	Y Coord (Web):	42.91822778
City:	Buffalo	Latitude (Web):	
ZIP:	14211	Longitude (Web):	
County:	Erie	Acres:	8.548
Region:	9	Record Updated:	2021-07-27 10:32:00
Town:	Buffalo (c)	Address 1 (GIS):	665 and 683 Northland Avenue
Latitude:	42.91822778	Address 2 (GIS):	
Longitude:	-78.83468333	Locality (GIS):	Buffalo
Record Added:	2016-10-12 16:42:00	Zipcode (GIS):	14211
Updated By:	AECAPRIO	County (GIS):	Erie
Sitecode (GIS):	C915310	Program (GIS):	BCP
Site Class (GIS):	C	Source:	

Map Key	Number of Records	Direction	Distance (mi/ft)	Elev/Diff (ft)	Site	DB
----------------	--------------------------	------------------	-------------------------	-----------------------	-------------	-----------

Site Name: Western New York Workforce Training Center
Site Name (Web): Western New York Workforce Training Center
Site Name (GIS): Western New York Workforce Training Center
Address 2 (Web):
Site Class Desc:
Site Class Desc (Web): Complete: The classification used for sites where the Department has determined that remediation has been satisfactorily completed under a remedial program (i. e., State Superfund, Brownfield Cleanup Program, Environmental Restoration Program, Voluntary Cleanup Program, and RCRA Corrective Action Program). State Superfund (Registry) sites must have completed all active operation, maintenance, or monitoring requirements before they can be delisted and made class C. Non-registry sites may be made a class C after successful completion of all required construction or after a no further action remedy has been selected by the Department. These sites will be issued a Certificate of Completion (COC), but may still require ongoing maintenance and periodic certification of institutional/engineering controls (IC/ECs).
Measures are in place to properly manage human exposures to residual site contaminants.

Assess DOH:
Description:

Location: The Western New York Workforce Training Center is an 8.548-acre site located in an urban area at 683 Northland Avenue in the City of Buffalo, Erie County. The site is bounded by Northland Avenue to the north, a railroad spur to the south and commercial/industrial properties to the east and west. **Site Features:** The site is mostly flat and includes an approximately 235,000 square foot building complex. The building complex consists of a four-story office area along Northland Avenue, a series of connecting manufacturing spaces, and a detached one-story garage. Areas not covered by buildings are either paved or covered by grass and other small vegetation. **Current Zoning and Land Use:** The site and adjacent parcels are zoned for industrial use. The site is partially redeveloped as the WNY Workforce Training Center in the northern portion of the building, with portion of the remaining building occupied by Buffalo Manufacturing Works. The surrounding area includes commercial, industrial, and residential uses. The nearest residential property is located approximately 175 feet north of the site. **Past Use of the Site:** The site was developed as a machine and tool works facility beginning in approximately 1911. The facility used hydraulic equipment, electrical equipment, and other industrial equipment that led to the present site contamination. The building has had several additions and upgrades since its initial construction. The property was most recently used for storage until it was purchased by the current owner in 2015. **Site Geology and Hydrogeology:** Site overburden contains native soil and fill material from the ground surface to depths of 2 to 12 feet below ground surface. The fill generally consists of silt, sand, and gravel with a mixture of crushed stone, yellow and red brick, coal, glass, slag, ash, metal fragments, and wood. Native soil, where present, typically consists of brown silty clay and is directly on top of bedrock. Limestone bedrock is present at depths ranging from 2 feet to 12 feet below ground surface. Groundwater was observed in bedrock at depths ranging from approximately 9 feet to 12 feet below ground surface. Groundwater flow is to the south and southwest.

Assessment:
Remediation at the site is complete. Prior to remediation, the primary contaminants of concern were semi-volatile organic compounds (SVOCs), polychlorinated biphenyls (PCBs), and metals in soil and trichloroethylene in soil vapor. Additionally, petroleum product (hydraulic oil) is present in some areas of the on-site bedrock. Remedial actions have successfully achieved site specific soil cleanup objectives for commercial use. Residual contamination in the soil, bedrock, and soil vapor is being managed under a Site Management Plan

Controls Information

Control Code:	25	Record Added Date:	2018-12-10 09:35:03.433000000
Control Name:	Landuse Restriction	Record Updated Date:	2018-12-27 13:28:19.313000000
Control Type:	INST	In Place Date:	2018-12-05 00:00:00
Updated By:	LSZINOMA		
Control Code:	33	Record Added Date:	2018-12-10 09:35:03.433000000
Control Name:	O&M Plan	Record Updated Date:	2018-12-27 13:28:19.313000000
Control Type:	INST	In Place Date:	2018-12-05 00:00:00
Updated By:	LSZINOMA		
Control Code:	08	Record Added Date:	2018-12-10 09:35:03.433000000
Control Name:	Ground Water Use Restriction	Record Updated Date:	2018-12-27 13:28:19.313000000
Control Type:	INST	In Place Date:	2018-12-05 00:00:00
Updated By:	LSZINOMA		
Control Code:	32	Record Added Date:	2018-12-10 09:35:03.433000000
Control Name:	Site Management Plan	Record Updated Date:	2018-12-27 13:28:19.313000000
Control Type:	INST	In Place Date:	2018-12-05 00:00:00
Updated By:	LSZINOMA		
Control Code:	14	Record Added Date:	2018-12-10 09:35:03.433000000
Control Name:	Soil Management Plan	Record Updated Date:	2018-12-27 13:28:19.313000000
Control Type:	INST	In Place Date:	2018-12-05 00:00:00
Updated By:	LSZINOMA		
Control Code:	J	Record Added Date:	2018-12-10 09:35:03.433000000
Control Name:	Environmental Easement	Record Updated Date:	2018-12-27 13:28:19.313000000

Map Key	Number of Records	Direction	Distance (mi/ft)	Elev/Diff (ft)	Site	DB
---------	-------------------	-----------	------------------	----------------	------	----

Control Type: Updated By:	INST LSZINOMA				In Place Date: 2018-12-05 00:00:00	
Control Code: Control Name: Control Type: Updated By:	34 IC/EC Plan INST LSZINOMA				Record Added Date: 2018-12-10 09:35:03.433000000 Record Updated Date: 2018-12-27 13:28:19.313000000 In Place Date: 2018-12-05 00:00:00	
Control Code: Control Name: Control Type: Updated By:	31 Monitoring Plan INST LSZINOMA				Record Added Date: 2018-12-10 09:35:03.433000000 Record Updated Date: 2018-12-27 13:28:19.313000000 In Place Date: 2018-12-05 00:00:00	

Materials Information

Waste Name: Waste Code:	lead	Waste Quantity:	UNKNOWN
Waste Name: Waste Code:	polychlorinated biphenyls (PCB)	Waste Quantity:	UNKNOWN
Waste Name: Waste Code:	petroleum products	Waste Quantity:	UNKNOWN
Waste Name: Waste Code:	cadmium	Waste Quantity:	UNKNOWN
Waste Name: Waste Code:	polycyclic aromatic hydrocarbons (PAHS), total	Waste Quantity:	UNKNOWN
Waste Name: Waste Code:	trichloroethene (TCE)	Waste Quantity:	UNKNOWN
Waste Name: Waste Code:	barium	Waste Quantity:	UNKNOWN
Waste Name: Waste Code:	arsenic	Waste Quantity:	UNKNOWN
Waste Name: Waste Code:	copper	Waste Quantity:	UNKNOWN

Owner Information

Owner Op: Sub Type: Owner Name: Owner Company:	19 NNN Buffalo and Erie County Public Library - Central Branch	Owner Street 2: Owner City: Owner State: Owner ZIP:	 Buffalo NY 14203
Owner Street:	1 Lafayette Square	Country:	United States of America
Owner Op: Sub Type: Owner Name: Owner Company: Owner Street:	01 P03 Rebecca Gandour 683 Northland LLC 95 Perry Street	Owner Street 2: Owner City: Owner State: Owner ZIP: Country:	Suite 404 Buffalo NY 14203 United States of America
Owner Op: Sub Type: Owner Name: Owner Company: Owner Street:	06 P03 Rebecca Gandour 683 Northland LLC 95 Perry Street	Owner Street 2: Owner City: Owner State: Owner ZIP: Country:	Suite 404 Buffalo NY 14203 United States of America

HW Extra Information

Dump:	False	Disposal Start:	
--------------	-------	------------------------	--

Map Key	Number of Records	Direction	Distance (mi/ft)	Elev/Diff (ft)	Site	DB
Structure:	False				Disposal Terminate:	
Lagoon:	False				Latitude:	
Landfill:	False				Longitude:	
Pond:	False				Record Added:	2016-11-10 12:49:00
Dell:					Record Updated:	2019-05-22 14:20:00
Updated By:	SMQUANDT					

Projects Information

Project Code:	05				Operable Unit ID:	1302482
Project Desc:	Remedial Action				Operable Unit:	01A
Project Refer Name:	Building Interior Abatement IRM				Operable Unit Desc:	Building Abatement and Petroleum AST Removal IRM (IRM-1)
End Date:	2018-06-27 00:00:00				Code Name:	Remedial Action
End Status:	ACT					
Project Code:	02				Operable Unit ID:	1282225
Project Desc:	Remedial Investigation				Operable Unit:	01
Project Refer Name:					Operable Unit Desc:	Remedial Program
End Date:	2018-07-03 00:00:00				Code Name:	Remedial Investigation
End Status:	ACT					
Project Code:	05				Operable Unit ID:	1282225
Project Desc:	Remedial Action				Operable Unit:	01
Project Refer Name:					Operable Unit Desc:	Remedial Program
End Date:	2018-12-27 00:00:00				Code Name:	Remedial Action
End Status:	ACT					
Project Code:	02				Operable Unit ID:	1328006
Project Desc:	Remedial Investigation				Operable Unit:	00
Project Refer Name:	Monitoring Well Installation				Operable Unit Desc:	Site Management
End Date:	2020-05-27 00:00:00				Code Name:	Remedial Investigation
End Status:	ACT					
Project Code:	05				Operable Unit ID:	1304819
Project Desc:	Remedial Action				Operable Unit:	01B
Project Refer Name:	Excavation Contaminated Soil for Utility Install				Operable Unit Desc:	Utility Installation IRM (IRM-2)
End Date:	2018-06-29 00:00:00				Code Name:	Remedial Action
End Status:	ACT					
Project Code:	25				Operable Unit ID:	1328006
Project Desc:					Operable Unit:	00
Project Refer Name:					Operable Unit Desc:	Site Management
End Date:	2018-12-27 00:00:00				Code Name:	Certificate of Completion
End Status:	ACT					

Environmental Remediation

Contaminants:	arsenic, barium, cadmium, copper, lead, petroleum products, polychlorinated biphenyls (PCB), polycyclic aromatic hydrocarbons (PAHS), total, trichloroethene (TCE)
Operable Unit:	01A
Contaminants:	arsenic, barium, cadmium, copper, lead, petroleum products, polychlorinated biphenyls (PCB), polycyclic aromatic hydrocarbons (PAHS), total, trichloroethene (TCE)
Operable Unit:	1
Contaminants:	arsenic, barium, cadmium, copper, lead, petroleum products, polychlorinated biphenyls (PCB), polycyclic aromatic hydrocarbons (PAHS), total, trichloroethene (TCE)
Operable Unit:	0
Contaminants:	arsenic, barium, cadmium, copper, lead, petroleum products, polychlorinated biphenyls (PCB), polycyclic aromatic hydrocarbons (PAHS), total, trichloroethene (TCE)
Operable Unit:	01B

Map Key	Number of Records	Direction	Distance (mi/ft)	Elev/Diff (ft)	Site	DB
---------	-------------------	-----------	------------------	----------------	------	----

BUFFALO NY 14214

Site ID:	348189	Expiry:	N/A
Site Status:	Unregulated/Closed	County:	Erie
Program No:	9-600838	UTM X:	186654.32012
Program Type Code:	PBS	UTM Y:	4759347.23979
Program Type Desc:	Petroleum Bulk Storage Program		
Site Type:	Other Wholesale/Retail Sales		

Tank Information

Prog No:	9-600838	UDC Ind:	1
Tank ID:	206986	Red Tag Start Date:	
Tank No:	1	Red Tag End Date:	
Tank Status:	3	Tank Last Test:	
Tank Status Desc:	Closed - Removed	Tank Next Test Due:	
Tank Type:	01	Test Method:	NN
Tank Type Desc:	Steel/Carbon Steel/Iron	Date Tested:	
Install Date:		Next Test:	
Close Date:	03/21/1988	Line Last Test Due:	
Tk Out of Serv Dt:		Next Line Test Due:	
Capacity (Gal):	1000	Line Test Method:	
Registered:	True	Modified by:	MJGRIFFI
Tank Model:		Last Modified:	05/09/2022
Pipe Model:			
Tank Location:	5		
Tank Location Desc:	Underground		
Category:	1		
Category Desc:	Category 1 means a tank which was installed before December 27, 1986		
Subpart:			
Subpart Desc:			
Class A Operator:			
Class B Operator:			
Tank Owner Name:			
Tank Owner Address:			

Material Information

Material Name:	other
Percent:	100.00

Tank Information

Prog No:	9-600838	UDC Ind:	1
Tank ID:	206987	Red Tag Start Date:	
Tank No:	2	Red Tag End Date:	
Tank Status:	3	Tank Last Test:	
Tank Status Desc:	Closed - Removed	Tank Next Test Due:	
Tank Type:	01	Test Method:	NN
Tank Type Desc:	Steel/Carbon Steel/Iron	Date Tested:	
Install Date:		Next Test:	
Close Date:	03/21/1988	Line Last Test Due:	
Tk Out of Serv Dt:		Next Line Test Due:	
Capacity (Gal):	280	Line Test Method:	
Registered:	True	Modified by:	MJGRIFFI
Tank Model:		Last Modified:	05/09/2022
Pipe Model:			
Tank Location:	5		
Tank Location Desc:	Underground		
Category:	1		
Category Desc:	Category 1 means a tank which was installed before December 27, 1986		
Subpart:			
Subpart Desc:			
Class A Operator:			
Class B Operator:			

Map Key	Number of Records	Direction	Distance (mi/ft)	Elev/Diff (ft)	Site	DB
---------	-------------------	-----------	------------------	----------------	------	----

Tank Owner Name:
 Tank Owner Address:

Material Information

Material Name: other
 Percent: 100.00

196	1 of 1	SSW	0.24 / 1,279.81	627.53 / -20	Jefferson-Genesee Site 8 660 Genesee Street Buffalo NY 14204	FED BROWNFIELDS
---------------------	--------	-----	--------------------	-----------------	--	--------------------

Property ID:	72168	BF Property (Map):	72168
Lat Measure:	42.89584	Latitude (Map):	42.89584
Long Measure:	-78.85633	Longitude (Map):	-78.85633
Property Name:	Jefferson-Genesee Site 8		
Address:	660 Genesee Street		
City:	Buffalo		
State Code:	NY		
Zip Code:	14204		
Primary Name (Map):	JEFFERSON-GENESEE SITE 8		
Location Address (Map):	660 GENESEE STREET		
City Name (Map):	BUFFALO		
County Name (Map):	NIAGARA		
State Code (Map):	NY		
Postal Code (Map):	14204		

Brownfields Details

Registry I:	110038761104	EPA ID:	
EPA Region:	02	BF RLF Gra:	
Cat No:	04120103	BF RLF Pil:	
RCRA Handl:		BF Assess :	Y
RCRA Curre:		BF Cleanup:	
RCRA Remed:		BF Tba Ind:	
RCRA Const:		BF 128a In:	
RCRA EI He:		BF IC Code:	N
RCRA EI Gm:		BF IC Gc I:	U
RCRA Rem 1:		BF IC Ep I:	U
RCRA Ec Gw:		BF IC ID I:	U
RCRA Ec Ng:		BF IC Pr I:	U
RCRA IC Ep:		FF Brac In:	
RCRA IC Gc:		BF RLF Ind:	
RCRA IC ID:		BF Assess1:	
RCRA IC Pr:		BF Multipu:	
FF RCRA In:		BF Awp Ind:	
RCRA Trans:		BF Showcas:	
RCRA Tra 1:		BF 128a P :	
RCRA Ec Co:		LUST Relea:	
RCRA IC Co:		LUST Award:	
RCRA Gpra :		LUST State:	
RCRA Rem 2:		Congressio:	NY-26
RCRA Dru 1:		FD Agency :	
SF Site ID:		FD Listing:	
SF Ec Ind:		FD Non NPL:	
SF EI Gm C:		FD RCRA Ha:	
SF EI He C:		FD RCRA Ca:	
SF IC Ind:		FD SF NPL :	
SF NPL Cod:		FD FF Ind:	
SF NPL C 1:		FD Ej Code:	
SF Admin F:		FD Brac In:	
FF And Sit:		FD Federal:	
FF SF Ind:		FD Hrs Sco:	
Map Symbol:	B	FD Ongoing:	
Data Refre:	29-Jul-2022	FD NPL Sta:	
GIS Refres:		FD Non N 1:	

Map Key	Number of Records	Direction	Distance (mi/ft)	Elev/Diff (ft)	Site	DB
New Site:					FD RCRA Gw:	
Repow Ref :			https://cimc.epa.gov/ords/cimc/f?p=CIMC:REPOWER::::P33_REF:13613		FD RCRA He:	
EPAOSC Sit:					FD GMS Sur:	
EPAOSC Res:					FD Hes Sur:	
EPAOSC R 1:					FD SF Site:	
EPAOSC Sta:					FD Brac Ro:	
EPAOSC Inc:					Stimulus S:	
Desc :					Stimulus B:	
Ind Name:						
Cat Name:			Buffalo-Eighteenmile			
Sub Name:			Buffalo-Eighteenmile			
Primary Name:			JEFFERSON-GENESEE SITE 8			
RCRA Drupa:						
Url:			https://obipublic11.epa.gov/analytics/saw.dll?PortalPages&Action=Navigate&col1=ACRES_GRANT_EXPORT.PROPERTY_ID&val1=%2272168.0%22&PortalPath=/shared/CIMC/_portal/CIMC&Page=Profile+Page89584&featype=point&radius=1.0			
Census Url:			https://ejsscreen.epa.gov/mapper/demogreportpdf.aspx?report=census2010sf1&coords=-78.85633%2C42.89584&featype=point&radius=1.0			
ACS Url:			https://ejsscreen.epa.gov/mapper/demogreportpdf.aspx?report=acs2017&coords=-78.85633%2C42.89584&featype=point&radius=1.0			
SF Site Na:					UST Status:	
SF Non Npl:					UST Substa:	
SF Non N 1:					UST Landus:	
SF Non N 3:					UST SPA Wa:	
ERR Lat Lo:					UST SPA Fa:	
REPOW BF:	SGW				UST WHPA W:	
REPOW SF:					UST WHPA F:	
REPOW RCRA:					UST Open:	
REPOW Ref1:	13613				UST Closed:	
RCRA Han 1:					LUST ID:	
RCRA Rau I:					Saa Site:	
BF Propert:			72168-			
REPOW Re 1:			https://cimc.epa.gov/ords/cimc/f?p=CIMC:REPOWER::::P33_REF:13613 >RE-Powering Site Profile			
BF Prope 1:			Jefferson-Genesee Site 8			
SF Non N 2:						

Cleanups In My Community (CIMC)

Grant ID:	37245916	ASMT Cntrl Sub :	
Grant Type:	Assessment	Cleanup Cntrl Sub :	
EPA Region:	02	ASMT Asbestos :	
Ownership Entity:		Cleanup Asbestos :	
Latitude Measure:	42.89584	ASMT PcbS :	
Longitude Measure:	-78.85633	Cleanup PcbS :	
Flag Cleanup Reqcd:	U	ASMT VocS :	
Flag IC Required:	N	Cleanup VocS :	
Stcntrbg:		ASMT Lead :	
Property Size:	.62	Cleanup Lead :	
Flag IC in Place:		ASMT Oth Metal :	
IC in Place Date:		Cleanup Oth Metal :	
Prop Cntrl :		ASMT Pahs :	
Gov Cntrl :		Cleanup Pahs :	
Permit Tools :		ASMT Oth Cont:	
Info DevICes :		Cleanup Oth Cont:	
Prop Fnding Type Cd:		ASMT Air :	
Ownshp Changed :		Cleanup Air :	
Sfillp Factor :		ASMT Drk Wat:	
Source Mapscale No:		Cleanup Drk Wat:	
Past Cml Acres:		ASMT Grd Water:	
Future Cml Acres:		Cleanup Grd Water:	
Past Grnspc Acres:		ASMT Sediments :	
Future Grnspc Acres:		Cleanup Sediments :	
Past Acres:		ASMT Soil :	
Future Acres:		Cleanup Soil :	
Past Res Acres:		ASMT Srf Water :	
Future Res Acres:		Cleanup Srf Water :	

Map Key	Number of Records	Direction	Distance (mi/ft)	Elev/Diff (ft)	Site	DB
St Enrollment Dt:					Other Media :	
St Enrollment ID:					Unknown Media :	Y
St NFA Dt:					Ready For Reuse :	N
Assess Petrol Prod :					Assess Amount:	127
Cleanup Petrol Prod :					Assess Fnd Ent Nm:	
Assess Start Dt:	05/01/2007				Photo Available :	
Assess Cmpltn Dt:	09/13/2007				Video Available :	
Cleanup Start Dt:					Cleanup Acres:	
Cleanup Cmpltn Dt:					Cleanup Amount:	
Redev Start Dt:					Redev Acres:	
Redev Cleanup Jobs:					Redev Amount:	
Grant Recipient Nm:		Niagara County				
PropertyNm:		Jefferson-Genesee Site 8				
Address:		660 Genesee Street				
City:		Buffalo				
State Code:		NY				
Zip Code:		14204				
Local Parcel No:						
Current Owner:		Buffal Economic				
IC Data Address:						
Horizontal Collection Method:						
Reference Point:						
Horizontal Reference Datum:						
Other Description:						
Other Desc Cleaned Up:						
Assess Type:		Phase I Environmental Assessment				
Assess Fund Entity:		US EPA - Brownfields Assessment Cooperative Agreement				
Cleanup Funding EntityNm:						
Cleanup Fund Entity:						
Redev Funding Entity Nm:						
Desc Hist:		The Jefferson-Genesee Site 8 is part of an assemblage of many properties located at the intersection of Genesee and Jefferson Street along the Kensington Expressway, the primary gateway into the City of Buffalo. Said property is vacant commercial and consists of a former automotive repair and tool an dies facility. A 500-gallon UST was installed on site in 1928.				
Accmplisht Cnt Flag:	N				Vacant Housing:	761
Coop Agreement No:	99290801				Vacant Housing Pct:	31.59
Past Mltistry Acres:					Total Unemployed:	329
Ftr Multistory Acres:					Unemployed Pct:	8.47
Assess Cadmium :					Radius:	.5
Clnup Cadmium :					Actvy Funded:	
Assess Chromium :					Redev Lvrgd Srcs:	
Clnup Chromium :					AA Amt Funding:	
Assess Copper :					Flag Clnup Trmt Tech:	
Clnup Copper :					Excavation Disposal:	
Assess Iron :					Extrctn of Cntmnts:	
Clnup Iron :					Removal of Mats:	
Assess Nickel :					Rdctn of Cntmnts:	
Clnup Nickel :					Clnup of Structures:	
Assess Selenium :					Env EC Required:	
Clnup Selenium :					Flag EC Cover Tech:	
Assess Mercury :					Flag EC Security:	
Clnup Mercury :					Flag EC Immblytn:	
Assess ArsenIC :					Flag EC Eng Barriers:	
Clnup ArsenIC :					Flag EC Other:	
Assess Bldg Mats :					Env IC in Place:	
Clnup Bldg Mats :					Env EC in Place:	
Assess oorair :					Env Clnup Jobs:	
Clnup oorair :					Sect 128 A State Trbl:	
Assess None :					Multipurpose:	
Clnup None :					Clnup Cst Shr Amt:	
Assess Pesticides :					RLF Loan Amount:	
Clnup Pesticides :					RLF Ln Cst Shr Amt:	
Assess Unknown :					Pro Income Amt:	
Clnup Unknown :					Dt RLF Loan Signed:	
Assess Svocs :					Repayment Period:	
Clnup Svocs :					Interest Rate:	
Clnup Unkn Media :					RLF Subgrant Amt:	
Redev Cmpltn Date:					Cost Share Amt:	

Map Key	Number of Records	Direction	Distance (mi/ft)	Elev/Diff (ft)	Site	DB
Pro Code:	BP				Env Pro Income Amt:	
FCA Fy:					Dt RLF Sbgrnt Signd:	
Flag EC in Place:					Clnup Actvy Funded:	
Flag EC Required:					Below Poverty:	1247
RFR Notation:					Below Poverty Pct:	32.09
Gpa Type ID:	1				Median Income:	5881
Clnup Doc:	N				Low Income:	2441
Awp Catalyst Yn:					Low Income Pct:	62.82
Flag Prop Not Enrld:						
Redev Fund Entity:						
Gpa Type Desc:		Phase I Environmental Assessment				
AA Actvy Funded:						
AA Source of Funding:						
Clnup Trmt Tech Info:						
EC Data Address:						
EC Addl Info:						
Env IC Data Address:						
Other Forms of Doc:						
IC Addl Info:						
Highlights:		Former Use: The Jefferson-Genesee Site 8 is part of an assemblage of many properties located at the intersection of Genesee and Jefferson Street along the Kensington Expressway, the primary gateway into the City of Buffalo. Said property is vacant commercial and consists of a former automotive repair and tool an dies facility. A 500-gallon UST was installed on site in 1928.				
Property Alias:						
Ctmnt Found:						
Ctmnt Cleanedup:						
Ctmnt Rec:						
Media Affected:						
	Unknown					

197	1 of 1	SSW	0.25 / 1,302.25	627.59 / -20	Jefferson-Genesee Site 7 656 Genesee Street Buffalo NY 14204	FED BROWNFIELDS
Property ID:	72167				BF Property (Map):	72167
Lat Measure:	42.89584				Latitude (Map):	42.89584
Long Measure:	-78.85633				Longitude (Map):	-78.85633
Property Name:	Jefferson-Genesee Site 7					
Address:	656 Genesee Street					
City:	Buffalo					
State Code:	NY					
Zip Code:	14204					
Primary Name (Map):	JEFFERSON-GENESEE SITE 7					
Location Address (Map):	656 GENESEE STREET					
City Name (Map):	BUFFALO					
County Name (Map):	NIAGARA					
State Code (Map):	NY					
Postal Code (Map):	14204					

Brownfields Details

Registry I:	110038761097	EPA ID:	
EPA Region:	02	BF RLF Gra:	
Cat No:	04120103	BF RLF Pil:	
RCRA Handl:		BF Assess :	Y
RCRA Curre:		BF Cleanup:	
RCRA Remed:		BF Tba Ind:	
RCRA Const:		BF 128a In:	
RCRA EI He:		BF IC Code:	N
RCRA EI Gm:		BF IC Gc I:	U
RCRA Rem 1:		BF IC Ep I:	U
RCRA Ec Gw:		BF IC ID I:	U
RCRA Ec Ng:		BF IC Pr I:	U
RCRA IC Ep:		FF Brac In:	

Map Key	Number of Records	Direction	Distance (mi/ft)	Elev/Diff (ft)	Site	DB
RCRA IC Gc:					BF RLF Ind:	
RCRA IC ID:					BF Assess1:	
RCRA IC Pr:					BF Multipu:	
FF RCRA In:					BF Awp Ind:	
RCRA Trans:					BF Showcas:	
RCRA Tra 1:					BF 128a P :	
RCRA Ec Co:					LUST Relea:	
RCRA IC Co:					LUST Award:	
RCRA Gpra :					LUST State:	
RCRA Rem 2:					Congressio:	NY-26
RCRA Dru 1:					FD Agency :	
SF Site ID:					FD Listing:	
SF Ec Ind:					FD Non NPL:	
SF El Gm C:					FD RCRA Ha:	
SF El He C:					FD RCRA Ca:	
SF IC Ind:					FD SF NPL :	
SF NPL Cod:					FD FF Ind:	
SF NPL C 1:					FD Ej Code:	
SF Admin F:					FD Brac In:	
FF And Sit:					FD Federal:	
FF SF Ind:					FD Hrs Sco:	
Map Symbol:	B				FD Ongoing:	
Data Refre:	29-Jul-2022				FD NPL Sta:	
GIS Refres:					FD Non N 1:	
New Site:					FD RCRA Gw:	
Repow Ref :			https://cimc.epa.gov/ords/cimc/f?p=CIMC:REPOWER::::P33_REF:23534		FD RCRA He:	
EPAOSC Sit:					FD GMS Sur:	
EPAOSC Res:					FD Hes Sur:	
EPAOSC R 1:					FD SF Site:	
EPAOSC Sta:					FD Brac Ro:	
EPAOSC Inc:					Stimulus S:	
Desc :					Stimulus B:	
Ind Name:						
Cat Name:			Buffalo-Eighteenmile			
Sub Name:			Buffalo-Eighteenmile			
Primary Name:			JEFFERSON-GENESEE SITE 7			
RCRA Drupa:						
Url:					https://obipublic11.epa.gov/analytics/saw.dll?PortalPages&Action=Navigate&col1=ACRES_GRANT_EXPORT.PROPERTY_ID&val1=%2272167.0%22&PortalPath=/shared/CIMC/_portal/CIMC&Page=Profile+Page89584&featype=point&radius=1.0	
Census Url:					https://ejsscreen.epa.gov/mapper/demogreportpdf.aspx?report=census2010sf1&coords=-78.85633%2C42.89584&featype=point&radius=1.0	
ACS Url:					https://ejsscreen.epa.gov/mapper/demogreportpdf.aspx?report=acs2017&coords=-78.85633%2C42.89584&featype=point&radius=1.0	
SF Site Na:					UST Status:	
SF Non Npl:					UST Substa:	
SF Non N 1:					UST Landus:	
SF Non N 3:					UST SPA Wa:	
ERR Lat Lo:					UST SPA Fa:	
REPOW BF:		SG			UST WHPA W:	
REPOW SF:					UST WHPA F:	
REPOW RCRA:					UST Open:	
REPOW Ref1:		23534			UST Closed:	
RCRA Han 1:					LUST ID:	
RCRA Rau I:					Saa Site:	
BF Propert:			72167-			
REPOW Re 1:			RE-Powering Site Profile			
BF Prope 1:			Jefferson-Genesee Site 7			
SF Non N 2:						
Cleanups In My Community (CIMC)						
Grant ID:			37245916		ASMT Cntrl Sub :	
Grant Type:			Assessment		Cleanup Cntrl Sub :	
EPA Region:			02		ASMT Asbestos :	
Ownership Entity:					Cleanup Asbestos :	

Map Key	Number of Records	Direction	Distance (mi/ft)	Elev/Diff (ft)	Site	DB
Latitude Measure:	42.89584				ASMT PcbS :	
Longitude Measure:	-78.85633				Cleanup PcbS :	
Flag Cleanup Req'd:	U				ASMT VocS :	
Flag IC Required:	N				Cleanup VocS :	
Stcntrbg:					ASMT Lead :	
Property Size:	.17				Cleanup Lead :	
Flag IC in Place:					ASMT Oth Metal :	
IC in Place Date:					Cleanup Oth Metal :	
Prop Cntrl :					ASMT PahS :	
Gov Cntrl :					Cleanup PahS :	
Permit Tools :					ASMT Oth Cont:	
Info DevICes :					Cleanup Oth Cont:	
Prop Fnding Type Cd:					ASMT Air :	
Ownshp Changed :					Cleanup Air :	
Sflp Factor :					ASMT Drk Wat:	
Source Mapscale No:					Cleanup Drk Wat:	
Past Cml Acres:					ASMT Grd Water:	
Future Cml Acres:					Cleanup Grd Water:	
Past Grnspc Acres:					ASMT Sediments :	
Future Grnspc Acres:					Cleanup Sediments :	
Past Acres:					ASMT Soil :	
Future Acres:					Cleanup Soil :	
Past Res Acres:					ASMT Srf Water :	
Future Res Acres:					Cleanup Srf Water :	
St Enrollment Dt:					Other Media :	
St Enrollment ID:					Unknown Media :	Y
St NFA Dt:					Ready For Reuse :	N
Assess Petrol Prod :					Assess Amount:	127
Cleanup Petrol Prod :					Assess Fnd Ent Nm:	
Assess Start Dt:	05/01/2007				Photo Available :	
Assess Cmpltn Dt:	09/13/2007				Video Available :	
Cleanup Start Dt:					Cleanup Acres:	
Cleanup Cmpltn Dt:					Cleanup Amount:	
Redev Start Dt:					Redev Acres:	
Redev Cleanup Jobs:					Redev Amount:	
Grant Recipient Nm:		Niagara County				
PropertyNm:		Jefferson-Genesee Site 7				
Address:		656 Genesee Street				
City:		Buffalo				
State Code:		NY				
Zip Code:		14204				
Local Parcel No:		111.26-1-35				
Current Owner:		Thomas William				
IC Data Address:						
Horizontal Collection Method:						
Reference Point:						
Horizontal Reference Datum:						
Other Description:						
Other Desc Cleaned Up:						
Assess Type:		Phase I Environmental Assessment				
Assess Fund Entity:		US EPA - Brownfields Assessment Cooperative Agreement				
Cleanup Funding EntityNm:						
Cleanup Fund Entity:						
Redev Funding Entity Nm:						
Desc Hist:		The Jefferson-Genesee Site 7 is part of an assemblage of many properties located at the intersection of Genesee and Jefferson Street along the Kensington Expressway, the primary gateway into the City of Buffalo. The property contains a detached row building which is currently a vacant warehouse. Said property consisted of a former automotive repair or light industrial type facility				
Accmplisht Cnt Flag:	N				Vacant Housing:	770
Coop Agreement No:	99290801				Vacant Housing Pct:	31.4
Past Mltistry Acres:					Total Unemployed:	336
Ftr Multistory Acres:					Unemployed Pct:	8.49
Assess Cadmium :					Radius:	.5
Clnup Cadmium :					Actvy Funded:	
Assess Chromium :					Redev Lvrgd Srcs:	
Clnup Chromium :					AA Amt Funding:	
Assess Copper :					Flag Clnup Trmt Tech:	
Clnup Copper :					Excavation Disposal:	

Map Key	Number of Records	Direction	Distance (mi/ft)	Elev/Diff (ft)	Site	DB
Assess Iron :					Extrctn of Cntmnts:	
Clnup Iron :					Removal of Mats:	
Assess Nickel :					Rdctn of Cntmnts:	
Clnup Nickel :					Clnup of Structures:	
Assess Selenium :					Env EC Required:	
Clnup Selenium :					Flag EC Cover Tech:	
Assess Mercury :					Flag EC Security:	
Clnup Mercury :					Flag EC Immblyztn:	
Assess ArsenIC :					Flag EC Eng Barriers:	
Clnup ArsenIC :					Flag EC Other:	
Assess Bldg Mats :					Env IC in Place:	
Clnup Bldg Mats :					Env EC in Place:	
Assess oorair :					Env Clnup Jobs:	
Clnup oorair :					Sect 128 A State Trbl:	
Assess None :					Multipurpose:	
Clnup None :					Clnup Cst Shr Amt:	
Assess Pesticides :					RLF Loan Amount:	
Clnup Pesticides :					RLF Ln Cst Shr Amt:	
Assess Unknown :					Pro Income Amt:	
Clnup Unknown :					Dt RLF Loan Signed:	
Assess Svocs :					Repayment Period:	
Clnup Svocs :					Interest Rate:	
Clnup Unkn Media :					RLF Subgrant Amt:	
Redev Cmpltn Date:					Cost Share Amt:	
Pro Code:	BP				Env Pro Income Amt:	
FCA Fy:					Dt RLF Sbgrnt Signd:	
Flag EC in Place:					Clnup Actvy Funded:	
Flag EC Required:					Below Poverty:	1255
RFR Notation:					Below Poverty Pct:	31.72
Gpa Type ID:	1				Median Income:	6231
Clnup Doc:	N				Low Income:	2472
Awp Catalyst Yn:					Low Income Pct:	62.47
Flag Prop Not Enrld:						
Redev Fund Entity:						
Gpa Type Desc:		Phase I Environmental Assessment				
AA Actvy Funded:						
AA Source of Funding:						
Clnup Trmt Tech Info:						
EC Data Address:						
EC Addl Info:						
Env IC Data Address:						
Other Forms of Doc:						
IC Addl Info:						
Highlights:					Former Use: The Jefferson-Genesee Site 7 is part of an assemblage of many properties located at the intersection of Genesee and Jefferson Street along the Kensington Expressway, the primary gateway into the City of Buffalo. The property contains a detached row building which is currently a vacant warehouse. Said property consisted of a former automotive repair or light industrial type facility	
Property Alias:						
Ctmnt Found:						
Ctmnt Cleanedup:						
Ctmnt Rec:						
Media Affected:						
Unknown						

198	1 of 7	NNE	0.25 / 1,304.21	656.64 / 9	BEN'S RECYCLING CENTER 540 E. DELEVAN AVENUE BUFFALO NY 14211	DELISTED TANKS
---------------------	--------	-----	-----------------	------------	---	----------------

Delisted Storage Tanks

Program No:	9-600569	DEC Region:	9
Site ID:	55412	County:	Erie
Site Status:	Active	UTM X:	186827.32782

Map Key	Number of Records	Direction	Distance (mi/ft)	Elev/Diff (ft)	Site	DB
Program Type:	Petroleum Bulk Storage Program			UTM Y:	4759284.45847	
Program Type Code:	PBS			Original Source:	PBS	
Expiry:	2020/06/17			Record Date:	10-JAN-2018	
Site Type:	Storage Terminal/Petroleum Distributor					

[198](#) 2 of 7 **NNE** 0.25 / 1,304.21 656.64 / 9 **BEN'S TIRE CENTER INC.
540 E. DELEVAN AVENUE
BUFFALO NY 14211** **AST**

Site ID:	55412	Expiry:	2025/05/01
Site Status:	Active	County:	Erie
Program No:	9-600569	UTM X:	186868.72255
Program Type Code:	PBS	UTM Y:	4759287.32182
Program Type Desc:	Petroleum Bulk Storage Program		
Site Type:	Other		

Tank Information

Prog No:	9-600569	UDC Ind:	0
Tank ID:	280713	Red Tag Start Date:	
Tank No:	2	Red Tag End Date:	
Tank Status:	4	Tank Last Test:	
Tank Status Desc:	Closed - In Place	Tank Next Test Due:	
Tank Type:	01	Test Method:	-
Tank Type Desc:	Steel/Carbon Steel/Iron	Line Last Test Due:	
Install Date:	05/01/2010	Next Line Test Due:	
Close Date:	10/06/2020	Line Test Method:	-
Tk Out of Serv Dt:		Class A Operator:	
Capacity (Gal):	240	Class B Operator:	
Registered:	True	Modified by:	MJGRIFFI
Tank Model:		Last Modified:	05/09/2022
Pipe Model:			
Tank Location:	3		
Tank Location Desc:	Aboveground on saddles, legs, stilts, rack or cradle		
Category:	2		
Category Desc:	Category 2 means a tank which was installed from December 27, 1986 through October 11, 2015		
Subpart:			
Subpart Desc:			
Tank Owner Name:			
Tank Owner Address:			

Material Information

Material Name: used oil (heating, on-site consumption)
Percent: 100.00

Equipment Information

Equipment:	K00
Code Name:	None
Type:	Spill Prevention
Equipment:	D02
Code Name:	Galvanized Steel
Type:	Pipe Type
Equipment:	F00
Code Name:	None
Type:	Pipe External Protection
Equipment:	A00
Code Name:	None
Type:	Tank Internal Protection
Equipment:	H00

Map Key	Number of Records	Direction	Distance (mi/ft)	Elev/Diff (ft)	Site	DB
Code Name:		None				
Type:		Tank Leak Detection				
Equipment:		C00				
Code Name:		No Piping				
Type:		Pipe Location				
Equipment:		I00				
Code Name:		None				
Type:		Overfill				
Equipment:		J00				
Code Name:		None				
Type:		Dispenser				
Equipment:		G00				
Code Name:		None				
Type:		Tank Secondary Containment				
Equipment:		B00				
Code Name:		None				
Type:		Tank External Protection				

Tank Information

Prog No:	9-600569	UDC Ind:	0
Tank ID:	280712	Red Tag Start Date:	
Tank No:	1	Red Tag End Date:	
Tank Status:	4	Tank Last Test:	
Tank Status Desc:	Closed - In Place	Tank Next Test Due:	
Tank Type:	01	Test Method:	-
Tank Type Desc:	Steel/Carbon Steel/Iron	Line Last Test Due:	
Install Date:	05/01/2010	Next Line Test Due:	
Close Date:	10/06/2020	Line Test Method:	-
Tk Out of Serv Dt:		Class A Operator:	
Capacity (Gal):	275	Class B Operator:	
Registered:	True	Modified by:	MJGRIFFI
Tank Model:		Last Modified:	05/09/2022
Pipe Model:			
Tank Location:	3		
Tank Location Desc:	Aboveground on saddles, legs, stilts, rack or cradle		
Category:	2		
Category Desc:	Category 2 means a tank which was installed from December 27, 1986 through October 11, 2015		
Subpart:			
Subpart Desc:			
Tank Owner Name:			
Tank Owner Address:			

Material Information

Material Name:	#2 fuel oil (resale/redistribute)
Percent:	100.00

Equipment Information

Equipment:	H00
Code Name:	None
Type:	Tank Leak Detection
Equipment:	I00
Code Name:	None
Type:	Overfill
Equipment:	B00
Code Name:	None

Map Key	Number of Records	Direction	Distance (mi/ft)	Elev/Diff (ft)	Site	DB
Type:			Tank External Protection			
Equipment:			G00			
Code Name:			None			
Type:			Tank Secondary Containment			
Equipment:			J00			
Code Name:			None			
Type:			Dispenser			
Equipment:			K00			
Code Name:			None			
Type:			Spill Prevention			
Equipment:			A00			
Code Name:			None			
Type:			Tank Internal Protection			
Equipment:			C00			
Code Name:			No Piping			
Type:			Pipe Location			
Equipment:			D02			
Code Name:			Galvanized Steel			
Type:			Pipe Type			

Tank Information

Prog No:	9-600569	UDC Ind:	0
Tank ID:	234920	Red Tag Start Date:	
Tank No:	4	Red Tag End Date:	
Tank Status:	4	Tank Last Test:	
Tank Status Desc:	Closed - In Place	Tank Next Test Due:	
Tank Type:	01	Test Method:	-
Tank Type Desc:	Steel/Carbon Steel/Iron	Line Last Test Due:	
Install Date:	05/01/2010	Next Line Test Due:	
Close Date:	10/06/2020	Line Test Method:	-
Tk Out of Serv Dt:		Class A Operator:	
Capacity (Gal):	250	Class B Operator:	
Registered:	True	Modified by:	MJGRIFFI
Tank Model:		Last Modified:	05/09/2022
Pipe Model:			
Tank Location:	3		
Tank Location Desc:	Aboveground on saddles, legs, stilts, rack or cradle		
Category:	2		
Category Desc:	Category 2 means a tank which was installed from December 27, 1986 through October 11, 2015		
Subpart:			
Subpart Desc:			
Tank Owner Name:			
Tank Owner Address:			

Material Information

Material Name:	used oil (heating, on-site consumption)
Percent:	100.00

Equipment Information

Equipment:	A00
Code Name:	None
Type:	Tank Internal Protection
Equipment:	K00
Code Name:	None
Type:	Spill Prevention

<i>Map Key</i>	<i>Number of Records</i>	<i>Direction</i>	<i>Distance (mi/ft)</i>	<i>Elev/Diff (ft)</i>	<i>Site</i>	<i>DB</i>
<i>Equipment:</i>		C00				
<i>Code Name:</i>		No Piping				
<i>Type:</i>		Pipe Location				
<i>Equipment:</i>		H00				
<i>Code Name:</i>		None				
<i>Type:</i>		Tank Leak Detection				
<i>Equipment:</i>		B00				
<i>Code Name:</i>		None				
<i>Type:</i>		Tank External Protection				
<i>Equipment:</i>		D02				
<i>Code Name:</i>		Galvanized Steel				
<i>Type:</i>		Pipe Type				
<i>Equipment:</i>		G00				
<i>Code Name:</i>		None				
<i>Type:</i>		Tank Secondary Containment				
<i>Equipment:</i>		I00				
<i>Code Name:</i>		None				
<i>Type:</i>		Overfill				
<i>Equipment:</i>		J00				
<i>Code Name:</i>		None				
<i>Type:</i>		Dispenser				

Tank Information

<i>Prog No:</i>	9-600569	<i>UDC Ind:</i>	0
<i>Tank ID:</i>	234919	<i>Red Tag Start Date:</i>	
<i>Tank No:</i>	3	<i>Red Tag End Date:</i>	
<i>Tank Status:</i>	4	<i>Tank Last Test:</i>	
<i>Tank Status Desc:</i>	Closed - In Place	<i>Tank Next Test Due:</i>	
<i>Tank Type:</i>	01	<i>Test Method:</i>	-
<i>Tank Type Desc:</i>	Steel/Carbon Steel/Iron	<i>Line Last Test Due:</i>	
<i>Install Date:</i>	05/01/2010	<i>Next Line Test Due:</i>	
<i>Close Date:</i>	10/06/2020	<i>Line Test Method:</i>	-
<i>Tk Out of Serv Dt:</i>		<i>Class A Operator:</i>	
<i>Capacity (Gal):</i>	275	<i>Class B Operator:</i>	
<i>Registered:</i>	True	<i>Modified by:</i>	MJGRIFFI
<i>Tank Model:</i>		<i>Last Modified:</i>	05/09/2022
<i>Pipe Model:</i>			
<i>Tank Location:</i>	3		
<i>Tank Location Desc:</i>	Aboveground on saddles, legs, stilts, rack or cradle		
<i>Category:</i>	2		
<i>Category Desc:</i>	Category 2 means a tank which was installed from December 27, 1986 through October 11, 2015		
<i>Subpart:</i>			
<i>Subpart Desc:</i>			
<i>Tank Owner Name:</i>			
<i>Tank Owner Address:</i>			

Material Information

<i>Material Name:</i>	used oil (heating, on-site consumption)
<i>Percent:</i>	100.00

Equipment Information

<i>Equipment:</i>	J00
<i>Code Name:</i>	None
<i>Type:</i>	Dispenser

<i>Map Key</i>	<i>Number of Records</i>	<i>Direction</i>	<i>Distance (mi/ft)</i>	<i>Elev/Diff (ft)</i>	<i>Site</i>	<i>DB</i>
<i>Equipment:</i>		H00				
<i>Code Name:</i>		None				
<i>Type:</i>		Tank Leak Detection				
<i>Equipment:</i>		B00				
<i>Code Name:</i>		None				
<i>Type:</i>		Tank External Protection				
<i>Equipment:</i>		C00				
<i>Code Name:</i>		No Piping				
<i>Type:</i>		Pipe Location				
<i>Equipment:</i>		F00				
<i>Code Name:</i>		None				
<i>Type:</i>		Pipe External Protection				
<i>Equipment:</i>		A00				
<i>Code Name:</i>		None				
<i>Type:</i>		Tank Internal Protection				
<i>Equipment:</i>		G00				
<i>Code Name:</i>		None				
<i>Type:</i>		Tank Secondary Containment				
<i>Equipment:</i>		I00				
<i>Code Name:</i>		None				
<i>Type:</i>		Overfill				
<i>Equipment:</i>		D02				
<i>Code Name:</i>		Galvanized Steel				
<i>Type:</i>		Pipe Type				
<i>Equipment:</i>		K00				
<i>Code Name:</i>		None				
<i>Type:</i>		Spill Prevention				

Tank Information

<i>Prog No:</i>	9-600569	<i>UDC Ind:</i>	0
<i>Tank ID:</i>	234921	<i>Red Tag Start Date:</i>	
<i>Tank No:</i>	5	<i>Red Tag End Date:</i>	
<i>Tank Status:</i>	1	<i>Tank Last Test:</i>	
<i>Tank Status Desc:</i>	In Service	<i>Tank Next Test Due:</i>	
<i>Tank Type:</i>	01	<i>Test Method:</i>	-
<i>Tank Type Desc:</i>	Steel/Carbon Steel/Iron	<i>Line Last Test Due:</i>	
<i>Install Date:</i>	05/01/2010	<i>Next Line Test Due:</i>	
<i>Close Date:</i>		<i>Line Test Method:</i>	-
<i>Tk Out of Serv Dt:</i>		<i>Class A Operator:</i>	
<i>Capacity (Gal):</i>	500	<i>Class B Operator:</i>	
<i>Registered:</i>	True	<i>Modified by:</i>	MJGRIFFI
<i>Tank Model:</i>		<i>Last Modified:</i>	05/09/2022
<i>Pipe Model:</i>			
<i>Tank Location:</i>	1		
<i>Tank Location Desc:</i>	Aboveground-contact w/ soil		
<i>Category:</i>	2		
<i>Category Desc:</i>	Category 2 means a tank which was installed from December 27, 1986 through October 11, 2015		
<i>Subpart:</i>	4		
<i>Subpart Desc:</i>	Subpart 4 contains requirements for ASTs (aboveground storage tanks).		
<i>Tank Owner Name:</i>			
<i>Tank Owner Address:</i>			

Material Information

<i>Material Name:</i>	diesel
<i>Percent:</i>	100.00

<i>Map Key</i>	<i>Number of Records</i>	<i>Direction</i>	<i>Distance (mi/ft)</i>	<i>Elev/Diff (ft)</i>	<i>Site</i>	<i>DB</i>
----------------	--------------------------	------------------	-------------------------	-----------------------	-------------	-----------

Equipment Information

Equipment:	G00
Code Name:	None
Type:	Tank Secondary Containment
Equipment:	K00
Code Name:	None
Type:	Spill Prevention
Equipment:	I04
Code Name:	Product Level Gauge (A/G)
Type:	Overfill
Equipment:	E00
Code Name:	None
Type:	Piping Secondary Containment
Equipment:	L00
Code Name:	None
Type:	Piping Leak Detection
Equipment:	D00
Code Name:	No Piping
Type:	Pipe Type
Equipment:	F00
Code Name:	None
Type:	Pipe External Protection
Equipment:	J02
Code Name:	Suction Dispenser
Type:	Dispenser
Equipment:	A00
Code Name:	None
Type:	Tank Internal Protection
Equipment:	H00
Code Name:	None
Type:	Tank Leak Detection
Equipment:	B00
Code Name:	None
Type:	Tank External Protection
Equipment:	C00
Code Name:	No Piping
Type:	Pipe Location

Tank Information

Prog No:	9-600569	UDC Ind:	1
Tank ID:	174380	Red Tag Start Date:	
Tank No:	001	Red Tag End Date:	
Tank Status:	3	Tank Last Test:	
Tank Status Desc:	Closed - Removed	Tank Next Test Due:	
Tank Type:	01	Test Method:	NN
Tank Type Desc:	Steel/Carbon Steel/Iron	Line Last Test Due:	
Install Date:	04/01/2002	Next Line Test Due:	
Close Date:	06/16/2010	Line Test Method:	
Tk Out of Serv Dt:		Class A Operator:	
Capacity (Gal):	1000	Class B Operator:	
Registered:	True	Modified by:	MJGRIFFI
Tank Model:		Last Modified:	05/09/2022
Pipe Model:			
Tank Location:	1		

Map Key	Number of Records	Direction	Distance (mi/ft)	Elev/Diff (ft)	Site	DB
---------	-------------------	-----------	------------------	----------------	------	----

Tank Location Desc: Aboveground-contact w/ soil
Category: 2
Category Desc: Category 2 means a tank which was installed from December 27, 1986 through October 11, 2015
Subpart:
Subpart Desc:
Tank Owner Name:
Tank Owner Address:

Material Information

Material Name: diesel
Percent: 100.00

Equipment Information

Equipment: F00
Code Name: None
Type: Pipe External Protection

Equipment: D02
Code Name: Galvanized Steel
Type: Pipe Type

Equipment: C00
Code Name: No Piping
Type: Pipe Location

Equipment: H00
Code Name: None
Type: Tank Leak Detection

Equipment: B00
Code Name: None
Type: Tank External Protection

Equipment: G00
Code Name: None
Type: Tank Secondary Containment

Equipment: A00
Code Name: None
Type: Tank Internal Protection

Equipment: I00
Code Name: None
Type: Overfill

Tank Information

Prog No: 9-600569	UDC Ind: 1
Tank ID: 174381	Red Tag Start Date:
Tank No: 002	Red Tag End Date:
Tank Status: 3	Tank Last Test:
Tank Status Desc: Closed - Removed	Tank Next Test Due:
Tank Type: 01	Test Method: NN
Tank Type Desc: Steel/Carbon Steel/Iron	Line Last Test Due:
Install Date: 04/01/2002	Next Line Test Due:
Close Date: 06/01/2009	Line Test Method:
Tk Out of Serv Dt:	Class A Operator:
Capacity (Gal): 400	Class B Operator:
Registered: True	Modified by: MJGRIFFI
Tank Model:	Last Modified: 05/09/2022
Pipe Model:	
Tank Location: 1	
Tank Location Desc: Aboveground-contact w/ soil	

Map Key	Number of Records	Direction	Distance (mi/ft)	Elev/Diff (ft)	Site	DB
---------	-------------------	-----------	------------------	----------------	------	----

Category: 2
Category Desc: Category 2 means a tank which was installed from December 27, 1986 through October 11, 2015
Subpart:
Subpart Desc:
Tank Owner Name:
Tank Owner Address:

Material Information

Material Name: diesel
Percent: 100.00

Equipment Information

Equipment: B00
Code Name: None
Type: Tank External Protection

Equipment: D02
Code Name: Galvanized Steel
Type: Pipe Type

Equipment: H00
Code Name: None
Type: Tank Leak Detection

Equipment: I00
Code Name: None
Type: Overfill

Equipment: F00
Code Name: None
Type: Pipe External Protection

Equipment: C00
Code Name: No Piping
Type: Pipe Location

Equipment: G00
Code Name: None
Type: Tank Secondary Containment

Equipment: A00
Code Name: None
Type: Tank Internal Protection

Tank Information

Prog No:	9-600569	UDC Ind:	0
Tank ID:	289618	Red Tag Start Date:	
Tank No:	6	Red Tag End Date:	
Tank Status:	1	Tank Last Test:	
Tank Status Desc:	In Service	Tank Next Test Due:	
Tank Type:	01	Test Method:	-
Tank Type Desc:	Steel/Carbon Steel/Iron	Line Last Test Due:	
Install Date:	12/10/2020	Next Line Test Due:	
Close Date:		Line Test Method:	-
Tk Out of Serv Dt:		Class A Operator:	
Capacity (Gal):	275	Class B Operator:	
Registered:	True	Modified by:	MJGRIFFI
Tank Model:		Last Modified:	05/09/2022
Pipe Model:			
Tank Location:	3		
Tank Location Desc:	Aboveground on saddles, legs, stilts, rack or cradle		
Category:	3		

Category Desc: Category 3 means a tank which was installed after October 11, 2015
Subpart: 4
Subpart Desc: Subpart 4 contains requirements for ASTs (aboveground storage tanks).
Tank Owner Name:
Tank Owner Address:

Material Information

Material Name: used oil (heating, on-site consumption)
Percent: 100.00

Equipment Information

Equipment: B00
Code Name: None
Type: Tank External Protection

Equipment: E00
Code Name: None
Type: Piping Secondary Containment

Equipment: L00
Code Name: None
Type: Piping Leak Detection

Equipment: H00
Code Name: None
Type: Tank Leak Detection

Equipment: D10
Code Name: Copper
Type: Pipe Type

Equipment: I04
Code Name: Product Level Gauge (A/G)
Type: Overfill

Equipment: A00
Code Name: None
Type: Tank Internal Protection

Equipment: K00
Code Name: None
Type: Spill Prevention

Equipment: G00
Code Name: None
Type: Tank Secondary Containment

Equipment: J02
Code Name: Suction Dispenser
Type: Dispenser

Equipment: F00
Code Name: None
Type: Pipe External Protection

Equipment: C01
Code Name: Aboveground
Type: Pipe Location

Affiliation Information

Affiliation Type: 07
Affiliation Name: Mail Contact

Map Key	Number of Records	Direction	Distance (mi/ft)	Elev/Diff (ft)	Site	DB
Affiliation Sub Type:		NNN				
Company:		BENS TIRE CENTER INC.				
Contact Title:						
Contact Name:		TARA BROCUS				
Address1:		540 E. DELEVAN AVENUE				
Address2:						
City:		BUFFALO				
State:		NY				
Zip Code:		14211				
Country Code:		001				
Phone:		(716) 891-0281				
Phone Ext:						
Email:		TIRECENTER.BENS@GMAIL.COM				
Fax:						
Affiliation Type:		01				
Affiliation Name:		Facility Owner				
Affiliation Sub Type:		A				
Company:		CRAIG E SANTOS JR.				
Contact Title:		PRESIDENT				
Contact Name:		CRAIG E. SANTOS JR				
Address1:		1052 EDEN EVANS CENTER ROAD				
Address2:						
City:		ANGOLA				
State:		NY				
Zip Code:		14006				
Country Code:		001				
Phone:		(508) 536-8843				
Phone Ext:						
Email:						
Fax:						
Affiliation Type:		11				
Affiliation Name:		Emergency Contact				
Affiliation Sub Type:		NNN				
Company:		CRAIG E SANTOS JR.				
Contact Title:						
Contact Name:		CRAIG SANTOS				
Address1:						
Address2:						
City:						
State:		NN				
Zip Code:						
Country Code:		999				
Phone:		(508) 536-8843				
Phone Ext:		.				
Email:						
Fax:						
Affiliation Type:		04				
Affiliation Name:		Facility Operator				
Affiliation Sub Type:		NNN				
Company:		BENS TIRE CENTER INC.				
Contact Title:						
Contact Name:		CRAIG SANTOS				
Address1:						
Address2:						
City:						
State:		NN				
Zip Code:						
Country Code:		001				
Phone:		(716) 891-0281				
Phone Ext:						
Email:						
Fax:						

Map Key	Number of Records	Direction	Distance (mi/ft)	Elev/Diff (ft)	Site	DB
Buffalo NY 14211						
Active:	No				Owner Address: 1052 Eden Evans Center Rd.	
Activity No:	[15K48]				Owner Addr2:	
Regltry Status:	Registration				Owner City: Angola	
Auth No:	15K48				Owner State: NY	
Auth Issue Dt:					Owner ZIP: 14006	
Expiration Date:					Owner Email: cjcoresllc@outlook.com	
Operator Type:	Private				Owner Phone: 5085368843	
Operator Name:	Craig E. Santos Jr.				Contact Name:	
East Coord:	186828				Contact Addr:	
North Coord:	4759307				Contact Addr2:	
Accuracy Code:	4.2 - Utilization of GIS and existing spatial data				Contact City:	
County:	Erie				Contact State:	
Region:	9				Contact ZIP:	
Phone No:	7168910281				Contact Email:	
Owner Name:	Craig E. Santos Jr.				Contact Phone:	
Owner Type:	Private				DateofLastInspctn:	
Activity Desc:	Waste tire storage - Dealer					
Source:	SWMF - Inactive Facility Lists					
Waste Types:	Waste Tires					
Georeference:	540 East Delavan Avenue Buffalo, NY 14211 (42.921794, -78.836927)					

[198](#) 4 of 7 **NNE** 0.25 / 1,304.21 656.64 / 9 **Bens Tire Center Inc.**
540 East Delavan Avenue **SWF/LF**
Buffalo NY 14211

Active:	No				Owner Address: 1052 Eden Evans Center Rd.	
Activity No:	[15J12]				Owner Addr2:	
Regltry Status:	None				Owner City: Angola	
Auth No:					Owner State: NY	
Auth Issue Dt:					Owner ZIP: 14006	
Expiration Date:					Owner Email: cjcoresllc@outlook.com	
Operator Type:	Private				Owner Phone: 5085368843	
Operator Name:	Craig E. Santos Jr.				Contact Name:	
East Coord:	186828				Contact Addr:	
North Coord:	4759307				Contact Addr2:	
Accuracy Code:	4.2 - Utilization of GIS and existing spatial data				Contact City:	
County:	Erie				Contact State:	
Region:	9				Contact ZIP:	
Phone No:	7168910281				Contact Email:	
Owner Name:	Craig E. Santos Jr.				Contact Phone:	
Owner Type:	Private				DateofLastInspctn:	
Activity Desc:	Vehicle Dismantling Facility					
Source:	SWMF - Inactive Facility Lists					
Waste Types:						
Georeference:						

[198](#) 5 of 7 **NNE** 0.25 / 1,304.21 656.64 / 9 **Bens Tire Center Inc.**
540 East Delavan Avenue **SWF/LF**
Buffalo NY 14211

Active:	Yes				Owner Address: 1052 Eden Evans Center Rd.	
Activity No:	[15V40078]				Owner Addr2:	
Regltry Status:	Registration				Owner City: Angola	
Auth No:	15V40078				Owner State: NY	
Auth Issue Dt:	01-Mar-2021 00:00:00				Owner ZIP: 14006	
Expiration Date:	01-Mar-2026 00:00:00				Owner Email: cjcoresllc@outlook.com	
Operator Type:	Private				Owner Phone: 5085368843	
Operator Name:	Craig E. Santos Jr.				Contact Name:	
East Coord:	186828				Contact Addr:	
North Coord:	4759307				Contact Addr2:	
Accuracy Code:	1 - No accuracy stated				Contact City:	

Map Key	Number of Records	Direction	Distance (mi/ft)	Elev/Diff (ft)	Site	DB
County:	Erie				Contact State:	
Region:	9				Contact ZIP:	
Phone No:	7168910281				Contact Email:	
Owner Name:	Craig E. Santos Jr.				Contact Phone:	
Owner Type:	Private				DateofLastInspctn:	
Activity Desc:	Motor vehicle repair shop - large - registration					
Source:	SWMF - Active Facility Lists					
Waste Types:	End of Life Vehicles					
Georeference:	540 East Delavan Avenue Buffalo, NY 14211 (42.921794, -78.836927)					

198	6 of 7	NNE	0.25 / 1,304.21	656.64 / 9	Bens Tire Center Inc. 540 East Delavan Avenue Buffalo NY 14211	SWF/LF
Active:	No				Owner Address:	1052 Eden Evans Center Rd.
Activity No:	[15V30078]				Owner Addr2:	
Regltry Status:	Registration				Owner City:	Angola
Auth No:	15V30078				Owner State:	NY
Auth Issue Dt:	04-Jun-2020 00:00:00				Owner ZIP:	14006
Expiration Date:	04-Jun-2025 00:00:00				Owner Email:	cjcoresllc@outlook.com
Operator Type:	Private				Owner Phone:	5085368843
Operator Name:	Craig E. Santos Jr.				Contact Name:	
East Coord:	186828				Contact Addr:	
North Coord:	4759307				Contact Addr2:	
Accuracy Code:	1 - No accuracy stated				Contact City:	
County:	Erie				Contact State:	
Region:	9				Contact ZIP:	
Phone No:	7168910281				Contact Email:	
Owner Name:	Craig E. Santos Jr.				Contact Phone:	
Owner Type:	Private				DateofLastInspctn:	
Activity Desc:	Scrap metal processor - registration					
Source:	SWMF - Inactive Facility Lists					
Waste Types:	Scrap Metal - Aluminum ;Scrap Metal - Ferrous ;Scrap Metal - Non-ferrous					
Georeference:	540 East Delavan Avenue Buffalo, NY 14211 (42.921794, -78.836927)					

198	7 of 7	NNE	0.25 / 1,304.21	656.64 / 9	Bens Tire Center Inc. 540 East Delavan Avenue Buffalo NY 14211	SWF/LF
Active:	Yes				Owner Address:	1052 Eden Evans Center Rd.
Activity No:	[15V50078]				Owner Addr2:	
Regltry Status:	Registration				Owner City:	Angola
Auth No:	15V50078				Owner State:	NY
Auth Issue Dt:	01-Mar-2021 00:00:00				Owner ZIP:	14006
Expiration Date:	01-Mar-2026 00:00:00				Owner Email:	cjcoresllc@outlook.com
Operator Type:	Private				Owner Phone:	5085368843
Operator Name:	Craig E. Santos Jr.				Contact Name:	
East Coord:	186828				Contact Addr:	
North Coord:	4759307				Contact Addr2:	
Accuracy Code:	1 - No accuracy stated				Contact City:	
County:	Erie				Contact State:	
Region:	9				Contact ZIP:	
Phone No:	7168910281				Contact Email:	
Owner Name:	Craig E. Santos Jr.				Contact Phone:	
Owner Type:	Private				DateofLastInspctn:	
Activity Desc:	VDF - large - registration					
Source:	SWMF - Active Facility Lists					
Waste Types:	End of Life Vehicles					
Georeference:	540 East Delavan Avenue Buffalo, NY 14211 (42.921794, -78.836927)					

Map Key	Number of Records	Direction	Distance (mi/ft)	Elev/Diff (ft)	Site	DB
---------	-------------------	-----------	------------------	----------------	------	----

199	1 of 1	ENE	0.25 / 1,339.12	637.97 / -10	VACANT WAREHOUSE TANKS 812 EAST FERRY STREET BUFFALO NY	LST
---------------------	--------	-----	--------------------	-----------------	---	-----

Spill No:	0075486	REM Phase:	0
Site ID:	271327	UST Trust:	True
DER Facility ID:	220831	Spill Date:	2000-11-01 12:00:00
CID:		Rcvd Date:	2000-11-09 15:33:00
Program Type:	ER	CAC Date:	
SWIS Code:	1502	Insp Date:	2000-12-07 00:00:00
Contribute Factor:	Tank Failure	Close Date:	2001-01-18 00:00:00
Water Body:		Create Date:	2000-11-09 15:38:00
Class:	B3	Update Date:	2001-01-24 00:00:00
Meets Std:	True	DEC Region:	9
Penalty:	False	Lead DEC:	FXGALLEG
County:	Erie	After Hours:	False
Referred to:			
Reported by:	Other		
Source:	Commercial/Industrial		
Source File:	NYSDEC - Environmental Remediation Data Files - Spill Data		

Caller Remark:

"WHILE PHASE II INVESTIGATION ABANDONED TANKS AND GASOLINE CONTAMINATED SOIL WAS FOUND."

Dec Remark:

"Prior to Sept, 2004 data translation this spill Lead_DEC Field was FG 11/10/00: FG TELECON TO ANDY KUSCERIK. HE SAID HE WILL COMPLETE THE TANK PULLS WITHIN THE NEXT COUPLE OF WEEKS. HE WILL CONTACT THIS OFFICE WHEN HE STARTS WORK. 12/07/00: FG SITE INSPECTION. TWO USTS REMOVED. A 1000 GALLON FUEL OIL AND A 6000 GALLON GASOLINE. ANDY KUSCERIK ON SITE. BOTH USTS WERE STAGED ON SITE. THEY WILL BE CUT OPEN AND CLEANED OUT TOMORROW. THE UST EXCAVATION FOR THE 6K TANK IS APPROXIMATELY 12 FT DEEP AT WHICH THE TOP OF ROCK WAS REACHED. THERE IS NO WATER IN THE EXCAVATION. FOUR SIDEWALL SAMPLES WILL BE COLLECTED. THERE ARE TWO SEPARATE SOIL PILES ON SITE, ONE NEAR EACH UST. 01/10/01: FG RECEIVED CLOSURE REPORT FROM BARRON & ASSOC. ALL EXCAVATION SAMPLES ARE BELOW STARS. THE SOIL DISPOSAL RECEIPT WAS INCLUDED. 6000 GALLONS OF WATER WAS DISPOSED BUT THE RECEIPT WAS NOT INCLUDED. ANDY KUCSERIK SAID THAT HE WILL SUBMIT THIS RECEIPT. 01/18/01: FG RECEIVED THE DISPOSAL RECEIPT FOR THE WATERS THAT WERE DISPOSED. NO FURTHER WORK IS REQUIRED. THE SITE CAN BE CLOSED."

Material Information

OP Unit ID:	836842	Med in Air:	False
OU:	01	Med GW:	False
Material ID:	539056	Med SW:	False
CAS No:		Med DW:	False
Material Family:	Petroleum	Med Sewer:	False
Quantity:	.00	Med Surf:	False
Units:	G	Med Subway:	False
Recovered:	.00	Med Utility:	False
Med Soil:	True	Oxygenate:	
Med Air:	False		
Material Code:	0009		
Material Name:	gasoline		

Spiller Information

Spiller Name:	KURT MILLER
Spiller Company:	KURT MILLER
Spiller Address:	3126 HERNWOOD ROAD
Spiller City:	GRANITE
Spiller State:	MD
Spiller Zip:	21163-
Spiller Country:	001
Contact Name:	

Map Key	Number of Records	Direction	Distance (mi/ft)	Elev/Diff (ft)	Site	DB
---------	-------------------	-----------	------------------	----------------	------	----

Contact Phone:
 Contact Ext:
 Latitude: 42.914611140
 Longitude: -78.834334450

200	1 of 1	SW	0.26 / 1,347.34	629.25 / -18	Jefferson-Genesee Site 38 66 Galveston Street Buffalo NY 14204	FED BROWNFIELDS
---------------------	--------	----	--------------------	-----------------	--	--------------------

Property ID:	72192	BF Property (Map):	72192
Lat Measure:	42.89584	Latitude (Map):	42.89584
Long Measure:	-78.85633	Longitude (Map):	-78.85633
Property Name:	Jefferson-Genesee Site 38		
Address:	66 Galveston Street		
City:	Buffalo		
State Code:	NY		
Zip Code:	14204		
Primary Name (Map):	JEFFERSON-GENESEE SITE 38		
Location Address (Map):	66 GALVESTON STREET		
City Name (Map):	BUFFALO		
County Name (Map):	NIAGARA		
State Code (Map):	NY		
Postal Code (Map):	14204		

Brownfields Details

Registry I:	110038761346	EPA ID:	
EPA Region:	02	BF RLF Gra:	
Cat No:	04120103	BF RLF Pil:	
RCRA Handl:		BF Assess :	Y
RCRA Curre:		BF Cleanup:	
RCRA Remed:		BF Tba Ind:	
RCRA Const:		BF 128a In:	
RCRA El He:		BF IC Code:	N
RCRA El Gm:		BF IC Gc I:	U
RCRA Rem 1:		BF IC Ep I:	U
RCRA Ec Gw:		BF IC ID I:	U
RCRA Ec Ng:		BF IC Pr I:	U
RCRA IC Ep:		FF Brac In:	
RCRA IC Gc:		BF RLF Ind:	
RCRA IC ID:		BF Assess1:	
RCRA IC Pr:		BF Multipu:	
FF RCRA In:		BF Awp Ind:	
RCRA Trans:		BF Showcas:	
RCRA Tra 1:		BF 128a P :	
RCRA Ec Co:		LUST Relea:	
RCRA IC Co:		LUST Award:	
RCRA Gpra :		LUST State:	
RCRA Rem 2:		Congressio:	NY-26
RCRA Dru 1:		FD Agency :	
SF Site ID:		FD Listing:	
SF Ec Ind:		FD Non NPL:	
SF El Gm C:		FD RCRA Ha:	
SF El He C:		FD RCRA Ca:	
SF IC Ind:		FD SF NPL :	
SF NPL Cod:		FD FF Ind:	
SF NPL C 1:		FD Ej Code:	
SF Admin F:		FD Brac In:	
FF And Sit:		FD Federal:	
FF SF Ind:		FD Hrs Sco:	
Map Symbol:	B	FD Ongoing:	
Data Refre:	29-Jul-2022	FD NPL Sta:	
GIS Refres:		FD Non N 1:	
New Site:		FD RCRA Gw:	
Repow Ref :	https://cimc.epa.gov/ords/cimc/f?p=CIMC:REPOWER:::::P33_REF:36809	FD RCRA He:	
EPAOSC Sit:		FD GMS Sur:	

Map Key	Number of Records	Direction	Distance (mi/ft)	Elev/Diff (ft)	Site	DB
---------	-------------------	-----------	------------------	----------------	------	----

EPAOSC Res:					FD Hes Sur:	
EPAOSC R 1:					FD SF Site:	
EPAOSC Sta:					FD Brac Ro:	
EPAOSC Inc:					Stimulus S:	
Desc :					Stimulus B:	
Ind Name:						
Cat Name:			Buffalo-Eighteenmile			
Sub Name:			Buffalo-Eighteenmile			
Primary Name:			JEFFERSON-GENESEE SITE 38			
RCRA Drupa:						
Url:			https://obipublic11.epa.gov/analytics/saw.dll?PortalPages&Action=Navigate&col1=ACRES_GRANT_EXPORT.PROPERTY_ID&val1=%2272192.0%22&PortalPath=/shared/CIMC/_portal/CIMC&Page=Profile+Page89584&featype=point&radius=1.0			
Census Url:			https://ejscreen.epa.gov/mapper/demogreportpdf.aspx?report=census2010sf1&coords=-78.85633%2C42.89584&featype=point&radius=1.0			
ACS Url:			https://ejscreen.epa.gov/mapper/demogreportpdf.aspx?report=acs2017&coords=-78.85633%2C42.89584&featype=point&radius=1.0			
SF Site Na:					UST Status:	
SF Non Npl:					UST Substa:	
SF Non N 1:					UST Landus:	
SF Non N 3:					UST SPA Wa:	
ERR Lat Lo:					UST SPA Fa:	
REPOW BF:	SG				UST WHPA W:	
REPOW SF:					UST WHPA F:	
REPOW RCRA:					UST Open:	
REPOW Ref1:	36809				UST Closed:	
RCRA Han 1:					LUST ID:	
RCRA Rau I:					Saa Site:	
BF Propert:			72192-			
REPOW Re 1:			RE-Powering Site Profile			
BF Prope 1:			Jefferson-Genesee Site 38			
SF Non N 2:						

Cleanups In My Community (CIMC)

Grant ID:	37245916	ASMT Cntrl Sub :	
Grant Type:	Assessment	Cleanup Cntrl Sub :	
EPA Region:	02	ASMT Asbestos :	
Ownership Entity:		Cleanup Asbestos :	
Latitude Measure:	42.89584	ASMT PcbS :	
Longitude Measure:	-78.85633	Cleanup PcbS :	
Flag Cleanup Reqd:	U	ASMT VocS :	
Flag IC Required:	N	Cleanup VocS :	
Stcntrbg:		ASMT Lead :	
Property Size:	.14	Cleanup Lead :	
Flag IC in Place:		ASMT Oth Metal :	
IC in Place Date:		Cleanup Oth Metal :	
Prop Cntrl :		ASMT Pahs :	
Gov Cntrl :		Cleanup Pahs :	
Permit Tools :		ASMT Oth Cont:	
Info DevICes :		Cleanup Oth Cont:	
Prop Fnding Type Cd:		ASMT Air :	
Ownshp Changed :		Cleanup Air :	
Sflp Factor :		ASMT Drk Wat:	
Source Mapscale No:		Cleanup Drk Wat:	
Past Cml Acres:		ASMT Grd Water:	
Future Cml Acres:		Cleanup Grd Water:	
Past Grnspc Acres:		ASMT Sediments :	
Future Grnspc Acres:		Cleanup Sediments :	
Past Acres:		ASMT Soil :	
Future Acres:		Cleanup Soil :	
Past Res Acres:		ASMT Srf Water :	
Future Res Acres:		Cleanup Srf Water :	
St Enrollment Dt:		Other Media :	
St Enrollment ID:		Unknown Media :	Y
St NFA Dt:		Ready For Reuse :	N
Assess Petrol Prod :		Assess Amount:	128

Map Key	Number of Records	Direction	Distance (mi/ft)	Elev/Diff (ft)	Site	DB
Cleanup Petrol Prod :					Assess Fnd Ent Nm:	
Assess Start Dt:	05/01/2007				Photo Available :	
Assess Cmpltn Dt:	09/13/2007				Video Available :	
Cleanup Start Dt:					Cleanup Acres:	
Cleanup Cmpltn Dt:					Cleanup Amount:	
Redev Start Dt:					Redev Acres:	
Redev Cleanup Jobs:					Redev Amount:	
Grant Recipient Nm:		Niagara County				
PropertyNm:		Jefferson-Genesee Site 38				
Address:		66 Galveston Street				
City:		Buffalo				
State Code:		NY				
Zip Code:		14204				
Local Parcel No:		111.26-1-52				
Current Owner:		Constantine Karakousis				
IC Data Address:						
Horizontal Collection Method:						
Reference Point:						
Horizontal Reference Datum:						
Other Description:						
Other Desc Cleaned Up:						
Assess Type:		Phase I Environmental Assessment				
Assess Fund Entity:		US EPA - Brownfields Assessment Cooperative Agreement				
Cleanup Funding EntityNm:						
Cleanup Fund Entity:						
Redev Funding Entity Nm:						
Desc Hist:		The Jefferson-Genesee Site 38 is part of an assemblage of many properties located at the intersection of Genesee and Jefferson Street along the Kensington Expressway, the primary gateway into the City of Buffalo. Said property was and is vacant residential land.				
Accmplisht Cnt Flag:	N				Vacant Housing:	785
Coop Agreement No:	99290801				Vacant Housing Pct:	31.39
Past Mltistry Acres:					Total Unemployed:	340
Ftr Multistory Acres:					Unemployed Pct:	8.5
Assess Cadmium :					Radius:	.5
Clnup Cadmium :					Actvy Funded:	
Assess Chromium :					Redev Lvrgd Srcs:	
Clnup Chromium :					AA Amt Funding:	
Assess Copper :					Flag Clnup Trmt Tech:	
Clnup Copper :					Excavation Disposal:	
Assess Iron :					Extrctn of Cntmnts:	
Clnup Iron :					Removal of Mats:	
Assess Nickel :					Rdctn of Cntmnts:	
Clnup Nickel :					Clnup of Structures:	
Assess Selenium :					Env EC Required:	
Clnup Selenium :					Flag EC Cover Tech:	
Assess Mercury :					Flag EC Security:	
Clnup Mercury :					Flag EC Immbliztn:	
Assess ArsenIC :					Flag EC Eng Barriers:	
Clnup ArsenIC :					Flag EC Other:	
Assess Bldg Mats :					Env IC in Place:	
Clnup Bldg Mats :					Env EC in Place:	
Assess oorair :					Env Clnup Jobs:	
Clnup oorair :					Sect 128 A State Trbl:	
Assess None :					Multipurpose:	
Clnup None :					Clnup Cst Shr Amt:	
Assess Pesticides :					RLF Loan Amount:	
Clnup Pesticides :					RLF Ln Cst Shr Amt:	
Assess Unknown :					Pro Income Amt:	
Clnup Unknown :					Dt RLF Loan Signed:	
Assess Svocs :					Repayment Period:	
Clnup Svocs :					Interest Rate:	
Clnup Unkn Media :					RLF Subgrant Amt:	
Redev Cmpltn Date:					Cost Share Amt:	
Pro Code:	BP				Env Pro Income Amt:	
FCA Fy:					Dt RLF Sbrgrnt Signd:	
Flag EC in Place:					Clnup Actvy Funded:	
Flag EC Required:					Below Poverty:	1332
RFR Notation:					Below Poverty Pct:	33.28

Map Key	Number of Records	Direction	Distance (mi/ft)	Elev/Diff (ft)	Site	DB
Gpa Type ID:	1				Median Income:	6120
Clnup Doc:	N				Low Income:	2537
Awp Catalyst Yn:					Low Income Pct:	63.39
Flag Prop Not Enrld:						
Redev Fund Entity:						
Gpa Type Desc:		Phase I Environmental Assessment				
AA Actvy Funded:						
AA Source of Funding:						
Clnup Trmt Tech Info:						
EC Data Address:						
EC Addl Info:						
Env IC Data Address:						
Other Forms of Doc:						
IC Addl Info:						
Highlights:		Former Use: The Jefferson-Genesee Site 38 is part of an assemblage of many properties located at the intersection of Genesee and Jefferson Street along the Kensington Expressway, the primary gateway into the City of Buffalo. Said property was and is vacant residential land.				
Property Alias:						
Ctmnt Found:						
Ctmnt Cleanedup:						
Ctmnt Rec:						
Media Affected:						
	Unknown					

201	1 of 1	SW	0.26 / 1,357.27	629.11 / -18	Jefferson-Genesee Site 37 64 Galveston Street Buffalo NY 14204	FED BROWNFIELDS
Property ID:	72191				BF Property (Map):	72191
Lat Measure:	42.89584				Latitude (Map):	42.89584
Long Measure:	-78.85633				Longitude (Map):	-78.85633
Property Name:	Jefferson-Genesee Site 37					
Address:	64 Galveston Street					
City:	Buffalo					
State Code:	NY					
Zip Code:	14204					
Primary Name (Map):	JEFFERSON-GENESEE SITE 37					
Location Address (Map):	64 GALVESTON STREET					
City Name (Map):	BUFFALO					
County Name (Map):	NIAGARA					
State Code (Map):	NY					
Postal Code (Map):	14204					

Brownfields Details

Registry I:	110038761337	EPA ID:	
EPA Region:	02	BF RLF Gra:	
Cat No:	04120103	BF RLF Pil:	
RCRA Handl:		BF Assess :	Y
RCRA Curre:		BF Cleanup:	
RCRA Remed:		BF Tba Ind:	
RCRA Const:		BF 128a In:	
RCRA El He:		BF IC Code:	N
RCRA El Gm:		BF IC Gc I:	U
RCRA Rem 1:		BF IC Ep I:	U
RCRA Ec Gw:		BF IC ID I:	U
RCRA Ec Ng:		BF IC Pr I:	U
RCRA IC Ep:		FF Brac In:	
RCRA IC Gc:		BF RLF Ind:	
RCRA IC ID:		BF Assess1:	
RCRA IC Pr:		BF Multipu:	
FF RCRA In:		BF Awp Ind:	
RCRA Trans:		BF Showcas:	
RCRA Tra 1:		BF 128a P :	

Map Key	Number of Records	Direction	Distance (mi/ft)	Elev/Diff (ft)	Site	DB
RCRA Ec Co:						
RCRA IC Co:						
RCRA Gpra :						
RCRA Rem 2:						
RCRA Dru 1:						
SF Site ID:						
SF Ec Ind:						
SF EI Gm C:						
SF EI He C:						
SF IC Ind:						
SF NPL Cod:						
SF NPL C 1:						
SF Admin F:						
FF And Sit:						
FF SF Ind:						
Map Symbol:	B					
Data Refre:	29-Jul-2022					
GIS Refres:						
New Site:						
Repow Ref :			https://cimc.epa.gov/ords/cimc/f?p=CIMC:REPOWER::::P33_REF:28768			
EPAOSC Sit:						
EPAOSC Res:						
EPAOSC R 1:						
EPAOSC Sta:						
EPAOSC Inc:						
Desc :						
Ind Name:						
Cat Name:		Buffalo-Eighteenmile				
Sub Name:		Buffalo-Eighteenmile				
Primary Name:		JEFFERSON-GENESEE SITE 37				
RCRA Drupa:						
Url:			https://obipublic11.epa.gov/analytics/saw.dll?PortalPages&Action=Navigate&col1=ACRES_GRANT_EXPORT.PROPERTY_ID&val1=%2272191.0%22&PortalPath=/shared/CIMC/_portal/CIMC&Page=Profile+Page			
Census Url:			https://ejsscreen.epa.gov/mapper/demogreportpdf.aspx?report=census2010sf1&coords=-78.85633%2C42.89584&featype=point&radius=1.0			
ACS Url:			https://ejsscreen.epa.gov/mapper/demogreportpdf.aspx?report=acs2017&coords=-78.85633%2C42.89584&featype=point&radius=1.0			
SF Site Na:						
SF Non Npl:						
SF Non N 1:						
SF Non N 3:						
ERR Lat Lo:						
REPOW BF:	SG					
REPOW SF:						
REPOW RCRA:						
REPOW Ref1:	28768					
RCRA Han 1:						
RCRA Rau I:						
BF Propert:		72191-				
REPOW Re 1:		RE-Powering Site Profile				
BF Prope 1:		Jefferson-Genesee Site 37				
SF Non N 2:						
Cleanups In My Community (CIMC)						
Grant ID:	37245916					
Grant Type:	Assessment					
EPA Region:	02					
Ownership Entity:						
Latitude Measure:	42.89584					
Longitude Measure:	-78.85633					
Flag Cleanup Reqd:	U					
Flag IC Required:	N					
Stcntrbg:						
Property Size:	.07					
ASMT Cntrl Sub :						
Cleanup Cntrl Sub :						
ASMT Asbestos :						
Cleanup Asbestos :						
ASMT Pcb : :						
Cleanup Pcb : :						
ASMT Vocs :						
Cleanup Vocs :						
ASMT Lead :						
Cleanup Lead :						

Flag IC in Place:					ASMT Oth Metal :	
IC in Place Date:					Cleanup Oth Metal :	
Prop Cntrl :					ASMT Pahs :	
Gov Cntrl :					Cleanup Pahs :	
Permit Tools :					ASMT Oth Cont:	
Info Dev/Ces :					Cleanup Oth Cont:	
Prop Fnding Type Cd:					ASMT Air :	
Ownshp Changed :					Cleanup Air :	
Sflp Factor :					ASMT Drk Wat:	
Source Mapscale No:					Cleanup Drk Wat:	
Past Cml Acres:					ASMT Grd Water:	
Future Cml Acres:					Cleanup Grd Water:	
Past Grnspc Acres:					ASMT Sediments :	
Future Grnspc Acres:					Cleanup Sediments :	
Past Acres:					ASMT Soil :	
Future Acres:					Cleanup Soil :	
Past Res Acres:					ASMT Srf Water :	
Future Res Acres:					Cleanup Srf Water :	
St Enrollment Dt:					Other Media :	
St Enrollment ID:					Unknown Media :	Y
St NFA Dt:					Ready For Reuse :	N
Assess Petrol Prod :					Assess Amount:	128
Cleanup Petrol Prod :					Assess Fnd Ent Nm:	
Assess Start Dt:	05/01/2007				Photo Available :	
Assess Cmpltn Dt:	09/13/2007				Video Available :	
Cleanup Start Dt:					Cleanup Acres:	
Cleanup Cmpltn Dt:					Cleanup Amount:	
Redev Start Dt:					Redev Acres:	
Redev Cleanup Jobs:					Redev Amount:	
Grant Recipient Nm:		Niagara County				
PropertyNm:		Jefferson-Genesee Site 37				
Address:		64 Galveston Street				
City:		Buffalo				
State Code:		NY				
Zip Code:		14204				
Local Parcel No:		111.26-1-51				
Current Owner:		City of Buffalo				
IC Data Address:						
Horizontal Collection Method:						
Reference Point:						
Horizontal Reference Datum:						
Other Description:						
Other Desc Cleaned Up:						
Assess Type:		Phase I Environmental Assessment				
Assess Fund Entity:		US EPA - Brownfields Assessment Cooperative Agreement				
Cleanup Funding EntityNm:						
Cleanup Fund Entity:						
Redev Funding Entity Nm:						
Desc Hist:		The Jefferson-Genesee Site 37 is part of an assemblage of many properties located at the intersection of Genesee and Jefferson Street along the Kensington Expressway, the primary gateway into the City of Buffalo. Said property is vacant residential land and consists of a former dwelling/storefront with potential fill from unknown sources.				
Accmplisht Cnt Flag:	N				Vacant Housing:	785
Coop Agreement No:	99290801				Vacant Housing Pct:	31.39
Past Mltistry Acres:					Total Unemployed:	340
Ftr Multistory Acres:					Unemployed Pct:	8.5
Assess Cadmium :					Radius:	.5
Clnup Cadmium :					Actvy Funded:	
Assess Chromium :					Redev Lvrgd Srcs:	
Clnup Chromium :					AA Amt Funding:	
Assess Copper :					Flag Clnup Trmt Tech:	
Clnup Copper :					Excavation Disposal:	
Assess Iron :					Extrctn of Cntmnts:	
Clnup Iron :					Removal of Mats:	
Assess Nickel :					Rdctn of Cntmnts:	
Clnup Nickel :					Clnup of Structures:	
Assess Selenium :					Env EC Required:	
Clnup Selenium :					Flag EC Cover Tech:	
Assess Mercury :					Flag EC Security:	

Map Key	Number of Records	Direction	Distance (mi/ft)	Elev/Diff (ft)	Site	DB
Clnup Mercury :					Flag EC Immblyztn:	
Assess ArsenIC :					Flag EC Eng Barriers:	
Clnup ArsenIC :					Flag EC Other:	
Assess Bldg Mats :					Env IC in Place:	
Clnup Bldg Mats :					Env EC in Place:	
Assess oorair :					Env Clnup Jobs:	
Clnup oorair :					Sect 128 A State Trbl:	
Assess None :					Multipurpose:	
Clnup None :					Clnup Cst Shr Amt:	
Assess Pesticides :					RLF Loan Amount:	
Clnup Pesticides :					RLF Ln Cst Shr Amt:	
Assess Unknown :					Pro Income Amt:	
Clnup Unknown :					Dt RLF Loan Signed:	
Assess Svocs :					Repayment Period:	
Clnup Svocs :					Interest Rate:	
Clnup Unkn Media :					RLF Subgrant Amt:	
Redev Cmpltn Date:					Cost Share Amt:	
Pro Code:	BP				Env Pro Income Amt:	
FCA Fy:					Dt RLF Sbrgrnt Signd:	
Flag EC in Place:					Clnup Actvy Funded:	
Flag EC Required:					Below Poverty:	1332
RFR Notation:					Below Poverty Pct:	33.28
Gpa Type ID:	1				Median Income:	6120
Clnup Doc:	N				Low Income:	2537
Awp Catalyst Yn:					Low Income Pct:	63.39
Flag Prop Not Enrld:						
Redev Fund Entity:						
Gpa Type Desc:		Phase I Environmental Assessment				
AA Actvy Funded:						
AA Source of Funding:						
Clnup Trmt Tech Info:						
EC Data Address:						
EC Addl Info:						
Env IC Data Address:						
Other Forms of Doc:						
IC Addl Info:						
Highlights:		Former Use: The Jefferson-Genesee Site 37 is part of an assemblage of many properties located at the intersection of Genesee and Jefferson Street along the Kensington Expressway, the primary gateway into the City of Buffalo. Said property is vacant residential land and consists of a former dwelling/storefront with potential fill from unknown sources.				
Property Alias:						
Ctmnt Found:						
Ctmnt Cleanedup:						
Ctmnt Rec:						
Media Affected:						
Unknown						

[202](#) 1 of 1 SW 0.26 / 1,377.70 629.19 / -18 Jefferson-Genesee Site 36 60 Galveston Street Buffalo NY 14204

FED BROWNFIELDS

Property ID:	72184	BF Property (Map):	72184
Lat Measure:	42.89584	Latitude (Map):	42.89584
Long Measure:	-78.85633	Longitude (Map):	-78.85633
Property Name:	Jefferson-Genesee Site 36		
Address:	60 Galveston Street		
City:	Buffalo		
State Code:	NY		
Zip Code:	14204		
Primary Name (Map):	JEFFERSON-GENESEE SITE 36		
Location Address (Map):	60 GALVESTON STREET		
City Name (Map):	BUFFALO		
County Name (Map):	NIAGARA		
State Code (Map):	NY		
Postal Code (Map):	14204		

Map Key	Number of Records	Direction	Distance (mi/ft)	Elev/Diff (ft)	Site	DB
Brownfields Details						
Registry I:	110038761266					
EPA Region:	02					
Cat No:	04120103					
RCRA Handl:						
RCRA Curre:						
RCRA Remed:						
RCRA Const:						
RCRA EI He:						N
RCRA EI Gm:						U
RCRA Rem 1:						U
RCRA Ec Gw:						U
RCRA Ec Ng:						U
RCRA IC Ep:						
RCRA IC Gc:						
RCRA IC ID:						
RCRA IC Pr:						
FF RCRA In:						
RCRA Trans:						
RCRA Tra 1:						
RCRA Ec Co:						
RCRA IC Co:						
RCRA Gpra :						
RCRA Rem 2:						NY-26
RCRA Dru 1:						
SF Site ID:						
SF Ec Ind:						
SF EI Gm C:						
SF EI He C:						
SF IC Ind:						
SF NPL Cod:						
SF NPL C 1:						
SF Admin F:						
FF And Sit:						
FF SF Ind:						
Map Symbol:	B					
Data Refre:	29-Jul-2022					
GIS Refres:						
New Site:						
Repow Ref :	https://cimc.epa.gov/ords/cimc/f?p=CIMC:REPOWER::::P33_REF:13643					
EPAOSC Sit:						
EPAOSC Res:						
EPAOSC R 1:						
EPAOSC Sta:						
EPAOSC Inc:						
Desc :						
Ind Name:						
Cat Name:	Buffalo-Eighteenmile					
Sub Name:	Buffalo-Eighteenmile					
Primary Name:	JEFFERSON-GENESEE SITE 36					
RCRA Drupa:						
Url:	https://obipublic11.epa.gov/analytics/saw.dll?PortalPages&Action=Navigate&col1=ACRES_GRANT_EXPORT.PROPERTY_ID&val1=%2272184.0%22&PortalPath=/shared/CIMC/_portal/CIMC&Page=Profile+Page					
Census Url:	https://ejscreen.epa.gov/mapper/demogreportpdf.aspx?report=census2010sf1&coords=-78.85633%2C42.89584&featype=point&radius=1.0					
ACS Url:	https://ejscreen.epa.gov/mapper/demogreportpdf.aspx?report=acs2017&coords=-78.85633%2C42.89584&featype=point&radius=1.0					
SF Site Na:						
SF Non Npl:						
SF Non N 1:						
SF Non N 3:						
ERR Lat Lo:						
REPOW BF:	SG					
REPOW SF:						
REPOW RCRA:						
EPA ID:						
BF RLF Gra:						
BF RLF Pil:						
BF Assess :						Y
BF Cleanup:						
BF Tba Ind:						
BF 128a In:						
BF IC Code:						N
BF IC Gc I:						U
BF IC Ep I:						U
BF IC ID I:						U
BF IC Pr I:						U
FF Brac In:						
BF RLF Ind:						
BF Assess1:						
BF Multipu:						
BF Awp Ind:						
BF Showcas:						
BF 128a P :						
LUST Relea:						
LUST Award:						
LUST State:						
Congressio:						NY-26
FD Agency :						
FD Listing:						
FD Non NPL:						
FD RCRA Ha:						
FD RCRA Ca:						
FD SF NPL :						
FD FF Ind:						
FD Ej Code:						
FD Brac In:						
FD Federal:						
FD Hrs Sco:						
FD Ongoing:						
FD NPL Sta:						
FD Non N 1:						
FD RCRA Gw:						
FD RCRA He:						
FD GMS Sur:						
FD Hes Sur:						
FD SF Site:						
FD Brac Ro:						
Stimulus S:						
Stimulus B:						
UST Status:						
UST Substa:						
UST Landus:						
UST SPA Wa:						
UST SPA Fa:						
UST WHPA W:						
UST WHPA F:						
UST Open:						

Map Key	Number of Records	Direction	Distance (mi/ft)	Elev/Diff (ft)	Site	DB
REPOW Ref1:	13643				UST Closed:	
RCRA Han 1:					LUST ID:	
RCRA Rau I:					Saa Site:	
BF Propert:		72184-				
REPOW Re 1:		RE-Powering Site Profile				
BF Prope 1:		Jefferson-Genesee Site 36				
SF Non N 2:						

Cleanups In My Community (CIMC)

Grant ID:	37245916	ASMT Cntrl Sub :	
Grant Type:	Assessment	Cleanup Cntrl Sub :	
EPA Region:	02	ASMT Asbestos :	
Ownership Entity:		Cleanup Asbestos :	
Latitude Measure:	42.89584	ASMT PcbS :	
Longitude Measure:	-78.85633	Cleanup PcbS :	
Flag Cleanup Reqcd:	U	ASMT VocS :	
Flag IC Required:	N	Cleanup VocS :	
Stcntrbg:		ASMT Lead :	
Property Size:	.06	Cleanup Lead :	
Flag IC in Place:		ASMT Oth Metal :	
IC in Place Date:		Cleanup Oth Metal :	
Prop Cntrl :		ASMT Pahs :	
Gov Cntrl :		Cleanup Pahs :	
Permit Tools :		ASMT Oth Cont:	
Info Dev/Ces :		Cleanup Oth Cont:	
Prop Fndng Type Cd:		ASMT Air :	
Ownshp Changed :		Cleanup Air :	
Sflp Factor :		ASMT Drk Wat:	
Source Mapscale No:		Cleanup Drk Wat:	
Past Cml Acres:		ASMT Grd Water:	
Future Cml Acres:		Cleanup Grd Water:	
Past Grnspc Acres:		ASMT Sediments :	
Future Grnspc Acres:		Cleanup Sediments :	
Past Acres:		ASMT Soil :	
Future Acres:		Cleanup Soil :	
Past Res Acres:		ASMT Srf Water :	
Future Res Acres:		Cleanup Srf Water :	
St Enrollment Dt:		Other Media :	
St Enrollment ID:		Unknown Media :	Y
St NFA Dt:		Ready For Reuse :	N
Assess Petrol Prod :		Assess Amount:	128
Cleanup Petrol Prod :		Assess Fnd Ent Nm:	
Assess Start Dt:	05/01/2007	Photo Available :	
Assess Cmpltn Dt:	09/13/2007	Video Available :	
Cleanup Start Dt:		Cleanup Acres:	
Cleanup Cmpltn Dt:		Cleanup Amount:	
Redev Start Dt:		Redev Acres:	
Redev Cleanup Jobs:		Redev Amount:	
Grant Recipient Nm:	Niagara County		
PropertyNm:	Jefferson-Genesee Site 36		
Address:	60 Galveston Street		
City:	Buffalo		
State Code:	NY		
Zip Code:	14204		
Local Parcel No:	111.26-1-50		
Current Owner:	City of Buffalo		
IC Data Address:			
Horizontal Collection Method:			
Reference Point:			
Horizontal Reference Datum:			
Other Description:			
Other Desc Cleaned Up:			
Assess Type:	Phase I Environmental Assessment		
Assess Fund Entity:	US EPA - Brownfields Assessment Cooperative Agreement		
Cleanup Funding EntityNm:			
Cleanup Fund Entity:			

Map Key	Number of Records	Direction	Distance (mi/ft)	Elev/Diff (ft)	Site	DB
---------	-------------------	-----------	------------------	----------------	------	----

Redev Funding Entity Nm:
Desc Hist:

The Jefferson-Genesee Site 36 is part of an assemblage of many properties located at the intersection of Genesee and Jefferson Street along the Kensington Expressway, the primary gateway into the City of Buffalo. Said property is vacant residential land and consists of a former dwelling/storefront with potential fill from unknown sources.

Accmplisht Cnt Flag: N
Coop Agreement No: 99290801
Past Mltistry Acres:
Ftr Multistory Acres:
Assess Cadmium :
Clnup Cadmium :
Assess Chromium :
Clnup Chromium :
Assess Copper :
Clnup Copper :
Assess Iron :
Clnup Iron :
Assess Nickel :
Clnup Nickel :
Assess Selenium :
Clnup Selenium :
Assess Mercury :
Clnup Mercury :
Assess ArsenIC :
Clnup ArsenIC :
Assess Bldg Mats :
Clnup Bldg Mats :
Assess oorair :
Clnup oorair :
Assess None :
Clnup None :
Assess Pesticides :
Clnup Pesticides :
Assess Unknown :
Clnup Unknown :
Assess Svocs :
Clnup Svocs :
Clnup Unkn Media :
Redev Cmpltn Date:
Pro Code: BP
FCA Fy:
Flag EC in Place:
Flag EC Required:
RFR Notation:
Gpa Type ID: 1
Clnup Doc: N
Awp Catalyst Yn:
Flag Prop Not Enrld:
Redev Fund Entity:
Gpa Type Desc: Phase I Environmental Assessment
AA Actvy Funded:
AA Source of Funding:
Clnup Trmt Tech Info:
EC Data Address:
EC Addl Info:
Env IC Data Address:
Other Forms of Doc:
IC Addl Info:
Highlights:

Vacant Housing: 785
Vacant Housing Pct: 31.39
Total Unemployed: 340
Unemployed Pct: 8.5
Radius: .5
Actvy Funded:
Redev Lvrgd Srcs:
AA Amt Funding:
Flag Clnup Trmt Tech:
Excavation Disposal:
Extrctn of Cntmnts:
Removal of Mats:
Rdctn of Cntmnts:
Clnup of Structures:
Env EC Required:
Flag EC Cover Tech:
Flag EC Security:
Flag EC Immblyztn:
Flag EC Eng Barriers:
Flag EC Other:
Env IC in Place:
Env EC in Place:
Env Clnup Jobs:
Sect 128 A State Trbl:
Multipurpose:
Clnup Cst Shr Amt:
RLF Loan Amount:
RLF Ln Cst Shr Amt:
Pro Income Amt:
Dt RLF Loan Signed:
Repayment Period:
Interest Rate:
RLF Subgrant Amt:
Cost Share Amt:
Env Pro Income Amt:
Dt RLF Sbrgrnt Signd:
Clnup Actvy Funded:
Below Poverty: 1332
Below Poverty Pct: 33.28
Median Income: 6120
Low Income: 2537
Low Income Pct: 63.39

Phase I Environmental Assessment

Highlights: Former Use: The Jefferson-Genesee Site 36 is part of an assemblage of many properties located at the intersection of Genesee and Jefferson Street along the Kensington Expressway, the primary gateway into the City of Buffalo. Said property is vacant residential land and consists of a former dwelling/storefront with potential fill from unknown sources.

Property Alias:
Ctmnt Found:
Ctmnt Cleanedup:
Ctmnt Rec:

Media Affected:

Map Key	Number of Records	Direction	Distance (mi/ft)	Elev/Diff (ft)	Site	DB
---------	-------------------	-----------	------------------	----------------	------	----

Unknown

203	1 of 1	SSW	0.26 / 1,378.32	627.22 / -20	Jefferson-Genesee Site 6 652 Genesee Street Buffalo NY 14204	FED BROWNFIELDS
---------------------	--------	-----	--------------------	-----------------	--	--------------------

Property ID:	72166	BF Property (Map):	72166
Lat Measure:	42.89584	Latitude (Map):	42.89584
Long Measure:	-78.85633	Longitude (Map):	-78.85633
Property Name:	Jefferson-Genesee Site 6		
Address:	652 Genesee Street		
City:	Buffalo		
State Code:	NY		
Zip Code:	14204		
Primary Name (Map):	JEFFERSON-GENESEE SITE 6		
Location Address (Map):	652 GENESEE STREET		
City Name (Map):	BUFFALO		
County Name (Map):	NIAGARA		
State Code (Map):	NY		
Postal Code (Map):	14204		

Brownfields Details

Registry I:	110038761088	EPA ID:	
EPA Region:	02	BF RLF Gra:	
Cat No:	04120103	BF RLF Pil:	
RCRA Handl:		BF Assess :	Y
RCRA Curre:		BF Cleanup:	
RCRA Remed:		BF Tba Ind:	
RCRA Const:		BF 128a In:	
RCRA El He:		BF IC Code:	N
RCRA El Gm:		BF IC Gc I:	U
RCRA Rem 1:		BF IC Ep I:	U
RCRA Ec Gw:		BF IC ID I:	U
RCRA Ec Ng:		BF IC Pr I:	U
RCRA IC Ep:		FF Brac In:	
RCRA IC Gc:		BF RLF Ind:	
RCRA IC ID:		BF Assess1:	
RCRA IC Pr:		BF Multipu:	
FF RCRA In:		BF Awp Ind:	
RCRA Trans:		BF Showcas:	
RCRA Tra 1:		BF 128a P :	
RCRA Ec Co:		LUST Relea:	
RCRA IC Co:		LUST Award:	
RCRA Gpra :		LUST State:	
RCRA Rem 2:		Congressio:	NY-26
RCRA Dru 1:		FD Agency :	
SF Site ID:		FD Listing:	
SF Ec Ind:		FD Non NPL:	
SF El Gm C:		FD RCRA Ha:	
SF El He C:		FD RCRA Ca:	
SF IC Ind:		FD SF NPL :	
SF NPL Cod:		FD FF Ind:	
SF NPL C 1:		FD Ej Code:	
SF Admin F:		FD Brac In:	
FF And Sit:		FD Federal:	
FF SF Ind:		FD Hrs Sco:	
Map Symbol:	B	FD Ongoing:	
Data Refre:	29-Jul-2022	FD NPL Sta:	
GIS Refres:		FD Non N 1:	
New Site:		FD RCRA Gw:	
Repow Ref :	https://cimc.epa.gov/ords/cimc/f?p=CIMC:REPOWER:::::P33_REF:35276	FD RCRA He:	
EPAOSC Sit:		FD GMS Sur:	
EPAOSC Res:		FD Hes Sur:	
EPAOSC R 1:		FD SF Site:	

Map Key	Number of Records	Direction	Distance (mi/ft)	Elev/Diff (ft)	Site	DB
EPAOSC Sta:					FD Brac Ro:	
EPAOSC Inc:					Stimulus S:	
Desc :					Stimulus B:	
Ind Name:						
Cat Name:		Buffalo-Eighteenmile				
Sub Name:		Buffalo-Eighteenmile				
Primary Name:		JEFFERSON-GENESEE SITE 6				
RCRA Drupa:						
Url:		https://obipublic11.epa.gov/analytics/saw.dll?PortalPages&Action=Navigate&col1=ACRES_GRANT_EXPORT.PROPERTY_ID&val1=%2272166.0%22&PortalPath=/shared/CIMC/_portal/CIMC&Page=Profile+Page				
Census Url:		https://ejsscreen.epa.gov/mapper/demogreportpdf.aspx?report=census2010sf1&coords=-78.85633%2C42.89584&featype=point&radius=1.0				
ACS Url:		https://ejsscreen.epa.gov/mapper/demogreportpdf.aspx?report=acs2017&coords=-78.85633%2C42.89584&featype=point&radius=1.0				
SF Site Na:					UST Status:	
SF Non Npl:					UST Substa:	
SF Non N 1:					UST Landus:	
SF Non N 3:					UST SPA Wa:	
ERR Lat Lo:					UST SPA Fa:	
REPOW BF:	SG				UST WHPA W:	
REPOW SF:					UST WHPA F:	
REPOW RCRA:					UST Open:	
REPOW Ref1:	35276				UST Closed:	
RCRA Han 1:					LUST ID:	
RCRA Rau I:					Saa Site:	
BF Propert:		72166-				
REPOW Re 1:		RE-Powering Site Profile				
BF Prope 1:		Jefferson-Genesee Site 6				
SF Non N 2:						

Cleanups In My Community (CIMC)

Grant ID:	37245916	ASMT Cntrl Sub :	
Grant Type:	Assessment	Cleanup Cntrl Sub :	
EPA Region:	02	ASMT Asbestos :	
Ownership Entity:		Cleanup Asbestos :	
Latitude Measure:	42.89584	ASMT PcbS :	
Longitude Measure:	-78.85633	Cleanup PcbS :	
Flag Cleanup Reqd:	U	ASMT VocS :	
Flag IC Required:	N	Cleanup VocS :	
Stcncrbg:		ASMT Lead :	
Property Size:	.08	Cleanup Lead :	
Flag IC in Place:		ASMT Oth Metal :	
IC in Place Date:		Cleanup Oth Metal :	
Prop Cntrl :		ASMT PahS :	
Gov Cntrl :		Cleanup PahS :	
Permit Tools :		ASMT Oth Cont:	
Info DevICes :		Cleanup Oth Cont:	
Prop Fnding Type Cd:		ASMT Air :	
Ownshp Changed :		Cleanup Air :	
Sfllp Factor :		ASMT Drk Wat:	
Source Mapscale No:		Cleanup Drk Wat:	
Past Cml Acres:		ASMT Grd Water:	
Future Cml Acres:		Cleanup Grd Water:	
Past Grnspc Acres:		ASMT Sediments :	
Future Grnspc Acres:		Cleanup Sediments :	
Past Acres:		ASMT Soil :	
Future Acres:		Cleanup Soil :	
Past Res Acres:		ASMT Srf Water :	
Future Res Acres:		Cleanup Srf Water :	
St Enrollment Dt:		Other Media :	
St Enrollment ID:		Unknown Media :	Y
St NFA Dt:		Ready For Reuse :	N
Assess Petrol Prod :		Assess Amount:	127
Cleanup Petrol Prod :		Assess Fnd Ent Nm:	
Assess Start Dt:	05/01/2007	Photo Available :	

Map Key	Number of Records	Direction	Distance (mi/ft)	Elev/Diff (ft)	Site	DB
Assess Cmpltn Dt:	09/13/2007				Video Available :	
Cleanup Start Dt:					Cleanup Acres:	
Cleanup Cmpltn Dt:					Cleanup Amount:	
Redev Start Dt:					Redev Acres:	
Redev Cleanup Jobs:					Redev Amount:	
Grant Recipient Nm:		Niagara County				
PropertyNm:		Jefferson-Genesee Site 6				
Address:		652 Genesee Street				
City:		Buffalo				
State Code:		NY				
Zip Code:		14204				
Local Parcel No:		111.26-1-36				
Current Owner:		City of Buffalo				
IC Data Address:						
Horizontal Collection Method:						
Reference Point:						
Horizontal Reference Datum:						
Other Description:						
Other Desc Cleaned Up:						
Assess Type:		Phase I Environmental Assessment				
Assess Fund Entity:		US EPA - Brownfields Assessment Cooperative Agreement				
Cleanup Funding EntityNm:						
Cleanup Fund Entity:						
Redev Funding Entity Nm:						
Desc Hist:		The Jefferson-Genesee Site 6 is part of an assemblage of many properties located at the intersection of Genesee and Jefferson Street along the Kensington Expressway, the primary gateway into the City of Buffalo. The property contains a detached row building which is currently a vacant warehouse. Said property consisted of a former automotive repair or light industrial type facility.				
Accmplisht Cnt Flag:	N				Vacant Housing:	757
Coop Agreement No:	99290801				Vacant Housing Pct:	31.46
Past Mltistry Acres:					Total Unemployed:	334
Ftr Multistory Acres:					Unemployed Pct:	8.65
Assess Cadmium :					Radius:	.5
Clnup Cadmium :					Actvy Funded:	
Assess Chromium :					Redev Lvrgd Srcs:	
Clnup Chromium :					AA Amt Funding:	
Assess Copper :					Flag Clnup Trmt Tech:	
Clnup Copper :					Excavation Disposal:	
Assess Iron :					Extrctn of Cntmnts:	
Clnup Iron :					Removal of Mats:	
Assess Nickel :					Rdctn of Cntmnts:	
Clnup Nickel :					Clnup of Structures:	
Assess Selenium :					Env EC Required:	
Clnup Selenium :					Flag EC Cover Tech:	
Assess Mercury :					Flag EC Security:	
Clnup Mercury :					Flag EC Immblyztn:	
Assess ArsenIC :					Flag EC Eng Barriers:	
Clnup ArsenIC :					Flag EC Other:	
Assess Bldg Mats :					Env IC in Place:	
Clnup Bldg Mats :					Env EC in Place:	
Assess oorair :					Env Clnup Jobs:	
Clnup oorair :					Sect 128 A State Trbl:	
Assess None :					Multipurpose:	
Clnup None :					Clnup Cst Shr Amt:	
Assess Pesticides :					RLF Loan Amount:	
Clnup Pesticides :					RLF Ln Cst Shr Amt:	
Assess Unknown :					Pro Income Amt:	
Clnup Unknown :					Dt RLF Loan Signed:	
Assess Svocs :					Repayment Period:	
Clnup Svocs :					Interest Rate:	
Clnup Unkn Media :					RLF Subgrant Amt:	
Redev Cmpltn Date:					Cost Share Amt:	
Pro Code:	BP				Env Pro Income Amt:	
FCA Fy:					Dt RLF Sbgrnt Signd:	
Flag EC in Place:					Clnup Actvy Funded:	
Flag EC Required:					Below Poverty:	1219
RFR Notation:					Below Poverty Pct:	31.56
Gpa Type ID:	1				Median Income:	6231

Map Key	Number of Records	Direction	Distance (mi/ft)	Elev/Diff (ft)	Site	DB
Clnup Doc:	N				Low Income: 2396	
Awp Catalyst Yn:					Low Income Pct: 62.02	
Flag Prop Not Enrld:						
Redev Fund Entity:						
Gpa Type Desc:		Phase I Environmental Assessment				
AA Actvy Funded:						
AA Source of Funding:						
Clnup Trmt Tech Info:						
EC Data Address:						
EC Addl Info:						
Env IC Data Address:						
Other Forms of Doc:						
IC Addl Info:						
Highlights:		Former Use: The Jefferson-Genesee Site 6 is part of an assemblage of many properties located at the intersection of Genesee and Jefferson Street along the Kensington Expressway, the primary gateway into the City of Buffalo. The property contains a detached row building which is currently a vacant warehouse. Said property consisted of a former automotive repair or light industrial type facility.				
Property Alias:						
Ctmnt Found:						
Ctmnt Cleanedup:						
Ctmnt Rec:						
Media Affected:						
	Unknown					

204	1 of 1	NW	0.26 / 1,380.65	624.19 / -23	Fibron Products, Inc (The Mattress Factory) 170 Florida St Buffalo NY	PFAS
Facility ID:	BSF0133			County:	Erie	
Survey Complete:	YES					
Survey:		Class B Fire Suppression Foam Usage Survey - New York State Bulk Storage Facilities				
Q. 6:		NO				
Q. 7:		unknown				
Q. 8:		unknown				
Q. 9:		unknown				
Q. 10:		unknown				
Q. 11:		unknown				
Q. 12:						
Q. 13:						
Reference:		<p>If a respondent indicated that the facility used/stored/dispensed PFOA/PFOS substances, it does not necessarily mean that there is an environmental/public health concern associated with that facility. Also, if a respondent indicated that they currently/formerly used, stored, disposed of, or released Class B firefighting foam it does not necessarily mean that the foam contains/contained PFOA/PFOS since many Class B foams do not contain these substances. DEC is in the process of reviewing/evaluating the returned surveys to determine if additional follow-up or study is needed.</p> <p>Return rate: 91 surveys were sent to facilities; 90 were returned completed as of June 1, 2017. Questions 1 & 2 relate to name and address; questions 3-5 relate to facility ownership.</p> <p>Q. 6: Is any Class B fire suppression foam currently stored and/or used at the facility?</p> <p>Q. 7: Has any Class B fire suppression foam ever been stored and/or used at the facility?</p> <p>Q. 8: Has Class B fire suppression foam ever been used for training purposes at the facility?</p> <p>Q. 9: Has Class B fire suppression foam ever been used for firefighting or other emergency response purposes at the facility?</p> <p>Q. 10: Has the facility ever experienced a spill or leak of Class B fire suppression foam?</p> <p>Q. 11: Has your facility ever been responsible for the use of Class B fire suppression foam at a location other than the facility (i.e. offsite training, emergency response, or spill)?</p>				

205	1 of 1	SW	0.26 / 1,397.90	629.33 / -18	Jefferson-Genesee Site 35 56 Galveston Street Buffalo NY 14204	FED BROWNFIELDS
Property ID:	72183			BF Property (Map):	72183	
Lat Measure:	42.89584			Latitude (Map):	42.89584	
Long Measure:	-78.85633			Longitude (Map):	-78.85633	

Map Key	Number of Records	Direction	Distance (mi/ft)	Elev/Diff (ft)	Site	DB
Property Name:		Jefferson-Genesee Site 35				
Address:		56 Galveston Street				
City:		Buffalo				
State Code:		NY				
Zip Code:		14204				
Primary Name (Map):		JEFFERSON-GENESEE SITE 35				
Location Address (Map):		56 GALVESTON STREET				
City Name (Map):		BUFFALO				
County Name (Map):		NIAGARA				
State Code (Map):		NY				
Postal Code (Map):		14204				

Brownfields Details

Registry I:	110038761257	EPA ID:	
EPA Region:	02	BF RLF Gra:	
Cat No:	04120103	BF RLF Pil:	
RCRA Handl:		BF Assess :	Y
RCRA Curre:		BF Cleanup:	
RCRA Remed:		BF Tba Ind:	
RCRA Const:		BF 128a In:	
RCRA EI He:		BF IC Code:	N
RCRA EI Gm:		BF IC Gc I:	U
RCRA Rem 1:		BF IC Ep I:	U
RCRA Ec Gw:		BF IC ID I:	U
RCRA Ec Ng:		BF IC Pr I:	U
RCRA IC Ep:		FF Brac In:	
RCRA IC Gc:		BF RLF Ind:	
RCRA IC ID:		BF Assess1:	
RCRA IC Pr:		BF Multipu:	
FF RCRA In:		BF Awp Ind:	
RCRA Trans:		BF Showcas:	
RCRA Tra 1:		BF 128a P :	
RCRA Ec Co:		LUST Relea:	
RCRA IC Co:		LUST Award:	
RCRA Gpra :		LUST State:	
RCRA Rem 2:		Congressio:	NY-26
RCRA Dru 1:		FD Agency :	
SF Site ID:		FD Listing:	
SF Ec Ind:		FD Non NPL:	
SF EI Gm C:		FD RCRA Ha:	
SF EI He C:		FD RCRA Ca:	
SF IC Ind:		FD SF NPL :	
SF NPL Cod:		FD FF Ind:	
SF NPL C 1:		FD Ej Code:	
SF Admin F:		FD Brac In:	
FF And Sit:		FD Federal:	
FF SF Ind:		FD Hrs Sco:	
Map Symbol:	B	FD Ongoing:	
Data Refre:	29-Jul-2022	FD NPL Sta:	
GIS Refres:		FD Non N 1:	
New Site:		FD RCRA Gw:	
Repow Ref :	https://cimc.epa.gov/ords/cimc/f?p=CIMC:REPOWER::::P33_REF:22076	FD RCRA He:	
EPAOSC Sit:		FD GMS Sur:	
EPAOSC Res:		FD Hes Sur:	
EPAOSC R 1:		FD SF Site:	
EPAOSC Sta:		FD Brac Ro:	
EPAOSC Inc:		Stimulus S:	
Desc :		Stimulus B:	
Ind Name:			
Cat Name:	Buffalo-Eighteenmile		
Sub Name:	Buffalo-Eighteenmile		
Primary Name:	JEFFERSON-GENESEE SITE 35		
RCRA Drupa:			
Url:	https://obipublic11.epa.gov/analytics/saw.dll?PortalPages&Action=Navigate&col1=ACRES_GRANT_EXPORT.PROPERTY_ID&val1=%2272183.0%22&PortalPath=/shared/CIMC/_portal/CIMC&Page=Profile+Page		
Census Url:	https://ejscreen.epa.gov/mapper/demogreportpdf.aspx?report=census2010sf1&coords=-78.85633%2C42		

Map Key	Number of Records	Direction	Distance (mi/ft)	Elev/Diff (ft)	Site	DB
ACS Url:					89584&featype=point&radius=1.0 https://ejsscreen.epa.gov/mapper/demogreportpdf.aspx?report=acs2017&coords=-78.85633%2C42.89584&featype=point&radius=1.0	
SF Site Na:					UST Status:	
SF Non Npl:					UST Substa:	
SF Non N 1:					UST Landus:	
SF Non N 3:					UST SPA Wa:	
ERR Lat Lo:					UST SPA Fa:	
REPOW BF:	SG				UST WHPA W:	
REPOW SF:					UST WHPA F:	
REPOW RCRA:					UST Open:	
REPOW Ref1:	22076				UST Closed:	
RCRA Han 1:					LUST ID:	
RCRA Rau I:					Saa Site:	
BF Propert:		72183-				
REPOW Re 1:		RE-Powering Site Profile				
BF Prope 1:		Jefferson-Genesee Site 35				
SF Non N 2:						

Cleanups In My Community (CIMC)

Grant ID:	37245916	ASMT Cntrl Sub :	
Grant Type:	Assessment	Cleanup Cntrl Sub :	
EPA Region:	02	ASMT Asbestos :	
Ownership Entity:		Cleanup Asbestos :	
Latitude Measure:	42.89584	ASMT Pcb:	
Longitude Measure:	-78.85633	Cleanup Pcb:	
Flag Cleanup Reqcd:	U	ASMT Vocs :	
Flag IC Required:	N	Cleanup Vocs :	
Stcntrbg:		ASMT Lead :	
Property Size:	.12	Cleanup Lead :	
Flag IC in Place:		ASMT Oth Metal :	
IC in Place Date:		Cleanup Oth Metal :	
Prop Cntrl :		ASMT Pahs :	
Gov Cntrl :		Cleanup Pahs :	
Permit Tools :		ASMT Oth Cont:	
Info Dev/Ces :		Cleanup Oth Cont:	
Prop Fnding Type Cd:		ASMT Air :	
Ownshp Changed :		Cleanup Air :	
Sflp Factor :		ASMT Drk Wat:	
Source Mapscale No:		Cleanup Drk Wat:	
Past Cml Acres:		ASMT Grd Water:	
Future Cml Acres:		Cleanup Grd Water:	
Past Grnspc Acres:		ASMT Sediments :	
Future Grnspc Acres:		Cleanup Sediments :	
Past Acres:		ASMT Soil :	
Future Acres:		Cleanup Soil :	
Past Res Acres:		ASMT Srf Water :	
Future Res Acres:		Cleanup Srf Water :	
St Enrollment Dt:		Other Media :	
St Enrollment ID:		Unknown Media :	Y
St NFA Dt:		Ready For Reuse :	N
Assess Petrol Prod :		Assess Amount:	128
Cleanup Petrol Prod :		Assess Fnd Ent Nm:	
Assess Start Dt:	05/01/2007	Photo Available :	
Assess Cmpltn Dt:	09/13/2007	Video Available :	
Cleanup Start Dt:		Cleanup Acres:	
Cleanup Cmpltn Dt:		Cleanup Amount:	
Redev Start Dt:		Redev Acres:	
Redev Cleanup Jobs:		Redev Amount:	
Grant Recipient Nm:	Niagara County		
PropertyNm:	Jefferson-Genesee Site 35		
Address:	56 Galveston Street		
City:	Buffalo		
State Code:	NY		
Zip Code:	14204		

Local Parcel No: 111.26-1-49
Current Owner: City of Buffalo, BEREC and Others
IC Data Address:
Horizontal Collection Method:
Reference Point:
Horizontal Reference Datum:
Other Description:
Other Desc Cleaned Up:
Assess Type: Phase I Environmental Assessment
Assess Fund Entity: US EPA - Brownfields Assessment Cooperative Agreement
Cleanup Funding EntityNm:
Cleanup Fund Entity:
Redev Funding Entity Nm:
Desc Hist: The Jefferson-Genesee Site 35 is part of an assemblage of many properties located at the intersection of Genesee and Jefferson Street along the Kensington Expressway, the primary gateway into the City of Buffalo. Said property is vacant residential land and consists of a former dwelling/storefront with potential fill from unknown sources.

Accmplisht Cnt Flag:	N	Vacant Housing:	785
Coop Agreement No:	99290801	Vacant Housing Pct:	31.39
Past Mltistry Acres:		Total Unemployed:	340
Ftr Multistory Acres:		Unemployed Pct:	8.5
Assess Cadmium :		Radius:	.5
Clnup Cadmium :		Actvy Funded:	
Assess Chromium :		Redev Lvrgd Srcs:	
Clnup Chromium :		AA Amt Funding:	
Assess Copper :		Flag Clnup Trmt Tech:	
Clnup Copper :		Excavation Disposal:	
Assess Iron :		Extrctn of Cntmnts:	
Clnup Iron :		Removal of Mats:	
Assess Nickel :		Rdctn of Cntmnts:	
Clnup Nickel :		Clnup of Structures:	
Assess Selenium :		Env EC Required:	
Clnup Selenium :		Flag EC Cover Tech:	
Assess Mercury :		Flag EC Security:	
Clnup Mercury :		Flag EC Immblyztn:	
Assess ArsenIC :		Flag EC Eng Barriers:	
Clnup ArsenIC :		Flag EC Other:	
Assess Bldg Mats :		Env IC in Place:	
Clnup Bldg Mats :		Env EC in Place:	
Assess oorair :		Env Clnup Jobs:	
Clnup oorair :		Sect 128 A State Trbl:	
Assess None :		Multipurpose:	
Clnup None :		Clnup Cst Shr Amt:	
Assess Pesticides :		RLF Loan Amount:	
Clnup Pesticides :		RLF Ln Cst Shr Amt:	
Assess Unknown :		Pro Income Amt:	
Clnup Unknown :		Dt RLF Loan Signed:	
Assess Svocs :		Repayment Period:	
Clnup Svocs :		Interest Rate:	
Clnup Unkn Media :		RLF Subgrant Amt:	
Redev Cmpltn Date:		Cost Share Amt:	
Pro Code:	BP	Env Pro Income Amt:	
FCA Fy:		Dt RLF Sbrgrnt Signd:	
Flag EC in Place:		Clnup Actvy Funded:	
Flag EC Required:		Below Poverty:	1332
RFR Notation:		Below Poverty Pct:	33.28
Gpa Type ID:	1	Median Income:	6120
Clnup Doc:	N	Low Income:	2537
Awp Catalyst Yn:		Low Income Pct:	63.39
Flag Prop Not Enrld:			
Redev Fund Entity:			
Gpa Type Desc:	Phase I Environmental Assessment		
AA Actvy Funded:			
AA Source of Funding:			
Clnup Trmt Tech Info:			
EC Data Address:			
EC Addl Info:			
Env IC Data Address:			
Other Forms of Doc:			

Map Key	Number of Records	Direction	Distance (mi/ft)	Elev/Diff (ft)	Site	DB
---------	-------------------	-----------	------------------	----------------	------	----

IC Addl Info:
Highlights:

Former Use: The Jefferson-Genesee Site 35 is part of an assemblage of many properties located at the intersection of Genesee and Jefferson Street along the Kensington Expressway, the primary gateway into the City of Buffalo. Said property is vacant residential land and consists of a former dwelling/storefront with potential fill from unknown sources.

Property Alias:
Ctmnt Found:
Ctmnt Cleanedup:
Ctmnt Rec:

Media Affected:

Unknown

206	1 of 1	SSW	0.27 / 1,401.02	627.28 / -20	Jefferson-Genesee Site 5 650 Genesee Street Buffalo NY 14204	FED BROWNFIELDS
---------------------	--------	-----	--------------------	-----------------	--	--------------------

Property ID:	72165	BF Property (Map):	72165
Lat Measure:	42.89584	Latitude (Map):	42.89584
Long Measure:	-78.85633	Longitude (Map):	-78.85633
Property Name:	Jefferson-Genesee Site 5		
Address:	650 Genesee Street		
City:	Buffalo		
State Code:	NY		
Zip Code:	14204		
Primary Name (Map):	JEFFERSON-GENESEE SITE 5		
Location Address (Map):	650 GENESEE STREET		
City Name (Map):	BUFFALO		
County Name (Map):	NIAGARA		
State Code (Map):	NY		
Postal Code (Map):	14204		

Brownfields Details

Registry I:	110038761079	EPA ID:	
EPA Region:	02	BF RLF Gra:	
Cat No:	04120103	BF RLF Pil:	
RCRA Handl:		BF Assess :	Y
RCRA Curre:		BF Cleanup:	
RCRA Remed:		BF Tba Ind:	
RCRA Const:		BF 128a In:	
RCRA El He:		BF IC Code:	N
RCRA El Gm:		BF IC Gc I:	U
RCRA Rem 1:		BF IC Ep I:	U
RCRA Ec Gw:		BF IC ID I:	U
RCRA Ec Ng:		BF IC Pr I:	U
RCRA IC Ep:		FF Brac In:	
RCRA IC Gc:		BF RLF Ind:	
RCRA IC ID:		BF Assess1:	
RCRA IC Pr:		BF Multipu:	
FF RCRA In:		BF Awp Ind:	
RCRA Trans:		BF Showcas:	
RCRA Tra 1:		BF 128a P :	
RCRA Ec Co:		LUST Relea:	
RCRA IC Co:		LUST Award:	
RCRA Gpra :		LUST State:	
RCRA Rem 2:		Congressio:	NY-26
RCRA Dru 1:		FD Agency :	
SF Site ID:		FD Listing:	
SF Ec Ind:		FD Non NPL:	
SF El Gm C:		FD RCRA Ha:	
SF El He C:		FD RCRA Ca:	
SF IC Ind:		FD SF NPL :	
SF NPL Cod:		FD FF Ind:	
SF NPL C 1:		FD Ej Code:	

Map Key	Number of Records	Direction	Distance (mi/ft)	Elev/Diff (ft)	Site	DB
SF Admin F:					FD Brac In:	
FF And Sit:					FD Federal:	
FF SF Ind:					FD Hrs Sco:	
Map Symbol:	B				FD Ongoing:	
Data Refre:	29-Jul-2022				FD NPL Sta:	
GIS Refres:					FD Non N 1:	
New Site:					FD RCRA Gw:	
Repow Ref :	https://cimc.epa.gov/ords/cimc/f?p=CIMC:REPOWER::::P33_REF:36782				FD RCRA He:	
EPAOSC Sit:					FD GMS Sur:	
EPAOSC Res:					FD Hes Sur:	
EPAOSC R 1:					FD SF Site:	
EPAOSC Sta:					FD Brac Ro:	
EPAOSC Inc:					Stimulus S:	
Desc :					Stimulus B:	
Ind Name:						
Cat Name:		Buffalo-Eighteenmile				
Sub Name:		Buffalo-Eighteenmile				
Primary Name:		JEFFERSON-GENESEE SITE 5				
RCRA Drupa:						
Url:					https://obipublic11.epa.gov/analytics/saw.dll?PortalPages&Action=Navigate&col1=ACRES_GRANT_EXPORT.PROPERTY_ID&val1=%2272165.0%22&PortalPath=/shared/CIMC/_portal/CIMC&Page=Profile+Page89584&featype=point&radius=1.0	
Census Url:					https://ejscreen.epa.gov/mapper/demogreportpdf.aspx?report=census2010sf1&coords=-78.85633%2C42.89584&featype=point&radius=1.0	
ACS Url:					https://ejscreen.epa.gov/mapper/demogreportpdf.aspx?report=acs2017&coords=-78.85633%2C42.89584&featype=point&radius=1.0	
SF Site Na:					UST Status:	
SF Non Npl:					UST Substa:	
SF Non N 1:					UST Landus:	
SF Non N 3:					UST SPA Wa:	
ERR Lat Lo:					UST SPA Fa:	
REPOW BF:	SG				UST WHPA W:	
REPOW SF:					UST WHPA F:	
REPOW RCRA:					UST Open:	
REPOW Ref1:	36782				UST Closed:	
RCRA Han 1:					LUST ID:	
RCRA Rau I:					Saa Site:	
BF Propert:		72165-				
REPOW Re 1:		RE-Powering Site Profile				
BF Prope 1:		Jefferson-Genesee Site 5				
SF Non N 2:						
<u>Cleanups In My Community (CIMC)</u>						
Grant ID:	37245916				ASMT Cntrl Sub :	
Grant Type:	Assessment				Cleanup Cntrl Sub :	
EPA Region:	02				ASMT Asbestos :	
Ownership Entity:					Cleanup Asbestos :	
Latitude Measure:	42.89584				ASMT PcbS :	
Longitude Measure:	-78.85633				Cleanup PcbS :	
Flag Cleanup Reqd:	U				ASMT Vocs :	
Flag IC Required:	N				Cleanup Vocs :	
Stcntrbg:					ASMT Lead :	
Property Size:	.09				Cleanup Lead :	
Flag IC in Place:					ASMT Oth Metal :	
IC in Place Date:					Cleanup Oth Metal :	
Prop Cntrl :					ASMT Pahs :	
Gov Cntrl :					Cleanup Pahs :	
Permit Tools :					ASMT Oth Cont:	
Info DevICes :					Cleanup Oth Cont:	
Prop Fnding Type Cd:					ASMT Air :	
Ownshp Changed :					Cleanup Air :	
Sflp Factor :					ASMT Drk Wat:	
Source Mapscale No:					Cleanup Drk Wat:	
Past Cml Acres:					ASMT Grd Water:	
Future Cml Acres:					Cleanup Grd Water:	

Map Key	Number of Records	Direction	Distance (mi/ft)	Elev/Diff (ft)	Site	DB
Past Grnspc Acres:					ASMT Sediments :	
Future Grnspc Acres:					Cleanup Sediments :	
Past Acres:					ASMT Soil :	
Future Acres:					Cleanup Soil :	
Past Res Acres:					ASMT Srf Water :	
Future Res Acres:					Cleanup Srf Water :	
St Enrollment Dt:					Other Media :	
St Enrollment ID:					Unknown Media :	Y
St NFA Dt:					Ready For Reuse :	N
Assess Petrol Prod :					Assess Amount:	127
Cleanup Petrol Prod :					Assess Fnd Ent Nm:	
Assess Start Dt:	05/01/2007				Photo Available :	
Assess Cmpltn Dt:	09/13/2007				Video Available :	
Cleanup Start Dt:					Cleanup Acres:	
Cleanup Cmpltn Dt:					Cleanup Amount:	
Redev Start Dt:					Redev Acres:	
Redev Cleanup Jobs:					Redev Amount:	
Grant Recipient Nm:		Niagara County				
PropertyNm:		Jefferson-Genesee Site 5				
Address:		650 Genesee Street				
City:		Buffalo				
State Code:		NY				
Zip Code:		14204				
Local Parcel No:		111.26-1-37				
Current Owner:		City of Buffalo				
IC Data Address:						
Horizontal Collection Method:						
Reference Point:						
Horizontal Reference Datum:						
Other Description:						
Other Desc Cleaned Up:						
Assess Type:		Phase I Environmental Assessment				
Assess Fund Entity:		US EPA - Brownfields Assessment Cooperative Agreement				
Cleanup Funding EntityNm:						
Cleanup Fund Entity:						
Redev Funding Entity Nm:						
Desc Hist:		The Jefferson-Genesee Site 5 is part of an assemblage of many properties located at the intersection of Genesee and Jefferson Street along the Kensington Expressway, the primary gateway into the City of Buffalo. Said property is vacant commercial and consists of a former automotive repair or light industrial type facility.				
Accmplisht Cnt Flag:	N				Vacant Housing:	757
Coop Agreement No:	99290801				Vacant Housing Pct:	31.46
Past Mltistry Acres:					Total Unemployed:	334
Ftr Multistory Acres:					Unemployed Pct:	8.65
Assess Cadmium :					Radius:	.5
Clnup Cadmium :					Actvy Funded:	
Assess Chromium :					Redev Lvrgd Srcs:	
Clnup Chromium :					AA Amt Funding:	
Assess Copper :					Flag Clnup Trmt Tech:	
Clnup Copper :					Excavation Disposal:	
Assess Iron :					Extrctn of Cntmnts:	
Clnup Iron :					Removal of Mats:	
Assess Nickel :					Rdctn of Cntmnts:	
Clnup Nickel :					Clnup of Structures:	
Assess Selenium :					Env EC Required:	
Clnup Selenium :					Flag EC Cover Tech:	
Assess Mercury :					Flag EC Security:	
Clnup Mercury :					Flag EC Immblytn:	
Assess ArsenIC :					Flag EC Eng Barriers:	
Clnup ArsenIC :					Flag EC Other:	
Assess Bldg Mats :					Env IC in Place:	
Clnup Bldg Mats :					Env EC in Place:	
Assess oorair :					Env Clnup Jobs:	
Clnup oorair :					Sect 128 A State Trbl:	
Assess None :					Multipurpose:	
Clnup None :					Clnup Cst Shr Amt:	
Assess Pesticides :					RLF Loan Amount:	
Clnup Pesticides :					RLF Ln Cst Shr Amt:	
Assess Unknown :					Pro Income Amt:	

Map Key	Number of Records	Direction	Distance (mi/ft)	Elev/Diff (ft)	Site	DB
Clnup Unknown : Assess Svocs : Clnup Svocs : Clnup Unkn Media : Redev Cmpltn Date: Pro Code: BP FCA Fy: Flag EC in Place: Flag EC Required: RFR Notation: Gpa Type ID: 1 Clnup Doc: N Awp Catalyst Yn: Flag Prop Not Enrld: Redev Fund Entity: Gpa Type Desc: Phase I Environmental Assessment AA Actvy Funded: AA Source of Funding: Clnup Trmt Tech Info: EC Data Address: EC Addl Info: Env IC Data Address: Other Forms of Doc: IC Addl Info: Highlights: Former Use: The Jefferson-Genesee Site 5 is part of an assemblage of many properties located at the intersection of Genesee and Jefferson Street along the Kensington Expressway, the primary gateway into the City of Buffalo. Said property is vacant commercial and consists of a former automotive repair or light industrial type facility.		Dt RLF Loan Signed: Repayment Period: Interest Rate: RLF Subgrant Amt: Cost Share Amt: Env Pro Income Amt: Dt RLF Sbgrnt Signd: Clnup Actvy Funded: Below Poverty: 1219 Below Poverty Pct: 31.56 Median Income: 6231 Low Income: 2396 Low Income Pct: 62.02				
Property Alias: Ctmnt Found: Ctmnt Cleanedup: Ctmnt Rec: Media Affected: Unknown						

207	1 of 1	NE	0.27 / 1,417.71	647.75 / 0	664 - 690 Northland Avenue 664, 688 and 690 Northland Avenue Buffalo NY 14211	SHWS
---------------------	--------	----	--------------------	---------------	---	------

Site Code:	568715	Latitude:	42.919148000
Site Code (Web):	915329	Longitude:	-78.834598000
HW Code:	915329	Latitude (Web):	
SWIS:	1502	Longitude (Web):	
Site Class:	P	X Coord (Web):	-78.834598
Site Class (Web):	N	Y Coord (Web):	42.919148
Program:	HW	Record Added:	2018-04-06 16:51:00
Acres:	1.500	Record Update:	2019-01-02 12:03:00
Town:	Buffalo (c)	Updated by:	CRSTANIS
County:	Erie	Address1 (GIS):	664, 688 and 690 Northland Avenue
Region:	9	Address2 (GIS):	
County (Web):	Erie	Locality (GIS):	Buffalo
Site code (GIS):	915329	Zipcode (GIS):	14211
Site name (GIS):	664 - 690 Northland Avenue	County (GIS):	Erie
Program (GIS):	HW	Site Class (GIS):	P
Site Class Desc (Web):	No Further Action at this Time: Sites are given a classification of "N" when:		

- a. the investigation and evaluation of a Class P site results in a determination that contamination at the site does not warrant placing the site on the Registry or it is being addressed under a brownfield program;
- b. a site was in a brownfield program (BCP, ERP or VCP) or other non-Registry program, remediation was not completed, and the site did not otherwise qualify for listing on the Registry. As an example, this occurs when a volunteer begins a brownfield project and then for economic or other reasons, determines they cannot complete the work and the brownfield project is terminated. If the contamination at the brownfield site qualifies it for placement on the Registry, the Department acts to do so. If the site re-enters a brownfield program, it can be reclassified to Class A (active) to indicate that work has recommenced;

Map Key	Number of Records	Direction	Distance (mi/ft)	Elev/Diff (ft)	Site	DB
---------	-------------------	-----------	------------------	----------------	------	----

c. a site was identified simply as the location(s) where a drum(s) or other discrete waste was at one time present and subsequently removed by DEC or others and, based on the resulting conditions, no need for additional work was apparent; or

d. an application to the BCP, ERP or VCP was submitted, and was then withdrawn or terminated before any actions were taken to investigate or remediate the site.

Site Class Desc:
Assess DOH:

As information for this site becomes available, it will be reviewed by the NYSDOH to determine if site contamination presents public health exposure concerns.

Data Source:
Description:

Location: The 664-690 Northland Avenue site is a 1.5-acre site located in an urban area of the City of Buffalo. The site is composed of the southern portions of 664 and 688 Northland Avenue and the entire 690 Northland Avenue properties. Site Features: the site is flat and is a paved parking lot. The site is bisected by Schauf Avenue. Residential properties are immediately adjacent to, and continue north of the site. East, south, and west of the site is a mix of commercial and former industrial buildings. Current Zoning and Land Use: the site is currently used as a paved parking lot and is zoned for commercial use. Past Use of the Site: The site was previously owned by Niagara Machine and Tool, and appears to have been used for employee parking. Other information regarding the former use of the site is unknown. The site is currently owned by NORDEL II LLC. It is anticipated that the site will be used as parking for the Western New York Workforce Training Center, directly south of the site, for the foreseeable future. Site Geology and Hydrogeology: Based on other investigations conducted surrounding the site, the overburden soil is expected to be either fill, brown silt/clay, or a mix of the two. Limestone bedrock is likely shallow, being 2 to 3 feet below ground surface. Groundwater is likely present in the bedrock, flowing to the southwest.

Assessment:

Elevated concentrations of trichloroethene (TCE) have been detected in soil vapor and sub-slab soil vapor samples from adjacent sites. Soil vapor samples were collected at 5 locations below the new parking lot pavement in October 2018 and analyzed by EPA Method TO-15. TCE concentrations ranged from non-detect (at 0.19 µg/m3) to non-detect (12 µg/m3). TCE was only detected at one location with a concentration of 0.27 µg/m3. Methyl-ethyl-ketone (MEK) (aka 2-butanone) was also detected, ranging from 420 µg/m3 to 4500 µg/m3. Four of the five samples were qualified as exceeding the calibration range for MEK. The elevated detections of MEK appear to be anomalous given the low concentrations reported for other compounds. Based on the investigation completed to date, the site does not pose a significant threat to human health or the environment.

Owner Information

Sub Type:	05	Owner Street:	95 Perry Street
Own Op:	01	Owner Street 2:	Suite 404
Owner Name:	Peter Cammarata	Owner City:	Buffalo
Owner Company:	NORDEL II LLC	Owner State:	NY
Country:	United States of America	Owner Zip:	14203

Projects Information

Project Code:	01	Code Name:	Site Characterization
Project Desc:	Site Characterization	Operable Unit ID:	1316587
Project Refer Name:	Soil Vapor Assessment	Operable Unit:	01
End Date:	2019-03-26 00:00:00	Operable Unit Desc:	Remedial Program
End Status:	ACT		

Environmental Remediation

Contaminants:
Operable Unit: 1

208	1 of 1	SW	0.27 / 1,428.36	629.17 / -18	Jefferson-Genesee Site 34 50 Galveston Street Buffalo NY 14204	FED BROWNFIELDS
Property ID:	72182	BF Property (Map):	72182			
Lat Measure:	42.89584	Latitude (Map):	42.89584			
Long Measure:	-78.85633	Longitude (Map):	-78.85633			
Property Name:	Jefferson-Genesee Site 34					
Address:	50 Galveston Street					
City:	Buffalo					
State Code:	NY					
Zip Code:	14204					

Map Key	Number of Records	Direction	Distance (mi/ft)	Elev/Diff (ft)	Site	DB
---------	-------------------	-----------	------------------	----------------	------	----

Primary Name (Map): JEFFERSON-GENESEE SITE 34
Location Address (Map): 50 GALVESTON STREET
City Name (Map): BUFFALO
County Name (Map): NIAGARA
State Code (Map): NY
Postal Code (Map): 14204

Brownfields Details

Registry I:	110038761248	EPA ID:	
EPA Region:	02	BF RLF Gra:	
Cat No:	04120103	BF RLF Pil:	
RCRA Handl:		BF Assess :	Y
RCRA Curre:		BF Cleanup:	
RCRA Remed:		BF Tba Ind:	
RCRA Const:		BF 128a In:	
RCRA EI He:		BF IC Code:	N
RCRA EI Gm:		BF IC Gc I:	U
RCRA Rem 1:		BF IC Ep I:	U
RCRA Ec Gw:		BF IC ID I:	U
RCRA Ec Ng:		BF IC Pr I:	U
RCRA IC Ep:		FF Brac In:	
RCRA IC Gc:		BF RLF Ind:	
RCRA IC ID:		BF Assess1:	
RCRA IC Pr:		BF Multipu:	
FF RCRA In:		BF Awp Ind:	
RCRA Trans:		BF Showcas:	
RCRA Tra 1:		BF 128a P :	
RCRA Ec Co:		LUST Relea:	
RCRA IC Co:		LUST Award:	
RCRA Gpra :		LUST State:	
RCRA Rem 2:		Congressio:	NY-26
RCRA Dru 1:		FD Agency :	
SF Site ID:		FD Listing:	
SF Ec Ind:		FD Non NPL:	
SF EI Gm C:		FD RCRA Ha:	
SF EI He C:		FD RCRA Ca:	
SF IC Ind:		FD SF NPL :	
SF NPL Cod:		FD FF Ind:	
SF NPL C 1:		FD Ej Code:	
SF Admin F:		FD Brac In:	
FF And Sit:		FD Federal:	
FF SF Ind:		FD Hrs Sco:	
Map Symbol:	B	FD Ongoing:	
Data Refre:	29-Jul-2022	FD NPL Sta:	
GIS Refres:		FD Non N 1:	
New Site:		FD RCRA Gw:	
Repow Ref :	https://cimc.epa.gov/ords/cimc/f?p=CIMC:REPOWER::::P33_REF:16935	FD RCRA He:	
EPAOSC Sit:		FD GMS Sur:	
EPAOSC Res:		FD Hes Sur:	
EPAOSC R 1:		FD SF Site:	
EPAOSC Sta:		FD Brac Ro:	
EPAOSC Inc:		Stimulus S:	
Desc :		Stimulus B:	
Ind Name:			
Cat Name:	Buffalo-Eighteenmile		
Sub Name:	Buffalo-Eighteenmile		
Primary Name:	JEFFERSON-GENESEE SITE 34		
RCRA Drupa:			
Url:	https://obipublic11.epa.gov/analytics/saw.dll?PortalPages&Action=Navigate&col1=ACRES_GRANT_EXPORT.PROPERTY_ID&val1=%2272182.0%22&PortalPath=/shared/CIMC/_portal/CIMC&Page=Profile+Page		
Census Url:	https://ejscreen.epa.gov/mapper/demogreportpdf.aspx?report=census2010sf1&coords=-78.85633%2C42.89584&featype=point&radius=1.0		
ACS Url:	https://ejscreen.epa.gov/mapper/demogreportpdf.aspx?report=acs2017&coords=-78.85633%2C42.89584&featype=point&radius=1.0		
SF Site Na:		UST Status:	

Map Key	Number of Records	Direction	Distance (mi/ft)	Elev/Diff (ft)	Site	DB
SF Non Npl:					UST Substa:	
SF Non N 1:					UST Landus:	
SF Non N 3:					UST SPA Wa:	
ERR Lat Lo:					UST SPA Fa:	
REPOW BF:	SG				UST WHPA W:	
REPOW SF:					UST WHPA F:	
REPOW RCRA:					UST Open:	
REPOW Ref1:	16935				UST Closed:	
RCRA Han 1:					LUST ID:	
RCRA Rau I:					Saa Site:	
BF Propert:		72182-				
REPOW Re 1:		RE-Powering Site Profile				
BF Prope 1:		Jefferson-Genesee Site 34				
SF Non N 2:						

Cleanups In My Community (CIMC)

Grant ID:	37245916	ASMT Cntrl Sub :	
Grant Type:	Assessment	Cleanup Cntrl Sub :	
EPA Region:	02	ASMT Asbestos :	
Ownership Entity:		Cleanup Asbestos :	
Latitude Measure:	42.89584	ASMT PcbS :	
Longitude Measure:	-78.85633	Cleanup PcbS :	
Flag Cleanup Reqcd:	U	ASMT Vocs :	
Flag IC Required:	N	Cleanup Vocs :	
Stcntrbg:		ASMT Lead :	
Property Size:	.11	Cleanup Lead :	
Flag IC in Place:		ASMT Oth Metal :	
IC in Place Date:		Cleanup Oth Metal :	
Prop Cntrl :		ASMT Pahs :	
Gov Cntrl :		Cleanup Pahs :	
Permit Tools :		ASMT Oth Cont:	
Info DevICes :		Cleanup Oth Cont:	
Prop Fnding Type Cd:		ASMT Air :	
Ownshp Changed :		Cleanup Air :	
Sflp Factor :		ASMT Drk Wat:	
Source Mapscale No:		Cleanup Drk Wat:	
Past Cml Acres:		ASMT Grd Water:	
Future Cml Acres:		Cleanup Grd Water:	
Past Grnspc Acres:		ASMT Sediments :	
Future Grnspc Acres:		Cleanup Sediments :	
Past Acres:		ASMT Soil :	
Future Acres:		Cleanup Soil :	
Past Res Acres:		ASMT Srf Water :	
Future Res Acres:		Cleanup Srf Water :	
St Enrollment Dt:		Other Media :	
St Enrollment ID:		Unknown Media :	Y
St NFA Dt:		Ready For Reuse :	N
Assess Petrol Prod :		Assess Amount:	128
Cleanup Petrol Prod :		Assess Fnd Ent Nm:	
Assess Start Dt:	05/01/2007	Photo Available :	
Assess Cmpltn Dt:	09/13/2007	Video Available :	
Cleanup Start Dt:		Cleanup Acres:	
Cleanup Cmpltn Dt:		Cleanup Amount:	
Redev Start Dt:		Redev Acres:	
Redev Cleanup Jobs:		Redev Amount:	
Grant Recipient Nm:	Niagara County		
PropertyNm:	Jefferson-Genesee Site 34		
Address:	50 Galveston Street		
City:	Buffalo		
State Code:	NY		
Zip Code:	14204		
Local Parcel No:	111.26-1-48		
Current Owner:	Crown Atlantic Company		
IC Data Address:			
Horizontal Collection Method:			
Reference Point:			

Map Key	Number of Records	Direction	Distance (mi/ft)	Elev/Diff (ft)	Site	DB
---------	-------------------	-----------	------------------	----------------	------	----

Horizontal Reference Datum:

Other Description:

Other Desc Cleaned Up:

Assess Type:

Phase I Environmental Assessment

Assess Fund Entity:

US EPA - Brownfields Assessment Cooperative Agreement

Cleanup Funding EntityNm:

Cleanup Fund Entity:

Redev Funding Entity Nm:

Desc Hist:

The Jefferson-Genesee Site 34 is part of an assemblage of many properties located at the intersection of Genesee and Jefferson Street along the Kensington Expressway, the primary gateway into the City of Buffalo. Said property is vacant commercial with improvements and is currently occupied by a cell tower and associated building.

Accmplisht Cnt Flag: N
Coop Agreement No: 99290801

Past Mltistry Acres:

Ftr Multistory Acres:

Assess Cadmium :

Clnup Cadmium :

Assess Chromium :

Clnup Chromium :

Assess Copper :

Clnup Copper :

Assess Iron :

Clnup Iron :

Assess Nickel :

Clnup Nickel :

Assess Selenium :

Clnup Selenium :

Assess Mercury :

Clnup Mercury :

Assess ArsenIC :

Clnup ArsenIC :

Assess Bldg Mats :

Clnup Bldg Mats :

Assess oorair :

Clnup oorair :

Assess None :

Clnup None :

Assess Pesticides :

Clnup Pesticides :

Assess Unknown :

Clnup Unknown :

Assess Svocs :

Clnup Svocs :

Clnup Unkn Media :

Redev Cmpltn Date:

Pro Code: BP

FCA Fy:

Flag EC in Place:

Flag EC Required:

RFR Notation:

Gpa Type ID: 1

Clnup Doc: N

Awp Catalyst Yn:

Flag Prop Not Enrld:

Redev Fund Entity:

Gpa Type Desc:

Phase I Environmental Assessment

AA Actvy Funded:

AA Source of Funding:

Clnup Trmt Tech Info:

EC Data Address:

EC Addl Info:

Env IC Data Address:

Other Forms of Doc:

IC Addl Info:

Highlights:

Former Use: The Jefferson-Genesee Site 34 is part of an assemblage of many properties located at the intersection of Genesee and Jefferson Street along the Kensington Expressway, the primary gateway into the City of Buffalo. Said property is vacant commercial with improvements and is currently occupied by a cell tower and associated building.

Vacant Housing: 785
Vacant Housing Pct: 31.39
Total Unemployed: 340
Unemployed Pct: 8.5
Radius: .5
Actvy Funded:
Redev Lvrgd Srcs:
AA Amt Funding:
Flag Clnup Trmt Tech:
Excavation Disposal:
Extrctn of Cntmnts:
Removal of Mats:
Rdctn of Cntmnts:
Clnup of Structures:
Env EC Required:
Flag EC Cover Tech:
Flag EC Security:
Flag EC Immblyztn:
Flag EC Eng Barriers:
Flag EC Other:
Env IC in Place:
Env EC in Place:
Env Clnup Jobs:
Sect 128 A State Trbl:
Multipurpose:
Clnup Cst Shr Amt:
RLF Loan Amount:
RLF Ln Cst Shr Amt:
Pro Income Amt:
Dt RLF Loan Signed:
Repayment Period:
Interest Rate:
RLF Subgrant Amt:
Cost Share Amt:
Env Pro Income Amt:
Dt RLF Sbrgrnt Signd:
Clnup Actvy Funded:
Below Poverty: 1332
Below Poverty Pct: 33.28
Median Income: 6120
Low Income: 2537
Low Income Pct: 63.39

Map Key	Number of Records	Direction	Distance (mi/ft)	Elev/Diff (ft)	Site	DB
---------	-------------------	-----------	------------------	----------------	------	----

Property Alias:
 Ctmnt Found:
 Ctmnt Cleanedup:
 Ctmnt Rec:

Media Affected:

Unknown

209	1 of 1	SW	0.27 / 1,448.61	629.17 / -18	Jefferson-Genesee Site 33 46 Galveston Street Buffalo NY 14204	FED BROWNFIELDS
---------------------	--------	----	--------------------	-----------------	--	--------------------

Property ID:	72181	BF Property (Map):	72181
Lat Measure:	42.89584	Latitude (Map):	42.89584
Long Measure:	-78.85633	Longitude (Map):	-78.85633
Property Name:	Jefferson-Genesee Site 33		
Address:	46 Galveston Street		
City:	Buffalo		
State Code:	NY		
Zip Code:	14204		
Primary Name (Map):	JEFFERSON-GENESEE SITE 33		
Location Address (Map):	46 GALVESTON STREET		
City Name (Map):	BUFFALO		
County Name (Map):	NIAGARA		
State Code (Map):	NY		
Postal Code (Map):	14204		

Brownfields Details

Registry I:	110038761239	EPA ID:	
EPA Region:	02	BF RLF Gra:	
Cat No:	04120103	BF RLF Pil:	
RCRA Handl:		BF Assess :	Y
RCRA Curre:		BF Cleanup:	
RCRA Remed:		BF Tba Ind:	
RCRA Const:		BF 128a In:	
RCRA EI He:		BF IC Code:	N
RCRA EI Gm:		BF IC Gc I:	U
RCRA Rem 1:		BF IC Ep I:	U
RCRA Ec Gw:		BF IC ID I:	U
RCRA Ec Ng:		BF IC Pr I:	U
RCRA IC Ep:		FF Brac In:	
RCRA IC Gc:		BF RLF Ind:	
RCRA IC ID:		BF Assess1:	
RCRA IC Pr:		BF Multipu:	
FF RCRA In:		BF Awp Ind:	
RCRA Trans:		BF Showcas:	
RCRA Tra 1:		BF 128a P :	
RCRA Ec Co:		LUST Relea:	
RCRA IC Co:		LUST Award:	
RCRA Gpra :		LUST State:	
RCRA Rem 2:		Congressio:	NY-26
RCRA Dru 1:		FD Agency :	
SF Site ID:		FD Listing:	
SF Ec Ind:		FD Non NPL:	
SF EI Gm C:		FD RCRA Ha:	
SF EI He C:		FD RCRA Ca:	
SF IC Ind:		FD SF NPL :	
SF NPL Cod:		FD FF Ind:	
SF NPL C 1:		FD Ej Code:	
SF Admin F:		FD Brac In:	
FF And Sit:		FD Federal:	
FF SF Ind:		FD Hrs Sco:	
Map Symbol:	B	FD Ongoing:	
Data Refre:	29-Jul-2022	FD NPL Sta:	

Map Key	Number of Records	Direction	Distance (mi/ft)	Elev/Diff (ft)	Site	DB
GIS Refres:					FD Non N 1:	
New Site:					FD RCRA Gw:	
Repow Ref :			https://cimc.epa.gov/ords/cimc/f?p=CIMC:REPOWER:::::P33_REF:26849		FD RCRA He:	
EPAOSC Sit:					FD GMS Sur:	
EPAOSC Res:					FD Hes Sur:	
EPAOSC R 1:					FD SF Site:	
EPAOSC Sta:					FD Brac Ro:	
EPAOSC Inc:					Stimulus S:	
Desc :					Stimulus B:	
Ind Name:						
Cat Name:			Buffalo-Eighteenmile			
Sub Name:			Buffalo-Eighteenmile			
Primary Name:			JEFFERSON-GENESEE SITE 33			
RCRA Drupa:						
Url:			https://obipublic11.epa.gov/analytics/saw.dll?PortalPages&Action=Navigate&col1=ACRES_GRANT_EXPORT.PROPERTY_ID&val1=%2272181.0%22&PortalPath=/shared/CIMC/_portal/CIMC&Page=Profile+Page89584&featype=point&radius=1.0			
Census Url:			https://ejsscreen.epa.gov/mapper/demogreportpdf.aspx?report=census2010sf1&coords=-78.85633%2C42.89584&featype=point&radius=1.0			
ACS Url:			https://ejsscreen.epa.gov/mapper/demogreportpdf.aspx?report=acs2017&coords=-78.85633%2C42.89584&featype=point&radius=1.0			
SF Site Na:					UST Status:	
SF Non Npl:					UST Substa:	
SF Non N 1:					UST Landus:	
SF Non N 3:					UST SPA Wa:	
ERR Lat Lo:					UST SPA Fa:	
REPOW BF:	SG				UST WHPA W:	
REPOW SF:					UST WHPA F:	
REPOW RCRA:					UST Open:	
REPOW Ref1:	26849				UST Closed:	
RCRA Han 1:					LUST ID:	
RCRA Rau I:					Saa Site:	
BF Propert:			72181-			
REPOW Re 1:			https://cimc.epa.gov/ords/cimc/f?p=CIMC:REPOWER:::::P33_REF:26849 >RE-Powering Site Profile			
BF Prope 1:			Jefferson-Genesee Site 33			
SF Non N 2:						

Cleanups In My Community (CIMC)

Grant ID:	37245916	ASMT Cntrl Sub :	
Grant Type:	Assessment	Cleanup Cntrl Sub :	
EPA Region:	02	ASMT Asbestos :	
Ownership Entity:		Cleanup Asbestos :	
Latitude Measure:	42.89584	ASMT PcbS :	
Longitude Measure:	-78.85633	Cleanup PcbS :	
Flag Cleanup Reqd:	U	ASMT Vocs :	
Flag IC Required:	N	Cleanup Vocs :	
Stcntrbg:		ASMT Lead :	
Property Size:	.06	Cleanup Lead :	
Flag IC in Place:		ASMT Oth Metal :	
IC in Place Date:		Cleanup Oth Metal :	
Prop Cntrl :		ASMT Pahs :	
Gov Cntrl :		Cleanup Pahs :	
Permit Tools :		ASMT Oth Cont:	
Info DevICes :		Cleanup Oth Cont:	
Prop Fnding Type Cd:		ASMT Air :	
Ownshp Changed :		Cleanup Air :	
Sflfp Factor :		ASMT Drk Wat:	
Source Mapscale No:		Cleanup Drk Wat:	
Past Cml Acres:		ASMT Grd Water:	
Future Cml Acres:		Cleanup Grd Water:	
Past Grnspc Acres:		ASMT Sediments :	
Future Grnspc Acres:		Cleanup Sediments :	
Past Acres:		ASMT Soil :	
Future Acres:		Cleanup Soil :	
Past Res Acres:		ASMT Srf Water :	

Map Key	Number of Records	Direction	Distance (mi/ft)	Elev/Diff (ft)	Site	DB
Future Res Acres:					Cleanup Srf Water :	
St Enrollment Dt:					Other Media :	
St Enrollment ID:					Unknown Media :	Y
St NFA Dt:					Ready For Reuse :	N
Assess Petrol Prod :					Assess Amount:	128
Cleanup Petrol Prod :					Assess Fnd Ent Nm:	
Assess Start Dt:	05/01/2007				Photo Available :	
Assess Cmpltn Dt:	09/13/2007				Video Available :	
Cleanup Start Dt:					Cleanup Acres:	
Cleanup Cmpltn Dt:					Cleanup Amount:	
Redev Start Dt:					Redev Acres:	
Redev Cleanup Jobs:					Redev Amount:	
Grant Recipient Nm:		Niagara County				
PropertyNm:		Jefferson-Genesee Site 33				
Address:		46 Galveston Street				
City:		Buffalo				
State Code:		NY				
Zip Code:		14204				
Local Parcel No:		111.26-1-47				
Current Owner:		Crown Atlantic Company				
IC Data Address:						
Horizontal Collection Method:						
Reference Point:						
Horizontal Reference Datum:						
Other Description:						
Other Desc Cleaned Up:						
Assess Type:		Phase I Environmental Assessment				
Assess Fund Entity:		US EPA - Brownfields Assessment Cooperative Agreement				
Cleanup Funding EntityNm:						
Cleanup Fund Entity:						
Redev Funding Entity Nm:						
Desc Hist:		The Jefferson-Genesee Site 33 is part of an assemblage of many properties located at the intersection of Genesee and Jefferson Street along the Kensington Expressway, the primary gateway into the City of Buffalo. Said property is vacant residential land and consists of a former dwelling/storefront with potential fill from unknown sources				
Accmplisht Cnt Flag:	N				Vacant Housing:	790
Coop Agreement No:	99290801				Vacant Housing Pct:	31.39
Past Mltistry Acres:					Total Unemployed:	343
Ftr Multistory Acres:					Unemployed Pct:	8.51
Assess Cadmium :					Radius:	.5
Clnup Cadmium :					Actvy Funded:	
Assess Chromium :					Redev Lvrgd Srcs:	
Clnup Chromium :					AA Amt Funding:	
Assess Copper :					Flag Clnup Trmt Tech:	
Clnup Copper :					Excavation Disposal:	
Assess Iron :					Extrctn of Cntmnts:	
Clnup Iron :					Removal of Mats:	
Assess Nickel :					Rdctn of Cntmnts:	
Clnup Nickel :					Clnup of Structures:	
Assess Selenium :					Env EC Required:	
Clnup Selenium :					Flag EC Cover Tech:	
Assess Mercury :					Flag EC Security:	
Clnup Mercury :					Flag EC Immblyztn:	
Assess ArsenIC :					Flag EC Eng Barriers:	
Clnup ArsenIC :					Flag EC Other:	
Assess Bldg Mats :					Env IC in Place:	
Clnup Bldg Mats :					Env EC in Place:	
Assess oorair :					Env Clnup Jobs:	
Clnup oorair :					Sect 128 A State Trbl:	
Assess None :					Multipurpose:	
Clnup None :					Clnup Cst Shr Amt:	
Assess Pesticides :					RLF Loan Amount:	
Clnup Pesticides :					RLF Ln Cst Shr Amt:	
Assess Unknown :					Pro Income Amt:	
Clnup Unknown :					Dt RLF Loan Signed:	
Assess Svocs :					Repayment Period:	
Clnup Svocs :					Interest Rate:	
Clnup Unkn Media :					RLF Subgrant Amt:	
Redev Cmpltn Date:					Cost Share Amt:	

Map Key	Number of Records	Direction	Distance (mi/ft)	Elev/Diff (ft)	Site	DB
Pro Code:	BP				Env Pro Income Amt:	
FCA Fy:					Dt RLF Sbgrrt Signd:	
Flag EC in Place:					Clnup Actvy Funded:	
Flag EC Required:					Below Poverty:	1339
RFR Notation:					Below Poverty Pct:	33.21
Gpa Type ID:	1				Median Income:	6120
Clnup Doc:	N				Low Income:	2559
Awp Catalyst Yn:					Low Income Pct:	63.47
Flag Prop Not Enrld:						
Redev Fund Entity:						
Gpa Type Desc:		Phase I Environmental Assessment				
AA Actvy Funded:						
AA Source of Funding:						
Clnup Trmt Tech Info:						
EC Data Address:						
EC Addl Info:						
Env IC Data Address:						
Other Forms of Doc:						
IC Addl Info:						
Highlights:		Former Use: The Jefferson-Genesee Site 33 is part of an assemblage of many properties located at the intersection of Genesee and Jefferson Street along the Kensington Expressway, the primary gateway into the City of Buffalo. Said property is vacant residential land and consists of a former dwelling/storefront with potential fill from unknown sources				
Property Alias:						
Ctmnt Found:						
Ctmnt Cleanedup:						
Ctmnt Rec:						
Media Affected:						
	Unknown					

210	1 of 1	SW	0.28 / 1,458.88	629.15 / -18	Jefferson-Genesee Site 32 44 Galveston Street Buffalo NY 14204	FED BROWNFIELDS
Property ID:	72180				BF Property (Map):	72180
Lat Measure:	42.89584				Latitude (Map):	42.89584
Long Measure:	-78.85633				Longitude (Map):	-78.85633
Property Name:	Jefferson-Genesee Site 32					
Address:	44 Galveston Street					
City:	Buffalo					
State Code:	NY					
Zip Code:	14204					
Primary Name (Map):	JEFFERSON-GENESEE SITE 32					
Location Address (Map):	44 GALVESTON STREET					
City Name (Map):	BUFFALO					
County Name (Map):	NIAGARA					
State Code (Map):	NY					
Postal Code (Map):	14204					

Brownfields Details

Registry I:	110038761220	EPA ID:	
EPA Region:	02	BF RLF Gra:	
Cat No:	04120103	BF RLF Pil:	
RCRA Handl:		BF Assess :	Y
RCRA Curre:		BF Cleanup:	
RCRA Remed:		BF Tba Ind:	
RCRA Const:		BF 128a In:	
RCRA EI He:		BF IC Code:	N
RCRA EI Gm:		BF IC Gc I:	U
RCRA Rem 1:		BF IC Ep I:	U
RCRA Ec Gw:		BF IC ID I:	U
RCRA Ec Ng:		BF IC Pr I:	U
RCRA IC Ep:		FF Brac In:	

Map Key	Number of Records	Direction	Distance (mi/ft)	Elev/Diff (ft)	Site	DB
RCRA IC Gc:					BF RLF Ind:	
RCRA IC ID:					BF Assess1:	
RCRA IC Pr:					BF Multipu:	
FF RCRA In:					BF Awp Ind:	
RCRA Trans:					BF Showcas:	
RCRA Tra 1:					BF 128a P :	
RCRA Ec Co:					LUST Relea:	
RCRA IC Co:					LUST Award:	
RCRA Gpra :					LUST State:	
RCRA Rem 2:					Congressio:	NY-26
RCRA Dru 1:					FD Agency :	
SF Site ID:					FD Listing:	
SF Ec Ind:					FD Non NPL:	
SF EI Gm C:					FD RCRA Ha:	
SF EI He C:					FD RCRA Ca:	
SF IC Ind:					FD SF NPL :	
SF NPL Cod:					FD FF Ind:	
SF NPL C 1:					FD Ej Code:	
SF Admin F:					FD Brac In:	
FF And Sit:					FD Federal:	
FF SF Ind:					FD Hrs Sco:	
Map Symbol:	B				FD Ongoing:	
Data Refre:	29-Jul-2022				FD NPL Sta:	
GIS Refres:					FD Non N 1:	
New Site:					FD RCRA Gw:	
Repow Ref :			https://cimc.epa.gov/ords/cimc/f?p=CIMC:REPOWER::::P33_REF:31995		FD RCRA He:	
EPAOSC Sit:					FD GMS Sur:	
EPAOSC Res:					FD Hes Sur:	
EPAOSC R 1:					FD SF Site:	
EPAOSC Sta:					FD Brac Ro:	
EPAOSC Inc:					Stimulus S:	
Desc :					Stimulus B:	
Ind Name:						
Cat Name:			Buffalo-Eighteenmile			
Sub Name:			Buffalo-Eighteenmile			
Primary Name:			JEFFERSON-GENESEE SITE 32			
RCRA Drupa:						
Url:					https://obipublic11.epa.gov/analytics/saw.dll?PortalPages&Action=Navigate&col1=ACRES_GRANT_EXPORT.PROPERTY_ID&val1=%2272180.0%22&PortalPath=/shared/CIMC/_portal/CIMC&Page=Profile+Page	
Census Url:					https://ejscreen.epa.gov/mapper/demogreportpdf.aspx?report=census2010sf1&coords=-78.85633%2C42.89584&featype=point&radius=1.0	
ACS Url:					https://ejscreen.epa.gov/mapper/demogreportpdf.aspx?report=acs2017&coords=-78.85633%2C42.89584&featype=point&radius=1.0	
SF Site Na:					UST Status:	
SF Non Npl:					UST Substa:	
SF Non N 1:					UST Landus:	
SF Non N 3:					UST SPA Wa:	
ERR Lat Lo:					UST SPA Fa:	
REPOW BF:		SG			UST WHPA W:	
REPOW SF:					UST WHPA F:	
REPOW RCRA:					UST Open:	
REPOW Ref1:		31995			UST Closed:	
RCRA Han 1:					LUST ID:	
RCRA Rau I:					Saa Site:	
BF Propert:			72180-			
REPOW Re 1:			RE-Powering Site Profile			
BF Prope 1:			Jefferson-Genesee Site 32			
SF Non N 2:						
Cleanups In My Community (CIMC)						
Grant ID:			37245916		ASMT Cntrl Sub :	
Grant Type:			Assessment		Cleanup Cntrl Sub :	
EPA Region:			02		ASMT Asbestos :	
Ownership Entity:					Cleanup Asbestos :	

Map Key	Number of Records	Direction	Distance (mi/ft)	Elev/Diff (ft)	Site	DB
Latitude Measure:	42.89584				ASMT Pcb's :	
Longitude Measure:	-78.85633				Cleanup Pcb's :	
Flag Cleanup Req'd:	U				ASMT Voc's :	
Flag IC Required:	N				Cleanup Voc's :	
Stcntrbg:					ASMT Lead :	
Property Size:	.05				Cleanup Lead :	
Flag IC in Place:					ASMT Oth Metal :	
IC in Place Date:					Cleanup Oth Metal :	
Prop Cntrl :					ASMT Pah's :	
Gov Cntrl :					Cleanup Pah's :	
Permit Tools :					ASMT Oth Cont:	
Info DevICes :					Cleanup Oth Cont:	
Prop Fnding Type Cd:					ASMT Air :	
Ownshp Changed :					Cleanup Air :	
Sflp Factor :					ASMT Drk Wat:	
Source Mapscale No:					Cleanup Drk Wat:	
Past Cml Acres:					ASMT Grd Water:	
Future Cml Acres:					Cleanup Grd Water:	
Past Grnspc Acres:					ASMT Sediments :	
Future Grnspc Acres:					Cleanup Sediments :	
Past Acres:					ASMT Soil :	
Future Acres:					Cleanup Soil :	
Past Res Acres:					ASMT Srf Water :	
Future Res Acres:					Cleanup Srf Water :	
St Enrollment Dt:					Other Media :	
St Enrollment ID:					Unknown Media :	Y
St NFA Dt:					Ready For Reuse :	N
Assess Petrol Prod :					Assess Amount:	128
Cleanup Petrol Prod :					Assess Fnd Ent Nm:	
Assess Start Dt:	05/01/2007				Photo Available :	
Assess Cmpltn Dt:	09/13/2007				Video Available :	
Cleanup Start Dt:					Cleanup Acres:	
Cleanup Cmpltn Dt:					Cleanup Amount:	
Redev Start Dt:					Redev Acres:	
Redev Cleanup Jobs:					Redev Amount:	
Grant Recipient Nm:		Niagara County				
PropertyNm:		Jefferson-Genesee Site 32				
Address:		44 Galveston Street				
City:		Buffalo				
State Code:		NY				
Zip Code:		14204				
Local Parcel No:		111.26-1-46				
Current Owner:		City of Buffalo				
IC Data Address:						
Horizontal Collection Method:						
Reference Point:						
Horizontal Reference Datum:						
Other Description:						
Other Desc Cleaned Up:						
Assess Type:		Phase I Environmental Assessment				
Assess Fund Entity:		US EPA - Brownfields Assessment Cooperative Agreement				
Cleanup Funding EntityNm:						
Cleanup Fund Entity:						
Redev Funding Entity Nm:						
Desc Hist:		The Jefferson-Genesee Site 32 is part of an assemblage of many properties located at the intersection of Genesee and Jefferson Street along the Kensington Expressway, the primary gateway into the City of Buffalo. Said property is vacant residential land and consists of a former dwelling/storefront with potential fill from unknown sources.				
Accmplisht Cnt Flag:	N				Vacant Housing:	758
Coop Agreement No:	99290801				Vacant Housing Pct:	31.89
Past Mltistry Acres:					Total Unemployed:	329
Ftr Multistory Acres:					Unemployed Pct:	8.64
Assess Cadmium :					Radius:	.5
Clnup Cadmium :					Actvy Funded:	
Assess Chromium :					Redev Lvrgd Srcs:	
Clnup Chromium :					AA Amt Funding:	
Assess Copper :					Flag Clnup Trmt Tech:	
Clnup Copper :					Excavation Disposal:	
Assess Iron :					Extrctn of Cntmnts:	

Map Key	Number of Records	Direction	Distance (mi/ft)	Elev/Diff (ft)	Site	DB
---------	-------------------	-----------	------------------	----------------	------	----

<i>Clnup Iron :</i>					<i>Removal of Mats:</i>	
<i>Assess Nickel :</i>					<i>Rdctn of Cntmnts:</i>	
<i>Clnup Nickel :</i>					<i>Clnup of Structures:</i>	
<i>Assess Selenium :</i>					<i>Env EC Required:</i>	
<i>Clnup Selenium :</i>					<i>Flag EC Cover Tech:</i>	
<i>Assess Mercury :</i>					<i>Flag EC Security:</i>	
<i>Clnup Mercury :</i>					<i>Flag EC Immblyztn:</i>	
<i>Assess ArsenIC :</i>					<i>Flag EC Eng Barriers:</i>	
<i>Clnup ArsenIC :</i>					<i>Flag EC Other:</i>	
<i>Assess Bldg Mats :</i>					<i>Env IC in Place:</i>	
<i>Clnup Bldg Mats :</i>					<i>Env EC in Place:</i>	
<i>Assess oorair :</i>					<i>Env Clnup Jobs:</i>	
<i>Clnup oorair :</i>					<i>Sect 128 A State Trbl:</i>	
<i>Assess None :</i>					<i>Multipurpose:</i>	
<i>Clnup None :</i>					<i>Clnup Cst Shr Amt:</i>	
<i>Assess Pesticides :</i>					<i>RLF Loan Amount:</i>	
<i>Clnup Pesticides :</i>					<i>RLF Ln Cst Shr Amt:</i>	
<i>Assess Unknown :</i>					<i>Pro Income Amt:</i>	
<i>Clnup Unknown :</i>					<i>Dt RLF Loan Signed:</i>	
<i>Assess Svocs :</i>					<i>Repayment Period:</i>	
<i>Clnup Svocs :</i>					<i>Interest Rate:</i>	
<i>Clnup Unkn Media :</i>					<i>RLF Subgrant Amt:</i>	
<i>Redev Cmpltn Date:</i>					<i>Cost Share Amt:</i>	
<i>Pro Code:</i>	BP				<i>Env Pro Income Amt:</i>	
<i>FCA Fy:</i>					<i>Dt RLF Sbrgrnt Signd:</i>	
<i>Flag EC in Place:</i>					<i>Clnup Actvy Funded:</i>	
<i>Flag EC Required:</i>					<i>Below Poverty:</i>	1220
<i>RFR Notation:</i>					<i>Below Poverty Pct:</i>	32.02
<i>Gpa Type ID:</i>	1				<i>Median Income:</i>	6869
<i>Clnup Doc:</i>	N				<i>Low Income:</i>	2383
<i>Awp Catalyst Yn:</i>					<i>Low Income Pct:</i>	62.55
<i>Flag Prop Not Enrld:</i>						
<i>Redev Fund Entity:</i>						
<i>Gpa Type Desc:</i>		Phase I Environmental Assessment				
<i>AA Actvy Funded:</i>						
<i>AA Source of Funding:</i>						
<i>Clnup Trmt Tech Info:</i>						
<i>EC Data Address:</i>						
<i>EC Addl Info:</i>						
<i>Env IC Data Address:</i>						
<i>Other Forms of Doc:</i>						
<i>IC Addl Info:</i>						
<i>Highlights:</i>		Former Use: The Jefferson-Genesee Site 32 is part of an assemblage of many properties located at the intersection of Genesee and Jefferson Street along the Kensington Expressway, the primary gateway into the City of Buffalo. Said property is vacant residential land and consists of a former dwelling/storefront with potential fill from unknown sources.				
<i>Property Alias:</i>						
<i>Ctmnt Found:</i>						
<i>Ctmnt Cleanedup:</i>						
<i>Ctmnt Rec:</i>						
<i>Media Affected:</i>						
Unknown						

211	1 of 1	WSW	0.28 / 1,475.25	659.28 / 12	BUFFALO BOARD OF EDUCATIO 1095 JEFFERSON AT BEST BUFFALO NY	LST
---------------------	--------	-----	--------------------	----------------	--	------------

<i>Spill No:</i>	9408233	<i>REM Phase:</i>	0
<i>Site ID:</i>	279603	<i>UST Trust:</i>	False
<i>DER Facility ID:</i>	227051	<i>Spill Date:</i>	1994-09-19 13:00:00
<i>CID:</i>		<i>Rcvd Date:</i>	1994-09-20 12:50:00
<i>Program Type:</i>	ER	<i>CAC Date:</i>	
<i>SWIS Code:</i>	1502	<i>Insp Date:</i>	1996-01-01 00:00:00
<i>Contribute Factor:</i>	Tank Failure	<i>Close Date:</i>	1996-04-25 00:00:00
<i>Water Body:</i>		<i>Create Date:</i>	1994-10-03 00:00:00
<i>Class:</i>	B3	<i>Update Date:</i>	2002-03-21 00:00:00

Map Key	Number of Records	Direction	Distance (mi/ft)	Elev/Diff (ft)	Site	DB
Meets Std:	False				DEC Region:	9
Penalty:	False				Lead DEC:	RMCROSSE
County:	Erie				After Hours:	False
Referred to:						
Reported by:		Other				
Source:		Institutional, Educational, Gov., Other				
Source File:		NYSDEC - Environmental Remediation Data Files - Spill Data				

Caller Remark:

"FOUND TWO UNREGISTERED USTS. PLAN TO REMOVE, 1K AND 4K"

Dec Remark:

"Prior to Sept, 2004 data translation this spill Lead_DEC Field was RMC 09/20/94: RMC/CARMON COSTA/PHONE RP PLANS REMOVAL, SCHEDULE DUE 10/30/94. 10/07/94: RMC/CARMON COSTA/SITE THREE TANKS PREVIOUSLY FILLED W/CONCRETE, SOIL AROUND TANKS VERY ODOROUS. NEW TANK PIT CUT NEXT TO AND SOIL TAKEN OFF SITE,RMC ASKED FOR TEST PITS AND LOCATION OF SOIL TAKEN OFF S. 10/19/94: RMC/CARMON COSTA/SITE THREE TANKS PREVIOUSLY FILLED W/CONCRETE, REMOVED AND 120 PLUS YARDS CONATAMINATED SOIL, TESTING AND DISPOSAL DUE 12/15/94. 11/07/94: RMC/CARMON COSTA/PHONE TANK PIT SAMPLE RESULTS HIGH, TO INSTALL MONITORING WELL TO LOOK AT GW, RESULTS DUE 1/1/95. 11/15/94: RMC/RECEIVED DISPOSAL RECEIPTS, OK, TO INSTALL MONITORING WELL TO LOOK AT GW, RESULTS DUE 1/1/95. 01/30/95: RMC/BAKER/PHONE WORK NOT DONE, LETTET, SIT ASSESMENT DUE 4/7/95. 03/20/95: RMC/FILE RECEIVED AND RESPONDED TO LETTER FROM BAKER, SITE ASSESMENT DUE 5/15/95. 03/29/95: RMC/BAKER/PHONE RP WANTS INACTIVE, RMC ADVISED THAT NOT POSSIBLE W/ CONTAMINATE LEVELS IN EXCAVATION W/OUT KNOWING EXTENT OF CONTAM,RP WANTS TO APPEAL,RMC GAVE PJB'S NUMBER,RMC ADVISED SAC. 04/19/95: RMC/PJB/BAKER/PHONE RP WENT OVER NEED FOR ASSESSMENT W/PJB, TO MEET ON SITE 4/25/95 AT 1030. 04/25/95: RMC//BAKER/SITE WENT OVER WELL PLACEMENT AND SAMPLING REQUIREMENTS, RESULTS DUE 6/30/95. 06/01/95: RMC/ZINK,EPS/PHONE EPS INSTALLED WELL TO SAMPLE NEXT WEEK, ODORS ENCOUNTERED AT 15 FEET AND DEEPER, RESULTS DUE 7/1/95. 07/13/95: RMC/FILE RECEIVED RESULTS, SEVERAL EXCEEDANCES, RESAMPLE LETTER, RESULTS DUE 10/30/95. 08/31/95: RMC/BAKER/PHONE RP PLANS TO PUMP INTO BSA FOR SEVERAL WEEKS AND RESAMPLE, RMC ADVISED TO OBTAIN APPROVAL FROM BSA, RESULTS DUE 11/30/95. 12/26/95 RMC/FILE RECEIVED EPS APPLICATION TO DISCHARGE TO BSA, EXPECT ADDITIONAL MW RESULTS 2/28/96 01/96 RMC/EPS/SITE SYSTEM INSTALLED, OPERATION HAMPERED BY COLD WEATHER, NEXT ROUND DUE 3/30/96 03/12/96 RMC/DAVE ELLSWORTH/PHONE RNL/MEETING RESULTS AFTER PUMPING WITH IN INACTIVE STATUS, TO TAKE ANOTHER ROUND OF ANALYSIS TO CONFIRM IN MONTH, RESULTS DUE 4/30/96 04/25/96 RMC/FILE RECEIVED TWO ROUNDS WELL SAMPLING, DURING AND AFTER PUMPING, MINOR EXCEEDANCES, INACTIVE PER RNL. "

Material Information

OP Unit ID:	1005832	Med in Air:	False
OU:	01	Med GW:	False
Material ID:	377676	Med SW:	False
CAS No:		Med DW:	False
Material Family:	Other	Med Sewer:	False
Quantity:	.00	Med Surf:	False
Units:	G	Med Subway:	False
Recovered:	.00	Med Utility:	False
Med Soil:	True	Oxygenate:	
Med Air:	False		
Material Code:	0064A		
Material Name:	unknown material		

Spiller Information

Spiller Name:	DAVID BAKER
Spiller Company:	BUFFALO BOARD OF EDUCATIO
Spiller Address:	CITY HALL - ROOM 403
Spiller City:	BUFFALO
Spiller State:	NY
Spiller Zip:	14202-
Spiller Country:	001
Contact Name:	
Contact Phone:	
Contact Ext:	
Latitude:	42.904740490
Longitude:	-78.853955010

Map Key	Number of Records	Direction	Distance (mi/ft)	Elev/Diff (ft)	Site	DB
---------	-------------------	-----------	------------------	----------------	------	----

Buffalo NY 14204

Property ID:	72179				BF Property (Map):	72179
Lat Measure:	42.89584				Latitude (Map):	42.89584
Long Measure:	-78.85633				Longitude (Map):	-78.85633
Property Name:		Jefferson-Genesee Site 31				
Address:		40 Galveston Street				
City:		Buffalo				
State Code:		NY				
Zip Code:		14204				
Primary Name (Map):		JEFFERSON-GENESEE SITE 31				
Location Address (Map):		40 GALVESTON STREET				
City Name (Map):		BUFFALO				
County Name (Map):		NIAGARA				
State Code (Map):		NY				
Postal Code (Map):		14204				

Brownfields Details

Registry I:	110038761211	EPA ID:	
EPA Region:	02	BF RLF Gra:	
Cat No:	04120103	BF RLF Pil:	
RCRA Handl:		BF Assess :	Y
RCRA Curre:		BF Cleanup:	
RCRA Remed:		BF Tba Ind:	
RCRA Const:		BF 128a In:	
RCRA El He:		BF IC Code:	N
RCRA El Gm:		BF IC Gc I:	U
RCRA Rem 1:		BF IC Ep I:	U
RCRA Ec Gw:		BF IC ID I:	U
RCRA Ec Ng:		BF IC Pr I:	U
RCRA IC Ep:		FF Brac In:	
RCRA IC Gc:		BF RLF Ind:	
RCRA IC ID:		BF Assess1:	
RCRA IC Pr:		BF Multipu:	
FF RCRA In:		BF Awp Ind:	
RCRA Trans:		BF Showcas:	
RCRA Tra 1:		BF 128a P :	
RCRA Ec Co:		LUST Relea:	
RCRA IC Co:		LUST Award:	
RCRA Gpra :		LUST State:	
RCRA Rem 2:		Congressio:	NY-26
RCRA Dru 1:		FD Agency :	
SF Site ID:		FD Listing:	
SF Ec Ind:		FD Non NPL:	
SF El Gm C:		FD RCRA Ha:	
SF El He C:		FD RCRA Ca:	
SF IC Ind:		FD SF NPL :	
SF NPL Cod:		FD FF Ind:	
SF NPL C 1:		FD Ej Code:	
SF Admin F:		FD Brac In:	
FF And Sit:		FD Federal:	
FF SF Ind:		FD Hrs Sco:	
Map Symbol:	B	FD Ongoing:	
Data Refre:	29-Jul-2022	FD NPL Sta:	
GIS Refres:		FD Non N 1:	
New Site:		FD RCRA Gw:	
Repow Ref :	https://cimc.epa.gov/ords/cimc/f?p=CIMC:REPOWER:::::P33_REF:20149	FD RCRA He:	
EPAOSC Sit:		FD GMS Sur:	
EPAOSC Res:		FD Hes Sur:	
EPAOSC R 1:		FD SF Site:	
EPAOSC Sta:		FD Brac Ro:	
EPAOSC Inc:		Stimulus S:	
Desc :		Stimulus B:	
Ind Name:			
Cat Name:	Buffalo-Eighteenmile		

Map Key	Number of Records	Direction	Distance (mi/ft)	Elev/Diff (ft)	Site	DB
Sub Name:		Buffalo-Eighteenmile				
Primary Name:		JEFFERSON-GENESEE SITE 31				
RCRA Drupa:						
Url:		https://obipublic11.epa.gov/analytics/saw.dll?PortalPages&Action=Navigate&col1=ACRES_GRANT_EXPORT.PROPERTY_ID&val1=%2272179.0%22&PortalPath=/shared/CIMC/_portal/CIMC&Page=Profile+Page				
Census Url:		https://ejsscreen.epa.gov/mapper/demogreportpdf.aspx?report=census2010sf1&coords=-78.85633%2C42.89584&featype=point&radius=1.0				
ACS Url:		https://ejsscreen.epa.gov/mapper/demogreportpdf.aspx?report=acs2017&coords=-78.85633%2C42.89584&featype=point&radius=1.0				
SF Site Na:					UST Status:	
SF Non Npl:					UST Substa:	
SF Non N 1:					UST Landus:	
SF Non N 3:					UST SPA Wa:	
ERR Lat Lo:					UST SPA Fa:	
REPOW BF:	SG				UST WHPA W:	
REPOW SF:					UST WHPA F:	
REPOW RCRA:					UST Open:	
REPOW Ref1:	20149				UST Closed:	
RCRA Han 1:					LUST ID:	
RCRA Rau I:					Saa Site:	
BF Propert:		72179-				
REPOW Re 1:		RE-Powering Site Profile				
BF Prope 1:		Jefferson-Genesee Site 31				
SF Non N 2:						

Cleanups In My Community (CIMC)

Grant ID:	37245916	ASMT Cntrl Sub :	
Grant Type:	Assessment	Cleanup Cntrl Sub :	
EPA Region:	02	ASMT Asbestos :	
Ownership Entity:		Cleanup Asbestos :	
Latitude Measure:	42.89584	ASMT PcbS :	
Longitude Measure:	-78.85633	Cleanup PcbS :	
Flag Cleanup Reqd:	U	ASMT Vocs :	
Flag IC Required:	N	Cleanup Vocs :	
Stcntrbg:		ASMT Lead :	
Property Size:	.05	Cleanup Lead :	
Flag IC in Place:		ASMT Oth Metal :	
IC in Place Date:		Cleanup Oth Metal :	
Prop Cntrl :		ASMT Pahs :	
Gov Cntrl :		Cleanup Pahs :	
Permit Tools :		ASMT Oth Cont:	
Info DevICes :		Cleanup Oth Cont:	
Prop Fnding Type Cd:		ASMT Air :	
Ownshp Changed :		Cleanup Air :	
Sfllp Factor :		ASMT Drk Wat:	
Source Mapscale No:		Cleanup Drk Wat:	
Past Cml Acres:		ASMT Grd Water:	
Future Cml Acres:		Cleanup Grd Water:	
Past Grnspc Acres:		ASMT Sediments :	
Future Grnspc Acres:		Cleanup Sediments :	
Past Acres:		ASMT Soil :	
Future Acres:		Cleanup Soil :	
Past Res Acres:		ASMT Srf Water :	
Future Res Acres:		Cleanup Srf Water :	
St Enrollment Dt:		Other Media :	
St Enrollment ID:		Unknown Media :	Y
St NFA Dt:		Ready For Reuse :	N
Assess Petrol Prod :		Assess Amount:	128
Cleanup Petrol Prod :		Assess Fnd Ent Nm:	
Assess Start Dt:	05/01/2007	Photo Available :	
Assess Cmpltn Dt:	09/13/2007	Video Available :	
Cleanup Start Dt:		Cleanup Acres:	
Cleanup Cmpltn Dt:		Cleanup Amount:	
Redev Start Dt:		Redev Acres:	
Redev Cleanup Jobs:		Redev Amount:	

Map Key	Number of Records	Direction	Distance (mi/ft)	Elev/Diff (ft)	Site	DB
Grant Recipient Nm:		Niagara County				
PropertyNm:		Jefferson-Genesee Site 31				
Address:		40 Galveston Street				
City:		Buffalo				
State Code:		NY				
Zip Code:		14204				
Local Parcel No:		111.26-1-45				
Current Owner:		City of Buffalo				
IC Data Address:						
Horizontal Collection Method:						
Reference Point:						
Horizontal Reference Datum:						
Other Description:						
Other Desc Cleaned Up:						
Assess Type:		Phase I Environmental Assessment				
Assess Fund Entity:		US EPA - Brownfields Assessment Cooperative Agreement				
Cleanup Funding EntityNm:						
Cleanup Fund Entity:						
Redev Funding Entity Nm:						
Desc Hist:		The Jefferson-Genesee Site 31 is part of an assemblage of many properties located at the intersection of Genesee and Jefferson Street along the Kensington Expressway, the primary gateway into the City of Buffalo. Said property is vacant residential land and consists of a former dwelling/storefront with potential fill from unknown sources.				
Accmplisht Cnt Flag:	N				Vacant Housing:	776
Coop Agreement No:	99290801				Vacant Housing Pct:	31.77
Past Mltistry Acres:					Total Unemployed:	340
Ftr Multistory Acres:					Unemployed Pct:	8.69
Assess Cadmium :					Radius:	.5
Clnup Cadmium :					Actvy Funded:	
Assess Chromium :					Redev Lvrgd SrCs:	
Clnup Chromium :					AA Amt Funding:	
Assess Copper :					Flag Clnup Trmt Tech:	
Clnup Copper :					Excavation Disposal:	
Assess Iron :					Extrctn of Cntmnts:	
Clnup Iron :					Removal of Mats:	
Assess Nickel :					Rdctn of Cntmnts:	
Clnup Nickel :					Clnup of Structures:	
Assess Selenium :					Env EC Required:	
Clnup Selenium :					Flag EC Cover Tech:	
Assess Mercury :					Flag EC Security:	
Clnup Mercury :					Flag EC Immblyztn:	
Assess ArsenIC :					Flag EC Eng Barriers:	
Clnup ArsenIC :					Flag EC Other:	
Assess Bldg Mats :					Env IC in Place:	
Clnup Bldg Mats :					Env EC in Place:	
Assess oorair :					Env Clnup Jobs:	
Clnup oorair :					Sect 128 A State Trbl:	
Assess None :					Multipurpose:	
Clnup None :					Clnup Cst Shr Amt:	
Assess Pesticides :					RLF Loan Amount:	
Clnup Pesticides :					RLF Ln Cst Shr Amt:	
Assess Unknown :					Pro Income Amt:	
Clnup Unknown :					Dt RLF Loan Signed:	
Assess Svocs :					Repayment Period:	
Clnup Svocs :					Interest Rate:	
Clnup Unkn Media :					RLF Subgrant Amt:	
Redev Cmpltn Date:					Cost Share Amt:	
Pro Code:	BP				Env Pro Income Amt:	
FCA Fy:					Dt RLF Sbrgrnt Signd:	
Flag EC in Place:					Clnup Actvy Funded:	
Flag EC Required:					Below Poverty:	1237
RFR Notation:					Below Poverty Pct:	31.61
Gpa Type ID:	1				Median Income:	7562
Clnup Doc:	N				Low Income:	2435
Awp Catalyst Yn:					Low Income Pct:	62.23
Flag Prop Not Enrld:						
Redev Fund Entity:						
Gpa Type Desc:		Phase I Environmental Assessment				
AA Actvy Funded:						

Map Key	Number of Records	Direction	Distance (mi/ft)	Elev/Diff (ft)	Site	DB
---------	-------------------	-----------	------------------	----------------	------	----

AA Source of Funding:
 Clnup Trmt Tech Info:
 EC Data Address:
 EC Addl Info:
 Env IC Data Address:
 Other Forms of Doc:
 IC Addl Info:
 Highlights:

Former Use: The Jefferson-Genesee Site 31 is part of an assemblage of many properties located at the intersection of Genesee and Jefferson Street along the Kensington Expressway, the primary gateway into the City of Buffalo. Said property is vacant residential land and consists of a former dwelling/storefront with potential fill from unknown sources.

Property Alias:
 Ctmnt Found:
 Ctmnt Cleanedup:
 Ctmnt Rec:

Media Affected:

Unknown

213	1 of 1	SW	0.28 / 1,492.97	626.84 / -21	Jefferson-Genesee Site 4 630 Genesee Street Buffalo NY 14204	FED BROWNFIELDS
---------------------	--------	----	--------------------	-----------------	--	--------------------

Property ID:	72164	BF Property (Map):	72164
Lat Measure:	42.89584	Latitude (Map):	42.89584
Long Measure:	-78.85633	Longitude (Map):	-78.85633
Property Name:	Jefferson-Genesee Site 4		
Address:	630 Genesee Street		
City:	Buffalo		
State Code:	NY		
Zip Code:	14204		
Primary Name (Map):	JEFFERSON-GENESEE SITE 4		
Location Address (Map):	630 GENESEE STREET		
City Name (Map):	BUFFALO		
County Name (Map):	NIAGARA		
State Code (Map):	NY		
Postal Code (Map):	14204		

Brownfields Details

Registry I:	110038761060	EPA ID:	
EPA Region:	02	BF RLF Gra:	
Cat No:	04120103	BF RLF Pil:	
RCRA Handl:		BF Assess :	Y
RCRA Curre:		BF Cleanup:	
RCRA Remed:		BF Tba Ind:	
RCRA Const:		BF 128a In:	
RCRA EI He:		BF IC Code:	N
RCRA EI Gm:		BF IC Gc I:	U
RCRA Rem 1:		BF IC Ep I:	U
RCRA Ec Gw:		BF IC ID I:	U
RCRA Ec Ng:		BF IC Pr I:	U
RCRA IC Ep:		FF Brac In:	
RCRA IC Gc:		BF RLF Ind:	
RCRA IC ID:		BF Assess1:	
RCRA IC Pr:		BF Multipu:	
FF RCRA In:		BF Awp Ind:	
RCRA Trans:		BF Showcas:	
RCRA Tra 1:		BF 128a P :	
RCRA Ec Co:		LUST Relea:	
RCRA IC Co:		LUST Award:	
RCRA Gpra :		LUST State:	
RCRA Rem 2:		Congressio:	NY-26
RCRA Dru 1:		FD Agency :	
SF Site ID:		FD Listing:	

Map Key	Number of Records	Direction	Distance (mi/ft)	Elev/Diff (ft)	Site	DB
SF Ec Ind:					FD Non NPL:	
SF EI Gm C:					FD RCRA Ha:	
SF EI He C:					FD RCRA Ca:	
SF IC Ind:					FD SF NPL :	
SF NPL Cod:					FD FF Ind:	
SF NPL C 1:					FD Ej Code:	
SF Admin F:					FD Brac In:	
FF And Sit:					FD Federal:	
FF SF Ind:					FD Hrs Sco:	
Map Symbol:	B				FD Ongoing:	
Data Refre:	29-Jul-2022				FD NPL Sta:	
GIS Refres:					FD Non N 1:	
New Site:					FD RCRA Gw:	
Repow Ref :			https://cimc.epa.gov/ords/cimc/f?p=CIMC:REPOWER::::P33_REF:35275		FD RCRA He:	
EPAOSC Sit:					FD GMS Sur:	
EPAOSC Res:					FD Hes Sur:	
EPAOSC R 1:					FD SF Site:	
EPAOSC Sta:					FD Brac Ro:	
EPAOSC Inc:					Stimulus S:	
Desc :					Stimulus B:	
Ind Name:						
Cat Name:		Buffalo-Eighteenmile				
Sub Name:		Buffalo-Eighteenmile				
Primary Name:		JEFFERSON-GENESEE SITE 4				
RCRA Drupa:						
Url:					https://obipublic11.epa.gov/analytics/saw.dll?PortalPages&Action=Navigate&col1=ACRES_GRANT_EXPORT.PROPERTY_ID&val1=%2272164.0%22&PortalPath=/shared/CIMC/_portal/CIMC&Page=Profile+Page89584&featype=point&radius=1.0	
Census Url:					https://ejsscreen.epa.gov/mapper/demogreportpdf.aspx?report=census2010sf1&coords=-78.85633%2C42.89584&featype=point&radius=1.0	
ACS Url:					https://ejsscreen.epa.gov/mapper/demogreportpdf.aspx?report=acs2017&coords=-78.85633%2C42.89584&featype=point&radius=1.0	
SF Site Na:					UST Status:	
SF Non Npl:					UST Substa:	
SF Non N 1:					UST Landus:	
SF Non N 3:					UST SPA Wa:	
ERR Lat Lo:					UST SPA Fa:	
REPOW BF:	SGW				UST WHPA W:	
REPOW SF:					UST WHPA F:	
REPOW RCRA:					UST Open:	
REPOW Ref1:	35275				UST Closed:	
RCRA Han 1:					LUST ID:	
RCRA Rau I:					Saa Site:	
BF Propert:		72164-				
REPOW Re 1:		RE-Powering Site Profile				
BF Prope 1:		Jefferson-Genesee Site 4				
SF Non N 2:						
<u>Cleanups In My Community (CIMC)</u>						
Grant ID:	37245916				ASMT Cntrl Sub :	
Grant Type:	Assessment				Cleanup Cntrl Sub :	
EPA Region:	02				ASMT Asbestos :	
Ownership Entity:					Cleanup Asbestos :	
Latitude Measure:	42.89584				ASMT PcbS :	
Longitude Measure:	-78.85633				Cleanup PcbS :	
Flag Cleanup Reqcd:	U				ASMT Vocs :	
Flag IC Required:	N				Cleanup Vocs :	
Stcntrbg:					ASMT Lead :	
Property Size:	.69				Cleanup Lead :	
Flag IC in Place:					ASMT Oth Metal :	
IC in Place Date:					Cleanup Oth Metal :	
Prop Cntrl :					ASMT Pahs :	
Gov Cntrl :					Cleanup Pahs :	
Permit Tools :					ASMT Oth Cont:	
Info DevICes :					Cleanup Oth Cont:	

Map Key	Number of Records	Direction	Distance (mi/ft)	Elev/Diff (ft)	Site	DB
Prop Fndng Type Cd:					ASMT Air :	
Ownshp Changed :					Cleanup Air :	
Sflp Factor :					ASMT Drk Wat:	
Source Mapscale No:					Cleanup Drk Wat:	
Past Cml Acres:					ASMT Grd Water:	
Future Cml Acres:					Cleanup Grd Water:	
Past Grnspc Acres:					ASMT Sediments :	
Future Grnspc Acres:					Cleanup Sediments :	
Past Acres:					ASMT Soil :	
Future Acres:					Cleanup Soil :	
Past Res Acres:					ASMT Srf Water :	
Future Res Acres:					Cleanup Srf Water :	
St Enrollment Dt:					Other Media :	
St Enrollment ID:					Unknown Media :	Y
St NFA Dt:					Ready For Reuse :	N
Assess Petrol Prod :					Assess Amount:	127
Cleanup Petrol Prod :					Assess Fnd Ent Nm:	
Assess Start Dt:	05/01/2007				Photo Available :	
Assess Cmpltn Dt:	09/13/2007				Video Available :	
Cleanup Start Dt:					Cleanup Acres:	
Cleanup Cmpltn Dt:					Cleanup Amount:	
Redev Start Dt:					Redev Acres:	
Redev Cleanup Jobs:					Redev Amount:	
Grant Recipient Nm:		Niagara County				
PropertyNm:		Jefferson-Genesee Site 4				
Address:		630 Genesee Street				
City:		Buffalo				
State Code:		NY				
Zip Code:		14204				
Local Parcel No:		111.26-1-38				
Current Owner:		German Preston				
IC Data Address:						
Horizontal Collection Method:						
Reference Point:						
Horizontal Reference Datum:						
Other Description:						
Other Desc Cleaned Up:						
Assess Type:		Phase I Environmental Assessment				
Assess Fund Entity:		US EPA - Brownfields Assessment Cooperative Agreement				
Cleanup Funding EntityNm:						
Cleanup Fund Entity:						
Redev Funding Entity Nm:						
Desc Hist:		The Jefferson-Genesee Site 4 is part of an assemblage of many properties located at the intersection of Genesee and Jefferson Street along the Kensington Expressway, the primary gateway into the City of Buffalo. Said property consists of a warehouse and was formerly an automotive repair or light industrial type facility.				
Accmplisht Cnt Flag:	N				Vacant Housing:	776
Coop Agreement No:	99290801				Vacant Housing Pct:	31.24
Past Mltistry Acres:					Total Unemployed:	344
Ftr Multistory Acres:					Unemployed Pct:	8.63
Assess Cadmium :					Radius:	.5
Clnup Cadmium :					Actvy Funded:	
Assess Chromium :					Redev Lvrgd Srcs:	
Clnup Chromium :					AA Amt Funding:	
Assess Copper :					Flag Clnup Trmt Tech:	
Clnup Copper :					Excavation Disposal:	
Assess Iron :					Extrctn of Cntmnts:	
Clnup Iron :					Removal of Mats:	
Assess Nickel :					Rdctn of Cntmnts:	
Clnup Nickel :					Clnup of Structures:	
Assess Selenium :					Env EC Required:	
Clnup Selenium :					Flag EC Cover Tech:	
Assess Mercury :					Flag EC Security:	
Clnup Mercury :					Flag EC Immblyztn:	
Assess ArsenIC :					Flag EC Eng Barriers:	
Clnup ArsenIC :					Flag EC Other:	
Assess Bldg Mats :					Env IC in Place:	
Clnup Bldg Mats :					Env EC in Place:	
Assess oorair :					Env Clnup Jobs:	

Map Key	Number of Records	Direction	Distance (mi/ft)	Elev/Diff (ft)	Site	DB
<i>Clnup oorair :</i>					<i>Sect 128 A State Trbl:</i>	
<i>Assess None :</i>					<i>Multipurpose:</i>	
<i>Clnup None :</i>					<i>Clnup Cst Shr Amt:</i>	
<i>Assess Pesticides :</i>					<i>RLF Loan Amount:</i>	
<i>Clnup Pesticides :</i>					<i>RLF Ln Cst Shr Amt:</i>	
<i>Assess Unknown :</i>					<i>Pro Income Amt:</i>	
<i>Clnup Unknown :</i>					<i>Dt RLF Loan Signed:</i>	
<i>Assess Svocs :</i>					<i>Repayment Period:</i>	
<i>Clnup Svocs :</i>					<i>Interest Rate:</i>	
<i>Clnup Unkn Media :</i>					<i>RLF Subgrant Amt:</i>	
<i>Redev Cmpltn Date:</i>					<i>Cost Share Amt:</i>	
<i>Pro Code:</i>	BP				<i>Env Pro Income Amt:</i>	
<i>FCA Fy:</i>					<i>Dt RLF Sbrgrnt Signd:</i>	
<i>Flag EC in Place:</i>					<i>Clnup Actvy Funded:</i>	
<i>Flag EC Required:</i>					<i>Below Poverty:</i>	1264
<i>RFR Notation:</i>					<i>Below Poverty Pct:</i>	31.7
<i>Gpa Type ID:</i>	1				<i>Median Income:</i>	6231
<i>Clnup Doc:</i>	N				<i>Low Income:</i>	2480
<i>Awp Catalyst Yn:</i>					<i>Low Income Pct:</i>	62.2
<i>Flag Prop Not Enrld:</i>						
<i>Redev Fund Entity:</i>						
<i>Gpa Type Desc:</i>		Phase I Environmental Assessment				
<i>AA Actvy Funded:</i>						
<i>AA Source of Funding:</i>						
<i>Clnup Trmt Tech Info:</i>						
<i>EC Data Address:</i>						
<i>EC Addl Info:</i>						
<i>Env IC Data Address:</i>						
<i>Other Forms of Doc:</i>						
<i>IC Addl Info:</i>						
<i>Highlights:</i>		Former Use: The Jefferson-Genesee Site 4 is part of an assemblage of many properties located at the intersection of Genesee and Jefferson Street along the Kensington Expressway, the primary gateway into the City of Buffalo. Said property consists of a warehouse and was formerly an automotive repair or light industrial type facility.				
<i>Property Alias:</i>						
<i>Ctmnt Found:</i>						
<i>Ctmnt Cleanedup:</i>						
<i>Ctmnt Rec:</i>						
<i>Media Affected:</i>						
Unknown						

[214](#) 1 of 1 WSW 0.29 / 1,526.51 647.29 / 0 THUMANS GARAGE 1131 JEFFERSON AVENUE BUFFALO NY LST

<i>Spill No:</i>	9104101	<i>REM Phase:</i>	0
<i>Site ID:</i>	307011	<i>UST Trust:</i>	False
<i>DER Facility ID:</i>	247940	<i>Spill Date:</i>	1991-07-17 10:00:00
<i>CID:</i>		<i>Rcvd Date:</i>	1991-07-17 10:20:00
<i>Program Type:</i>	ER	<i>CAC Date:</i>	1991-07-24 00:00:00
<i>SWIS Code:</i>	1502	<i>Insp Date:</i>	1991-07-17 00:00:00
<i>Contribute Factor:</i>	Tank Failure	<i>Close Date:</i>	1991-07-24 00:00:00
<i>Water Body:</i>		<i>Create Date:</i>	1991-07-22 00:00:00
<i>Class:</i>		<i>Update Date:</i>	1991-07-24 00:00:00
<i>Meets Std:</i>	True	<i>DEC Region:</i>	9
<i>Penalty:</i>	False	<i>Lead DEC:</i>	SORGI
<i>County:</i>	Erie	<i>After Hours:</i>	False
<i>Referred to:</i>			
<i>Reported by:</i>	Other		
<i>Source:</i>	Gasoline Station or other PBS Facility		
<i>Source File:</i>	NYSDEC - Environmental Remediation Data Files - Spill Data		

Caller Remark:

"THREE 1000 GALLON TANKS - FOUND CONTAMINATED SOIL."

Dec Remark:

Map Key	Number of Records	Direction	Distance (mi/ft)	Elev/Diff (ft)	Site	DB
---------	-------------------	-----------	------------------	----------------	------	----

"Prior to Sept, 2004 data translation this spill Lead_DEC Field was MJS 07/17/91: MJS SITE INSPECTION. ONE TANK REMOVED SO FAR. SOIL IS CONTAMINATED. SMELLS LIKE COMBINATION OF GASOLINE AND WASTE OIL. SOIL WILL BE STOCKPILED ON PLASTIC AND COVERED. 07/18/91: JDC ON SITE. CONTAMINATED SOIL HAS BEEN REMOVED AND STOCKPILED. OK TO BAKFILL WAS GIVEN. 07/24/91: MJS SITE VISIT. SOIL TAKEN TO BEDC FOR TREATMENT. NO DISPOSAL RECEIPTS REQUIRED. NO FURTHER ACTION NECESSARY. RECOMMEND CLOSURE. "

Material Information

OP Unit ID:	954883	Med in Air:	False
OU:	01	Med GW:	True
Material ID:	423198	Med SW:	False
CAS No:		Med DW:	False
Material Family:	Petroleum	Med Sewer:	False
Quantity:	.00	Med Surf:	False
Units:		Med Subway:	False
Recovered:	.00	Med Utility:	False
Med Soil:	False	Oxygenate:	
Med Air:	False		
Material Code:	0022		
Material Name:	waste oil/used oil		

OP Unit ID:	954883	Med in Air:	False
OU:	01	Med GW:	True
Material ID:	423197	Med SW:	False
CAS No:		Med DW:	False
Material Family:	Petroleum	Med Sewer:	False
Quantity:	.00	Med Surf:	False
Units:		Med Subway:	False
Recovered:	.00	Med Utility:	False
Med Soil:	False	Oxygenate:	
Med Air:	False		
Material Code:	0009		
Material Name:	gasoline		

Spiller Information

Spiller Name:
Spiller Company:
Spiller Address:
Spiller City: ***Update***
Spiller State: ZZ
Spiller Zip:
Spiller Country: 001
Contact Name:
Contact Phone:
Contact Ext:
Latitude: 42.905857500
Longitude: -78.853938970

215	1 of 1	WSW	0.29 / 1,526.86	648.32 / 1	BEDC 1117 JEFFERSON AVENUE BUFFALO NY	LST
---------------------	--------	-----	--------------------	---------------	---	-----

Spill No:	9012111	REM Phase:	0
Site ID:	92606	UST Trust:	True
DER Facility ID:	83156	Spill Date:	1991-02-19 10:00:00
CID:		Rcvd Date:	1991-02-19 10:30:00
Program Type:	ER	CAC Date:	1992-06-24 00:00:00
SWIS Code:	1502	Insp Date:	1991-08-21 00:00:00
Contribute Factor:	Tank Failure	Close Date:	1992-06-24 00:00:00
Water Body:		Create Date:	1991-02-21 00:00:00
Class:	C3	Update Date:	1992-11-05 00:00:00
Meets Std:	True	DEC Region:	9
Penalty:	False	Lead DEC:	SORGI

Map Key	Number of Records	Direction	Distance (mi/ft)	Elev/Diff (ft)	Site	DB
County:	Erie			After Hours:	False	
Referred to:						
Reported by:		DEC				
Source:		Gasoline Station or other PBS Facility				
Source File:		NYSDEC - Environmental Remediation Data Files - Spill Data				

Caller Remark:

"NATIONAL FUEL GAS FOUND CONTAMINATED SOIL WHILE DIGGING A TRENCH, LOCATION USED TO BE A GAS STATION"

Dec Remark:

"Prior to Sept, 2004 data translation this spill Lead_DEC Field was MJS 02/19/91: MJS SITE INSPECTION. SMELLS LIKE GASOLINE. APPARENTLY THE SITE USED TO BE A GAS STATION. IT IS NOW A VACANT LOT. 02/20/91: MJS TELECON WITH THE CITY OF BUFFALO. CITY PLANS TO BUILD A SCHOOL ON THE SITE. 03/08/91: MJS TELECON WITH DAVE STEBBINS FROM BFLO ENTERPRISES DVLPMNT CORP.I TOLD HIM I WILL INSPECT SITE ON MONDAY AND GET BACK TO HIM ABOUT REQUIREMENTS. 03/11/91: 1000 HRS - MJS SITE INSPECTION. TALKED WITH CREW FROM NFG. THEY SAID CONTAMINATION WAS COMING FROM DIRECTION OF VACANT LOT. CONT. THAT THEY DUG OUT FOR GAS LINE WAS STOCKPILED ON SITE ON PLASTIC. 05/06/91: MJS SITE INSPECT. EPS DIGGING TRENCH ALONG JEFFERSON AVE. FINDING A LAYER OF CONTAMINATION. 1-1.5 FT THICK. SMELLS LIKE OLD GASOLINE. EPS TO CONTINUE TRENCHING TO DETERMINE EXTENT OF CONTAMINATION. 05/07/91: MJS SITE INSPECT. TANK HAS BEEN REMOVED. FURTHER EXC TO SOUTH REVEALED A CONCRETE BOX FILLED WITH WATER AND CONT DEBRIS. LOOKS AS THOUGH WHEN BLDG WAS TORN DOWN EVERYTHING WAS THROWN INTO IT. 05/21/91: TEST PITS DUG EAST OF TRENCHES. SLIGHT ODOR IN ONE. OTHER SHOWED NOTHING. MORE SAMPLES TO BE TAKEN.LETTER TO DAVE STEBBINS. 05/28/91: BORE HOLES AND MONITORING WELLS INSTALLED. FINDING HIGH LEVELS ON H-NU IN SOME BORE HOLES. 05/31/91: MJS RECEIVED FAX FROM CHARLIE ROLL SHOWING PLACEMENTS OF BORE HOLES AND MW AND ASSOCIATED READINGS ON H-NU. APPARENTLY, THUMANS AUTO REPAIR ACROSS DODGE ST HAS 3 USTS (BELIEVED TO BE USED FOR W/O). 06/11/91: MJS,MJH MEETING WITH CHARLIE ROLL AND DAVE STEBBINS. PROPOSED A/G SOIL VENTING SYSTEM ON CONTAMINATED SOIL. 06/24/91: MJS RECEIVED FAX FROM CHARLIE ROLL OF PROPOSAL OF A/G SOIL VENTING SYSTEM. 06/27/91: MJS,MJH MEETING WITH CHARLIE ROLL AND DAVE STEBBINS TO DISCUSS SOIL VENTING PROPOSAL. COMMENTS REVIEWED AND AGREED UPON. C. ROLL TO FORWARD ALL ANALYTICAL WORK AND DISPOSAL RECEIPTS TO DATE. 07/08/91: MJS SITE INSPECT. EPS EXCAVATING CONT LAYER AND STOCKPILING. 500 GAL STORAGE TANK DISCOVERED. 07/09/91: MJS INSPECT. EXCAVATION CONTINUING. TWO MORE STORAGE TANKS FOUND. CONTINUING TO STOCKPILE SOIL. 07/10/91: MJS INSPECT. ANOTHER TANK FOUND. TOTAL OF FIVE HAVE BEEN EXCAVATED. 07/12/91: MJS INSPECT. TOOK SAMPLE FROM 6" BELOW GRADE. HEADSPACE IN JAR INITIALLY AT 150 PPM AND LEVELED AT 75 PPM. TEST PITS TO BE DUG TO DETERMINE DEPTH OF CONT. 07/15/91: MJS INSPECT. EPS DUG TEST PITS ON EXCAVATION FLOOR AND DETERMINED THAT CLAY IS CONT AN ADDITIONAL 2-3 FT DOWN. THIS MATERIAL TO BE DUG OUT. 07/16/91: MJS INSPECT. ADDITIONAL MATERIAL HAS BEEN EXCAVATED AND ADDED TO SOIL PILE. FLOOR DEPTH IS APPROX 10'. THREE COMPOSITE SAMPLES TO BE TAKEN FROM FLOOR AND WALLS AND TESTED FOR 8020 VOLATILES. 07/18/91: MJH SITE VISIT. 4000 UST REMOVED. INSPECTED THUMANS GARAGE - THREE TANKS REMOVED AND 2 TRUCKLOADS OF CONT SOIL STOCKPILED. 07/23/91: MJS SITE VISIT. EXCAVATION HAS BEEN BACKFILLED. EPS BUILDING STORAGE SHED FOR BLOWER SYSTEM. 07/24/91: MJS SITE VISIT. EPS BEGINNING TO BUILD SOIL VENT PILE. BEING LAID OUT ON PLASTIC. STONE HAS BEEN BROUGHT IN FOR LAYER BETWEEN SOIL. FENCE WILL EVENTUALLY BE BUILT AROUND SOIL PILE. 07/25/91: MJS SITE VISIT. CONTINUING TO BUILD SOIL PILE FOR VENT SYSTEM. FENCE BUILT AROUND SHED. 08/05/91: VENT SYSTEM HAS BEEN COMPLETED. SOIL PILES COVERED WITH PLASTIC. BLOWERS INSTALLED. NIAGARA MOHAWK TO INSTALL ELECTRIC SO VENTING CAN BEGIN. 08/19/91: ELECTRICITY HOOKED UP. MJS MEETING WITH EPS. SYSTEM TURNED ON TO TEST. EVERYTHING SEEMS TO RUN SMOOTHLY. 08/20/91: MJS TELECON WITH KEVIN GANEY. SYSTEM TO OFFICIALLY BE TURNED ON 08/21/91. CARBON FILTER TO BE INSTALLED, DETERMINE AIR VELOCITY/ AND TAKE SAMPLES 24-48 HRS AFTER SYSTEM IS RUNNING. 03/16/92: CLOSURE SAMPLING HAS BEGUN. EPS TO RUN ONE SAMPLE TO SEE WHAT THE RESULTS ARE. IF GOOD, THE REST OF THE SAMPLING PLAN WILL COMMENCE. 05/14/92: RECEIVED ALL SAMPLING RESULTS. RESULTS ARE WITHIN GUIDANCE VALUES. MJS TO CLOSE FILE AFTER SAMPLING DIAGRAM IS RECEIVED FROM EPS. 06/05/92: LETTER TO DAVID STEBBINS NOTIFYING THAT FILE WILL BE CLOSED. 06/15/92: MJS TELECON TO LINDA CARR (EPS). MJS ASKED FOR SAMPLING DIAGRAM FOR CLOSURE SAMPLES. 06/17/92: MJS TELECON WITH JIM VREELAND. HE WILL BE REVIEWING HIS FILE AND FORWARDING NEEDED INFO. 06/24/92: RECEIVED NEEDED INFORMATION FOR CLOSURE OF FILE. MJS TO CLOSE FILE. "

Material Information

OP Unit ID:	951959	Med in Air:	False
OU:	01	Med GW:	True
Material ID:	428621	Med SW:	False
CAS No:		Med DW:	False
Material Family:	Petroleum	Med Sewer:	False
Quantity:	.00	Med Surf:	False
Units:		Med Subway:	False
Recovered:	.00	Med Utility:	False
Med Soil:	False	Oxygenate:	
Med Air:	False		
Material Code:	0009		
Material Name:	gasoline		

Spiller Information

Map Key	Number of Records	Direction	Distance (mi/ft)	Elev/Diff (ft)	Site	DB
---------	-------------------	-----------	------------------	----------------	------	----

Spiller Name:
Spiller Company: BUFFALO ENTERPRISES DEVEL
Spiller Address: 920 CITY HALL
Spiller City: BUFFALO
Spiller State: NY
Spiller Zip: 14202
Spiller Country: 001
Contact Name:
Contact Phone:
Contact Ext:
Latitude: 42.905389050
Longitude: -78.853946480

216	1 of 1	SW	0.29 / 1,530.10	628.83 / -19	Jefferson-Genesee Site 30 30 Galveston Street Buffalo NY 14204	FED BROWNFIELDS
---------------------	--------	----	--------------------	-----------------	--	--------------------

Property ID:	72178	BF Property (Map):	72178
Lat Measure:	42.89584	Latitude (Map):	42.89584
Long Measure:	-78.85633	Longitude (Map):	-78.85633
Property Name:	Jefferson-Genesee Site 30		
Address:	30 Galveston Street		
City:	Buffalo		
State Code:	NY		
Zip Code:	14204		
Primary Name (Map):	JEFFERSON-GENESEE SITE 30		
Location Address (Map):	30 GALVESTON STREET		
City Name (Map):	BUFFALO		
County Name (Map):	NIAGARA		
State Code (Map):	NY		
Postal Code (Map):	14204		

Brownfields Details

Registry I:	110038761202	EPA ID:	
EPA Region:	02	BF RLF Gra:	
Cat No:	04120103	BF RLF Pil:	
RCRA Handl:		BF Assess :	Y
RCRA Curre:		BF Cleanup:	
RCRA Remed:		BF Tba Ind:	
RCRA Const:		BF 128a In:	
RCRA El He:		BF IC Code:	N
RCRA El Gm:		BF IC Gc I:	U
RCRA Rem 1:		BF IC Ep I:	U
RCRA Ec Gw:		BF IC ID I:	U
RCRA Ec Ng:		BF IC Pr I:	U
RCRA IC Ep:		FF Brac In:	
RCRA IC Gc:		BF RLF Ind:	
RCRA IC ID:		BF Assess1:	
RCRA IC Pr:		BF Multipu:	
FF RCRA In:		BF Awp Ind:	
RCRA Trans:		BF Showcas:	
RCRA Tra 1:		BF 128a P :	
RCRA Ec Co:		LUST Relea:	
RCRA IC Co:		LUST Award:	
RCRA Gpra :		LUST State:	
RCRA Rem 2:		Congressio:	NY-26
RCRA Dru 1:		FD Agency :	
SF Site ID:		FD Listing:	
SF Ec Ind:		FD Non NPL:	
SF El Gm C:		FD RCRA Ha:	
SF El He C:		FD RCRA Ca:	
SF IC Ind:		FD SF NPL :	
SF NPL Cod:		FD FF Ind:	
SF NPL C 1:		FD Ej Code:	
SF Admin F:		FD Brac In:	

Map Key	Number of Records	Direction	Distance (mi/ft)	Elev/Diff (ft)	Site	DB
---------	-------------------	-----------	------------------	----------------	------	----

FF And Sit:					FD Federal:	
FF SF Ind:					FD Hrs Sco:	
Map Symbol:	B				FD Ongoing:	
Data Refre:	29-Jul-2022				FD NPL Sta:	
GIS Refres:					FD Non N 1:	
New Site:					FD RCRA Gw:	
Repow Ref :			https://cimc.epa.gov/ords/cimc/f?p=CIMC:REPOWER::::P33_REF:25429		FD RCRA He:	
EPAOSC Sit:					FD GMS Sur:	
EPAOSC Res:					FD Hes Sur:	
EPAOSC R 1:					FD SF Site:	
EPAOSC Sta:					FD Brac Ro:	
EPAOSC Inc:					Stimulus S:	
Desc :					Stimulus B:	
Ind Name:						
Cat Name:		Buffalo-Eighteenmile				
Sub Name:		Buffalo-Eighteenmile				
Primary Name:		JEFFERSON-GENESEE SITE 30				
RCRA Drupa:						
Url:				https://obipublic11.epa.gov/analytics/saw.dll?PortalPages&Action=Navigate&col1=ACRES_GRANT_EXPORT.PROPERTY_ID&val1=%2272178.0%22&PortalPath=/shared/CIMC/_portal/CIMC&Page=Profile+Page89584&featype=point&radius=1.0		
Census Url:				https://ejsscreen.epa.gov/mapper/demogreportpdf.aspx?report=census2010sf1&coords=-78.85633%2C42.89584&featype=point&radius=1.0		
ACS Url:				https://ejsscreen.epa.gov/mapper/demogreportpdf.aspx?report=acs2017&coords=-78.85633%2C42.89584&featype=point&radius=1.0		
SF Site Na:					UST Status:	
SF Non Npl:					UST Substa:	
SF Non N 1:					UST Landus:	
SF Non N 3:					UST SPA Wa:	
ERR Lat Lo:					UST SPA Fa:	
REPOW BF:	SG				UST WHPA W:	
REPOW SF:					UST WHPA F:	
REPOW RCRA:					UST Open:	
REPOW Ref1:	25429				UST Closed:	
RCRA Han 1:					LUST ID:	
RCRA Rau I:					Saa Site:	
BF Propert:		72178-				
REPOW Re 1:		RE-Powering Site Profile				
BF Prope 1:		Jefferson-Genesee Site 30				
SF Non N 2:						

Cleanups In My Community (CIMC)

Grant ID:	37245916	ASMT Cntrl Sub :	
Grant Type:	Assessment	Cleanup Cntrl Sub :	
EPA Region:	02	ASMT Asbestos :	
Ownership Entity:		Cleanup Asbestos :	
Latitude Measure:	42.89584	ASMT Pcb s :	
Longitude Measure:	-78.85633	Cleanup Pcb s :	
Flag Cleanup Req d:	U	ASMT Voc s :	
Flag IC Required:	N	Cleanup Voc s :	
Stcntrbg:		ASMT Lead :	
Property Size:	.25	Cleanup Lead :	
Flag IC in Place:		ASMT Oth Metal :	
IC in Place Date:		Cleanup Oth Metal :	
Prop Cntrl :		ASMT Pah s :	
Gov Cntrl :		Cleanup Pah s :	
Permit Tools :		ASMT Oth Cont:	
Info DevICes :		Cleanup Oth Cont:	
Prop Fnding Type Cd:		ASMT Air :	
Ownshp Changed :		Cleanup Air :	
Sfillp Factor :		ASMT Drk Wat:	
Source Mapscale No:		Cleanup Drk Wat:	
Past Cml Acres:		ASMT Grd Water:	
Future Cml Acres:		Cleanup Grd Water:	
Past Grnspc Acres:		ASMT Sediments :	

Map Key	Number of Records	Direction	Distance (mi/ft)	Elev/Diff (ft)	Site	DB
Future Grnspc Acres:					Cleanup Sediments :	
Past Acres:					ASMT Soil :	
Future Acres:					Cleanup Soil :	
Past Res Acres:					ASMT Srf Water :	
Future Res Acres:					Cleanup Srf Water :	
St Enrollment Dt:					Other Media :	
St Enrollment ID:					Unknown Media :	Y
St NFA Dt:					Ready For Reuse :	N
Assess Petrol Prod :					Assess Amount:	128
Cleanup Petrol Prod :					Assess Fnd Ent Nm:	
Assess Start Dt:	05/01/2007				Photo Available :	
Assess Cmpltn Dt:	09/13/2007				Video Available :	
Cleanup Start Dt:					Cleanup Acres:	
Cleanup Cmpltn Dt:					Cleanup Amount:	
Redev Start Dt:					Redev Acres:	
Redev Cleanup Jobs:					Redev Amount:	
Grant Recipient Nm:		Niagara County				
PropertyNm:		Jefferson-Genesee Site 30				
Address:		30 Galveston Street				
City:		Buffalo				
State Code:		NY				
Zip Code:		14204				
Local Parcel No:		111.26-1-44				
Current Owner:		Constantine Karakousis				
IC Data Address:						
Horizontal Collection Method:						
Reference Point:						
Horizontal Reference Datum:						
Other Description:						
Other Desc Cleaned Up:						
Assess Type:		Phase I Environmental Assessment				
Assess Fund Entity:		US EPA - Brownfields Assessment Cooperative Agreement				
Cleanup Funding EntityNm:						
Cleanup Fund Entity:						
Redev Funding Entity Nm:						
Desc Hist:		The Jefferson-Genesee Site 30 is part of an assemblage of many properties located at the intersection of Genesee and Jefferson Street along the Kensington Expressway, the primary gateway into the City of Buffalo. Said property is vacant residential land and historical evidence of USTs associated with a private filling station.				
Accmplisht Cnt Flag:	N				Vacant Housing:	773
Coop Agreement No:	99290801				Vacant Housing Pct:	31.34
Past Mltistry Acres:					Total Unemployed:	343
Ftr Multistory Acres:					Unemployed Pct:	8.66
Assess Cadmium :					Radius:	.5
Clnup Cadmium :					Actvy Funded:	
Assess Chromium :					Redev Lvrgd Srcs:	
Clnup Chromium :					AA Amt Funding:	
Assess Copper :					Flag Clnup Trmt Tech:	
Clnup Copper :					Excavation Disposal:	
Assess Iron :					Extrctn of Cntmnts:	
Clnup Iron :					Removal of Mats:	
Assess Nickel :					Rdctn of Cntmnts:	
Clnup Nickel :					Clnup of Structures:	
Assess Selenium :					Env EC Required:	
Clnup Selenium :					Flag EC Cover Tech:	
Assess Mercury :					Flag EC Security:	
Clnup Mercury :					Flag EC Immblyztn:	
Assess ArsenIC :					Flag EC Eng Barriers:	
Clnup ArsenIC :					Flag EC Other:	
Assess Bldg Mats :					Env IC in Place:	
Clnup Bldg Mats :					Env EC in Place:	
Assess oorair :					Env Clnup Jobs:	
Clnup oorair :					Sect 128 A State Trbl:	
Assess None :					Multipurpose:	
Clnup None :					Clnup Cst Shr Amt:	
Assess Pesticides :					RLF Loan Amount:	
Clnup Pesticides :					RLF Ln Cst Shr Amt:	
Assess Unknown :					Pro Income Amt:	
Clnup Unknown :					Dt RLF Loan Signed:	

Map Key	Number of Records	Direction	Distance (mi/ft)	Elev/Diff (ft)	Site	DB
---------	-------------------	-----------	------------------	----------------	------	----

Assess Svocs :					Repayment Period:	
Clnup Svocs :					Interest Rate:	
Clnup Unkn Media :					RLF Subgrant Amt:	
Redev Cmpltn Date:					Cost Share Amt:	
Pro Code:	BP				Env Pro Income Amt:	
FCA Fy:					Dt RLF Sbrgrnt Signd:	
Flag EC in Place:					Clnup Actvy Funded:	
Flag EC Required:					Below Poverty:	1258
RFR Notation:					Below Poverty Pct:	31.75
Gpa Type ID:	1				Median Income:	7642
Clnup Doc:	N				Low Income:	2469
Awp Catalyst Yn:					Low Income Pct:	62.32

Flag Prop Not Enrld:
Redev Fund Entity:
Gpa Type Desc: Phase I Environmental Assessment

AA Actvy Funded:
AA Source of Funding:
Clnup Trmt Tech Info:
EC Data Address:
EC Addl Info:
Env IC Data Address:
Other Forms of Doc:
IC Addl Info:

Highlights: Former Use: The Jefferson-Genesee Site 30 is part of an assemblage of many properties located at the intersection of Genesee and Jefferson Street along the Kensington Expressway, the primary gateway into the City of Buffalo. Said property is vacant residential land and historical evidence of USTs associated with a private filling station.

Property Alias:
Ctmnt Found:
Ctmnt Cleanedup:
Ctmnt Rec:

Media Affected:
Unknown

217	1 of 3	WSW	0.29 / 1,538.72	639.91 / -8	JEFFERSON STREET DRUM INTERSECT. OF JEFFERSON & NO.HAMPTON ST. BUFFALO NY 14208	CERCLIS
---------------------	--------	-----	-----------------	-------------	---	---------

Site ID:	0203959	RNPL Status Code:	N
Site EPA ID:	NY0001046143	NPL Status:	Not on the NPL
Site Street Address 2:		RFED Facility Code:	N
Site County Name:	ERIE	RFED Facility Desc:	Not a Federal Facility
Site FIPS Code:	36029	USGS Hydro Unit No.:	04120104
Region Code:	02	Site Cong. Dist. Code:	30
Site SMSA No.:	1280	ROT Desc:	Unknown
Site Prim. Latitude:	42D54M42S	FR NPL Update No.:	
Site Prim. Longitude:	078D51M12S	RFRA Code:	
Lat Long Source:			
RNON NPL Status Desc:	Removal Only Site (No Site Assessment Work Needed)		

CERCLIS Assess History

OU ID:	00	RALT Short Name:	EPA Fund
Act Code ID:	001	Act Start Date:	2/21/1995 00:00:00
RAT Code:	RV	Act Complete Date:	4/7/1995 00:00:00
RAT Short Name:	RMVL	AGT Order No.:	70
RAT Name:	REMOVAL	SH OU:	
RAT Hist. Only Flag:		SH Code:	
RAT NSI Indicator:	B	SH Seq:	
RAT Level:	1	SH Start Date:	
RAT DEF OU:	00	SH Complete Date:	
RFBS Code:	V	SH Lead:	
SPA Code:	08		

Map Key	Number of Records	Direction	Distance (mi/ft)	Elev/Diff (ft)	Site	DB
---------	-------------------	-----------	------------------	----------------	------	----

RAT Def: Response action that requires expeditious attention to reduce imminent and substantial dangers to human health, welfare, or the environment or an emergency response required within hours or days to address acute situations involving actual or potential threat to human health, the environment, or real or personal property due to the release of a hazardous substance. Characterization of a removal action as removal, not immediate removal or planned removal, started at the beginning of FY 1987. This code now takes the place of immediate removal (IR) and planned removal (PR).

Site Desc:
Site Alias:

CERCLIS Assess History

OU ID:	00	RALT Short Name:	EPA Fund
Act Code ID:	001	Act Start Date:	2/3/1998 00:00:00
RAT Code:	AR	Act Complete Date:	
RAT Short Name:	ADMM REC	AGT Order No.:	580
RAT Name:	ADMINISTRATIVE RECORDS	SH OU:	
RAT Hist. Only Flag:		SH Code:	
RAT NSI Indicator:	B	SH Seq:	
RAT Level:	1	SH Start Date:	
RAT DEF OU:	00	SH Complete Date:	
RFBS Code:	P	SH Lead:	
SPA Code:	13		

SARA specifies that administrative records be compiled at Superfund sites where remedial or removal responses are planned, or are occurring, or where EPA is issuing a unilateral order or initiating litigation to track enforcement case budget funds used for any RP lead activity.

Site Desc:
Site Alias:

CERCLIS Assess History

OU ID:	00	RALT Short Name:	
Act Code ID:		Act Start Date:	
RAT Code:		Act Complete Date:	
RAT Short Name:		AGT Order No.:	0
RAT Name:		SH OU:	
RAT Hist. Only Flag:		SH Code:	
RAT NSI Indicator:		SH Seq:	
RAT Level:		SH Start Date:	
RAT DEF OU:		SH Complete Date:	
RFBS Code:		SH Lead:	
SPA Code:			

Site Desc: Request for archiving site made by Removal Program 8/31/2001 - Decision not to pursue Cost Recovery (J. Witkowski/L. Peterson)

Site Alias: No alias data available

CERCLIS Assess History

OU ID:	00	RALT Short Name:	EPA In-House
Act Code ID:	001	Act Start Date:	
RAT Code:	VS	Act Complete Date:	9/30/2001 00:00:00
RAT Short Name:	ARCH SITE	AGT Order No.:	1500
RAT Name:	ARCHIVE SITE	SH OU:	
RAT Hist. Only Flag:		SH Code:	
RAT NSI Indicator:	B	SH Seq:	
RAT Level:	1	SH Start Date:	
RAT DEF OU:	00	SH Complete Date:	
RFBS Code:		SH Lead:	
SPA Code:	13		

The decision is made that no further activity is planned at the site.

Site Desc:
Site Alias:

Map Key	Number of Records	Direction	Distance (mi/ft)	Elev/Diff (ft)	Site	DB
217	2 of 3	WSW	0.29 / 1,538.72	639.91 / -8	JEFFERSON STREET DRUM INTERSECT. OF JEFFERSON & NO. HAMPTON ST. BUFFALO NY 14208	CERCLIS NFRAP

Site ID:	203959	Site FIPS Code:	36029
Site EPA ID:	NY0001046143	Region Code:	2
Site Parent ID:		Site Cong. Dist. Code:	30
Site County Name:	ERIE	Federal Facility:	
Parent Site Name:			

CERCLIS-NFRAP Assess History

OU ID:	0	Act Start Date:	2/3/1998
Act Code ID:	1	Act Complete Date:	
RAT Code:	AR	AGT Order No.:	580
RAT Short Name:	ADMM REC	SH OU:	
RAT Name:	ADMINISTRATIVE RECORDS	SH Code:	
RAT Hist. Only Flag:		SH Seq:	
RAT NSI Indicator:	B	SH Start Date:	
RAT Level:	1	SH Complete Date:	
RAT DEF OU:	00	SH Lead:	
RFBS Code:	P	SH Qual:	
SPA Code:	13	RAQ Act. Qual Short:	Removal AR
RALT Short Name:	EPA Fund	RNPL Status Code:	N
RAT Def:	SARA specifies that administrative records be compiled at Superfund sites where remedial or removal responses are planned, or are occurring, or where EPA is issuing a unilateral order or initiating litigation to track enforcement case budget funds used for any RP lead activity.		

RNON NPL Status Desc: Removal Only Site (No Site Assessment Work Needed)

CERCLIS-NFRAP Assess History

OU ID:	0	Act Start Date:	2/21/1995
Act Code ID:	1	Act Complete Date:	4/7/1995
RAT Code:	RV	AGT Order No.:	70
RAT Short Name:	RMVL	SH OU:	
RAT Name:	REMOVAL	SH Code:	
RAT Hist. Only Flag:		SH Seq:	
RAT NSI Indicator:	B	SH Start Date:	
RAT Level:	1	SH Complete Date:	
RAT DEF OU:	00	SH Lead:	
RFBS Code:	V	SH Qual:	
SPA Code:	08	RAQ Act. Qual Short:	Stabilized
RALT Short Name:	EPA Fund	RNPL Status Code:	N
RAT Def:	Response action that requires expeditious attention to reduce imminent and substantial dangers to human health, welfare, or the environment or an emergency response required within hours or days to address acute situations involving actual or potential threat to human health, the environment, or real or personal property due to the release of a hazardous substance. Characterization of a removal action as removal, not immediate removal or planned removal, started at the beginning of FY 1987. This code now takes the place of immediate removal (IR) and planned removal (PR).		

RNON NPL Status Desc: Removal Only Site (No Site Assessment Work Needed)

CERCLIS-NFRAP Assess History

OU ID:	0	Act Start Date:	
Act Code ID:	1	Act Complete Date:	9/30/2001
RAT Code:	VS	AGT Order No.:	1500
RAT Short Name:	ARCH SITE	SH OU:	
RAT Name:	ARCHIVE SITE	SH Code:	
RAT Hist. Only Flag:		SH Seq:	
RAT NSI Indicator:	B	SH Start Date:	
RAT Level:	1	SH Complete Date:	
RAT DEF OU:	00	SH Lead:	
RFBS Code:		SH Qual:	
SPA Code:	13	RAQ Act. Qual Short:	
RALT Short Name:	EPA In-House	RNPL Status Code:	N

Map Key	Number of Records	Direction	Distance (mi/ft)	Elev/Diff (ft)	Site	DB
RAT Def:		The decision is made that no further activity is planned at the site.				
RNON NPL Status Desc:		Removal Only Site (No Site Assessment Work Needed)				

[217](#) 3 of 3 **WSW** **0.29 / 1,538.72** **639.91 / -8** **JEFFERSON STREET DRUM INTERSECT. OF JEFFERSON & NO.HAMPTON ST. BUFFALO NY 14208** **SEMS ARCHIVE**

Site ID:	0203959	FIPS Code:	36029
EPA ID:	NY0001046143	Cong District:	30
Superfund Alt Agmt:	No	Region:	02
Federal Facility:	No	County:	ERIE
FF Docket:	No		
NPL:	Not on the NPL		
Non NPL Status:	Removal Only Site (No Site Assessment Work Needed)		

Action Information

Operable Units:	00	Start Actual:	
Action Code:	VS	Finish Actual:	09/30/2001
Action Name:	ARCH SITE	Qual:	
SEQ:	1	Curr Action Lead:	EPA Perf In-Hse
Operable Units:	00	Start Actual:	02/03/1998
Action Code:	AR	Finish Actual:	
Action Name:	ADMIN REC	Qual:	V
SEQ:	1	Curr Action Lead:	EPA Perf
Operable Units:	00	Start Actual:	02/21/1995
Action Code:	RV	Finish Actual:	04/07/1995
Action Name:	RMVL	Qual:	S
SEQ:	1	Curr Action Lead:	EPA Perf

[218](#) 1 of 1 **WSW** **0.29 / 1,548.04** **639.56 / -8** **BFLO INSTITUTIONAL SRV 1198 JEFFERSON AVENUE BUFFALO NY** **LST**

Spill No:	9305238	REM Phase:	0
Site ID:	228221	UST Trust:	True
DER Facility ID:	188260	Spill Date:	1993-07-27 11:30:00
CID:		Rcvd Date:	1993-07-27 11:30:00
Program Type:	ER	CAC Date:	1994-01-28 00:00:00
SWIS Code:	1502	Insp Date:	
Contribute Factor:	Tank Failure	Close Date:	1994-01-28 00:00:00
Water Body:		Create Date:	1993-07-29 00:00:00
Class:	B3	Update Date:	1994-01-31 00:00:00
Meets Std:	True	DEC Region:	9
Penalty:	False	Lead DEC:	COOKE
County:	Erie	After Hours:	False
Referred to:			
Reported by:	Other		
Source:	Commercial/Industrial		
Source File:	NYSDEC - Environmental Remediation Data Files - Spill Data		

Caller Remark:

"CONTAMINATED SOIL DISCOVERED DURING TANK REMOVAL."

Dec Remark:

"Prior to Sept, 2004 data translation this spill Lead_DEC Field was JDC 07/27/93: JDC/PETE HITCHCOCK, ELMWOOD TANK/TELECON - VERIFIED THAT CONTAM. SOIL WAS REMOVED AND BEING STAGED ON-SITE. EXCAVATION BEING TESTED. SENT LETTER TO MR. MATEN OUTLINING PROTOCOLS. 09/15/93: JDC/MR. MATEN/TELECON - HE ADVISED THAT CLEANUP WAS COMPLETE. REQUESTED SOIL DISPOSAL INFO. TO CLOSE FILE. HE WILL FORWARD THAT INFORMATION. 10/04/93: JDC/JOEL MATEN/TELECON - REQUESTED DISPOSAL VERIFICATION ON SOIL. WILL SEND LETTER TO R.P. UPON COMPLETION OF ALL CLEANUP REQUIREMENTS. 01/28/94: JDC REVIEWED FILE AND FOUND COMPLETE. NO FURTHER ACTION REQUIRED. ALL 3 TANKS WERE LOCATED IN SAME EXCAVATION. "

Map Key	Number of Records	Direction	Distance (mi/ft)	Elev/Diff (ft)	Site	DB
---------	-------------------	-----------	------------------	----------------	------	----

Material Information

OP Unit ID:	983519	Med in Air:	False
OU:	01	Med GW:	True
Material ID:	395174	Med SW:	False
CAS No:		Med DW:	False
Material Family:	Petroleum	Med Sewer:	False
Quantity:	.00	Med Surf:	False
Units:		Med Subway:	False
Recovered:	.00	Med Utility:	False
Med Soil:	False	Oxygenate:	
Med Air:	False		
Material Code:	0009		
Material Name:	gasoline		

Spiller Information

Spiller Name:	
Spiller Company:	BUFFALO INSTITUTIONAL SVC
Spiller Address:	
Spiller City:	
Spiller State:	ZZ
Spiller Zip:	
Spiller Country:	001
Contact Name:	
Contact Phone:	
Contact Ext:	
Latitude:	42.907581350
Longitude:	-78.854083260

219	1 of 2	W	0.29 / 1,550.75	637.15 / -10	LEON'S SUNOCO 1270 JEFFERSON AVENUE BUFFALO NY	LST
---------------------	--------	---	--------------------	-----------------	--	-----

Spill No:	9201141	REM Phase:	0
Site ID:	67999	UST Trust:	True
DER Facility ID:	64898	Spill Date:	1992-04-28 14:35:00
CID:		Rcvd Date:	1992-04-28 16:25:00
Program Type:	ER	CAC Date:	
SWIS Code:	1502	Insp Date:	2006-06-08 00:00:00
Contribute Factor:	Tank Test Failure	Close Date:	2007-05-30 00:00:00
Water Body:		Create Date:	1992-05-12 00:00:00
Class:	B3	Update Date:	2007-05-30 12:14:01.170000000
Meets Std:	False	DEC Region:	9
Penalty:	True	Lead DEC:	FXGALLEG
County:	Erie	After Hours:	False
Referred to:			
Reported by:	Tank Tester		
Source:	Gasoline Station or other PBS Facility		
Source File:	NYSDEC - Environmental Remediation Data Files - Spill Data		

Caller Remark:

"3,000 & 4,000 GAL. MANIFOLDED TANKS FAILED SYSTEM TEST AT -0.812 GPH"

Dec Remark:

"Prior to Sept, 2004 data translation this spill Lead_DEC Field was FG 5/4/92 MNP TELECON WITH LEON SEREDAY. TANKS TO BE ISOLATED AND RETESTED BY 5/8/92. HE WILL CALL WITH RESULTS AND SEND COPY. 5/7/92 RECEIVED 5/5/92 TIGHTNESS TEST RESULTS FROM CERTIFIED TANK TESTING. THE 3000 AND 4000 GALLON GAS UST'S (TANKS 001 & 002) FAILED THE TEST. THE OTHER 3000 AND THE 6000 GALLON GAS UST'S (TANKS 003 & 004) PASSED. 5/11/92 MNP TELECON WITH BRUCE CORNELL CERTIFIED TANK TESTING RETESTING TANKS #001 & 002. TANKS HAVE VALVE ON MANIFOLD. TANK 002 JUST FAILED SYSTEM RETEST. TESTING #001 NOW. 05/11/92: 5/11/92 MNP TELECON W/SEREDAY TANK #002 FAILED SYSTEM RETEST, TANK #001 BEING TESTED NOW. HE WILL CALL BACK WITH RESULTS & DECISION WHETHER TO RETEST OR PULL TANKS. 5/12/92 DEC LETTER SENT TO MR. SEREDAY STATING THAT UST'S CAN BE RETESTED AND IF THEY FAIL, THE TANKS MUST BE REMOVED AND A SAMPLE COLLECTED IN THE EXCAVATION. 5/15/92 TIGHTNESS RETEST

Map Key	Number of Records	Direction	Distance (mi/ft)	Elev/Diff (ft)	Site	DB
----------------	--------------------------	------------------	-------------------------	-----------------------	-------------	-----------

RESULTS SUBMITTED BY CERTIFIED TANK TESTING. BOTH TANKS FAILED. 06/01/92: 6/1/92 MNP TELECON W/SEREDAY. HALES MAINTENANCE TO UNCOVER TANK FOR ISOLATION TEST THIS WEEK. NO ARRANGEMENT MADE FOR RETEST. I TOLD HIM TANK MUST BE TESTED ASAP WITHIN 1 TO 2 DAYS OF ISOLATION. PRODUCT REMAINS IN TANK, TANK NOT BEING USED. NO LOSS IN DAILY STICK READINGS. I ASKED HIM TO CALL ME WHEN TANK IS UNCOVERED SO I CAN INSPECT EXCAVATION. 9/21/92 DEC LETTER SENT TO MR. SEREDAY REQUESTING A RESPONSE TO THE 5/12/92 LETTER SENT. RESPONSE DUE 9/25/92. 10/15/92 LETTER FROM MR. SEREDAY SUBMITTING TANK CLOSURE REPORT FORM FOR THE 3000 & 4000 GALLON GAS UST REMOVALS FOR 10/16/92. 10/16/92 LETTER FROM MR. SEREDAY STATING THAT HE WENT TO 1270 JEFFERSON TO CHECK ON PROGRESS. HE SAID THERE ARE MEN AND EQUIPMENT ON SITE. THEY DO PLAN ON PULLING TANKS OUT AND HAVE A TANKER TO PUMP OUT WATER IN TANK BOTTOMS. 10/19/92 MNP INSPECTION. TWO FAILED TANKS REMOVED. ONE 3000 AND ONE 4000 GALLON TANK. BROWN AND BLACK PRODUCT AND SHEEN ON WATER IN EXCAVATION. PILE OF CONTAMINATED SOIL ON PLASTIC UNCOVERED. CONTAMINATION REMAINS IN EXCAVATION. OTHER TWO TANKS REMAIN. GAS PUMPS NOT IN SERVICE. MORE CLEANUP NEEDED. OTHER TANKS MAY HAVE TO BE REMOVED TO COMPLETE CLEANUP. SEREDAY TO BE CONTACTED. 10/26/92 MNP TELECON WITH SEREDAY. HE EMPTIED OTHER TWO TANKS ALREADY AND PLANS TO PULL WHEN NEW TANKS HE ORDERED ARRIVE. I TOLD OK, BUT TANK PULL AND CLEANUP MUST BE DONE WITHIN TWO WEEKS. 01/28/93: 1/28/93 MNP TELECON, SEREDAY NOT IN, LEFT MESSAGE RETURN CALL. 1/29/93 DEC LETTER SENT TO MR. SEREDAY STATING THAT TANKS MUST BE REMOVED BY 2/19/93 AND DEC MUST BE NOTIFIED. TANKS MUST BE EMPTIED, REMOVED, CUT OPEN, CLEANED OUT. LIQUIDS IN TANKS MUST BE PROPERLY DISPOSED. WATERS FROM THE EXCAVATION AND FROM THE TANKS MUST BE ANALYZED FOR BTEX. YOU MAY DISCHARGE THE WATERS TO THE BUFFALO SEWER AUTHORITY WITH THEIR APPROVAL OR TREAT ON SITE WITH CARBON. EXCAVATION SAMPLING IS ALSO REQUIRED FOR 8021 + MTBE. CONTACT THIS OFFICE WHEN THERE IS A FIRM DATE FOR REMOVAL - WE MUST CHECK THE EXCAVATION. IF THERE IS GROUNDWATER OR SOIL CONTAMINATION, FURTHER REMEDIATION WILL BE REQUIRED. 04/28/93: MNP TELECON W/ SEREDAY. OTHER 2 TANKS NOT REMOVED, EXCAVATION STILL OPEN. HE EXPECTS NEW TANKS SOON. SOIL PILE ON SITE. SEREDAY WARNED ABOUT DEC TAKING LEGAL ACTION FOR NON-COMPLIANCE AND LACK OF COOPERATION. 5/3/93 MNP INSPECTION. EXCAVATION REMAINS OPEN. PATCHES OF OIL INSIDE. CONTAMINATED SOIL PILE ON SITE UNCOVERED. OTHER TWO TANKS NOT REMOVED YET. TWO NEW TANKS ON SITE. 5/25/93 TANK CLOSURE REPORT SUBMITTED BY MARSHALL TANK NOTIFYING THAT THE FOUR GAS TANKS WILL BE CLOSED ON 5/26/93. 5/26/93 MNP INSPECTION. CONTAMINATED SOIL BEING REMOVED FROM 3000 AND 4000 TANK PIT (PULLED 10-92). SOIL HEAVILY CONTAMINATED AND PRODUCT SEEPING IN FROM PUMP ISLAND. 6000 AND 4000 TANKS WILL BE PULLED TOMORROW. SLOW CLEANUP, LACK COOPERATION. 5/27/93 MNP INSPECTION. WATER WITH SHEEN AND SCUM BEING PUMPED FROM EXCAVATION TO SURFACE, ENTERING STREET AND SEWERS. COLLECTED SAMPLE OF WATER AT 1:15 PM. TANKS NOT REMOVED YET. PLAN TO PULL ONE TANK AND INSTALL TWO NEW TANKS (TOMORROW), THEN PULL OTHER TANK. CONTAMINATION ALONG EAST SIDE NEXT TO DISPENSOR PUMPS. CONTAMINATED WATER RUNNING INTO EXCAVATION AND BEING PUMPED ONTO GROUND. COLLECTED ONE COMPOSITE SAMPLE FROM BOTTOM AT 12 FOOT DEPTH. 160 PPM HNU AND ONE SAMPLE FROM EAST SIDE AT DISPENSOR. MET WITH STASIO AND LT. FABIAN, BUFFALO FIRE DEPARTMENT. DISCUSSED PROBLEMS AT SITE. M. TANK NOT EXCAVATING DEEPER THAN 12 FEET AND NOT DIGGING UNDER DISPENSORS. TO BE DONE BY HALES MAINTENANCE. 1:15 PM SAMPLE #1A & B WATER FOM PUMP HOSE 2:00 PM SAMPLE #2 SOIL COMPOSITE FROM BOTTOM 12 FT DEPTH 2:20 PM SAMPLE #3 SOIL GRAB FROM EAST SIDE TOWARD DISPENSOR 6/4/93 RECEIVED THE 6/3/93 BUFFALO SEWER AUTHORITY LETTER TO MARSHALL KIMMINS STATING THAT THEY ARE FINED \$600 FOR THE ILLEGAL DISCHARGE TO THE BUFFALO SEWER AUTHORITY FROM 1270 JEFFERSON AVENUE. 6/14/93 DEC LETTER TO ADVANCED ENVIRONMENTAL SERVICES AUTHORIZING THEM TO ANALYZE SAMPLES. 6/16/93 ANALYTICAL RESULTS FROM ADVANCED RECEIVED: #1 FROM HOSE: GASOLINE PRESENT BENZENE 4500 UG/L TOLUENE 1600 UG/L ETHYLBENZENE 550 UG/L M/P-XYLENE 1600 UG/L O-XYLENE 430 UG/L MTBE 4200 UG/L #2 BOTTOM GASOLINE PRESENT BENZENE 41 UG/KG SEC-BUTYLBENZENE 11 UG/KG ETHYLBENZENE 13 UG/KG METHYLENE CHLORIDE 5.6 UG/KG STYRENE 3.4 UG/KG TOLUENE 30 UG/KG M/P-XYLENE 43 UG/KG O-XYLENE 28 UG/KG MTBE 2800 UG/KG NAPHTHALENE 9.3 UG/KG #3 EAST SIDE GASOLINE PRESENT N-BUTYLBENZENE 3500 UG/KG SEC-BUTYLBENZENE 730 UG/KG ETHYLBENZENE 340 UG/KG ISOPROPYLBENZENE 340 UG/KG P-ISOPROPYLTOLUENE 350 UG/KG METHYLENE CHLORIDE 1300 UG/KG 1,2,4-TRIMETHYLBENZENE 6000 UG/KG M/P-XYLENE 2500 UG/KG O-XYLENE 1400 UG/KG 6/18/93 PAYMENT PACKAGE FOR ADVANCED APPROVED FOR \$920.09. 08/04/93: 8/4/93 MNP INSP. NO ONE AT SITE. 2 NEW TANKS IN PARTIALLY BACKFILLED EXCAVATION. 4 4' MW'S IN TANK PIT. GASOLINE ODOR & HNU READINGS UP TO 20 PPM. APPROX. 800 YDS. SOIL UNCOVERED, NOT FENCED. 9/21/93 DEC LETTER SENT TO MR. SEREDAY REQUESTING A FENCE AROUND THE OPEN EXCAVATION IMMEDIATELY AND A REMEDIATION PLAN BY 10/1/93. 10/22/93: 10/22/93 MNP INSP. NO ONE AT SITE. 2 NEW TANKS IN PARTIALLY BACKFILLED EXCAVATION. APPROX. 800 YDS. SOIL UNCOVERED, NOT FENCED. 01/26/94: FG/LEON SEREDAY/TELECON - PLANS ON PERFORMING ON-SITE BIOREMEDIATION ON SOILS REMAINING IN EXCAVATION. EXCAVATED SOILS ALSO TO BE BIOREMEDIATED ON-SITE. REQUESTED REMEDIATION PLAN FOR UPCOMING WORK. 01/26/94: FG/MF - 1/26/94 SITE VISIT - GAS STATION ABANDONED. SOIL STOCKPILED ON-SITE. EXCAVATION PIT REMAINS OPEN WITH NO FENCE AROUND IT. 1/27/94 DEC LETTER TO MR. SEREDAY ASKING FOR RIGHT OF ENTRY. RESPONSE DUE 2/9/94. 2/2/94 DEC LETTER SENT TO MR. SEREDAY REQUESTING THAT A FENCE BE PUT UP AROUND THE EXCAVATION AS SOON AS POSSIBLE. 02/23/94: FG - 2/23/94 SITE VISIT - FENCE HAS BEEN INSTALLED AROUND EXCAVATION. 03/11/94: FG SENT LTR 3/10/94. REQUESTED RESPONSE FOR RIGHT OF ENTRY LTR BY 3/23/94. 3/25/94 FG SPOKE TO MR. TAFT FROM RUST ENVIRONMENTAL. HE SAID HE IS WORKING ON A PROPOSAL FOR INVESTIGATION AT THE SITE. WELLS AND SAMPLING. HE WILL ALSO SAMPLE SOIL PILE FOR DISPOSAL OR TREATMENT. MR. SEREDAY TOLD MR. TAFT TO CALL ME TO TELL ME THERE IS ACTIVITY. . SEREDAY HAS YET TO SIGN THE CONTRACT WITH RUST. 04/12/94: FG SITE VISIT 4/11/94. FENCE IS DOWN. SOIL PILE IS STILL PRESENT. PIT IS OPEN. SITE REMAINS UNTOUCHED. 4/18/94 FG CALLED LEON SEREDAY. HE SAID HE WILL SUBMIT INVESTIGATION PROPOSAL TO THIS OFFICE AS SOON AS POSSIBLE. HE SAID RUST WILL BE TAKING BORING SAMPLES AT THE SITE AND COLLECTING SAMPLES FROM THE STOCKPILED SOILS FOR DISPOSAL OR TREATMENT. 4/28/94 RECEIVED 4/21/93 LETTER FROM RUST DEFINING SCOPE OF WORK FOR THE SITE. 3 WELLS TO BE INSTALLED, AND SAMPLED. STOCKPILED SOIL TO BE SCREENED USING AN HNU AND A REPORT IS TO BE PROVIDED. 5/6/94 FG SITE INSPECTION. RUST ON SITE INSTALLING WELLS. EXCAVATION WAS STILL OPEN. SOIL STOCKPILED ON SITE, UNCOVERED. MR. TAFT SAID HIS REPORT WILL BE READY IN FOUR WEEKS. 5/10/94 FG SITE INSPECTION. RUST ENVIRONMENTAL ON SITE MOVING SOIL PILE TO OTHER SIDE OF THE SITE PLACING PLASTIC OVER IT. THE SOIL WAS CONTAMINATED. IT HAD A STRONG PETROLEUM ODOR AND WAS DISCOLORED. 5/11/94 DEC LETTER TO RUST PROVIDING A COPY OF ON SITE SAMPLING. REPORT FOR THE WORK IS DUE 6/1/94. 05/31/94: FG SITE VISIT 5/31/94. SOILS STOCKPILED ON SITE. UST PIT PARTIALLY BACKFILLED. FENCE SURROUNDING EXCAVATION. 5/31/94 FG SPOKE TO MR. TAFT WITH RUST. HE HAS NOT RECEIVED ANALYSIS YET. HE IS EXPECTING RESULTS BY NEXT WEEK. HE WILL SEND A LETTER CONFIRMING THE CONVERSATION. HIS REPORT IS TO INCLUDE POSSIBLE REMEDIATION OPTIONS. 6/14/94 RECEIVED 6/9/94 LETTER SUBMITTING THE SUBSURFACE INVESTIGATION STUDY. ALL THREE WELLS INSTALLED SHOWED CONTAMINATION ABOVE STARS. MW1 TOTAL VOLATILES 1120UG/L MW2 TOTAL VOLATILES 1967UG/L MW3 TOTAL VOLATILES 2806UG/L THE GROUNDWATER FLOW IS IN THE SOUTH-SOUTHEAST DIRECTION TOWARDS JEFFERSON AVE. THE STOCKPILED SOIL ANALYSIS IS TCLP TOTAL VOLATILES = 841PPB. 6/17/94 DEC LETTER TO MR. SEREDAY. REQUESTED QUARTERLY

Map Key	Number of Records	Direction	Distance (mi/ft)	Elev/Diff (ft)	Site	DB
---------	-------------------	-----------	------------------	----------------	------	----

WELL SAMPLING FOR 8021 & MTBE FOR ONE YEAR REPORTING REQUIRED AND SOIL DISPOSAL OR BIOREMEDIATION. A WORK SCHEDULE IS DUE 7/11/94. 8/24/94 DEC LETTER TO MR. SEREDAY REQUESTING AN UPDATE ON THE STATUS OF THE SITE BY 9/5/94. 08/30/94: FG SITE VISIT 8/30/94. SOILS STOCKPILED ON SITE. NO FURTHER WORK ON BIO PILE COMPLETED. LOOKS AS THOUGH UNDERGROUND EXCAVATION OCCURRED AT SITE. NO NOTIFICATION TO DEPT PROVIDED. 9/30/94 RECEIVED FAX DATED 9/29/94 FROM NATURE'S WAY WHICH STATES FOR YOUR FILE - WE ARE UP AND GOING AT THIS SITE. NATURE'S WAY WAS CONTRACTED BY LEON SEREDAY ON 9/1/94 TO COMPLETE BIOREMEDIATION OF THE CONTAMINATED SOILS ON SITE. WORK IS TO BEGIN 9/25/94. THE INTENTION IS TO USE THE TREATED SOIL ON SITE AS FILL. 11/03/94: FG SITE VISIT 10/19/94. BIOPILES HAVE BEEN SET UP. REMED TO BEGIN & CONTINUE THROUGH NEXT SUMMER. 11/3/94 NATURE'S WAY SUBMITTED IN A LETTER DATED 11/1/94 CONTAMINATED SOIL PILE ANALYTICAL RESULTS. 8021 DIRECT RESULTS ARE 85100 UG/KG AND 8021 TCLP RESULTS ARE 50.3 UG/L. THEY WILL SUSPEND TREATMENT ON 11/1/94 AND RESUME ON 4/15/95. 11/14/94 RECEIVED RUST 11/11/94 GROUNDWATER SAMPLING REPORT. MW1 COULD NOT BE SAMPLED BECAUSE IT WAS COVERED WITH THE BIOPILE. MW2 TOTAL VOLATILES 840.8 UG/L MW3 TOTAL VOLATILES 4703 UG/L 11/15/94: LTR SENT TO SEREDAY TELLING HIM GW SAMPLING IN DECEMBER NECESSARY-DUE BY 11/30/94. TOLD HIM WE WANT TO BE NOTIFIED SO WE CAN BE PRESENT. WAITING FOR DEC 94 GW SAMPLING TO DECIDE IF REMEDIATION IS NECESSARY. 12/1/94 ISR COMPLETED 2/8/95 PENALTY RECOMMENDATIONS FOR VIOLATIONS OF ARTICLE 12 OF THE NAVIGATION LAW MEMO FOR THIS SITE. 3/31/95 DEC ALBANY REFERRAL LETTER TO SPILL FUND ADMINISTRATOR REFERRING THIS SITE. 05/09/95: FG SITE VISIT 5/9/95. NO ACTIVITY ON SITE. BIOPILES ON SITE. EXCAVATION BACKFILLED. 5/10/95 DEC LETTER TO MR. SEREDAY REQUESTING AN UPDATE ON THE STATUS OF THE SITE AND SUBMISSION OF THE DECEMBER 94 AND MARCH 95 QUARTERLY GROUNDWATER SAMPLING RESULTS AND BIOREMEDIATION RESULTS BY 5/31/95. 06/01/95: JDC ON SITE AND MET W/NATURE'S WAY-APPLYING BIOTREAT LIQUID. BFLO POLICE RESPONDED TO SITE. OTHER SPILL #9502661 CLOSED OUT. 6/8/95 DEC LETTER TO MR. SEREDAY REQUESTING A RESPONSE TO MY 5/10/95 LETTER BY 6/22/95. 7/19/95 DEC LETTER TO MR. SEREDAY REQUESTING AN UPDATE ON THE STATUS OF THE SITE INCLUDING QUARTERLY RESULTS FROM DECEMBER 94, MARCH 95 AND JUNE 95 AND BIOREMEDIATION RESULTS BY 8/2/95. 07/26/95: FG SITE VISIT 7/26/95. CHECKED 10 SPOTS IN PILE TO 2 FT DEEP-NO PETRO ODOR DETECTED. NATURE'S WAY COLLECTED FINAL SAMPLES ON 7/25. 8/3/95 DEC LETTER TO MR. SEREDAY REQUESTING HE SIGN A RIGHT OF ENTRY. RESPONSE IS DUE 8/15/98. 08/08/95: LEON SEREDAY CALLED TO SAY THAT R. SAVAGE TO SUBMIT SOIL ANALYSIS WITHIN THE NEXT COUPLE OF WEEKS. R. SAVAGE TO COLLECT GROUNDWATER SAMPLES BUT HAS NOT DONE IT YET.MR. SEREDAY TO CALL R. SAVAGE AND HAVE HIM CONTACT ME WHEN HE WILL SAMPLE THE WELLS ON SITE. 8/10/95 NATURE'S WAY SUBMITTED SOIL PILE RESULTS. ALL SAMPLES ARE BELOW STARS GUIDELINES. 8/24/95 NATURE'S WAY FAXED GROUNDWATER RESULTS FOR THE THREE WELLS ON SITE: MW1 TOTAL VOLATILES 76.5 PPM MW2 TOTAL VOLATILES 85 PPB MW3 TOTAL VOLATILES 184 PPB 8/29/95 DEC LETTER TO MR. SEREDAY STATING THAT BIOREMEDIATED SOIL IS BELOW STARS AND CAN BE USED ON SITE AS FILL AND GROUNDWATER REMEDIATION IS NECESSARY. A REMEDIATION PROPOSAL IS DUE 9/15/95. 10/30/95 DEC LETTER TO MR. SEREDAY REQUESTING A RESPONSE TO MY 8/29/95 LETTER BY 11/15/95 11/20/95 DEC LETTER TO MR. SEREDAY REQUESTING THE REMEDIATION PROPOSAL BY 12/15/95 1/12/96 DEC LETTER TO MR. SEREDAY REQUESTING THE REMEDIATION PROPOSAL BY 1/31/96. 2/16/96 RIGHT OF ENTRY LTR SENT TO MR. SEREDAY. RESPONSE DUE BY 3/15/96. 3/18/96 MR. SEREDAY SENT THE 2/16/96 LETTER BACK TO THIS OFFICE. 3/28/96 MR. SEREDAY SUBMITTED A LTR DATED 3/13/96 WHICH STATES THAT HE WILL REMEDIATE THE SITE. HE IS AWARE THAT THIS LETTER WAS NOT THE FIRST TIME THE DEPARTMENT HAS MADE AN EFFORT TO CONTACT HIM. HE WILL TRY TO MAKE EVERY EFFORT TO COMMUNICATE ON A MORE TIMELY AND FREQUENT BASE IN THE FUTURE. 4/15/96 LTR SENT TO MR. SEREDAY REQUIRING GROUNDWATER SAMPLING. A WORK SCHEDULE IS DUE BY 5/1/96. 5/2/96 DEC LETTER TO MR. SEREDAY REQUESTING A RESPONSE TO MY 4/15/96 LETTER BY 5/15/96. 7/31/96 DEC LETTER TO MR. SEREDAY REQUESTING AN UPDATE ON THE STATUS OF THE REMEDIATION BY 8/15/96. 9/17/96 DEC LETTER TO MR. SEREDAY REQUESTING A RIGHT OF ENTRY. A RESPONSE IS DUE 9/27/96. 10/31/96 DEC LETTER TO MR. SEREDAY REQUESTING A RIGHT OF ENTRY. A RESPONSE IS DUE 11/20/96. 2/6/97 LTR SENT TO MR. SEREDAY REQUESTING A ROE FOR WORK OR A SCHEDULE FOR WORK ON SITE. RESPONSE DUE BY 2/21/97. 3/24/97 FG COLLECTED GROUNDWATER SAMPLES FROM THE 3 WELLS ON SITE. 5 GALLONS OF WATER WAS PURGED FROM EACH WELL PRIOR TO SAMPLE COLLECTION. SAMPLES WERE TAKEN TO ACTS FOR 8021 STARS ANALYSIS. RESULTS ARE EXPECTED IN 10 WORKING DAYS. THESE SAMPLES WERE COLLECTED BECAUSE MR. SEREDAY HAS IGNORED ANY REQUESTS FOR ACTIVITY. THE LAST ACTIVITY ON SITE TOOK PLACE IN 1995. 3/25/97 DEC LETTER TO ACTS AUTHORIZING ANALYTICAL WORK. 4/7/97 RECD ANALYTICAL RESULTS FROM ACTS: (DIDN'T ANALYZE FOR MTBE) MW1 TOTAL VOLATILES 11.38 PPM MW2 TOTAL VOLATILES 34 PPB MW3 TOTAL VOLATILES 862 PPB BRIAN HAYDEN, CITY OF BUFFALO, BUILDING INSPECTIONS, REVIEWED THE FILE. 4/10/97 PROCESSED ACTS PAYMENT PACKAGE FOR \$270.00 8/25/97 LTR SENT TO MR. SEREDAY REQUESTING ROE. RESPONSE DUE BY 9/17/97. 12/5/97 LTR SENT TO MR. SEREDAY REQUESTING ROE. RESPONSE DUE BY 12/30/97. 4/14/98 FG SPOKE TO MR. SEREDAY. HE SAID THAT HE WILL RESAMPLE THE WELLS THIS MONTH. I TOLD HIM I WILL SEND A CONFIRMING LETTER FOR THIS ACTION. FURTHER ACTION MAY BE NECESSARY BASED ON THE RESULTS. HE WILL PROVIDE THE RESULTS BY MAY 15, 1998. 5/1/98 LTR SENT OUT CONFIRMING MR. SEREDAY'S COMMITMENT TO SAMPLING THE WELLS ON SITE. RESPONSE IS DUE 5/15/98. 7/9/98 LETTER SENT TO MR. SEREDAY REQUESTING RIGHT OF ENTRY. RESPONSE IS DUE BY 7/30/98. 8/31/00 LEGAL REFERRAL MADE ON 1/15/99. NOTE SENT TO ABBY SNYDER, REGIONAL ATTORNEY REQUESTING AN UPDATE ON THE STATUS OF THE LEGAL REFERRAL. 12/28/00 NOTE SENT TO ABBY SNYDER, REGIONAL ATTORNEY, REQUESTING AN UPDATE ON THE STATUS OF THE LEGAL REFERRAL. 1/8/03 RIGHT OF ENTRY LETTER SENT TO LEON SEREDAY WITH A RESPONSE DUE 1/28/03. REQUESTED THAT LEGAL PROVIDE AN UPDATE ON THE STATUS OF THEIR ACTION ON THE SITE. 2/12/04 REQUESTED AN UPDATE ON THE LEGAL REFERRAL TO DAVE STEVER, NYSDEC ATTORNEY. 2/17/05 LEGAL SAID THEY WOULD CHECK WITH THE LOCAL AG, JANE CAMERON FOR AN UPDATE ON ANY ACTIVITY BUT THEY WANTED TO KNOW IF THE STATUS OF THE SITE HAS CHANGED. FG SITE INSPECTION. THE BUILDING IS UNUSED AND BOARDED UP AND THE UST'S ARE STILL PARTIALLY UNCOVERED. 6/21/05 FG, DAVE STEVER, JANE CAMERON MET WITH MR. LEON SEREDAY AT THE ATTORNEY GENERAL'S OFFICES. MR. SEREDAY SIGNED A RIGHT OF ENTRY ALLOWING NYSDEC TO COMPLETE THE SITE WORK. MR. SEREDAY'S PHONE NUMBER IS 836-3924. HE SAID WE COULD REMOVE THE FUEL OIL AND WASTE OIL UST'S IF NECESSARY. HE WOULD LIKE TO KEEP THE EXISTING UST'S ON SITE BECAUSE HE IS PLANNING ON USING THEM WHEN HE REOPENS THE STATION. 7/7/05 C&W, EMPIRE AND NATURE'S WAY SUBMITTED THEIR PRICE SOLICITATIONS RESPONSES. NATURE'S WAY WAS THE LOWEST PRICE SO THEY WERE GIVEN THE JOB. THEY WILL BEGIN THE SUBSURFACE INVESTIGATION ON JULY 11 OR 12, 2005. FG NOTIFIED LEON SEREDAY THAT WORK WILL BEGIN. 7/20/05 TOM HELLERT WITH GES CALLED AND INDICATED SUNOCO WILL PROVIDE A RESPONSE BY 8/15/05. HE WOULD LIKE TO REVIEW THE FILE. NATURE'S WAY WAS ON SITE LAST WEEK COMPLETING THE SUBSURFACE BORING PROGRAM AND PETROLEUM CONTAMINATION WAS DISCOVERED. A REPORT OF THEIR FINDINGS WILL BE PROVIDED WITHIN THE NEXT SEVERAL WEEKS. 7/27/05 RECD THE GW ANALYTICAL FOR THE EXISTING SITE WELLS.MW1 3200 PPB MTBE, MW2 31 PPB MTBE, MW3 BENZENE 200 PPB, MTBE 680 PPB. 8/5/05 RECD THE SOIL SAMPLING RESULTS FROM NATURE'S WAY SUBSURFACE INVESTIGATION: EP6 2-4FT UNIDENTIFIED HYDROCARBON 38 PPM TETRAETHYLLEAD ND 124TRIMETHYLBENZENE 4800 PPB 135TRIMETHYLBENZENE 3500PPB ETHYLBENZENE 29000 PPB ISOPROPYLBENZENE 19000 PPB M, PXYLENE 31000 PPB MTBE ND NBUTYLBENZENE 17000 PPB NPROPYLBENZENE 19000 PPB NAPHTHALENE 20000 PPB SEC BUTYLBENZENE

<i>Map Key</i>	<i>Number of Records</i>	<i>Direction</i>	<i>Distance (mi/ft)</i>	<i>Elev/Diff (ft)</i>	<i>Site</i>	<i>DB</i>
----------------	--------------------------	------------------	-------------------------	-----------------------	-------------	-----------

2800 PPB EP14 2-4FT UNIDENTIFIED HYDROCARBON 6.2 PPM TETRAETHYLLEAD 1100 PPM 124TRIMETHYLBENZENE 39000 PPB 135TRIMETHYLBENZENE 3600 PPB ETHYLBENZENE 22000 PPB ISOPROPYLBENZENE 140000 PPB M,PXYLENE 78000 PPB MTBE ND NPROPYLBENZENE 16000 PPB NAPHTHALENE 20000 PPB OXYLENE 5600 PPB EP15 4-6FT UNIDENTIFIED HYDROCARBON 1.9 PPM TETRAETHYLLEAD ND 124TRIMETHYLBENZENE 3700 PPB ISOPROPYLBENZENE 16000 PPB M,PXYLENE 5100 PPB NAPHTHALENE 3100 PPB SOIL DISPOSAL ANALYTICAL IS NONHAZARDOUS. 8/9/05 NATURE'S WAY SUBMITTED THE SUBSURFACE INVESTIGATION REPORT FOR THE SITE WORK THEY COMPLETED ON JULY 11 & 12, 2005. THEY COMPLETED 15 BORINGS. THE 3 EXISTING MW'S WERE SAMPLED. 3 WORST CASE SOIL SAMPLES WERE ANALYZED. THE RESULTS ARE AS NOTED IN THE 8/5/05 COMMENTS ABOVE. NATURE'S WAY RECOMMENDS SOIL REMOVAL. 8/16/05 SUNOCO PROVIDED A RESPONSE WHICH INDICATED THAT THEY WANTED 6 ADDITIONAL WEEKS TO COMPLETE TESTING TO DETERMINE IF THEY WOULD TAKE OVER THE PROJECT. NYSDEC INDICATED THAT THEY COULD COLLECT SAMPLES FROM THE REMEDIATION WORK THAT WOULD BE COMPLETED ON SITE. THEY AGREED THAT THIS WOULD BE ACCEPTABLE. SO, NYSDEC WILL PROCEED WITH THE REMEDIATION. NATURE'S WAY INDICATED THAT THEY WOULD BEGIN SITE WORK ON THURS 8/18/05. 8/24/05 NATURE'S WAY ON SITE STARTED SITE WORK. EXCAVATOR, LOWBOY, VAN ON SITE. JAMIE, TONY AND HELPER ON SITE. ANDY JANIK WITH GES ON SITE TO COLLECT SAMPLES. EXCAVATION WORK BEGAN WITH LOADS OF CONTAMINATED SOIL GOING TO ENSOL. FG AND RUSS SAVAGE WITH NATURE'S WAY VISITED LEON SEREDAY, OWNER OF THE PROPERTY. TOLD HIM THAT WE WOULD HAVE TO MOVE THE UST'S BECAUSE CONTAMINATION IS PRESENT BENEATH THEM AND THEY ARE FULL OF GASOLINE. HE SAID HE WOULD TAKE THE GASOLINE AND USE IT AT HIS STATION AT 905 ELMWOOD. 8/25/05 FG SITE INSPECTION. JAMIE, TONY, EXCAVATOR, BAKER TANK ON SITE. PUMPING EXCAVATION WATER TO BAKER TANK. ONE TRUCK LOADED TO THE LANDFILL SO FAR. CONTAMINATION IS PRESENT. GASOLINE WAS BEING LOADED OUT TO BE TAKEN TO LEON SEREDAY. GES COLLECTED A SAMPLE YESTERDAY AND NATURE'S WAY SPLIT IT. 08/29/05 JFO ON SITE WITH TOM WOLFLE, JAMIE, 2 LABORERS AND A DRIVER. 3 PICKUPS, EXCAVATOR, TANKER TRUCK AND A BAKER TANK. THEY HAVE REMOVED 9000 GALLONS OF GAS AND THEY ESTIMATE ANOTHER 2800 GALLONS IN THE TANK. THE NORTH EAST CORNER OF THE EXCAVATION IS DISCOLORED AND STRONG GASOLINE ODORS. 08/30/05 JFO ON SITE WITH TOM W AND LABORER. PICKUP, EXCAVATOR AND 2 BAKER TANKS. THEY ARE TO THE SIDEWALK IN THE NORTH EAST CORNER. STILL CONTAMINATED. THE TANKS ARE UNCOVERED AND THEY FOUND THAT THEY ARE INSTALLED AT LEAST 4' BELOW GRADE. TOM BELEIVES BELOW THE TANKS IS CLEAN BECAUSE WATER IS COMING FROM THAT SIDEWALL AND THERE IS NO SHEEN OR ODOR. 09/01/05 JFO ON SITE MET WITH TOM W AND JAMIE. THE WASTE OIL AND HEATING OIL TANKS FROM BEHIND THE BUILDING HAVE BEEN REMOVED. JAMIE IS WAITING FOR A PID METER TO DETERMINE IF THE HOLE IS OK TO SAMPLE. IT LOOKS GOOD. SOIL IS STAGED ON THE LEFT SIDE OF THE BUILDING. THEY ARE GOING TO DIG THE PUMP ISLANDS TODAY. 09/01/05 RMC/SITE. SPILLS RECEIVED AN ODOR COMPLAINT DNA KING SET ME TO DO A SITE INSPECTION. MET TOM W., NWECC AT ABOUT 4PM. EXCAVATION IS DONE FOR THE DAY BUT HE CONFIRMED THAT THEY ARE DIGGING OUT GASOLINE CONTAMINATION WITH STRONG ODORS. THIS IS A DIRECT DIG. HE THINKS ONE MORE DAY OF DIGGING WILL FINISH THE JOB. IT APPEARS THEY ARE DOING EVERYTHING RIGHT. RMC REPORTED BACK TO DAN KING. 09/02/05 RMC/SITE. 9AM. DIGGING CONTINUES 10 TRUCKS LOADED OUT SO FAR TODAY. CAN NOT DETECT ODORS AROUND THE SITE UNLESS TRUCKS ARE BEING LOADED. BASED ON PHASE II ESTIMATE ABOUT 400 TONS TO GO. MORE THAN 3000 REMOVED TO DATE. UPDATED DAN KING. 9/6/05 FG, ANDREA SKALSKI, RUSS SAVAGE MET WITH LEON SEREDAY. ASKED IF HE WANTED UST'S REMOVED. HE SAID NO, HE WILL BE OPENING THE STATION WITH CARL HASSELBECK SHORTLY. MR. SEREDAY INDICATED THAT WHEN SUNOCO HAD THE STATION, THE FILTERS UNDER THE ISLANDS LEAKED SIGNIFICANTLY. MR. SAVAGE RECOMMENDED THAT WE OBTAIN THE SERVICE RECORDS FROM SUNOCO. WENT TO SITE AND DETERMINED THAT UST'S ARE DOUBLE WALL. EXCAVATION WORK CONTINUING ALONG WITH BACKFILLING OF AREAS ALREADY REMOVED. 9/8/05 FG SITE INSPECTION. BACKFILLING AND EXCAVATION WORK CONTINUING. 9/9/05 FG SITE INSPECTION. BAKER TANK EXCAVATION WATER ANALYTICAL WAS BELOW STANDARDS. NATURE'S WAY PLANS ON DISCHARGING THE WATER TO THE SITE ON MONDAY. CHOSE SAMPLES TO BE SUBMITTED FOR DATING ANALYSIS TO ZYMAX LABS. ONCE THE WATER IS TREATED, ADDITIONAL SOIL WILL BE REMOVED WHERE THE BAKER TANK WAS SITTING. FG SPOKE TO LEON SEREDAY ABOUT THE LIFTS INSIDE THE BUILDING. HE SAID HE WANTS THE DEPT TO REMOVE THE LIFTS. HE SAID THEY WERE LEAKING AND WERE LEAKING WHEN SUNOCO OPERATED THE STATION. 9/13/05 FG SITE INSPECTION. NO ACTIVITY AT SITE. NATURE'S WAY INDICATED THAT THEY ARE AWAITING ANALYTICAL RESULTS FROM UPSTATE BECAUSE THEY WILL BE SEEKING APPROVAL FROM THE CITY OF BUFFALO FOR DISCHARGE TO THE BSA. 9/14/05 RECD DISPOSAL ANALYTICAL FROM UPSTATE FOR 4 SAMPLES COLLECTED. DOH 310-13 RESULTS SHOW THAT TWO OF THE SAMPLES WERE IDENTIFIED AS AN UNIDENTIFIED HYDROCARBON AND TWO SAMPLES WERE IDENTIFIED AS FUEL #2. THE SAMPLES WERE DETERMINED TO BE NONHAZARDOUS. 9/16/05 FG SPOKE TO LEON SEREDAY. TOLD HIM THAT THE UST'S ARE CURRENTLY EMPTY AND ASKED IF HE WOULD LIKE THE DEPT TO FILL THEM TO ELIMINATE THE POSSIBILITY OF FLOATING THE UST'S. HE SAID NO, HE DOES NOT WANT THE UST'S FILLED BECAUSE HE WILL BE OPENING THE STATION SOON. 9/19/05 RECD DISPOSAL ANALYTICAL FOR THE ADDITIONAL SOIL TO BE EXCAVATED AND IT IS SHOWN TO BE NON HAZARDOUS, FUEL OIL #2. POST CARBON FILTRATION RESULTS ARE ND FOR 8260. PRE CARBON SHOWED MTBE AT 59 PPB AND NAPHTHALENE AT 17 PPB. 9/29/05 RMC NOTIFIED FG AT 2:00PM THAT THE UST AT LEON'S HAD FLOATED. TOM WOELFLE WITH NATURE'S WAY TOLD HIM. FG SITE INSPECTION 2:30PM. NATURE'S WAY WAS ON SITE REMOVING THE TWO LIFTS INSIDE THE BUILDING. THE UST ON THE NORTH SIDE OF THE TANK PIT WAS THE ONE THAT FLOATED AND THEN TURNED. THE OTHER UST WAS STILL IN PLACE. NATURE'S WAY INDICATED THAT THEY WERE AWARE OF THIS ON 9/28/05 WHEN THEY CAME ON SITE TO BREAK THE CONCRETE AROUND THE LIFTS. FG CONTACTED LEON SEREDAY, PROPERTY OWNER, CELL 510-3236. HE SAID HE WOULD COME ON SITE. MR. SEREDAY ARRIVED AND SAID THAT HE TOLD NATURE'S WAY TO PLACE STONE OVER THE TOP OF THE UST AND HE BELIEVES IT WOULD NOT HAVE FLOATED. I TOLD MR. SEREDAY THAT WE PREVIOUSLY DISCUSSED PLACING WATER IN THE UST'S SO THEY WOULD NOT FLOAT AND HE DID NOT WANT NYSDEC/ NW TO DO THIS BECAUSE HE WOULD BE USING THE UST'S SOON. SO WE DID NOT PUT WATER IN THE UST'S AND THEY NOW FLOATED. HE AGREED THAT WE HAD HAD THIS CONVERSATION AND HE DID NOT WANT WATER IN THE UST'S. I TOLD HIM THAT HE IS RESPONSIBLE FOR HANDLING THIS UST. HE SAID HE WAS GOING TO MAKE A FEW PHONE CALLS. NW INDICATED THAT THE WATER IN THE UST WOULD FLOAT THE OTHER UST IF IT WASN'T REMOVED. FG GOT APPROVAL FROM LESLIE SEDITA, BSA TO DISCHARGE THE WATER SURROUNDING THE UST'S DIRECTLY TO THE SEWER. NW PUMPED THE TANK PIT WATER TO THE STORM SEWER ALONG LAUREL ST. DAN WIK SAID HE WAS IN CONTACT WITH HIGHLAND AND THEY WILL BE SENDING HIM THE REQUIREMENTS FOR THE RECERTIFICATION OF THE UST. MR. WIK WILL CALL MR. SEREDAY WITH THIS INFORMATION. NW WILL FILL IN LIFT EXCAVATION TOMORROW AND WILL PLAN TO POUR CONCRETE AT A LATER DATE. EDWARD JOSEY SPOKE TO FG ON SITE. HE SAID THAT THE WATER IN HIS BASEMENT MAY BE IMPACTED BY THIS SITE. I HAD NATURE'S WAY COLLECT A WATER SAMPLE FROM THE FLOOR OF HIS BASEMENT WHERE THERE WAS A 1/2 INCH TRENCH FILLED WITH WATER. HE IS LOCATED AT 316 RILEY ST, BUFFALO, NY 14208 (716)882-5692. THERE WERE NO OBVIOUS SIGNS OF PETROLEUM IMPACT IN THE BASEMENT OR IN THE WATER. 9/30/05 FG JFO SITE INSPECTION. NATURE'S WAY ON SITE PREPARING FOR CONCRETE WORK IN LIFT AREA. THEY WERE PUMPING OUT WATER FROM UST PIT. MR. SEREDAY DID NOT CALL TO DISCUSS WHAT HE WANTED DONE WITH THE UST. FG SPOKE TO RUSS SAVAGE WITH NATURE'S WAY. HE SAID THAT IF ADDITIONAL STONE WAS PLACED ON TOP OF THE UST IT STILL WOULD HAVE FLOATED. 10/3/05 FG,

Map Key	Number of Records	Direction	Distance (mi/ft)	Elev/Diff (ft)	Site	DB
---------	-------------------	-----------	------------------	----------------	------	----

CATHLEEN MCKENZIE SITE VISIT. NATURE'S WAY WILL COMPLETE CONCRETE WORK AND FILL IN AROUND SEWER LINE. MR. SEREDAY HAS NOT CONTACTED THIS DEPT ABOUT WHAT HE WOULD LIKE TO DO WITH THE FLOATED UST. 10/4/05 DAN WIK WITH NATURE'S WAY PROVIDED THE QUOTATION FOR THE RECERTIFICATION OF THE FLOATED UST. IT WOULD COST \$4548.25 FOR HIGHLAND, THE MANUFACTURER TO RECERTIFY THE UST. THAT PRICE DOES NOT INCLUDE CLEANING THE UST OR ANY LIFT EQUIPMENT NECESSARY. NATURE'S WAY WAS TO CONTACT MR. SEREDAY TO SEE IF HE WANTS THE WORK DONE AT HIS EXPENSE. 10/6/05 FG CGM SITE INSPECTION. BAKER TANK MOVED AND NW EXCAVATING ADDITIONAL CONTAMINATED SOIL. BAKER TANK WATER BEING FILTERED PRIOR TO DISCHARGE TO BSA. FG CGM VISITED LEON SEREDAY AT 905 ELMWOOD. HE REGISTERED THE TWO UST'S ON SITE AND INFORMED US THAT HE WOULD BE REMOVING THEM TO SELL TO CARL HASSELBACK. 10/7/05 FG CGM SITE INSPECTION. NW ON SITE. THEY BELIEVED THAT THE MATERIAL THEY WERE EXCAVATING IS NOT VIRGIN GASOLINE. THEY BELIEVE IT IS A HEAVIER OIL. THEY HAVE STOCKPILED THE MATERIAL SEPARATELY FOR APPROVAL AT ENSOL. EXCAVATION WATER WAS SIGNIFICANT SO THEY HAD TO FILL THE BAKER TANK AGAIN AFTER EMPTYING IT. EXCAVATION ALONG LAUREL STREET HAD A FOUNDATION WITH TWO PIPES ALONG THE FOUNDATION WALL. NW TO BACKFILL PARTIALLY AND COVER STOCKPILED SOIL. 10/11/05 FG SITE INSPECTION. NW NOT ON SITE. EXCAVATION WAS FILLED IN. NW TO FILTER BAKER TANK WATER AND CLEAN OUT AND REMOVE UST'S ON SITE. 10/17/05 RECD EXCAVATION ANALYTICAL RESULTS FOR 14 SAMPLES. FUEL OIL AND WASTE OIL UST REMOVAL STOCKPILED SOIL IDENTIFIED AS LUBE OIL AND NON HAZARDOUS. PRE-CARBON FILTRATION MTBE 52 PPB POST-CARBON FILTRATION ND 11/2/05 RECD UPSTATE ANALYTICAL FOR 316 RILEY ST. RESULTS ARE ND. RECD THE HAZ DETERMINATION SAMPLING RESULTS FOR THE EXCAVATED MATERIAL STAGED ON SITE. THE RESULTS SHOW THAT THE SOIL IS NON HAZARDOUS. THE DOH 310-13 RESULTS ARE ND. THE PCB'S ARE ND. 11/17/05 RECD UPSTATE ANALYTICAL FOR SAMPLES COLLECTED ON 10/3/05. THE RESULTS ARE: NORTH LIFT BOTTOM ND, 8270, ND 8260 NORTH LIFT SIDEWALLS ND - 8270, ND - 8260 SOUTH LIFT BOTTOM ND 8270, M,P XYLENE 3.5 PPB SOUTH LIFT SIDEWALLS ND 8270, 124 TRIMETHYLBENZENE 7 PPB, N PROPYLBENZENE 4.3 PPB SAMPLE RESULTS WERE SUBMITTED FROM SAMPLES COLLECTED ON 10/7/05: BOTTOM 1 ND - 8270, MTBE 13 PPB BOTTOM 2 PHENANTHRENE 710 PPB, FLUORANTHENE 740 PPB, PYRENE 640 PPB, BENZANTHRACENE 400, CHRYSENE 400, MTBE 10 PPB WEST WALL N. END ND - 8270, ND - 8260 N. WALL WEST OF FOUNDATION WALL ND - 8270, ND - 8260 12/1/05 FG SITE INSPECTION. TANKS WERE STILL ON SITE. FG SPOKE TO LEON SEREDAY YESTERDAY SUGGESTING THAT HE REMOVE THE TANKS THAT ARE SITTING ON SITE. HE SAID HE WOULD HAVE THEM REMOVED BY 12/2/05. HE WAS TOLD THAT IF HE DOESN'T, THE BINDING WORK FOR THE SITE WILL NOT BE COMPLETED UNTIL THE SPRING. HE UNDERSTOOD AND SAID THE TANKS WOULD BE REMOVED. TOM WOLFE WAS ON SITE WITH A BACKHOE PREPARING THE SITE FOR PAVING. 12/9/05 TOM HELLERT WITH GES CALLED AND STATED THAT SUN WOULD TAKE OVER THE REMEDIATION AND PAY PAST COSTS ON THE SITE. HE WANTED AN ESTIMATE ON THE AMOUNT SPENT SO FAR ON THE SITE. I TOLD HIM I NEEDED TO CHECK WITH NW AND GET BACK TO HIM. 02/16/06: MF FG OKED NW \$39,982.81 PP #2, 9/28/05 - 10/12/05. THIS PP WAS RESUBMITTED AS WE HAVE NO RECORD OF PROCESSING IT BEFORE, 05-159-02. COVER PAGE CLAIMS IT WAS SENT IN 11/18/05. T/C KINYORDA FOLGEMAN, 315-466-6215, SUN COMPANY. LEFT MESSAGE. PP TO ALBANY. 02/21/06: MF T/C TOM, GES, HE IS WAITING FOR NW'S REPORT THEN THEY WILL FINISH REMEDIATION. 04/27/06 RMC/TOM H. GES/PHONE. HE INQUIRING IF LETTER CAN BE SENT STATING IF SUN PAYS COSTS NO FURTHER WORK OR EXPENSED WILL BE REQUIRED. 5/4/06 Leon regarding AG Richard Green's letter/ PBS registration corrections required for closure of facility. Leon received AG's bill. Wants to know why when Sunoco accepted responsibility. AG tel/conl regarding Sunoco's followup work required to complete/ close file. 5/23/06 Tom, GES, for Sunoco requests info on work yet to be completed/ requested STIP and copy of file along with latest report from NWI. Relayed FXG's request for offsite delineation behind garage where previous borings show contamination impact in that direction. AG telcon wants Sunoco to perform rest of work so file can be paid and closed. Asked if State will take over or give them a chance to cleanup since Sunoco accepted responsibility. AG wants us to dictate next steps so he can force it along. 05/24/06 RMC/RUSS SAVAGE/PHONE. RMC ADVISED THAT DEC IS STILL WAITING ON EXCAVATION REPORT. DUE 5/30/06. 05/25/06 RMC/FILE. RECEIVED CALL FROM JAMIE, AT NWECC. REPORT YET TO BE DONE. WILL DO ASAP. UPDATE 6/15/06. 6/2/06 Rick Green/ AG needs copy of FXG ltr to Sunoco. Sunoco counsel Conyorta Focalmon to call regarding work to be completed. 6/8/06 Tom Hellert/GES requests STIP to sign to get full liability. Wants reports to generate CAP per Conyorta. This is not protocol and rests w/AG's office. RMC/SITE. TWO STIP 3 USTS ON SITE ABOVE GROUND SOUTH OF BUILDING. SITE BLACKTOPPED. REMINDED NWECC THAT REPORT IS DUE. UPDATE 6/30/06. 07/10/06 RMC/FILE. AGAIN REQUESTED REPORT FROM NWECC. UPDATE 7/11/06. 07/12/06 RMC/FILE. DRAFTED GENERIC STIP, FAXED TO GES AND PRP. UPDATE 7/30/06. 07/13/06 RMC/FILE. RECEIVED DRAFT REMEDIAL REPORT. 4970 TONS IMPACTED SOIL WERE REMOVED AND DISPOSED AT TONAWANDA LAND FILL CAP PROJECT. ALL ACCESSIBLE IMPACTED SOILS WERE REMOVED. TAGM EXCEEDANCES ALONG WEST WALL. LACK DATA IN UST EXCAVATION. LACK DATA ALONG JEFFERSON DUE TO AN OLD FOUNDATION. RMC REQUESTS THREE ADDITIONAL BORINGS SET BACK WEST FROM THE WEST WALL, ONE BOTTOM UST SAMPLE, AND THREE BORINGS ALONG JEFFERSON. RMC ALSO REVIEWED 7/05 STUDY BY NWECC. FOUND SOME ERRORS IN THE SITE MAP. NWECC WILL PROVIDE CORRECTED FIGURES. RMC AND DKK WENT OVER THE FILE BRIEFLY. TO REQUIRE 7 ADDITIONAL BORINGS..... 3 ALONG WEST SIDE. 3 ALONG JEFFERSON AND ONE UST EXCAVATION BOTTOM. AREAS WHERE GW WAS IMPACTED WERE EXCAVATED TO MEETING OR JUST OVER TAGM SO NO FURTHER GW SAMPLING WILL BE REQUIRED UNLESS THE ADDITIONAL BORINGS COME BACK SIGNIFICANTLY ABOVE TAGM. DISCUSSED SITE WITH KINYORDA FOGLEMAN, SUN. RMC ADVISED BORINGS COULD BE DONE BY DEC OR THEIR CONTRACTORS. NO DECISIONS ON THIS WILL BE NECESSARY BY SUN UNTIL DEC RECEIVES THE FINAL REPORT AND SENDS IT TO SUN FOR REVIEW. UPDATE 7/30/06. 07/24/06 RMC/RICK GREEN/PHONE. HE RECEIVED THE COPY OF THE SIGNED STIP. HE WANTS AN UP TO DATE COSTING ON THE SITE. RMC ADVISED THAT MORE COSTS MAY BE INCURRED AND SOME HAVE YET TO BE BILLED. RMC TO DISCUSS FUTURE BORING WITH GES. 08/09/06 RMC/FILE. RECEIVED FINAL REPORT. SEE ADDITIONAL ASSESSMENT REQUIREMENTS ABOVE. SENT COPY TO GES, UPDATE 8/20/06. 08/21/06 RMC/TOM HELLERT, GES/PHONE. WENT OVER BORING LOCATIONS. GES WILL DO FOR SUN. SENT FAX WITH REQUESTED LOCATIONS. PLAN DUE 9/1/01. 10/03/06 RMC/SITE. GES DOING BORINGS TODAY. THREE COMPLETED ALONG JEFFERSON IN SIDEWALK, FROM THE NORTH FIRST BORING NO IMPACT, SECOND MINOR IMPACT NOTED AT 6 FEET, 10 PID, THIRD WHICH IS PERPENDICULAR TO THE GARAGE ALONG JEFFERSON, IMPACTS 6-8 FEET, 1200 PPM. TO COMPLETE ANOTHER FURTHER SOUTH. GES UNABLE TO GAIN ACCESS TO PROPERTY TO THE WEST YET. UPDATE 11/30/06. 12/19/06 GES SUBMITTED THE SUBSURFACE INVESTIGATION REPORT. 5 SOIL BORINGS WERE COMPLETED. ONLY ONE, SB3 EXCEEDED TAGM 4046 LEVELS. ALL OTHER SOIL SAMPLES WERE BELOW TAGM 4046 GUIDANCE VALUES. GES INDICATED THEY WILL BE INCONTACT WIT HTE DEPT REGARDING FUTURE ACTIONS AT THE SITE. SAMPLING AT THE LAUREL STREET PROPERTY IS NECESSARY. 5/8/07 FG, DKK, THOMAS HELLERT, GES, KINYORDA FOGLEMAN, SUNOCO MEETING AT THE BUFFALO OFFICE. GES HAS TRIED TO OBTAIN ACCESS TO THE LAUREL STREET PROPERTY BUT HAS HAD NO RESPONSE. GES WILL REVIEW THE FILE AND PROVIDE A RESPONSE. 5/30/07 GES SUBMITTED A LETTER REQUESTING AN INACTIVE STATUS ON THE SITE. THE EXCAVATION ANALYTICAL ALONG LAUREL STREET EXCEEDS TAGM 4046 LEVELS BUT AT LEVELS ONLY SLIGHTLY EXCEEDING THE GUIDANCE LEVELS. NO FURTHER WORK IS REQUIRED. THE SITE IS INACTIVE. "

Map Key	Number of Records	Direction	Distance (mi/ft)	Elev/Diff (ft)	Site	DB
---------	-------------------	-----------	------------------	----------------	------	----

Material Information

OP Unit ID:	968532	Med in Air:	False
OU:	01	Med GW:	True
Material ID:	572830	Med SW:	False
CAS No:	01634044	Med DW:	False
Material Family:	Hazardous Material	Med Sewer:	False
Quantity:		Med Surf:	False
Units:		Med Subway:	False
Recovered:		Med Utility:	False
Med Soil:	False	Oxygenate:	True
Med Air:	False		
Material Code:	1213A		
Material Name:	MTBE (methyl-tert-butyl ether)		

OP Unit ID:	968532	Med in Air:	False
OU:	01	Med GW:	True
Material ID:	412484	Med SW:	False
CAS No:		Med DW:	False
Material Family:	Petroleum	Med Sewer:	False
Quantity:	.00	Med Surf:	False
Units:	L	Med Subway:	False
Recovered:	.00	Med Utility:	False
Med Soil:	False	Oxygenate:	True
Med Air:	False		
Material Code:	0009		
Material Name:	gasoline		

Spiller Information

Spiller Name:
Spiller Company: LEON SEREDAY
Spiller Address: 905 ELMWOOD AVENUE
Spiller City: BUFFALO
Spiller State: NY
Spiller Zip: 14222
Spiller Country: 001
Contact Name:
Contact Phone:
Contact Ext:
Latitude: 42.909732850
Longitude: -78.854095020

Tank Test Information

Spill Tank ID:	1539924	Source:	
Tank No:	001	Leak Rate:	.00
Tank Size:	0	Gross Fail:	
Material:		Modified by:	Spills
EPA UST:		Last Modified:	2004-10-01 04:00:45.14000000
UST:		Test Method:	00
Cause:			
Alt Test Method:	Unknown		

Spill Tank ID:	1539925	Source:	
Tank No:	002	Leak Rate:	.00
Tank Size:	0	Gross Fail:	
Material:		Modified by:	Spills
EPA UST:		Last Modified:	2004-10-01 04:00:45.14000000
UST:		Test Method:	00
Cause:			
Alt Test Method:	Unknown		

Map Key	Number of Records	Direction	Distance (mi/ft)	Elev/Diff (ft)	Site	DB
---------	-------------------	-----------	------------------	----------------	------	----

			1,550.75	-10	1270 JEFFERSON AVENUE BUFFALO NY	
--	--	--	----------	-----	-------------------------------------	--

Spill No:	8709895	REM Phase:	0
Site ID:	67998	UST Trust:	True
DER Facility ID:	64898	Spill Date:	1988-02-23 16:45:00
CID:		Rcvd Date:	1988-02-23 17:27:00
Program Type:	ER	CAC Date:	1988-06-16 00:00:00
SWIS Code:	1502	Insp Date:	
Contribute Factor:	Tank Test Failure	Close Date:	1988-06-16 00:00:00
Water Body:		Create Date:	1988-02-24 00:00:00
Class:		Update Date:	1988-06-28 00:00:00
Meets Std:	True	DEC Region:	9
Penalty:	False	Lead DEC:	MXFRANKS
County:	Erie	After Hours:	True
Referred to:			
Reported by:	Police Department		
Source:	Gasoline Station or other PBS Facility		
Source File:	NYSDEC - Environmental Remediation Data Files - Spill Data		

Caller Remark:

"TWO 3K MANIFOLED TANKS FAILED TANK TEST -.5873, TO BE ABANDON. ONE 4K TANK FAILURE RATE -.9053 TO BE REPAIRED."

Dec Remark:

"Prior to Sept, 2004 data translation this spill Lead_DEC Field was MF 02/24/88: MF TO INVESTIGATE. 02/24/88: MF TELECON LEON SEREDAY, 4K TANK TO BE RETESTED THIS WEEK. THE 2-3K TANKS ARE PUMPED OF ALL PRODUCT, I GAVE HIM 30 DAYS TO RETEST OR REMOVE TANKS. 02/26/88: MF TELECON LEON THE 2-3K MANIFOLED TANKS ARE EMPTY, THE 4K TANK HAD PUMP LEAK REPAIRED. I TOLD HIM IF 4K TANK ISN'T RETESTED WITHIN A WEEK ALL PRODUCT MUST BE EMPTIED. HE WILL CALL WITH RETEST DATE. 03/01/88: MF TELECON LEON, 3K TANKS EMPTIED, 4K TANK STILL IN SERVICE (NO RETEST DATE AS YET), SENT HIM A LETTER TO REMOVE ALL PRODUCT FROM TANKS, & TO REMOVE TANKS IF NOT RETESTED BY 4/10/88. 03/08/88: MF TELECON LEON. TANK IN QUESTION WAS RETESTED 3/5/88 THE RESULTS WERE INCONCLUSIVE (?). I CALLED TANK TESTER (BRUCE CORNELL), HE CLAIMED AN AIR POCKET. I TOLD HIM THIS IS A FAILURE. 03/18/88: MF TELECON LEON, TANKS BEING DUG UP TODAY & WILL BE RETESTED NEXT WEEK. 04/25/88: MF TELECON LEON, ALL TANKS PASSED RETEST, HE WILL SEND ME REPORTS. 05/11/88: MF LETTER SENT TO LEON FOR RETEST RESULTS. 05/26/88: MF TELECON LEON, HE CLAIMED STEVE CORNELL TOLD HIM THAT THE RETEST RESULTS WERE SENT TO ME LAST WEEK. 06/07/88: MF TELECON LEON & STEVE (CERTIFIED TANK), ANOTHER REPORT WILL BE SENT TO ME. 06/16/88: MF RECEIVED RETEST RESULTS, ALL TANKS PASSED. "

Material Information

OP Unit ID:	915324	Med in Air:	False
OU:	01	Med GW:	True
Material ID:	461687	Med SW:	False
CAS No:		Med DW:	False
Material Family:	Petroleum	Med Sewer:	False
Quantity:	.00	Med Surf:	False
Units:	G	Med Subway:	False
Recovered:	.00	Med Utility:	False
Med Soil:	False	Oxygenate:	
Med Air:	False		
Material Code:	0009		
Material Name:	gasoline		

Spiller Information

Spiller Name:	LEON SEREDAY
Spiller Company:	905 ELMWOOD AVENUE
Spiller Address:	BUFFALO
Spiller City:	NY
Spiller State:	14222
Spiller Zip:	001
Spiller Country:	
Contact Name:	
Contact Phone:	
Contact Ext:	
Latitude:	42.909732850

Map Key	Number of Records	Direction	Distance (mi/ft)	Elev/Diff (ft)	Site	DB
---------	-------------------	-----------	------------------	----------------	------	----

Longitude: -78.854095020

Tank Test Information

Spill Tank ID:	1533305	Source:	
Tank No:		Leak Rate:	.00
Tank Size:	0	Gross Fail:	
Material:	0009	Modified by:	Spills
EPA UST:		Last Modified:	2004-10-01 04:00:45.140000000
UST:		Test Method:	00
Cause:			
Alt Test Method:	Unknown		

220	1 of 1	NNE	0.30 / 1,601.40	660.36 / 13	PUBLIC SCHOOL #89 106 APPENHIEMER STREET BUFFALO NY	LST
---------------------	--------	------------	------------------------	--------------------	--	------------

Spill No:	9806516	REM Phase:	0
Site ID:	62242	UST Trust:	False
DER Facility ID:	60369	Spill Date:	1998-08-26 14:00:00
CID:	281	Rcvd Date:	1998-08-26 15:40:00
Program Type:	ER	CAC Date:	1999-08-02 00:00:00
SWIS Code:	1502	Insp Date:	
Contribute Factor:	Tank Test Failure	Close Date:	1999-08-02 00:00:00
Water Body:		Create Date:	1998-08-26 00:00:00
Class:	E5	Update Date:	1999-10-08 00:00:00
Meets Std:	True	DEC Region:	9
Penalty:	False	Lead DEC:	MXFRANKS
County:	Erie	After Hours:	False
Referred to:			
Reported by:	Tank Tester		
Source:	Institutional, Educational, Gov., Other		
Source File:	NYSDEC - Environmental Remediation Data Files - Spill Data		

Caller Remark:

"TANK TEST AT ABOVE LOCATION. TEST FAILED AND SCHOOL SYSTEM ADVISED."

Dec Remark:

"Prior to Sept, 2004 data translation this spill Lead_DEC Field was MF 09/01/98: JDC TELECON WITH DAVE BAKER, HE STATED THAT THE TEST FAILED DUE TO AN UNCAPPED LINE THAT HAD BEEN ABANDONED. NEW TEST WILL BE RUN TO VARIFY INITIAL TESTING. WILL SEND TANK LETTER. 07/23/99: MF TOOK OVER SPILL LEAD AS JDC NO LONGER WORKS FOR DEPARTMENT, MF TELECON DAVE BAKER, LEFT MESSAGE ON MACHINE. MF TELECON WITH STEVE WADE, HE SAID BUFFALO PUBLIC SCHOOLS REPLACED THREE SUCTION & RETURN LINES. RETEST PASSED. VENT LINE & FILL PIPE ALSO REPLACED. HE WILL FAX ME INFO. 08/02/99: MF RECEIVED TANK RETEST RESULTS, PASSED [SYSTEM TT]. 08/02/99: MF TELECON WITH ED HEFT 897-8090, BOARD OF EDUCATION REPLACED LINES, NO CONTAMINATION WAS ENCOUNTERED. NO FURTHER ACTION NECESSARY."

Material Information

OP Unit ID:	1067686	Med in Air:	False
OU:	01	Med GW:	False
Material ID:	317669	Med SW:	False
CAS No:		Med DW:	False
Material Family:	Petroleum	Med Sewer:	False
Quantity:	.00	Med Surf:	False
Units:	G	Med Subway:	False
Recovered:	.00	Med Utility:	False
Med Soil:	True	Oxygenate:	
Med Air:	False		
Material Code:	0001A		
Material Name:	#2 fuel oil		

Spiller Information

Map Key	Number of Records	Direction	Distance (mi/ft)	Elev/Diff (ft)	Site	DB
Spiller Name:						
Spiller Company:		NONE				
Spiller Address:						
Spiller City:						
Spiller State:		ZZ				
Spiller Zip:		-				
Spiller Country:		001				
Contact Name:		DAVE BAKER				
Contact Phone:		(716) 851-3612				
Contact Ext:						
Latitude:		42.923157900				
Longitude:		-78.835073500				

Tank Test Information

Spill Tank ID:	1546198	Source:	
Tank No:	1	Leak Rate:	.00
Tank Size:	15000	Gross Fail:	
Material:	0001	Modified by:	Spills
EPA UST:		Last Modified:	2004-10-01 04:00:45.140000000
UST:		Test Method:	03
Cause:			
Alt Test Method:	Horner EZ Check I or II		

[221](#) 1 of 1 WSW 0.30 / 1,604.38 642.70 / -5 Jefferson Avenue Apartments 1140 & 1162 Jefferson Avenue Buffalo NY 14208 **BROWNFIELDS**

Site Code:	543314	Site Code (Web):	C915317
HW Code:	C915317	Site Class (Web):	C
Site Class:	C	Address 1 (Web):	1140 & 1162 Jefferson Avenue
Site Address:	1140 & 1162 Jefferson Avenue	Address 2 (Web):	
City:	Buffalo	Locality (Web):	Buffalo
ZIP:	14208	ZIP Code (Web):	14208
County:	Erie	County (Web):	Erie
SWIS:	1502	X Coord (Web):	-78.854345
Region:	9	Y Coord (Web):	42.906452
Town:	Buffalo (c)	Latitude (Web):	
Acres:	1.570	Longitude (Web):	
Record Added:	2017-03-23 11:46:00	Program:	BCP
Record Update:	2018-12-21 15:10:00	Address1 (GIS):	1140 & 1162 Jefferson Avenue
Updated by:	BRHUMPHR	Address2 (GIS):	
Latitude:	42.906452000	Locality (GIS):	Buffalo
Longitude:	-78.854345000	Zipcode (GIS):	14208
Program Desc:	BCP	County (GIS):	Erie
Site code (GIS):	C915317	Program (GIS):	BCP
Site Class (GIS):	C		

Data Source:

Site Name: Jefferson Avenue Apartments
Site Name (Web): Jefferson Avenue Apartments
Site name (GIS): Jefferson Avenue Apartments
Site Class Desc (Web): Complete: The classification used for sites where the Department has determined that remediation has been satisfactorily completed under a remedial program (i. e., State Superfund, Brownfield Cleanup Program, Environmental Restoration Program, Voluntary Cleanup Program, and RCRA Corrective Action Program). State Superfund (Registry) sites must have completed all active operation, maintenance, or monitoring requirements before they can be delisted and made class C. Non-registry sites may be made a class C after successful completion of all required construction or after a no further action remedy has been selected by the Department. These sites will be issued a Certificate of Completion (COC), but may still require ongoing maintenance and periodic certification of institutional/engineering controls (IC/ECs).

Site Class Desc:
Assess DOH: The site is fenced so access is limited. However, persons who enter the site could contact contaminants in the soil by walking on the soil, digging or otherwise disturbing the soil. People are not drinking the contaminated groundwater because the area is served by a public water supply that is not contaminated by the site.

Description:

Location: The Jefferson Avenue Apartments site is a 1.57-acre site located in a highly developed residential and commercial area of the City of Buffalo,

Map Key	Number of Records	Direction	Distance (mi/ft)	Elev/Diff (ft)	Site	DB
----------------	--------------------------	------------------	-------------------------	-----------------------	-------------	-----------

Erie County, New York. The site is bordered by Northampton Street to the north, Dodge Street to the south, residential properties to the west, and Jefferson Avenue to the east. Southampton Street bisects the Site. Site Features: The site is currently unoccupied, but is being redeveloped for mixed-use with commercial offices on the first floor and apartments above. The ground surface is generally flat and typified by grass or hard fill material. Some trees and small vegetation are present along the western site boundary. Current Zoning and Land Use: The site is currently being redeveloped and is zoned for mixed use. Past Use of the Site: From the late 1800s until the early 2000s portions of the site included residential and various commercial uses. Past commercial uses include automotive repair, a car dealership service department, trucking operations, paints and varnish/oils storage, and sheet metal and machine shop operations. Site Geology and Hydrogeology: Near surface soils consist of non-native fill overlaying native lean clay or sandy clay soil. The non-native fill material is present at depths ranging between 1 to 4.5 feet below ground surface and consists of black fines, silt, sand, ash/cinders, brick/wood fragments, and gravel. Fill material was removed from the site during remedial action and was replaced with clean fill allowing for unrestricted use. Groundwater flow is to the north, likely towards Scajaquada Creek. Local groundwater flow, however, may be influenced by subsurface features, such as excavations, utilities, and localized fill conditions. Groundwater has been encountered at depths ranging between 8 to 11 feet below ground surface.

Assessment:

Remediation at the site is complete. Prior to remediation, the primary contaminants of concern were semi-volatile organic compounds (SVOCs) and metals in on-site fill. Remedial actions have successfully achieved soil cleanup objectives for unrestricted use.

Materials Information

Waste Name: Waste Code:	chromium	Waste Quantity:	UNKNOWN
Waste Name: Waste Code:	delta-BHC	Waste Quantity:	UNKNOWN
Waste Name: Waste Code:	zinc	Waste Quantity:	UNKNOWN
Waste Name: Waste Code:	aldrin	Waste Quantity:	UNKNOWN
Waste Name: Waste Code:	polycyclic aromatic hydrocarbons (PAHS), total	Waste Quantity:	UNKNOWN
Waste Name: Waste Code:	mercury	Waste Quantity:	UNKNOWN
Waste Name: Waste Code:	lead	Waste Quantity:	UNKNOWN
Waste Name: Waste Code:	barium	Waste Quantity:	UNKNOWN
Waste Name: Waste Code:	cadmium	Waste Quantity:	UNKNOWN
Waste Name: Waste Code:	copper	Waste Quantity:	UNKNOWN

Owner Information

Sub Type: Own Op: Owner Name: Owner Company: Country:	E 01 Nicholas Sinatra Sinatra & Company Real Estate, LLC United States of America	Owner Street: Owner Street 2: Owner City: Owner State: Owner ZIP:	617 Main Street Suite 200 Buffalo NY 14203
Sub Type: Own Op: Owner Name: Owner Company: Country:	P03 06 Jocelyn Bos Jefferson Avenue GP LLC United States of America	Owner Street: Owner Street 2: Owner City: Owner State: Owner ZIP:	1219 North Forest Road Williamsville NY 14231-9033
Sub Type: Own Op:	NNN 19	Owner Street: Owner Street 2:	1 Lafayette Square

Map Key	Number of Records	Direction	Distance (mi/ft)	Elev/Diff (ft)	Site	DB
---------	-------------------	-----------	------------------	----------------	------	----

Owner Name:	Mary Jean Jakubowski			Owner City:	Buffalo	
Owner Company:	Buffalo & Erie County Public Library			Owner State:	NY	
Country:	United States of America			Owner ZIP:	14203	
Sub Type:	P03			Owner Street:	1219 North Forest Road	
Own Op:	06			Owner Street 2:		
Owner Name:	Jocelyn Bos			Owner City:	Williamsville	
Owner Company:	Jefferson Avenue Housing Development Fund Company, Inc.			Owner State:	NY	
Country:	United States of America			Owner ZIP:	14231	
Sub Type:	E			Owner Street:	617 Main Street, Suite 200	
Own Op:	01			Owner Street 2:		
Owner Name:				Owner City:	Buffalo	
Owner Company:	6350 Group LLC			Owner State:	NY	
Country:	United States of America			Owner ZIP:	14203	
Sub Type:	E			Owner Street:	617 Main Street, Suite 200	
Own Op:	01			Owner Street 2:		
Owner Name:				Owner City:	Buffalo	
Owner Company:	1200 Jefferson Properties, LLC			Owner State:	NY	
Country:	United States of America			Owner ZIP:	14203	
Sub Type:	P03			Owner Street:	1219 North Forest Road	
Own Op:	06			Owner Street 2:		
Owner Name:	Jocelyn Bos			Owner City:	Williamsville	
Owner Company:	Jefferson Avenue Apartments L.P.			Owner State:	NY	
Country:	United States of America			Owner ZIP:	14231	

HW Extra Information

Dump:	False	Disposal Start:	
Structure:	False	Disposal Terminate:	
Lagoon:	False	Latitude:	
Landfill:	False	Longitude:	
Pond:	False	Record Added:	2018-03-21 14:27:00
Dell:		Record Updated:	2018-12-11 16:01:00
Updated By:	MJCRUDEN		

Projects Information

Project Code:	05	Operable Unit ID:	1291850
Project Desc:	Remedial Action	Operable Unit:	01
Project Refer Name:	Track 1 Excavation	Operable Unit Desc:	Remedial Program
End Date:	2018-12-21 00:00:00	Code Name:	Remedial Action
End Status:	ACT		
Project Code:	02	Operable Unit ID:	1291850
Project Desc:	Remedial Investigation	Operable Unit:	01
Project Refer Name:	Remedial Investigation	Operable Unit Desc:	Remedial Program
End Date:	2018-08-29 00:00:00	Code Name:	Remedial Investigation
End Status:	ACT		
Project Code:	25	Operable Unit ID:	1291850
Project Desc:		Operable Unit:	01
Project Refer Name:		Operable Unit Desc:	Remedial Program
End Date:	2018-12-21 00:00:00	Code Name:	Certificate of Completion
End Status:	ACT		

Environmental Remediation

Contaminants:	aldrin, barium, cadmium, chromium, copper, delta-BHC, lead, mercury, polycyclic aromatic hydrocarbons (PAHS), total, zinc
Operable Unit:	01A
Contaminants:	aldrin, barium, cadmium, chromium, copper, delta-BHC, lead, mercury, polycyclic aromatic hydrocarbons (PAHS),

Map Key	Number of Records	Direction	Distance (mi/ft)	Elev/Diff (ft)	Site	DB
Operable Unit:		total, zinc				
	1					

[222](#) 1 of 1 NE 0.31 / 1,610.50 647.48 / 0 Innovative Chemical Corp (JJP Contract Packaging, Inc) 711 Northland Ave Buffalo NY PFAS

Facility ID: BSF0161 **County:** Erie
Survey Complete: YES
Survey: Class B Fire Suppression Foam Usage Survey - New York State Bulk Storage Facilities
Q. 6: NO
Q. 7: NO
Q. 8: NO
Q. 9: NO
Q. 10: NO
Q. 11: NO
Q. 12: NO
Q. 13: NO

Reference: If a respondent indicated that the facility used/stored/disposed PFOA/PFOS substances, it does not necessarily mean that there is an environmental/public health concern associated with that facility. Also, if a respondent indicated that they currently/formerly used, stored, disposed of, or released Class B firefighting foam it does not necessarily mean that the foam contains/contained PFOA/PFOS since many Class B foams do not contain these substances. DEC is in the process of reviewing/evaluating the returned surveys to determine if additional follow-up or study is needed.
Return rate: 91 surveys were sent to facilities; 90 were returned completed as of June 1, 2017.
Questions 1 & 2 relate to name and address; questions 3-5 relate to facility ownership.
Q. 6: Is any Class B fire suppression foam currently stored and/or used at the facility?
Q. 7: Has any Class B fire suppression foam ever been stored and/or used at the facility?
Q. 8: Has Class B fire suppression foam ever been used for training purposes at the facility?
Q. 9: Has Class B fire suppression foam ever been used for firefighting or other emergency response purposes at the facility?
Q. 10: Has the facility ever experienced a spill or leak of Class B fire suppression foam?
Q. 11: Has your facility ever been responsible for the use of Class B fire suppression foam at a location other than the facility (i.e. offsite training, emergency response, or spill)?

[223](#) 1 of 1 SW 0.31 / 1,620.86 625.78 / -22 Jefferson-Genesee Site 3 626 Genesee Street Buffalo NY 14204 FED BROWNFIELDS

Property ID: 72163 **BF Property (Map):** 72163
Lat Measure: 42.89584 **Latitude (Map):** 42.89584
Long Measure: -78.85633 **Longitude (Map):** -78.85633
Property Name: Jefferson-Genesee Site 3
Address: 626 Genesee Street
City: Buffalo
State Code: NY
Zip Code: 14204
Primary Name (Map): JEFFERSON-GENESEE SITE 3
Location Address (Map): 626 GENESEE STREET
City Name (Map): BUFFALO
County Name (Map): NIAGARA
State Code (Map): NY
Postal Code (Map): 14204

Brownfields Details

Registry I: 110038761051 **EPA ID:**
EPA Region: 02 **BF RLF Gra:**
Cat No: 04120103 **BF RLF Pil:**
RCRA Handl: **BF Assess :** Y
RCRA Curre: **BF Cleanup:**
RCRA Remed: **BF Tba Ind:**
RCRA Const: **BF 128a In:**
RCRA EI He: **BF IC Code:** N
RCRA EI Gm: **BF IC Gc I:** U

Map Key	Number of Records	Direction	Distance (mi/ft)	Elev/Diff (ft)	Site	DB
RCRA Rem 1:					BF IC Ep I:	U
RCRA Ec Gw:					BF IC ID I:	U
RCRA Ec Ng:					BF IC Pr I:	U
RCRA IC Ep:					FF Brac In:	
RCRA IC Gc:					BF RLF Ind:	
RCRA IC ID:					BF Assess1:	
RCRA IC Pr:					BF Multipu:	
FF RCRA In:					BF Awp Ind:	
RCRA Trans:					BF Showcas:	
RCRA Tra 1:					BF 128a P :	
RCRA Ec Co:					LUST Relea:	
RCRA IC Co:					LUST Award:	
RCRA Gpra :					LUST State:	
RCRA Rem 2:					Congressio:	NY-26
RCRA Dru 1:					FD Agency :	
SF Site ID:					FD Listing:	
SF Ec Ind:					FD Non NPL:	
SF EI Gm C:					FD RCRA Ha:	
SF EI He C:					FD RCRA Ca:	
SF IC Ind:					FD SF NPL :	
SF NPL Cod:					FD FF Ind:	
SF NPL C 1:					FD Ej Code:	
SF Admin F:					FD Brac In:	
FF And Sit:					FD Federal:	
FF SF Ind:					FD Hrs Sco:	
Map Symbol:	B				FD Ongoing:	
Data Refre:	29-Jul-2022				FD NPL Sta:	
GIS Refres:					FD Non N 1:	
New Site:					FD RCRA Gw:	
Repow Ref :			https://cimc.epa.gov/ords/cimc/f?p=CIMC:REPOWER::::P33_REF:28691		FD RCRA He:	
EPAOSC Sit:					FD GMS Sur:	
EPAOSC Res:					FD Hes Sur:	
EPAOSC R 1:					FD SF Site:	
EPAOSC Sta:					FD Brac Ro:	
EPAOSC Inc:					Stimulus S:	
Desc :					Stimulus B:	
Ind Name:						
Cat Name:		Buffalo-Eighteenmile				
Sub Name:		Buffalo-Eighteenmile				
Primary Name:		JEFFERSON-GENESEE SITE 3				
RCRA Drupa:						
Url:			https://obipublic11.epa.gov/analytics/saw.dll?PortalPages&Action=Navigate&col1=ACRES_GRANT_EXPORT.PROPERTY_ID&val1=%2272163.0%22&PortalPath=/shared/CIMC/_portal/CIMC&Page=Profile+Page			
Census Url:			https://ejscreen.epa.gov/mapper/demogreportpdf.aspx?report=census2010sf1&coords=-78.85633%2C42.89584&featype=point&radius=1.0			
ACS Url:			https://ejscreen.epa.gov/mapper/demogreportpdf.aspx?report=acs2017&coords=-78.85633%2C42.89584&featype=point&radius=1.0			
SF Site Na:					UST Status:	
SF Non Npl:					UST Substa:	
SF Non N 1:					UST Landus:	
SF Non N 3:					UST SPA Wa:	
ERR Lat Lo:					UST SPA Fa:	
REPOW BF:	SG				UST WHPA W:	
REPOW SF:					UST WHPA F:	
REPOW RCRA:					UST Open:	
REPOW Ref1:	28691				UST Closed:	
RCRA Han 1:					LUST ID:	
RCRA Rau I:					Saa Site:	
BF Propert:		72163-				
REPOW Re 1:		RE-Powering Site Profile				
BF Prope 1:		Jefferson-Genesee Site 3				
SF Non N 2:						

Cleanups In My Community (CIMC)

Map Key	Number of Records	Direction	Distance (mi/ft)	Elev/Diff (ft)	Site	DB
Grant ID:	37245916				ASMT Cntrl Sub :	
Grant Type:	Assessment				Cleanup Cntrl Sub :	
EPA Region:	02				ASMT Asbestos :	
Ownership Entity:					Cleanup Asbestos :	
Latitude Measure:	42.89584				ASMT PcbS :	
Longitude Measure:	-78.85633				Cleanup PcbS :	
Flag Cleanup Reqcd:	U				ASMT Vocs :	
Flag IC Required:	N				Cleanup Vocs :	
Stcntrbg:					ASMT Lead :	
Property Size:	.19				Cleanup Lead :	
Flag IC in Place:					ASMT Oth Metal :	
IC in Place Date:					Cleanup Oth Metal :	
Prop Cntrl :					ASMT Pahs :	
Gov Cntrl :					Cleanup Pahs :	
Permit Tools :					ASMT Oth Cont:	
Info Dev/Ces :					Cleanup Oth Cont:	
Prop Fnding Type Cd:					ASMT Air :	
Ownshp Changed :					Cleanup Air :	
Sflp Factor :					ASMT Drk Wat:	
Source Mapscale No:					Cleanup Drk Wat:	
Past Cml Acres:					ASMT Grd Water:	
Future Cml Acres:					Cleanup Grd Water:	
Past Grnspc Acres:					ASMT Sediments :	
Future Grnspc Acres:					Cleanup Sediments :	
Past Acres:					ASMT Soil :	
Future Acres:					Cleanup Soil :	
Past Res Acres:					ASMT Srf Water :	
Future Res Acres:					Cleanup Srf Water :	
St Enrollment Dt:					Other Media :	
St Enrollment ID:					Unknown Media :	Y
St NFA Dt:					Ready For Reuse :	N
Assess Petrol Prod :					Assess Amount:	127
Cleanup Petrol Prod :					Assess Fnd Ent Nm:	
Assess Start Dt:	05/01/2007				Photo Available :	
Assess Cmpltn Dt:	09/13/2007				Video Available :	
Cleanup Start Dt:					Cleanup Acres:	
Cleanup Cmpltn Dt:					Cleanup Amount:	
Redev Start Dt:					Redev Acres:	
Redev Cleanup Jobs:					Redev Amount:	
Grant Recipient Nm:		Niagara County				
PropertyNm:		Jefferson-Genesee Site 3				
Address:		626 Genesee Street				
City:		Buffalo				
State Code:		NY				
Zip Code:		14204				
Local Parcel No:		111.26-1-39				
Current Owner:		Annette D. Harper				
IC Data Address:						
Horizontal Collection Method:						
Reference Point:						
Horizontal Reference Datum:						
Other Description:						
Other Desc Cleaned Up:						
Assess Type:		Phase I Environmental Assessment				
Assess Fund Entity:		US EPA - Brownfields Assessment Cooperative Agreement				
Cleanup Funding EntityNm:						
Cleanup Fund Entity:						
Redev Funding Entity Nm:						
Desc Hist:		The Jefferson-Genesee Site 3 is part of an assemblage of many properties located at the intersection of Genesee and Jefferson Street along the Kensington Expressway, the primary gateway into the City of Buffalo. Said property consists of a manual car wash and a vacant warehouse as well as a former automotive repair and leather shop.				
Accmplisht Cnt Flag:	N				Vacant Housing:	757
Coop Agreement No:	99290801				Vacant Housing Pct:	31.02
Past Mltistry Acres:					Total Unemployed:	338
Ftr Multistory Acres:					Unemployed Pct:	8.59
Assess Cadmium :					Radius:	.5
Clnup Cadmium :					Actvy Funded:	
Assess Chromium :					Redev Lvrgd Srcs:	

Map Key	Number of Records	Direction	Distance (mi/ft)	Elev/Diff (ft)	Site	DB
---------	-------------------	-----------	------------------	----------------	------	----

Clnup Chromium :					AA Amt Funding:	
Assess Copper :					Flag Clnup Trmt Tech:	
Clnup Copper :					Excavation Disposal:	
Assess Iron :					Extrctn of Cntmnts:	
Clnup Iron :					Removal of Mats:	
Assess Nickel :					Rdctn of Cntmnts:	
Clnup Nickel :					Clnup of Structures:	
Assess Selenium :					Env EC Required:	
Clnup Selenium :					Flag EC Cover Tech:	
Assess Mercury :					Flag EC Security:	
Clnup Mercury :					Flag EC Immblztn:	
Assess ArsenIC :					Flag EC Eng Barriers:	
Clnup ArsenIC :					Flag EC Other:	
Assess Bldg Mats :					Env IC in Place:	
Clnup Bldg Mats :					Env EC in Place:	
Assess oorair :					Env Clnup Jobs:	
Clnup oorair :					Sect 128 A State Trbl:	
Assess None :					Multipurpose:	
Clnup None :					Clnup Cst Shr Amt:	
Assess Pesticides :					RLF Loan Amount:	
Clnup Pesticides :					RLF Ln Cst Shr Amt:	
Assess Unknown :					Pro Income Amt:	
Clnup Unknown :					Dt RLF Loan Signed:	
Assess Svocs :					Repayment Period:	
Clnup Svocs :					Interest Rate:	
Clnup Unkn Media :					RLF Subgrant Amt:	
Redev Cmpltn Date:					Cost Share Amt:	
Pro Code:	BP				Env Pro Income Amt:	
FCA Fy:					Dt RLF Sbrgrnt Signd:	
Flag EC in Place:					Clnup Actvy Funded:	
Flag EC Required:					Below Poverty:	1245
RFR Notation:					Below Poverty Pct:	31.62
Gpa Type ID:	1				Median Income:	6231
Clnup Doc:	N				Low Income:	2455
Awp Catalyst Yn:					Low Income Pct:	62.36
Flag Prop Not Enrld:						
Redev Fund Entity:						
Gpa Type Desc:		Phase I Environmental Assessment				
AA Actvy Funded:						
AA Source of Funding:						
Clnup Trmt Tech Info:						
EC Data Address:						
EC Addl Info:						
Env IC Data Address:						
Other Forms of Doc:						
IC Addl Info:						
Highlights:		Former Use: The Jefferson-Genesee Site 3 is part of an assemblage of many properties located at the intersection of Genesee and Jefferson Street along the Kensington Expressway, the primary gateway into the City of Buffalo. Said property consists of a manual car wash and a vacant warehouse as well as a former automotive repair and leather shop.				

Property Alias:
 Ctmnt Found:
 Ctmnt Cleanedup:
 Ctmnt Rec:

Media Affected:
 Unknown

224	1 of 1	SW	0.31 / 1,628.94	623.56 / -24	Jefferson-Genesee Site 27 805 Jefferson Ave Buffalo NY 14204	FED BROWNFIELDS
Property ID:	72175			BF Property (Map):	72175	
Lat Measure:	42.89584			Latitude (Map):	42.89584	
Long Measure:	-78.85633			Longitude (Map):	-78.85633	
Property Name:	Jefferson-Genesee Site 27					
Address:	805 Jefferson Ave					

Map Key	Number of Records	Direction	Distance (mi/ft)	Elev/Diff (ft)	Site	DB
City:		Buffalo				
State Code:		NY				
Zip Code:		14204				
Primary Name (Map):		JEFFERSON-GENESEE SITE 27				
Location Address (Map):		805 JEFFERSON AVE				
City Name (Map):		BUFFALO				
County Name (Map):		NIAGARA				
State Code (Map):		NY				
Postal Code (Map):		14204				

Brownfields Details

Registry I:	110038761177	EPA ID:	
EPA Region:	02	BF RLF Gra:	
Cat No:	04120103	BF RLF Pil:	
RCRA Handl:		BF Assess :	Y
RCRA Curre:		BF Cleanup:	
RCRA Remed:		BF Tba Ind:	
RCRA Const:		BF 128a In:	
RCRA El He:		BF IC Code:	N
RCRA El Gm:		BF IC Gc I:	U
RCRA Rem 1:		BF IC Ep I:	U
RCRA Ec Gw:		BF IC ID I:	U
RCRA Ec Ng:		BF IC Pr I:	U
RCRA IC Ep:		FF Brac In:	
RCRA IC Gc:		BF RLF Ind:	
RCRA IC ID:		BF Assess1:	
RCRA IC Pr:		BF Multipu:	
FF RCRA In:		BF Awp Ind:	
RCRA Trans:		BF Showcas:	
RCRA Tra 1:		BF 128a P :	
RCRA Ec Co:		LUST Relea:	
RCRA IC Co:		LUST Award:	
RCRA Gpra :		LUST State:	
RCRA Rem 2:		Congressio:	NY-26
RCRA Dru 1:		FD Agency :	
SF Site ID:		FD Listing:	
SF Ec Ind:		FD Non NPL:	
SF El Gm C:		FD RCRA Ha:	
SF El He C:		FD RCRA Ca:	
SF IC Ind:		FD SF NPL :	
SF NPL Cod:		FD FF Ind:	
SF NPL C 1:		FD Ej Code:	
SF Admin F:		FD Brac In:	
FF And Sit:		FD Federal:	
FF SF Ind:		FD Hrs Sco:	
Map Symbol:	B	FD Ongoing:	
Data Refre:	29-Jul-2022	FD NPL Sta:	
GIS Refres:		FD Non N 1:	
New Site:		FD RCRA Gw:	
Repow Ref :	https://cimc.epa.gov/ords/cimc/f?p=CIMC:REPOWER:::::P33_REF:25428	FD RCRA He:	
EPAOSC Sit:		FD GMS Sur:	
EPAOSC Res:		FD Hes Sur:	
EPAOSC R 1:		FD SF Site:	
EPAOSC Sta:		FD Brac Ro:	
EPAOSC Inc:		Stimulus S:	
Desc :		Stimulus B:	
Ind Name:			
Cat Name:	Buffalo-Eighteenmile		
Sub Name:	Buffalo-Eighteenmile		
Primary Name:	JEFFERSON-GENESEE SITE 27		
RCRA Drupa:			
Url:	https://obipublic11.epa.gov/analytics/saw.dll?PortalPages&Action=Navigate&col1=ACRES_GRANT_EXPORT.PROPERTY_ID&val1=%2272175.0%22&PortalPath=/shared/CIMC/_portal/CIMC&Page=Profile+Page		
Census Url:	https://ejsscreen.epa.gov/mapper/demogreportpdf.aspx?report=census2010sf1&coords=-78.85633%2C42.89584&featype=point&radius=1.0		
ACS Url:	https://ejsscreen.epa.gov/mapper/demogreportpdf.aspx?report=acs2017&coords=-78.85633%2C42.		

Map Key	Number of Records	Direction	Distance (mi/ft)	Elev/Diff (ft)	Site	DB
---------	-------------------	-----------	------------------	----------------	------	----

89584&featype=point&radius=1.0

SF Site Na:		UST Status:
SF Non Npl:		UST Substa:
SF Non N 1:		UST Landus:
SF Non N 3:		UST SPA Wa:
ERR Lat Lo:		UST SPA Fa:
REPOW BF:	SG	UST WHPA W:
REPOW SF:		UST WHPA F:
REPOW RCRA:		UST Open:
REPOW Ref1:	25428	UST Closed:
RCRA Han 1:		LUST ID:
RCRA Rau I:		Saa Site:
BF Propert:	72175-	
REPOW Re 1:	RE-Powering Site Profile	
BF Prope 1:	Jefferson-Genesee Site 27	
SF Non N 2:		

Cleanups In My Community (CIMC)

Grant ID:	37245916	ASMT Cntrl Sub :	
Grant Type:	Assessment	Cleanup Cntrl Sub :	
EPA Region:	02	ASMT Asbestos :	
Ownership Entity:		Cleanup Asbestos :	
Latitude Measure:	42.89584	ASMT PcbS :	
Longitude Measure:	-78.85633	Cleanup PcbS :	
Flag Cleanup Reqcd:	U	ASMT VocS :	
Flag IC Required:	N	Cleanup VocS :	
Stcntrbg:		ASMT Lead :	
Property Size:	.21	Cleanup Lead :	
Flag IC in Place:		ASMT Oth Metal :	
IC in Place Date:		Cleanup Oth Metal :	
Prop Cntrl :		ASMT Pahs :	
Gov Cntrl :		Cleanup Pahs :	
Permit Tools :		ASMT Oth Cont:	
Info DevICes :		Cleanup Oth Cont:	
Prop Fnding Type Cd:		ASMT Air :	
Ownshp Changed :		Cleanup Air :	
Sflp Factor :		ASMT Drk Wat:	
Source Mapscale No:		Cleanup Drk Wat:	
Past Cml Acres:		ASMT Grd Water:	
Future Cml Acres:		Cleanup Grd Water:	
Past Grnspc Acres:		ASMT Sediments :	
Future Grnspc Acres:		Cleanup Sediments :	
Past Acres:		ASMT Soil :	
Future Acres:		Cleanup Soil :	
Past Res Acres:		ASMT Srf Water :	
Future Res Acres:		Cleanup Srf Water :	
St Enrollment Dt:		Other Media :	
St Enrollment ID:		Unknown Media :	Y
St NFA Dt:		Ready For Reuse :	N
Assess Petrol Prod :		Assess Amount:	128
Cleanup Petrol Prod :		Assess Fnd Ent Nm:	
Assess Start Dt:	05/01/2007	Photo Available :	
Assess Cmpltn Dt:	09/13/2007	Video Available :	
Cleanup Start Dt:		Cleanup Acres:	
Cleanup Cmpltn Dt:		Cleanup Amount:	
Redev Start Dt:		Redev Acres:	
Redev Cleanup Jobs:		Redev Amount:	
Grant Recipient Nm:	Niagara County		
PropertyNm:	Jefferson-Genesee Site 27		
Address:	805 Jefferson Ave		
City:	Buffalo		
State Code:	NY		
Zip Code:	14204		
Local Parcel No:	111.26-1-42.1		
Current Owner:	TLC Properties Inc.		

Map Key	Number of Records	Direction	Distance (mi/ft)	Elev/Diff (ft)	Site	DB
---------	-------------------	-----------	------------------	----------------	------	----

IC Data Address:

Horizontal Collection Method:

Reference Point:

Horizontal Reference Datum:

Other Description:

Other Desc Cleaned Up:

Assess Type:

Phase I Environmental Assessment

Assess Fund Entity:

US EPA - Brownfields Assessment Cooperative Agreement

Cleanup Funding EntityNm:

Cleanup Fund Entity:

Redev Funding Entity Nm:

Desc Hist:

The Jefferson-Genesee Site 27 is part of an assemblage of many properties located at the intersection of Genesee and Jefferson Street along the Kensington Expressway, the primary gateway into the City of Buffalo. Said property is vacant industrial and consists former automotive repair/gas station.

Accmplisht Cnt Flag: N

Coop Agreement No: 99290801

Past Mltistry Acres:

Ftr Multistory Acres:

Assess Cadmium :

Clnup Cadmium :

Assess Chromium :

Clnup Chromium :

Assess Copper :

Clnup Copper :

Assess Iron :

Clnup Iron :

Assess Nickel :

Clnup Nickel :

Assess Selenium :

Clnup Selenium :

Assess Mercury :

Clnup Mercury :

Assess ArsenIC :

Clnup ArsenIC :

Assess Bldg Mats :

Clnup Bldg Mats :

Assess oorair :

Clnup oorair :

Assess None :

Clnup None :

Assess Pesticides :

Clnup Pesticides :

Assess Unknown :

Clnup Unknown :

Assess Svocs :

Clnup Svocs :

Clnup Unkn Media :

Redev Cmpltn Date:

Pro Code: BP

FCA Fy:

Flag EC in Place:

Flag EC Required:

RFR Notation:

Gpa Type ID: 1

Clnup Doc: N

Awp Catalyst Yn:

Flag Prop Not Enrld:

Redev Fund Entity:

Gpa Type Desc:

Phase I Environmental Assessment

AA Actvy Funded:

AA Source of Funding:

Clnup Trmt Tech Info:

EC Data Address:

EC Addl Info:

Env IC Data Address:

Other Forms of Doc:

IC Addl Info:

Highlights:

Former Use: The Jefferson-Genesee Site 27 is part of an assemblage of many properties located at the

Vacant Housing: 740

Vacant Housing Pct: 30.89

Total Unemployed: 338

Unemployed Pct: 8.8

Radius: .5

Actvy Funded:

Redev Lvrgd Srcs:

AA Amt Funding:

Flag Clnup Trmt Tech:

Excavation Disposal:

Extrctn of Cntmnts:

Removal of Mats:

Rdctn of Cntmnts:

Clnup of Structures:

Env EC Required:

Flag EC Cover Tech:

Flag EC Security:

Flag EC Immbiztn:

Flag EC Eng Barriers:

Flag EC Other:

Env IC in Place:

Env EC in Place:

Env Clnup Jobs:

Sect 128 A State Trbl:

Multipurpose:

Clnup Cst Shr Amt:

RLF Loan Amount:

RLF Ln Cst Shr Amt:

Pro Income Amt:

Dt RLF Loan Signed:

Repayment Period:

Interest Rate:

RLF Subgrant Amt:

Cost Share Amt:

Env Pro Income Amt:

Dt RLF Sbgrnt Signd:

Clnup Actvy Funded:

Below Poverty: 1202

Below Poverty Pct: 31.29

Median Income: 8602

Low Income: 2373

Low Income Pct: 61.76

Map Key	Number of Records	Direction	Distance (mi/ft)	Elev/Diff (ft)	Site	DB
---------	-------------------	-----------	------------------	----------------	------	----

intersection of Genesee and Jefferson Street along the Kensington Expressway, the primary gateway into the City of Buffalo. Said property is vacant industrial and consists former automotive repair/gas station.

Property Alias:
 Ctmnt Found:
 Ctmnt Cleanedup:
 Ctmnt Rec:

Media Affected:

Unknown

225	1 of 1	SW	0.31 / 1,642.46	626.49 / -21	Jefferson-Genesee Site 29 8 Galveston Street Buffalo NY 14204	FED BROWNFIELDS
---------------------	--------	----	--------------------	-----------------	---	--------------------

Property ID:	72177	BF Property (Map):	72177
Lat Measure:	42.89584	Latitude (Map):	42.89584
Long Measure:	-78.85633	Longitude (Map):	-78.85633
Property Name:	Jefferson-Genesee Site 29		
Address:	8 Galveston Street		
City:	Buffalo		
State Code:	NY		
Zip Code:	14204		
Primary Name (Map):	JEFFERSON-GENESEE SITE 29		
Location Address (Map):	8 GALVESTON STREET		
City Name (Map):	BUFFALO		
County Name (Map):	NIAGARA		
State Code (Map):	NY		
Postal Code (Map):	14204		

Brownfields Details

Registry I:	110038761195	EPA ID:	
EPA Region:	02	BF RLF Gra:	
Cat No:	04120103	BF RLF Pil:	
RCRA Handl:		BF Assess :	Y
RCRA Curre:		BF Cleanup:	
RCRA Remed:		BF Tba Ind:	
RCRA Const:		BF 128a In:	
RCRA El He:		BF IC Code:	N
RCRA El Gm:		BF IC Gc I:	U
RCRA Rem 1:		BF IC Ep I:	U
RCRA Ec Gw:		BF IC ID I:	U
RCRA Ec Ng:		BF IC Pr I:	U
RCRA IC Ep:		FF Brac In:	
RCRA IC Gc:		BF RLF Ind:	
RCRA IC ID:		BF Assess1:	
RCRA IC Pr:		BF Multipu:	
FF RCRA In:		BF Awp Ind:	
RCRA Trans:		BF Showcas:	
RCRA Tra 1:		BF 128a P :	
RCRA Ec Co:		LUST Relea:	
RCRA IC Co:		LUST Award:	
RCRA Gpra :		LUST State:	
RCRA Rem 2:		Congressio:	NY-26
RCRA Dru 1:		FD Agency :	
SF Site ID:		FD Listing:	
SF Ec Ind:		FD Non NPL:	
SF El Gm C:		FD RCRA Ha:	
SF El He C:		FD RCRA Ca:	
SF IC Ind:		FD SF NPL :	
SF NPL Cod:		FD FF Ind:	
SF NPL C 1:		FD Ej Code:	
SF Admin F:		FD Brac In:	
FF And Sit:		FD Federal:	
FF SF Ind:		FD Hrs Sco:	

Map Key	Number of Records	Direction	Distance (mi/ft)	Elev/Diff (ft)	Site	DB
Map Symbol:	B				FD Ongoing:	
Data Refre:	29-Jul-2022				FD NPL Sta:	
GIS Refres:					FD Non N 1:	
New Site:					FD RCRA Gw:	
Repow Ref :	https://cimc.epa.gov/ords/cimc/f?p=CIMC:REPOWER::::P33_REF:30112				FD RCRA He:	
EPAOSC Sit:					FD GMS Sur:	
EPAOSC Res:					FD Hes Sur:	
EPAOSC R 1:					FD SF Site:	
EPAOSC Sta:					FD Brac Ro:	
EPAOSC Inc:					Stimulus S:	
Desc :					Stimulus B:	
Ind Name:						
Cat Name:		Buffalo-Eighteenmile				
Sub Name:		Buffalo-Eighteenmile				
Primary Name:		JEFFERSON-GENESEE SITE 29				
RCRA Drupa:						
Url:					https://obipublic11.epa.gov/analytics/saw.dll?PortalPages&Action=Navigate&col1=ACRES_GRANT_EXPORT.PROPERTY_ID&val1=%2272177.0%22&PortalPath=/shared/CIMC/_portal/CIMC&Page=Profile+Page	
Census Url:					https://ejsscreen.epa.gov/mapper/demogreportpdf.aspx?report=census2010sf1&coords=-78.85633%2C42.89584&featype=point&radius=1.0	
ACS Url:					https://ejsscreen.epa.gov/mapper/demogreportpdf.aspx?report=acs2017&coords=-78.85633%2C42.89584&featype=point&radius=1.0	
SF Site Na:					UST Status:	
SF Non Npl:					UST Substa:	
SF Non N 1:					UST Landus:	
SF Non N 3:					UST SPA Wa:	
ERR Lat Lo:					UST SPA Fa:	
REPOW BF:	SG				UST WHPA W:	
REPOW SF:					UST WHPA F:	
REPOW RCRA:					UST Open:	
REPOW Ref1:	30112				UST Closed:	
RCRA Han 1:					LUST ID:	
RCRA Rau I:					Saa Site:	
BF Propert:		72177-				
REPOW Re 1:		RE-Powering Site Profile				
BF Propre 1:		Jefferson-Genesee Site 29				
SF Non N 2:						

Cleanups In My Community (CIMC)

Grant ID:	37245916	ASMT Cntrl Sub :	
Grant Type:	Assessment	Cleanup Cntrl Sub :	
EPA Region:	02	ASMT Asbestos :	
Ownership Entity:		Cleanup Asbestos :	
Latitude Measure:	42.89584	ASMT PcbS :	
Longitude Measure:	-78.85633	Cleanup PcbS :	
Flag Cleanup Reqd:	U	ASMT Vocs :	
Flag IC Required:	N	Cleanup Vocs :	
Stcntrbg:		ASMT Lead :	
Property Size:	.09	Cleanup Lead :	
Flag IC in Place:		ASMT Oth Metal :	
IC in Place Date:		Cleanup Oth Metal :	
Prop Cntrl :		ASMT Pahs :	
Gov Cntrl :		Cleanup Pahs :	
Permit Tools :		ASMT Oth Cont:	
Info DevICes :		Cleanup Oth Cont:	
Prop Fnding Type Cd:		ASMT Air :	
Ownshp Changed :		Cleanup Air :	
Sflp Factor :		ASMT Drk Wat:	
Source Mapscale No:		Cleanup Drk Wat:	
Past Cml Acres:		ASMT Grd Water:	
Future Cml Acres:		Cleanup Grd Water:	
Past Grnspc Acres:		ASMT Sediments :	
Future Grnspc Acres:		Cleanup Sediments :	
Past Acres:		ASMT Soil :	

Map Key	Number of Records	Direction	Distance (mi/ft)	Elev/Diff (ft)	Site	DB
Future Acres:					Cleanup Soil :	
Past Res Acres:					ASMT Srf Water :	
Future Res Acres:					Cleanup Srf Water :	
St Enrollment Dt:					Other Media :	
St Enrollment ID:					Unknown Media :	Y
St NFA Dt:					Ready For Reuse :	N
Assess Petrol Prod :					Assess Amount:	128
Cleanup Petrol Prod :					Assess Fnd Ent Nm:	
Assess Start Dt:	05/01/2007				Photo Available :	
Assess Cmpltn Dt:	09/13/2007				Video Available :	
Cleanup Start Dt:					Cleanup Acres:	
Cleanup Cmpltn Dt:					Cleanup Amount:	
Redev Start Dt:					Redev Acres:	
Redev Cleanup Jobs:					Redev Amount:	
Grant Recipient Nm:		Niagara County				
PropertyNm:		Jefferson-Genesee Site 29				
Address:		8 Galveston Street				
City:		Buffalo				
State Code:		NY				
Zip Code:		14204				
Local Parcel No:		111.26-1-43				
Current Owner:		City of Buffalo				
IC Data Address:						
Horizontal Collection Method:						
Reference Point:						
Horizontal Reference Datum:						
Other Description:						
Other Desc Cleaned Up:						
Assess Type:		Phase I Environmental Assessment				
Assess Fund Entity:		US EPA - Brownfields Assessment Cooperative Agreement				
Cleanup Funding EntityNm:						
Cleanup Fund Entity:						
Redev Funding Entity Nm:						
Desc Hist:		The Jefferson-Genesee Site 29 is part of an assemblage of many properties located at the intersection of Genesee and Jefferson Street along the Kensington Expressway, the primary gateway into the City of Buffalo. Said property is vacant residential land and historical evidence of USTs.				
Accmplisht Cnt Flag:	N				Vacant Housing:	761
Coop Agreement No:	99290801				Vacant Housing Pct:	31.36
Past Mltistry Acres:					Total Unemployed:	340
Ftr Multistory Acres:					Unemployed Pct:	8.76
Assess Cadmium :					Radius:	.5
Clnup Cadmium :					Actvy Funded:	
Assess Chromium :					Redev Lvrgd Srcs:	
Clnup Chromium :					AA Amt Funding:	
Assess Copper :					Flag Clnup Trmt Tech:	
Clnup Copper :					Excavation Disposal:	
Assess Iron :					Extrctn of Cntmnts:	
Clnup Iron :					Removal of Mats:	
Assess Nickel :					Rdctn of Cntmnts:	
Clnup Nickel :					Clnup of Structures:	
Assess Selenium :					Env EC Required:	
Clnup Selenium :					Flag EC Cover Tech:	
Assess Mercury :					Flag EC Security:	
Clnup Mercury :					Flag EC Immblyztn:	
Assess ArsenIC :					Flag EC Eng Barriers:	
Clnup ArsenIC :					Flag EC Other:	
Assess Bldg Mats :					Env IC in Place:	
Clnup Bldg Mats :					Env EC in Place:	
Assess oorair :					Env Clnup Jobs:	
Clnup oorair :					Sect 128 A State Trbl:	
Assess None :					Multipurpose:	
Clnup None :					Clnup Cst Shr Amt:	
Assess Pesticides :					RLF Loan Amount:	
Clnup Pesticides :					RLF Ln Cst Shr Amt:	
Assess Unknown :					Pro Income Amt:	
Clnup Unknown :					Dt RLF Loan Signed:	
Assess Svocs :					Repayment Period:	
Clnup Svocs :					Interest Rate:	

Map Key	Number of Records	Direction	Distance (mi/ft)	Elev/Diff (ft)	Site	DB
---------	-------------------	-----------	------------------	----------------	------	----

Clnup Unkn Media :					RLF Subgrant Amt:	
Redev Cmpltn Date:					Cost Share Amt:	
Pro Code:	BP				Env Pro Income Amt:	
FCA Fy:					Dt RLF Sbgmnt Signd:	
Flag EC in Place:					Clnup Actvy Funded:	
Flag EC Required:					Below Poverty:	1228
RFR Notation:					Below Poverty Pct:	31.63
Gpa Type ID:	1				Median Income:	7952
Clnup Doc:	N				Low Income:	2405
Awp Catalyst Yn:					Low Income Pct:	61.95
Flag Prop Not Enrld:						
Redev Fund Entity:						
Gpa Type Desc:		Phase I Environmental Assessment				
AA Actvy Funded:						
AA Source of Funding:						
Clnup Trmt Tech Info:						
EC Data Address:						
EC Addl Info:						
Env IC Data Address:						
Other Forms of Doc:						
IC Addl Info:						
Highlights:		Former Use: The Jefferson-Genesee Site 29 is part of an assemblage of many properties located at the intersection of Genesee and Jefferson Street along the Kensington Expressway, the primary gateway into the City of Buffalo. Said property is vacant residential land and historical evidence of USTs.				
Property Alias:						
Ctmnt Found:						
Ctmnt Cleanedup:						
Ctmnt Rec:						
Media Affected:						
	Unknown					

226	1 of 2	WSW	0.31 / 1,643.07	639.59 / -8	1200 Jefferson Avenue Site 1200 Jefferson Avenue Buffalo NY 14203	BROWNFIELDS
---------------------	--------	-----	-----------------	-------------	---	-------------

Site Code:	584655	Site Code (Web):	C915346
HW Code:	C915346	Site Class (Web):	A
Site Class:	A	Address 1 (Web):	1200 Jefferson Avenue
Site Address:	1200 Jefferson Avenue	Address 2 (Web):	
City:	Buffalo	Locality (Web):	Buffalo
ZIP:	14203	ZIP Code (Web):	14203
County:	Erie	County (Web):	Erie
SWIS:	1502	X Coord (Web):	-78.85444444
Region:	9	Y Coord (Web):	42.90777778
Town:	Buffalo (c)	Latitude (Web):	
Acres:	0.930	Longitude (Web):	
Record Added:	2019-03-27 13:03:00	Program:	BCP
Record Update:	2021-12-21 10:07:00	Address1 (GIS):	1200 Jefferson Avenue
Updated by:	AECAPRIO	Address2 (GIS):	
Latitude:	42.90777778	Locality (GIS):	Buffalo
Longitude:	-78.85444444	Zipcode (GIS):	14203
Program Desc:	BCP	County (GIS):	Erie
Site code (GIS):	C915346	Program (GIS):	BCP
Site Class (GIS):	A		
Data Source:			
Site Name:	1200 Jefferson Avenue Site		
Site Name (Web):	1200 Jefferson Avenue Site		
Site name (GIS):	1200 Jefferson Avenue Site		
Site Class Desc (Web):	Active: The classification assigned to a non-registry site in any remedial program where work is underway and not yet complete (i. e., Brownfield Cleanup Program, Environmental Restoration Program, Voluntary Cleanup Program and RCRA Corrective action Program sites). This may be used for Manufactured Gas Plant sites or those being remediated under an EPA Cooperative Agreement.		
Site Class Desc:			
Assess DOH:	Information submitted with the BCP application regarding the conditions at the site are currently under review and will be revised as additional information becomes available.		
Description:			

Location: The 1200 Jefferson Avenue site is a 0.93-acre site located in a highly developed mixed-use residential and commercial area at 122 Jefferson Avenue in the City of Buffalo, Erie County. The site is bordered by Eaton Street to the north, occupied and vacant residential properties to the west, Northampton Street to the south and Jefferson Avenue to the east. Site Features: The site currently consists of an existing building, asphalt-gravel parking along the southwestern boundary and a vacant grassy area in the northern portion. Foundation walls are present in the northern vacant portion of the site, suggesting former buildings in this area. Current Zoning and Land Use: The current zoning for the site is N-3E and N-3R which are defined as Neighborhood Center: mixed-use commercial areas at a neighborhood scale and General Residential: residential areas with a mix of housing types and existing commercial uses, typically located on corner lots. The current use of the existing commercial building includes maintenance warehouse space, religious, transportation service and repair; and, vacant commercial storefronts/office space. Past Use of the Site: Based on the historic records, the site was utilized for various commercial operations starting in the late 1890s. Individual buildings on the site from at least 1893 through at least 1926 housed operations such as paint shops, sheet metal works, furniture repair, a blacksmith, a coal, wood and hay company, and other commercial operations. The original portion of the existing building was built in 1926 with subsequent additions. The existing building was used for laundry/dry cleaning operations from approximately 1935 until 2010, as well as multiple automotive service operations, including repair, manufacturing/fabrication, and painting from at least 1926 through at least 1950. Multiple underground storage tanks (USTs) have been identified on-site. The historic use of the site as a laundry/dry cleaning and automotive repair facility has impacted the site with VOCs and metals contamination. Site Geology and Hydrogeology: Previous investigations have identified fill material on site ranging in depth from 0-10 feet below ground surface. Regional groundwater appears to flow north towards Scajaquada Creek, located approximately 1.10-miles from the site. Local groundwater flow, however, may be influenced by subsurface features, such as foundations and utilities, and localized fill conditions.

Assessment:

Based on information provided in the BCP Application, the on-site soil and groundwater has been contaminated with petroleum products and/or tetrachloroethene related past operations at the site. The full nature and extent of the contamination will be determined as part of the BCP Remedial Investigation.

Owner Information

Sub Type:	P03	Owner Street:	617 Main Street, Suite 200
Own Op:	01	Owner Street 2:	
Owner Name:	Nicholas Sinatra	Owner City:	Buffalo
Owner Company:	1200 Jefferson Properties, LLC	Owner State:	NY
Country:	United States of America	Owner ZIP:	14203

Sub Type:	P02	Owner Street:	617 Main Street, Suite 200
Own Op:	06	Owner Street 2:	
Owner Name:	Nicholas Sinatra	Owner City:	Buffalo
Owner Company:	1200 Jefferson Properties, LLC	Owner State:	NY
Country:	United States of America	Owner ZIP:	14203

Sub Type:	P02	Owner Street:	617 Main Street
Own Op:	06	Owner Street 2:	Suite 300
Owner Name:	MAtt Connors	Owner City:	Buffalo
Owner Company:	Sinatra & Company	Owner State:	NY
Country:	United States of America	Owner ZIP:	14203

Sub Type:	NNN	Owner Street:	1 Lafayette Square
Own Op:	19	Owner Street 2:	
Owner Name:		Owner City:	Buffalo
Owner Company:	Buffalo & Erie County Public Library	Owner State:	NY
Country:	United States of America	Owner ZIP:	14203

HW Extra Information

Dump:	False	Disposal Start:	
Structure:	False	Disposal Terminate:	
Lagoon:	False	Latitude:	
Landfill:	False	Longitude:	
Pond:	False	Record Added:	2019-09-03 13:34:00
Dell:		Record Updated:	2019-09-03 13:35:00
Updated By:	BJMCPHER		

Environmental Remediation

Contaminants:
Operable Unit: 1

Map Key	Number of Records	Direction	Distance (mi/ft)	Elev/Diff (ft)	Site	DB
226	2 of 2	WSW	0.31 / 1,643.07	639.59 / -8	Former Pendrick Laundry Site 1200 Jefferson Avenue Buffalo NY 14203	SHWS

Site Code:	598992	Latitude:	42.907735000
Site Code (Web):	915346	Longitude:	-78.854414000
HW Code:	915346	Latitude (Web):	
SWIS:	1502	Longitude (Web):	
Site Class:	N	X Coord (Web):	-78.854414
Site Class (Web):	N	Y Coord (Web):	42.907735
Program:	HW	Record Added:	2019-12-05 15:18:00
Acres:	0.406	Record Update:	2020-07-14 10:33:00
Town:	Buffalo (c)	Updated by:	AECAPRIO
County:	Erie	Address1 (GIS):	1200 Jefferson Avenue
Region:	9	Address2 (GIS):	
County (Web):	Erie	Locality (GIS):	Buffalo
Site code (GIS):	915346	Zipcode (GIS):	14203
Site name (GIS):	Former Pendrick Laundry Site	County (GIS):	Erie
Program (GIS):	HW	Site Class (GIS):	N
Site Class Desc (Web):	No Further Action at this Time: Sites are given a classification of "N" when:		

- the investigation and evaluation of a Class P site results in a determination that contamination at the site does not warrant placing the site on the Registry or it is being addressed under a brownfield program;
 - a site was in a brownfield program (BCP, ERP or VCP) or other non-Registry program, remediation was not completed, and the site did not otherwise qualify for listing on the Registry. As an example, this occurs when a volunteer begins a brownfield project and then for economic or other reasons, determines they cannot complete the work and the brownfield project is terminated. If the contamination at the brownfield site qualifies it for placement on the Registry, the Department acts to do so. If the site re-enters a brownfield program, it can be reclassified to Class A (active) to indicate that work has recommenced;
 - a site was identified simply as the location(s) where a drum(s) or other discrete waste was at one time present and subsequently removed by DEC or others and, based on the resulting conditions, no need for additional work was apparent; or
 - an application to the BCP, ERP or VCP was submitted, and was then withdrawn or terminated before any actions were taken to investigate or remediate the site.
- Site Class Desc:**
Assess DOH: As information for this site becomes available, it will be reviewed by the NYSDOH to determine if site contamination presents public health exposure concerns.

Data Source:
Assessment:

Information submitted with the June 2019 BCP application for 1200 Jefferson Avenue Site (#C915346) indicate that soil and groundwater on the 1200 Jefferson Avenue parcel are impacted with petroleum products and tetrachloroethene (and its breakdown products). A second BCP application was received in March 2020. Delineation of the nature and extent of contamination at the site will resume under the BCP, #C915346.

Description:

Location: The Former Pendrick Laundry Site is a 0.406-acre site located in an urban area of the City of Buffalo. The site is bound by vacant properties and Eaton Street to the north, Jefferson Avenue to the east, Northampton Street to the south, and residential properties to the west. Site Features: The site currently consists a building, with asphalt-gravel parking surrounding the building on the south and west sides. Current Zoning and Land Use: The site has most recently been used for maintenance warehouse space, religious, transportation service and repair, and vacant commercial storefronts/office space. The site is zoned by the Buffalo Green Code (January 2017) as N-3E (mixed-use commercial) and N-3R (residential with existing commercial). The surrounding properties are a mix of commercial and residential uses, with residential areas immediately adjacent to the site. Past Use of the Site: The site has included numerous commercial operations from the late 1890s until the mid 2010s. The original portion of the existing building was built in 1926 and involved operations such as laundry/dry cleaning, from at least 1935 through at least 2010, and automotive service operations (repair, manufacturing/fabrication, and painting) from at least 1926 through at least 1950. Multiple underground storage tanks (USTs) have been located on-site. In 1993 during the removal of two USTs contaminated soil was encountered and removed under Spill 9305238. During this time spill records also indicate that an 8,000 gallon #6 fuel-oil UST was abandoned below the building by filling with concrete. A complete BCP application was submitted for the 1200 Jefferson Avenue Site (#C915346) site was submitted in June 2019. The application indicated that soil and groundwater are impacted with petroleum and tetrachloroethene contamination. The BCP application was withdrawn on November 7, 2019, and the DEC subsequently created this site to investigate the contamination identified in the BCP application. A new BCP application was submitted in March 2020 to investigate the impacts at the site. An agreement was signed in June 2020 and the full investigation of contamination at the site will be completed in the Brownfield Cleanup Program as site number C915346. Site Geology and Hydrogeology: Previous investigations have identified fill material on-site ranging in depth from 0-10 feet below ground surface (fbgs). Underlying soil is typically a red-brown to tan sandy clay. Regional groundwater appears to flow north towards Scajaquada Creek located approximately 1.10 miles from the site. Local groundwater flow, however, may be influenced by subsurface features, such as foundations and utilities, and localized fill conditions.

Map Key	Number of Records	Direction	Distance (mi/ft)	Elev/Diff (ft)	Site	DB
---------	-------------------	-----------	------------------	----------------	------	----

Owner Information

Sub Type:	01	Owner Street:	617 Main Street
Own Op:	01	Owner Street 2:	Suite 200
Owner Name:	Nicholas Sinatra	Owner City:	Buffalo
Owner Company:	1200 Jefferson Properties, LLC	Owner State:	NY
Country:	United States of America	Owner Zip:	14203

Environmental Remediation

Contaminants: petroleum products, tetrachloroethane
Operable Unit: 1

227	1 of 1	SW	0.31 / 1,652.56	625.84 / -22	Jefferson-Genesee Site 28 6 Galveston Street Buffalo NY 14204
---------------------	--------	-----------	----------------------------	-------------------------	--

**FED
BROWNFIELDS**

Property ID:	72176	BF Property (Map):	72176
Lat Measure:	42.89584	Latitude (Map):	42.89584
Long Measure:	-78.85633	Longitude (Map):	-78.85633
Property Name:	Jefferson-Genesee Site 28		
Address:	6 Galveston Street		
City:	Buffalo		
State Code:	NY		
Zip Code:	14204		
Primary Name (Map):	JEFFERSON-GENESEE SITE 28		
Location Address (Map):	6 GALVESTON STREET		
City Name (Map):	BUFFALO		
County Name (Map):	NIAGARA		
State Code (Map):	NY		
Postal Code (Map):	14204		

Brownfields Details

Registry I:	110038761186	EPA ID:	
EPA Region:	02	BF RLF Gra:	
Cat No:	04120103	BF RLF Pil:	
RCRA Handl:		BF Assess :	Y
RCRA Curre:		BF Cleanup:	
RCRA Remed:		BF Tba Ind:	
RCRA Const:		BF 128a In:	
RCRA El He:		BF IC Code:	N
RCRA El Gm:		BF IC Gc I:	U
RCRA Rem 1:		BF IC Ep I:	U
RCRA Ec Gw:		BF IC ID I:	U
RCRA Ec Ng:		BF IC Pr I:	U
RCRA IC Ep:		FF Brac In:	
RCRA IC Gc:		BF RLF Ind:	
RCRA IC ID:		BF Assess1:	
RCRA IC Pr:		BF Multipu:	
FF RCRA In:		BF Awp Ind:	
RCRA Trans:		BF Showcas:	
RCRA Tra 1:		BF 128a P :	
RCRA Ec Co:		LUST Relea:	
RCRA IC Co:		LUST Award:	
RCRA Gpra :		LUST State:	
RCRA Rem 2:		Congressio:	NY-26
RCRA Dru 1:		FD Agency :	
SF Site ID:		FD Listing:	
SF Ec Ind:		FD Non NPL:	
SF El Gm C:		FD RCRA Ha:	
SF El He C:		FD RCRA Ca:	
SF IC Ind:		FD SF NPL :	
SF NPL Cod:		FD FF Ind:	

Map Key	Number of Records	Direction	Distance (mi/ft)	Elev/Diff (ft)	Site	DB
SF NPL C 1: SF Admin F: FF And Sit: FF SF Ind: Map Symbol: Data Refre: GIS Refres: New Site: Repow Ref :	B 29-Jul-2022				FD Ej Code: FD Brac In: FD Federal: FD Hrs Sco: FD Ongoing: FD NPL Sta: FD Non N 1: FD RCRA Gw: FD RCRA He:	
EPAOSC Sit: EPAOSC Res: EPAOSC R 1: EPAOSC Sta: EPAOSC Inc: Desc : Ind Name: Cat Name: Sub Name: Primary Name: RCRA Drupa: Url:			https://cimc.epa.gov/ords/cimc/f?p=CIMC:REPOWER::::P33_REF:23560		FD GMS Sur: FD Hes Sur: FD SF Site: FD Brac Ro: Stimulus S: Stimulus B:	
Census Url:			https://obipublic11.epa.gov/analytics/saw.dll?PortalPages&Action=Navigate&col1=ACRES_GRANT_EXPORT.PROPERTY_ID&val1=%2272176.0%22&PortalPath=/shared/CIMC/_portal/CIMC&Page=Profile+Page89584&featype=point&radius=1.0			
ACS Url:			https://ejsscreen.epa.gov/mapper/demogreportpdf.aspx?report=acs2017&coords=-78.85633%2C42.89584&featype=point&radius=1.0			
SF Site Na: SF Non Npl: SF Non N 1: SF Non N 3: ERR Lat Lo: REPOW BF: REPOW SF: REPOW RCRA: REPOW Ref1: RCRA Han 1: RCRA Rau I: BF Propert: REPOW Re 1:	SG 23560		72176-		UST Status: UST Substa: UST Landus: UST SPA Wa: UST SPA Fa: UST WHPA W: UST WHPA F: UST Open: UST Closed: LUST ID: Saa Site:	
BF Prope 1: SF Non N 2:			RE-Powering Site Profile Jefferson-Genesee Site 28			
<u>Cleanups In My Community (CIMC)</u>						
Grant ID: Grant Type: EPA Region: Ownership Entity: Latitude Measure: Longitude Measure: Flag Cleanup Reqd: Flag IC Required: Stcntrbg: Property Size: Flag IC in Place: IC in Place Date: Prop Cntrl : Gov Cntrl : Permit Tools : Info DevlCes : Prop Fnding Type Cd: Ownshp Changed : Sflp Factor : Source Mapscale No: Past Cml Acres:	37245916 Assessment 02 42.89584 -78.85633 U N .02				ASMT Cntrl Sub : Cleanup Cntrl Sub : ASMT Asbestos : Cleanup Asbestos : ASMT Pcb : Cleanup Pcb : ASMT Vocs : Cleanup Vocs : ASMT Lead : Cleanup Lead : ASMT Oth Metal : Cleanup Oth Metal : ASMT Pahs : Cleanup Pahs : ASMT Oth Cont: Cleanup Oth Cont: ASMT Air : Cleanup Air : ASMT Drk Wat: Cleanup Drk Wat: ASMT Grd Water:	

Map Key	Number of Records	Direction	Distance (mi/ft)	Elev/Diff (ft)	Site	DB
Future Cml Acres: Past Grnspc Acres: Future Grnspc Acres: Past Acres: Future Acres: Past Res Acres: Future Res Acres: St Enrollment Dt: St Enrollment ID: St NFA Dt: Assess Petrol Prod : Cleanup Petrol Prod : Assess Start Dt: 05/01/2007 Assess Cmpltn Dt: 09/13/2007 Cleanup Start Dt: Cleanup Cmpltn Dt: Redev Start Dt: Redev Cleanup Jobs: Grant Recipient Nm: PropertyNm: Address: City: State Code: Zip Code: Local Parcel No: Current Owner: IC Data Address: Horizontal Collection Method: Reference Point: Horizontal Reference Datum: Other Description: Other Desc Cleaned Up: Assess Type: Assess Fund Entity: Cleanup Funding EntityNm: Cleanup Fund Entity: Redev Funding Entity Nm: Desc Hist:		Niagara County			Cleanup Grd Water: ASMT Sediments : Cleanup Sediments : ASMT Soil : Cleanup Soil : ASMT Srf Water : Cleanup Srf Water : Other Media : Unknown Media : Y Ready For Reuse : N Assess Amount: 128 Assess Fnd Ent Nm: Photo Available : Video Available : Cleanup Acres: Cleanup Amount: Redev Acres: Redev Amount:	
						<p>The Jefferson-Genesee Site 28 is part of an assemblage of many properties located at the intersection of Genesee and Jefferson Street along the Kensington Expressway, the primary gateway into the City of Buffalo. Said property is vacant residential land and formerly an automotive repair shop with a history of USTs.</p>
Accmplisht Cnt Flag: N Coop Agreement No: 99290801 Past Mltistry Acres: Ftr Multistory Acres: Assess Cadmium : Clnup Cadmium : Assess Chromium : Clnup Chromium : Assess Copper : Clnup Copper : Assess Iron : Clnup Iron : Assess Nickel : Clnup Nickel : Assess Selenium : Clnup Selenium : Assess Mercury : Clnup Mercury : Assess ArsenIC : Clnup ArsenIC : Assess Bldg Mats : Clnup Bldg Mats : Assess oorair : Clnup oorair : Assess None : Clnup None : Assess Pesticides : Clnup Pesticides :					Vacant Housing: 744 Vacant Housing Pct: 31.14 Total Unemployed: 335 Unemployed Pct: 8.72 Radius: .5 Actvy Funded: Redev Lvrgd Srcs: AA Amt Funding: Flag Clnup Trmt Tech: Excavation Disposal: Extrctn of Cntmnts: Removal of Mats: Rdctn of Cntmnts: Clnup of Structures: Env EC Required: Flag EC Cover Tech: Flag EC Security: Flag EC Immblyzn: Flag EC Eng Barriers: Flag EC Other: Env IC in Place: Env EC in Place: Env Clnup Jobs: Sect 128 A State Trbl: Multipurpose: Clnup Cst Shr Amt: RLF Loan Amount: RLF Ln Cst Shr Amt:	

Map Key	Number of Records	Direction	Distance (mi/ft)	Elev/Diff (ft)	Site	DB
---------	-------------------	-----------	------------------	----------------	------	----

Assess Unknown :					Pro Income Amt:	
Clnup Unknown :					Dt RLF Loan Signed:	
Assess Svocs :					Repayment Period:	
Clnup Svocs :					Interest Rate:	
Clnup Unkn Media :					RLF Subgrant Amt:	
Redev Cmpltn Date:					Cost Share Amt:	
Pro Code:	BP				Env Pro Income Amt:	
FCA Fy:					Dt RLF Sbrgrnt Signd:	
Flag EC in Place:					Clnup Actvy Funded:	
Flag EC Required:					Below Poverty:	1211
RFR Notation:					Below Poverty Pct:	31.54
Gpa Type ID:	1				Median Income:	8031
Clnup Doc:	N				Low Income:	2385
Awp Catalyst Yn:					Low Income Pct:	62.11
Flag Prop Not Enrld:						
Redev Fund Entity:						
Gpa Type Desc:		Phase I Environmental Assessment				
AA Actvy Funded:						
AA Source of Funding:						
Clnup Trmt Tech Info:						
EC Data Address:						
EC Addl Info:						
Env IC Data Address:						
Other Forms of Doc:						
IC Addl Info:						
Highlights:		Former Use: The Jefferson-Genesee Site 28 is part of an assemblage of many properties located at the intersection of Genesee and Jefferson Street along the Kensington Expressway, the primary gateway into the City of Buffalo. Said property is vacant residential land and formerly an automotive repair shop with a history of USTs.				

Property Alias:
 Ctmnt Found:
 Ctmnt Cleanedup:
 Ctmnt Rec:

Media Affected:

Unknown

228	1 of 1	ENE	0.33 / 1,735.67	639.23 / -8	BUFFALO FIRE HOUSE #33 WINSLOW AVENUE AT KEHR ST BUFFALO NY	LST
---------------------	--------	-----	--------------------	----------------	---	-----

Spill No:	9909931	REM Phase:	0
Site ID:	128508	UST Trust:	True
DER Facility ID:	110868	Spill Date:	1999-11-16 10:40:00
CID:	257	Rcvd Date:	1999-11-16 10:54:00
Program Type:	ER	CAC Date:	
SWIS Code:	1502	Insp Date:	1999-11-18 00:00:00
Contribute Factor:	Tank Failure	Close Date:	2000-09-20 00:00:00
Water Body:		Create Date:	1999-11-16 00:00:00
Class:	B3	Update Date:	2000-09-29 00:00:00
Meets Std:	True	DEC Region:	9
Penalty:	False	Lead DEC:	RMCROSSE
County:	Erie	After Hours:	False
Referred to:			
Reported by:	Other		
Source:	Commercial/Industrial		
Source File:	NYSDEC - Environmental Remediation Data Files - Spill Data		

Caller Remark:

"during tank removal caller found contaminated soil"

Dec Remark:

"Prior to Sept, 2004 data translation this spill Lead_DEC Field was RMC 11/16/99: SAC TELECON DAVE HUTTON, TYREE, THE TANK HAS BEEN REMOVED BUT IT DID HAVE HOLES IN IT, EXCAVATION HAS MANY UTILITIES ALONG WIHT CONTAMINATION, GASLINE THAT RAN THROUGH EXCAVATION REQUIRED REPAIR, MR. HUTTON BELIEVES THAT HE WILL ONLY BE ABLE TO REMOVE CONTAMINATION ALONG ONE SIDE OF THE EXCAVATION, INSPECTION WILL BE ARRANGED TOMORROW. 11/18/99: RMC SITE INSPECTION, MET LEWIS OF TYREE,

Map Key	Number of Records	Direction	Distance (mi/ft)	Elev/Diff (ft)	Site	DB
---------	-------------------	-----------	------------------	----------------	------	----

CONTAMINATION NOTED IN EXCAVATION, 15 TONS STAGED AT TRANSFER STATION, UNABLE TO DIG ANY FARTHER DUE TO NUMEROUS UTILITIES, RMC REQUESTED LOCATION SKETCH ALONG WITH EXCAVATION SAMPLE RESULTS, RESULTS WILL BE USED TO DETERMINE IF FURTHER WORK IS REQUIRED, DUE 12/30 11/30/99: RMC RECEIVED REPORT FROM TYREE, NEED STARS DIESEL FOR THE HOLE RMC TELECON TO BISHOP OF TYREE, LEFT MESSAGE FOR SAMPLE RESULTS, UPDATE 1/15/00 04/10/00: RMC TELECON TO BISHOP, LEFT MESSAGE REQUESTING DOCUMENTS, DUE 5/5/00 07/--/00: RMC RECEIVED WORD FORM TYREE THAT SAMPLES WERE NOT RUN, TO OBTAIN ADDITIONAL SAMPLE AS CLOSE TO EXCAVATION AS UTILITIES WILL ALLOW, DUE 8/30 09/20/00: RMC RECEIVED REPORT, BORING TAKEN AS CLOSE AS POSSIBLE TO ORIGINAL EXCAVATION, NO EXCEEDANCES, DISPOSAL DOCUMENTED FOR 15 TONS, NO FURTHER ACTION REQUIRED CLOSE OUT "

Material Information

OP Unit ID:	1084698	Med in Air:	False
OU:	01	Med GW:	False
Material ID:	298992	Med SW:	False
CAS No:		Med DW:	False
Material Family:	Petroleum	Med Sewer:	False
Quantity:	.00	Med Surf:	False
Units:	G	Med Subway:	False
Recovered:	.00	Med Utility:	False
Med Soil:	True	Oxygenate:	
Med Air:	False		
Material Code:	0008		
Material Name:	diesel		

Spiller Information

Spiller Name: DANIEL KOLKMANN
Spiller Company: CITY OF BUFFALO FD
Spiller Address: CITY HALL
Spiller City: BUFFALO
Spiller State: NY
Spiller Zip:
Spiller Country: 001
Contact Name:
Contact Phone:
Contact Ext:
Latitude:
Longitude:

229	1 of 1	SW	0.33 / 1,743.68	624.37 / -23	Jefferson-Genesee Site 2 615 Genesee Street Buffalo NY 14204
---------------------	--------	----	--------------------	-----------------	--

FED BROWNFIELDS

Property ID:	72162	BF Property (Map):	72162
Lat Measure:	42.89584	Latitude (Map):	42.89584
Long Measure:	-78.85633	Longitude (Map):	-78.85633
Property Name:	Jefferson-Genesee Site 2		
Address:	615 Genesee Street		
City:	Buffalo		
State Code:	NY		
Zip Code:	14204		
Primary Name (Map):	JEFFERSON-GENESEE SITE 2		
Location Address (Map):	615 GENESEE STREET		
City Name (Map):	BUFFALO		
County Name (Map):	NIAGARA		
State Code (Map):	NY		
Postal Code (Map):	14204		

Brownfields Details

Registry I:	110038761042	EPA ID:	
EPA Region:	02	BF RLF Gra:	
Cat No:	04120103	BF RLF Pil:	
RCRA Handl:		BF Assess :	Y

Map Key	Number of Records	Direction	Distance (mi/ft)	Elev/Diff (ft)	Site	DB
RCRA Curre:					BF Cleanup:	
RCRA Remed:					BF Tba Ind:	
RCRA Const:					BF 128a In:	
RCRA El He:					BF IC Code:	N
RCRA El Gm:					BF IC Gc I:	U
RCRA Rem 1:					BF IC Ep I:	U
RCRA Ec Gw:					BF IC ID I:	U
RCRA Ec Ng:					BF IC Pr I:	U
RCRA IC Ep:					FF Brac In:	
RCRA IC Gc:					BF RLF Ind:	
RCRA IC ID:					BF Assess1:	
RCRA IC Pr:					BF Multipu:	
FF RCRA In:					BF Awp Ind:	
RCRA Trans:					BF Showcas:	
RCRA Tra 1:					BF 128a P :	
RCRA Ec Co:					LUST Relea:	
RCRA IC Co:					LUST Award:	
RCRA Gpra :					LUST State:	
RCRA Rem 2:					Congressio:	NY-26
RCRA Dru 1:					FD Agency :	
SF Site ID:					FD Listing:	
SF Ec Ind:					FD Non NPL:	
SF El Gm C:					FD RCRA Ha:	
SF El He C:					FD RCRA Ca:	
SF IC Ind:					FD SF NPL :	
SF NPL Cod:					FD FF Ind:	
SF NPL C 1:					FD Ej Code:	
SF Admin F:					FD Brac In:	
FF And Sit:					FD Federal:	
FF SF Ind:					FD Hrs Sco:	
Map Symbol:	B				FD Ongoing:	
Data Refre:	29-Jul-2022				FD NPL Sta:	
GIS Refres:					FD Non N 1:	
New Site:					FD RCRA Gw:	
Repow Ref :			https://cimc.epa.gov/ords/cimc/f?p=CIMC:REPOWER:::::P33_REF:20097		FD RCRA He:	
EPAOSC Sit:					FD GMS Sur:	
EPAOSC Res:					FD Hes Sur:	
EPAOSC R 1:					FD SF Site:	
EPAOSC Sta:					FD Brac Ro:	
EPAOSC Inc:					Stimulus S:	
Desc :					Stimulus B:	
Ind Name:						
Cat Name:			Buffalo-Eighteenmile			
Sub Name:			Buffalo-Eighteenmile			
Primary Name:			JEFFERSON-GENESEE SITE 2			
RCRA Drupa:						
Url:			https://obipublic11.epa.gov/analytics/saw.dll?PortalPages&Action=Navigate&col1=ACRES_GRANT_EXPORT.PROPERTY_ID&val1=%2272162.0%22&PortalPath=/shared/CIMC/_portal/CIMC&Page=Profile+Page			
Census Url:			https://ejscreen.epa.gov/mapper/demogreportpdf.aspx?report=census2010sf1&coords=-78.85633%2C42.89584&featype=point&radius=1.0			
ACS Url:			https://ejscreen.epa.gov/mapper/demogreportpdf.aspx?report=acs2017&coords=-78.85633%2C42.89584&featype=point&radius=1.0			
SF Site Na:					UST Status:	
SF Non Npl:					UST Substa:	
SF Non N 1:					UST Landus:	
SF Non N 3:					UST SPA Wa:	
ERR Lat Lo:					UST SPA Fa:	
REPOW BF:	SG				UST WHPA W:	
REPOW SF:					UST WHPA F:	
REPOW RCRA:					UST Open:	
REPOW Ref1:	20097				UST Closed:	
RCRA Han 1:					LUST ID:	
RCRA Rau I:					Saa Site:	
BF Propert:			72162-			
REPOW Re 1:			RE-Powering Site Profile			
BF Prope 1:			Jefferson-Genesee Site 2			

Map Key	Number of Records	Direction	Distance (mi/ft)	Elev/Diff (ft)	Site	DB
---------	-------------------	-----------	------------------	----------------	------	----

SF Non N 2:

Cleanups In My Community (CIMC)

Grant ID:	37245916	ASMT Cntrl Sub :	
Grant Type:	Assessment	Cleanup Cntrl Sub :	
EPA Region:	02	ASMT Asbestos :	
Ownership Entity:		Cleanup Asbestos :	
Latitude Measure:	42.89584	ASMT Pcb's :	
Longitude Measure:	-78.85633	Cleanup Pcb's :	
Flag Cleanup Req'd:	U	ASMT Vocs :	
Flag IC Required:	N	Cleanup Vocs :	
Stcntrbg:		ASMT Lead :	
Property Size:	.36	Cleanup Lead :	
Flag IC in Place:		ASMT Oth Metal :	
IC in Place Date:		Cleanup Oth Metal :	
Prop Cntrl :		ASMT Pahs :	
Gov Cntrl :		Cleanup Pahs :	
Permit Tools :		ASMT Oth Cont:	
Info Dev/Ces :		Cleanup Oth Cont:	
Prop Fnding Type Cd:		ASMT Air :	
Ownshp Changed :		Cleanup Air :	
Sflp Factor :		ASMT Drk Wat:	
Source Mapscale No:		Cleanup Drk Wat:	
Past Cml Acres:		ASMT Grd Water:	
Future Cml Acres:		Cleanup Grd Water:	
Past Grnspc Acres:		ASMT Sediments :	
Future Grnspc Acres:		Cleanup Sediments :	
Past Acres:		ASMT Soil :	
Future Acres:		Cleanup Soil :	
Past Res Acres:		ASMT Srf Water :	
Future Res Acres:		Cleanup Srf Water :	
St Enrollment Dt:		Other Media :	
St Enrollment ID:		Unknown Media :	Y
St NFA Dt:		Ready For Reuse :	N
Assess Petrol Prod :		Assess Amount:	127
Cleanup Petrol Prod :		Assess Fnd Ent Nm:	
Assess Start Dt:	05/01/2007	Photo Available :	
Assess Cmpltn Dt:	09/13/2007	Video Available :	
Cleanup Start Dt:		Cleanup Acres:	
Cleanup Cmpltn Dt:		Cleanup Amount:	
Redev Start Dt:		Redev Acres:	
Redev Cleanup Jobs:		Redev Amount:	
Grant Recipient Nm:	Niagara County		
PropertyNm:	Jefferson-Genesee Site 2		
Address:	615 Genesee Street		
City:	Buffalo		
State Code:	NY		
Zip Code:	14204		
Local Parcel No:	111.26-1-40		
Current Owner:	City of Buffalo		
IC Data Address:			
Horizontal Collection Method:			
Reference Point:			
Horizontal Reference Datum:			
Other Description:			
Other Desc Cleaned Up:			
Assess Type:	Phase I Environmental Assessment		
Assess Fund Entity:	US EPA - Brownfields Assessment Cooperative Agreement		
Cleanup Funding EntityNm:			
Cleanup Fund Entity:			
Redev Funding Entity Nm:			
Desc Hist:	The Jefferson-Genesee Site 2 is part of an assemblage of many properties located at the intersection of Genesee and Jefferson Street along the Kensington Expressway, the primary gateway into the City of Buffalo. Said property is vacant commercial and consists of a former print shop, show manufacturer and tin shop. There is a record of a 280-gallon tank inspection in 1938.		

Accmplisht Cnt Flag: N

Vacant Housing: 737

Map Key	Number of Records	Direction	Distance (mi/ft)	Elev/Diff (ft)	Site	DB
Coop Agreement No:	99290801				Vacant Housing Pct:	30.29
Past Mltistry Acres:					Total Unemployed:	342
Ftr Multistory Acres:					Unemployed Pct:	8.69
Assess Cadmium :					Radius:	.5
Clnup Cadmium :					Actvy Funded:	
Assess Chromium :					Redev Lvrgd Srcs:	
Clnup Chromium :					AA Amt Funding:	
Assess Copper :					Flag Clnup Trmt Tech:	
Clnup Copper :					Excavation Disposal:	
Assess Iron :					Extrctn of Cntmnts:	
Clnup Iron :					Removal of Mats:	
Assess Nickel :					Rdctn of Cntmnts:	
Clnup Nickel :					Clnup of Structures:	
Assess Selenium :					Env EC Required:	
Clnup Selenium :					Flag EC Cover Tech:	
Assess Mercury :					Flag EC Security:	
Clnup Mercury :					Flag EC Immblztn:	
Assess ArsenIC :					Flag EC Eng Barriers:	
Clnup ArsenIC :					Flag EC Other:	
Assess Bldg Mats :					Env IC in Place:	
Clnup Bldg Mats :					Env EC in Place:	
Assess oorair :					Env Clnup Jobs:	
Clnup oorair :					Sect 128 A State Trbl:	
Assess None :					Multipurpose:	
Clnup None :					Clnup Cst Shr Amt:	
Assess Pesticides :					RLF Loan Amount:	
Clnup Pesticides :					RLF Ln Cst Shr Amt:	
Assess Unknown :					Pro Income Amt:	
Clnup Unknown :					Dt RLF Loan Signed:	
Assess Svocs :					Repayment Period:	
Clnup Svocs :					Interest Rate:	
Clnup Unkn Media :					RLF Subgrant Amt:	
Redev Crmplt Date:					Cost Share Amt:	
Pro Code:	BP				Env Pro Income Amt:	
FCA Fy:					Dt RLF Sbrgrnt Signd:	
Flag EC in Place:					Clnup Actvy Funded:	
Flag EC Required:					Below Poverty:	1222
RFR Notation:					Below Poverty Pct:	31.05
Gpa Type ID:	1				Median Income:	7409
Clnup Doc:	N				Low Income:	2427
Awp Catalyst Yn:					Low Income Pct:	61.68
Flag Prop Not Enrld:						
Redev Fund Entity:						
Gpa Type Desc:		Phase I Environmental Assessment				
AA Actvy Funded:						
AA Source of Funding:						
Clnup Trmt Tech Info:						
EC Data Address:						
EC Addl Info:						
Env IC Data Address:						
Other Forms of Doc:						
IC Addl Info:						
Highlights:					Former Use: The Jefferson-Genesee Site 2 is part of an assemblage of many properties located at the intersection of Genesee and Jefferson Street along the Kensington Expressway, the primary gateway into the City of Buffalo. Said property is vacant commercial and consists of a former print shop, show manufacturer and tin shop. There is a record of a 280-gallon tank inspection in 1938.	
Property Alias:						
Ctmnt Found:						
Ctmnt Cleanedup:						
Ctmnt Rec:						
Media Affected:						
	Unknown					

Map Key	Number of Records	Direction	Distance (mi/ft)	Elev/Diff (ft)	Site	DB
---------	-------------------	-----------	------------------	----------------	------	----

Buffalo NY 14204

Property ID:	72161				BF Property (Map):	72161
Lat Measure:	42.89584				Latitude (Map):	42.89584
Long Measure:	-78.85633				Longitude (Map):	-78.85633
Property Name:		Jefferson-Genesee Site 1				
Address:		606 Genesee Street				
City:		Buffalo				
State Code:		NY				
Zip Code:		14204				
Primary Name (Map):		JEFFERSON-GENESEE SITE 1				
Location Address (Map):		606 GENESEE STREET				
City Name (Map):		BUFFALO				
County Name (Map):		NIAGARA				
State Code (Map):		NY				
Postal Code (Map):		14204				

Brownfields Details

Registry I:	110038761033				EPA ID:	
EPA Region:	02				BF RLF Gra:	
Cat No:	04120103				BF RLF Pil:	
RCRA Handl:					BF Assess :	Y
RCRA Curre:					BF Cleanup:	
RCRA Remed:					BF Tba Ind:	
RCRA Const:					BF 128a In:	
RCRA El He:					BF IC Code:	N
RCRA El Gm:					BF IC Gc I:	U
RCRA Rem 1:					BF IC Ep I:	U
RCRA Ec Gw:					BF IC ID I:	U
RCRA Ec Ng:					BF IC Pr I:	U
RCRA IC Ep:					FF Brac In:	
RCRA IC Gc:					BF RLF Ind:	
RCRA IC ID:					BF Assess1:	
RCRA IC Pr:					BF Multipu:	
FF RCRA In:					BF Awp Ind:	
RCRA Trans:					BF Showcas:	
RCRA Tra 1:					BF 128a P :	
RCRA Ec Co:					LUST Relea:	
RCRA IC Co:					LUST Award:	
RCRA Gpra :					LUST State:	
RCRA Rem 2:					Congressio:	NY-26
RCRA Dru 1:					FD Agency :	
SF Site ID:					FD Listing:	
SF Ec Ind:					FD Non NPL:	
SF El Gm C:					FD RCRA Ha:	
SF El He C:					FD RCRA Ca:	
SF IC Ind:					FD SF NPL :	
SF NPL Cod:					FD FF Ind:	
SF NPL C 1:					FD Ej Code:	
SF Admin F:					FD Brac In:	
FF And Sit:					FD Federal:	
FF SF Ind:					FD Hrs Sco:	
Map Symbol:	B				FD Ongoing:	
Data Refre:	29-Jul-2022				FD NPL Sta:	
GIS Refres:					FD Non N 1:	
New Site:					FD RCRA Gw:	
Repow Ref :		https://cimc.epa.gov/ords/cimc/f?p=CIMC:REPOWER::::::P33_REF:26806			FD RCRA He:	
EPAOSC Sit:					FD GMS Sur:	
EPAOSC Res:					FD Hes Sur:	
EPAOSC R 1:					FD SF Site:	
EPAOSC Sta:					FD Brac Ro:	
EPAOSC Inc:					Stimulus S:	
Desc :					Stimulus B:	
Ind Name:						
Cat Name:		Buffalo-Eighteenmile				

Map Key	Number of Records	Direction	Distance (mi/ft)	Elev/Diff (ft)	Site	DB
Sub Name:		Buffalo-Eighteenmile				
Primary Name:		JEFFERSON-GENESEE SITE 1				
RCRA Drupa:						
Url:		https://obipublic11.epa.gov/analytics/saw.dll?PortalPages&Action=Navigate&col1=ACRES_GRANT_EXPORT.PROPERTY_ID&val1=%2272161.0%22&PortalPath=/shared/CIMC/_portal/CIMC&Page=Profile+Page				
Census Url:		https://ejsscreen.epa.gov/mapper/demogreportpdf.aspx?report=census2010sf1&coords=-78.85633%2C42.89584&featype=point&radius=1.0				
ACS Url:		https://ejsscreen.epa.gov/mapper/demogreportpdf.aspx?report=acs2017&coords=-78.85633%2C42.89584&featype=point&radius=1.0				
SF Site Na:					UST Status:	
SF Non Npl:					UST Substa:	
SF Non N 1:					UST Landus:	
SF Non N 3:					UST SPA Wa:	
ERR Lat Lo:					UST SPA Fa:	
REPOW BF:	SG				UST WHPA W:	
REPOW SF:					UST WHPA F:	
REPOW RCRA:					UST Open:	
REPOW Ref1:	26806				UST Closed:	
RCRA Han 1:					LUST ID:	
RCRA Rau I:					Saa Site:	
BF Propert:		72161-				
REPOW Re 1:		RE-Powering Site Profile				
BF Prope 1:		Jefferson-Genesee Site 1				
SF Non N 2:						

Cleanups In My Community (CIMC)

Grant ID:	37245916	ASMT Cntrl Sub :	
Grant Type:	Assessment	Cleanup Cntrl Sub :	
EPA Region:	02	ASMT Asbestos :	
Ownership Entity:		Cleanup Asbestos :	
Latitude Measure:	42.89584	ASMT PcbS :	
Longitude Measure:	-78.85633	Cleanup PcbS :	
Flag Cleanup Reqd:	U	ASMT Vocs :	
Flag IC Required:	N	Cleanup Vocs :	
Stcntrbg:		ASMT Lead :	
Property Size:	.12	Cleanup Lead :	
Flag IC in Place:		ASMT Oth Metal :	
IC in Place Date:		Cleanup Oth Metal :	
Prop Cntrl :		ASMT Pahs :	
Gov Cntrl :		Cleanup Pahs :	
Permit Tools :		ASMT Oth Cont:	
Info DevICes :		Cleanup Oth Cont:	
Prop Fnding Type Cd:		ASMT Air :	
Ownshp Changed :		Cleanup Air :	
Sflp Factor :		ASMT Drk Wat:	
Source Mapscale No:		Cleanup Drk Wat:	
Past Cml Acres:		ASMT Grd Water:	
Future Cml Acres:		Cleanup Grd Water:	
Past Grnspc Acres:		ASMT Sediments :	
Future Grnspc Acres:		Cleanup Sediments :	
Past Acres:		ASMT Soil :	
Future Acres:		Cleanup Soil :	
Past Res Acres:		ASMT Srf Water :	
Future Res Acres:		Cleanup Srf Water :	
St Enrollment Dt:		Other Media :	
St Enrollment ID:		Unknown Media :	Y
St NFA Dt:		Ready For Reuse :	N
Assess Petrol Prod :		Assess Amount:	127
Cleanup Petrol Prod :		Assess Fnd Ent Nm:	
Assess Start Dt:	05/01/2007	Photo Available :	
Assess Cmpltn Dt:	09/13/2007	Video Available :	
Cleanup Start Dt:		Cleanup Acres:	
Cleanup Cmpltn Dt:		Cleanup Amount:	
Redev Start Dt:		Redev Acres:	
Redev Cleanup Jobs:		Redev Amount:	

Map Key	Number of Records	Direction	Distance (mi/ft)	Elev/Diff (ft)	Site	DB
Grant Recipient Nm:		Niagara County				
PropertyNm:		Jefferson-Genesee Site 1				
Address:		606 Genesee Street				
City:		Buffalo				
State Code:		NY				
Zip Code:		14204				
Local Parcel No:		111.26-1-41				
Current Owner:		Refuge Temple of Christ, Inc.				
IC Data Address:						
Horizontal Collection Method:						
Reference Point:						
Horizontal Reference Datum:						
Other Description:						
Other Desc Cleaned Up:						
Assess Type:		Phase I Environmental Assessment				
Assess Fund Entity:		US EPA - Brownfields Assessment Cooperative Agreement				
Cleanup Funding EntityNm:						
Cleanup Fund Entity:						
Redev Funding Entity Nm:						
Desc Hist:		The Jefferson-Genesee Site 1 is part of an assemblage of many properties located at the intersection of Genesee and Jefferson Street along the Kensington Expressway, the primary gateway into the City of Buffalo. Said property was used for light industrial, a bank and store front. Said property is currently vacant.				
Accmplisht Cnt Flag:	N				Vacant Housing:	731
Coop Agreement No:	99290801				Vacant Housing Pct:	30.39
Past Mltistry Acres:					Total Unemployed:	338
Ftr Multistory Acres:					Unemployed Pct:	8.7
Assess Cadmium :					Radius:	.5
Clnup Cadmium :					Actvy Funded:	
Assess Chromium :					Redev Lvrgd Srcs:	
Clnup Chromium :					AA Amt Funding:	
Assess Copper :					Flag Clnup Trmt Tech:	
Clnup Copper :					Excavation Disposal:	
Assess Iron :					Extrctn of Cntmnts:	
Clnup Iron :					Removal of Mats:	
Assess Nickel :					Rdctn of Cntmnts:	
Clnup Nickel :					Clnup of Structures:	
Assess Selenium :					Env EC Required:	
Clnup Selenium :					Flag EC Cover Tech:	
Assess Mercury :					Flag EC Security:	
Clnup Mercury :					Flag EC Immblztn:	
Assess ArsenIC :					Flag EC Eng Barriers:	
Clnup ArsenIC :					Flag EC Other:	
Assess Bldg Mats :					Env IC in Place:	
Clnup Bldg Mats :					Env EC in Place:	
Assess oorair :					Env Clnup Jobs:	
Clnup oorair :					Sect 128 A State Trbl:	
Assess None :					Multipurpose:	
Clnup None :					Clnup Cst Shr Amt:	
Assess Pesticides :					RLF Loan Amount:	
Clnup Pesticides :					RLF Ln Cst Shr Amt:	
Assess Unknown :					Pro Income Amt:	
Clnup Unknown :					Dt RLF Loan Signed:	
Assess Svocs :					Repayment Period:	
Clnup Svocs :					Interest Rate:	
Clnup Unkn Media :					RLF Subgrant Amt:	
Redev Crmplt Date:					Cost Share Amt:	
Pro Code:	BP				Env Pro Income Amt:	
FCA Fy:					Dt RLF Sbrgrnt Signd:	
Flag EC in Place:					Clnup Actvy Funded:	
Flag EC Required:					Below Poverty:	1204
RFR Notation:					Below Poverty Pct:	30.98
Gpa Type ID:	1				Median Income:	7409
Clnup Doc:	N				Low Income:	2399
Awp Catalyst Yn:					Low Income Pct:	61.72
Flag Prop Not Enrld:						
Redev Fund Entity:						
Gpa Type Desc:		Phase I Environmental Assessment				
AA Actvy Funded:						

Map Key	Number of Records	Direction	Distance (mi/ft)	Elev/Diff (ft)	Site	DB
---------	-------------------	-----------	------------------	----------------	------	----

AA Source of Funding:
Clnup Trmt Tech Info:
EC Data Address:
EC Addl Info:
Env IC Data Address:
Other Forms of Doc:
IC Addl Info:
Highlights:

Former Use: The Jefferson-Genesee Site 1 is part of an assemblage of many properties located at the intersection of Genesee and Jefferson Street along the Kensington Expressway, the primary gateway into the City of Buffalo. Said property was used for light industrial, a bank and store front. Said property is currently vacant.

Property Alias:
Ctmnt Found:
Ctmnt Cleanedup:
Ctmnt Rec:

Media Affected:

Unknown

231	1 of 1	SSW	0.34 / 1,801.38	619.81 / -28	OLD GASOLINE STATION 557 MONROE AVENUE BUFFALO NY	LST
---------------------	--------	-----	--------------------	-----------------	--	------------

Spill No:	9875139	REM Phase:	0
Site ID:	212784	UST Trust:	False
DER Facility ID:	176290	Spill Date:	1998-09-01 12:00:00
CID:		Rcvd Date:	1998-09-28 11:00:00
Program Type:	ER	CAC Date:	
SWIS Code:	1502	Insp Date:	1998-10-14 00:00:00
Contribute Factor:	Tank Failure	Close Date:	1998-10-27 00:00:00
Water Body:		Create Date:	1998-10-23 17:26:00
Class:	D6	Update Date:	1998-11-04 00:00:00
Meets Std:	True	DEC Region:	9
Penalty:	False	Lead DEC:	RMCROSSE
County:	Erie	After Hours:	False
Referred to:			
Reported by:	Citizen		
Source:	Private Dwelling		
Source File:	NYSDEC - Environmental Remediation Data Files - Spill Data		

Caller Remark:

"OLD GASOLINE STATION HAS 500 GALLON TANK STILL IN PLACE AND IT IS IN FRONT OF A PRIVATE RESIDENCE "

Dec Remark:

"Prior to Sept, 2004 data translation this spill Lead_DEC Field was RMC 9/28/98:SAC TELECON MRS. SEHMEL WHO LIVES AT 559 MONROE AVENUE FOR HER ENTIRE LIFE AND SHE IS NOW 80 YEARS OLD, SHE REMEMBERS THAT AN UNDERGROUND STORAGE TANK REMAINS IN PLACE NEXT DOOR TO HER HOME AT 557 MONROE AVENUE AND IT WAS A FORMER GASOLINE FILLING STATION, SHE INDICATED THAT DURING THE SUMMER WHEN SHE IS OUTSIDE SHE CAN SMELL GASOLINE, AND THAT THERE WAS PIPING COMING FROM THE TOP OF THE TANK WHERE THEY USED TO FILL THEIR VEHICLES, SAC TOLD HER WE WOULD INSPECT. 10/14/98:RMC, SAC INSPECT SITE AND MET W/MRS. SEHMEL, CONFIRMED THAT PIPING EXISTED COMING OUT OF THE TANK BUT NO ODORS WERE NOTED, RMC & SAC TOLD MS. SEHMEL THAT SINCE TANK WAS ONLY 500 GALLONS THAT THE TANK WAS TOO SMALL AND WAS NOT REGULATED BY DEC, ALSO WE COULD NOT GO ONTO PRIVATE PROPERTY AND DO THE WORK WITH PERMISSION FROM THE PROPERTY OWNER OR THROUGH A COURT ORDER, IF ODORS WERE NOTED AGAIN THIS SUMMER, WE TOLD MS.SEHMEL TO NOTIFY US AND THEN WE MAY BE ABLE TO FOLLOW UP ON THE COMPLAINT BECAUSE THIS COULD INDICATE A SPILL."

Material Information

OP Unit ID:	1074691	Med in Air:	False
OU:	01	Med GW:	False
Material ID:	306730	Med SW:	False
CAS No:		Med DW:	False
Material Family:	Petroleum	Med Sewer:	False
Quantity:	.00	Med Surf:	False
Units:	G	Med Subway:	False

Map Key	Number of Records	Direction	Distance (mi/ft)	Elev/Diff (ft)	Site	DB
Recovered:	.00				Med Utility: False	
Med Soil:	True				Oxygenate:	
Med Air:	False					
Material Code:		0009				
Material Name:		gasoline				

Spiller Information

Spiller Name:	
Spiller Company:	UNKNOWN
Spiller Address:	
Spiller City:	
Spiller State:	NY
Spiller Zip:	
Spiller Country:	999
Contact Name:	
Contact Phone:	
Contact Ext:	
Latitude:	42.895419130
Longitude:	-78.851891880

232	1 of 1	SW	0.35 / 1,823.18	624.03 / -24	FORMER SUNOCO STATION 605 GENESEE STREET BUFFALO NY	LST
---------------------	--------	----	--------------------	-----------------	---	-----

Spill No:	9700819	REM Phase:	0
Site ID:	140692	UST Trust:	True
DER Facility ID:	120146	Spill Date:	1997-04-16 17:00:00
CID:	369	Rcvd Date:	1997-04-17 09:00:00
Program Type:	ER	CAC Date:	
SWIS Code:	1502	Insp Date:	2000-05-13 00:00:00
Contribute Factor:	Tank Failure	Close Date:	2000-05-15 00:00:00
Water Body:		Create Date:	1997-04-18 00:00:00
Class:	B3	Update Date:	2000-08-24 00:00:00
Meets Std:	False	DEC Region:	9
Penalty:	False	Lead DEC:	RMCROSSE
County:	Erie	After Hours:	False
Referred to:			
Reported by:	Other		
Source:	Gasoline Station or other PBS Facility		
Source File:	NYSDEC - Environmental Remediation Data Files - Spill Data		

Caller Remark:

"FOUND CONTAMINATION WHILE DOING PHASE 2 REPORT TO FOLLOW"

Dec Remark:

"Prior to Sept, 2004 data translation this spill Lead_DEC Field was RMC 04/17/97: RMC TELECON GREG WEBER OF NATURE'S WAY ENVIRONMENTAL (NWE), PHASE TWO REPORT TO FOLLOW, DUE 5/30/97 05/14/97: RMC RECEIVED REPORT, SIGNIFICANT EXCEEDANCES, REMEDIATION REQUIRED, RMC SENT LETTER, RESPONSE DUE 6/20/97 08/27/97 RMC SENT NO RESPONSE LETTER, RESPONSE DUE 9/26/97 09/10/97: RMC RECEIVED WORK FROM PROSPECTIVE BUYER, ATTORNEY FOR RP IS CORNELIUS COLLINS ROOM 974 ELLICOTT SQUARE BUILDING 14203, 854-4920 CALL DUE 9/26/97 12/29/97: RMC TELECON TO ATTORNEY, NOT IN, LEFT MESSAGE FOR ATTORNEY TO CALL, CALL DUE 1/8/98 01/05/98: RMC TELECON COLLINS, HUSBAND OWNED, HE DIED, WILLED TO WIFE, SHE THEN DIED, WILLED TO SISTER IN ATLANTA, GA, LAWYER IS ERIC ROSS, ATLANTA, MANY PEOPLE LOOKING AT PROPERTY AS A DESIRABLE CORNER LOT, RMC TO WAIT ANOTHER MONTH UNTIL OWNERSHIP IS TRANSFERED, UPDATE 2/15/98 05/07/98 RMC/FILE AGAIN CHECKED WITH ASSESSOR, OWNERSHIP STILL LISTED WITH THE THOMPSONS WHO HAVE BOTH DIED, UPDATE 8/1/98 05/19/98: RMC SITE INSPECTION, BUILDING RAZED, APPEARS SOME TANKS HAVE BEEN REMOVED, BUILDING WAS STANDING AT TIME OF PHASE II INVESTIGATION. 09/24/98: RMC SITE INSPECTION, NO CHANGE 10/07/98: RMC CHECKED ASSESSORS OFFICE, PROPERTY NOW OWNED BY SUITE 4215 LLC, 295 MAIN STREET, SUITE 210 BUFFALO, NY 14203, RMC SENT LETTER, RESPONSE DUE 11/98 10/16/98: RMC TELECON FROM PAUL MORETTA, ELLICOTT DEVELOPEMENT, 854-0060, HE ADVISED THAT CRAIG SLATER WAS GIVEN THE FILE AND WILL PURSUE SUNOCO, PLAN TO REMEDIATE SITE IN EARLY SUMMER 1999, UPDATE 4/99 03/22/99: RMC SENT NO RESPONSE LETTER, RESPONSE DUE 4/15/99 03/26/99: RMC RECEIVED LETTER FROM ELLICOTT, REPORT DUE 4/30 08/09/99: RMC TELECON TO MORETTA, SUN DID ASSESSMENT, UNSURE ON IF THEY WILL DO THE CLEANUP, RMC REQUESTED COPY OF THE REPORT, DUE 8/30 08/11/99: RMC RECEIVED REPORT, SIGNIFICANT CONTAMINATION FOUND AROUND UST PIT, ADDITIONAL UST NOT REMOVED FOUND, RMC CONTACTED ANGELA DEMERLE, HS+E, REQUESTED SCHEDULE UPDATE 8/30 08/11/99: RMC TELECON DEMERLE, APPEARS SUN WILL CLEAN UP, ADDITIONAL INVESTIGATION WAS REQUESTED BY PROPERTY OWNER, EXPECT WORK PLAN AND SCHEDULE BY 10/30/99 08/30/99: RMC RECEIVED REPORT FROM MATRIX, SITE IS IMPACTED, SCHEDULE DUE 10/30 12/08/99: RMC MEETING WITH SUN, SUN PLANS TO DIG BY 4/1/00 05/12/00: RMC SITE

Map Key	Number of Records	Direction	Distance (mi/ft)	Elev/Diff (ft)	Site	DB
---------	-------------------	-----------	------------------	----------------	------	----

INSPECTION, EXCAVATION APPEARS TO HAVE BEEN COMPLETED 05/15/00: RMC REVIEWED REPORT RECEIVED 4/13, REMOVED ADDITIONAL 1000 GALLON UST ALONG WITH 1061 TONS PETROLEUM CONTAMINATED SOILS, MINOR EXCEEDANCES REMAIN, OK FOR INACTIVE STATUS, RMC SENT INACTIVE LETTER"

Material Information

OP Unit ID:	1043449	Med in Air:	False
OU:	01	Med GW:	False
Material ID:	337398	Med SW:	False
CAS No:		Med DW:	False
Material Family:	Petroleum	Med Sewer:	False
Quantity:	.00	Med Surf:	False
Units:	G	Med Subway:	False
Recovered:	.00	Med Utility:	False
Med Soil:	True	Oxygenate:	
Med Air:	False		
Material Code:	0066A		
Material Name:	unknown petroleum		

Spiller Information

Spiller Name:	PAUL MORETTA
Spiller Company:	SUN COMPANY/4215 LCC
Spiller Address:	295 MAIN SUITE 210
Spiller City:	BUFFALO
Spiller State:	NY
Spiller Zip:	14203-
Spiller Country:	001
Contact Name:	
Contact Phone:	
Contact Ext:	
Latitude:	42.896125930
Longitude:	-78.853895300

233	1 of 1	ENE	0.35 / 1,825.06	638.45 / -9	SUPER FUND SITE 856 E FERRY ST BUFFALO NY	LST
---------------------	--------	------------	------------------------	--------------------	--	------------

Spill No:	0651675	REM Phase:	0
Site ID:	374523	UST Trust:	False
DER Facility ID:	324201	Spill Date:	2006-12-01 12:00:00
CID:		Rcvd Date:	2006-12-06 15:00:00
Program Type:	ER	CAC Date:	
SWIS Code:	1502	Insp Date:	
Contribute Factor:	Tank Failure	Close Date:	2007-06-01 00:00:00
Water Body:		Create Date:	2006-12-06 15:13:00
Class:	C3	Update Date:	2007-06-01 10:33:32.653000000
Meets Std:	True	DEC Region:	9
Penalty:	False	Lead DEC:	JFOTTO
County:	Erie	After Hours:	False
Referred to:	DAVE LOCEY REMEDIATION		
Reported by:	Responsible Party		
Source:	Commercial/Industrial		
Source File:	NYSDEC - Environmental Remediation Data Files - Spill Data		

Caller Remark:

"10,000 gallon fuel oil tank was discovered during excavation at a superfund site. noco will pumpout the tank and recycle the product."

Dec Remark:

"12/06/06 JFO WENT AND SPOKE WITH DAVE LOCEY WITH DER. HE IS THE ENGINEER ON THIS SITE. HE WILL OVERSEE THE TANK REMOVAL. 02/21/07 JFO SPOKE WITH DAVE LOCEY. THE CONTRACTOR IS OFF FOR THE WINTER. HE IS SCHEDULED TO RETURN IN MID-MARCH. THE TANK HAS NOT BEEN EMPTIED YET. HE WILL KEEP ME INFORMED. 05/31/07 JFO SPOKE WITH DAVE LOCEY. URS WILL BE PUMPING OUT THE WATER IN THE TANK TOMORROW 6/1 AND SUBMIT THE DISPOSAL RECEIPTS TO DAVE. URS WILL BE OVERSEEING

Map Key	Number of Records	Direction	Distance (mi/ft)	Elev/Diff (ft)	Site	DB
---------	-------------------	-----------	------------------	----------------	------	----

THE TANK REMOVAL ON 6/4. THIS IS A SUPER FUND SITE AND DUE TO THE LEAD CONTENT ON THE SITE, ALL SOIL IN THE AREA AROUND THE TANK WILL BE DISPOSED AS HAZARDOUS. THERE WILL BE AN 8260 & 8270 CONFIRMATORY SAMPLE COLLECTED FROM THE BOTTOM OF THE EXCAVATION. RESULTS TO GO TO DAVE L. NO FURTHER ACTION NECESSARY BY SPILLS. CLOSED"

Material Information

OP Unit ID:	1132197	Med in Air:	False
OU:	01	Med GW:	False
Material ID:	2121919	Med SW:	False
CAS No:		Med DW:	False
Material Family:	Petroleum	Med Sewer:	False
Quantity:		Med Surf:	False
Units:		Med Subway:	False
Recovered:		Med Utility:	False
Med Soil:	True	Oxygenate:	False
Med Air:	False		
Material Code:	0001A		
Material Name:	#2 fuel oil		

Spiller Information

Spiller Name:
Spiller Company:
Spiller Address:
Spiller City:
Spiller State:
Spiller Zip:
Spiller Country:
Contact Name: MIKE GUTMANN
Contact Phone: (716) 856-5636
Contact Ext:
Latitude: 42.915381461
Longitude: -78.832106814

234	1 of 1	SW	0.35 / 1,868.74	623.21 / -24	ABANDONED GAS STATION GENESEE & JEFFERSON BUFFALO NY	LST
---------------------	--------	----	--------------------	-----------------	--	-----

Spill No:	9105615	REM Phase:	0
Site ID:	163339	UST Trust:	False
DER Facility ID:	137772	Spill Date:	1991-08-22 15:00:00
CID:		Rcvd Date:	1991-08-22 16:00:00
Program Type:	ER	CAC Date:	1995-02-08 00:00:00
SWIS Code:	1502	Insp Date:	1995-02-07 00:00:00
Contribute Factor:	Tank Overfill	Close Date:	1995-02-08 00:00:00
Water Body:		Create Date:	1991-08-27 00:00:00
Class:	D6	Update Date:	1999-09-29 00:00:00
Meets Std:	False	DEC Region:	9
Penalty:	False	Lead DEC:	PRINGLE
County:	Erie	After Hours:	False
Referred to:			
Reported by:	Citizen		
Source:	Gasoline Station or other PBS Facility		
Source File:	NYSDEC - Environmental Remediation Data Files - Spill Data		

Caller Remark:

"OIL COMING OUT FROM FILL PORT OF UNDERGROUND WASTE OIL TANK. OTHER TANKS ON SITE"

Dec Remark:

"Prior to Sept, 2004 data translation this spill Lead_DEC Field was MNP 08/26/91: MEL INSP. FOUND OIL COMMING UP OUT OF AN UNBDERGROUND WASTE OIL TANK. PLACED PADS AND SENT LETTER TO PROPERTY OWNER. 05/03/93: 5/3/93 MNP INSP. OIL SPILLAGE REMAINS AT WASTE OIL TANKS. 3 FORMER US TANKS STILL ON SITE. BUILDING HAS BEEN DEMOLISHED. 08/04/93: 8/4/93 MNP INSP. OIL SPILLAGE REMAINS AT WASTE OIL TANKS. 3 FORMER US TANKS STILL ON SITE. BUILDING HAS BEEN DEMOLISHED. 10/22/93: 10/22/93

Map Key	Number of Records	Direction	Distance (mi/ft)	Elev/Diff (ft)	Site	DB
---------	-------------------	-----------	------------------	----------------	------	----

MNP INSP. OIL SPILLAGE REMAINS AT WASTE OIL TANKS. 3 FORMER US TANKS STILL ON SITE. BUILDING HAS BEEN DEMOLISHED. NO CLEANUP DONE. 01/10/94: 1/10/94 MNP TELECON W/ GERMAINE GRAHAM. SHE SAID THAT SHE DOES NOT OWN PROPERTY & WILL SEND COURT ORDER REVERTING PROPERTY BACK TO LENA SINGLETARY. 01/13/94: 1/13/94 LETTER TO LENA SINGLETARY, REQUESTING CLEANUP OR DEC RIGHT-OF-ENTRY TO DO WORK. 03/24/94: 3/24/94 MNP INSP. OIL SPILLAGE REMAINS, NO CLEANUP DONE. WASTE OIL TANK COVERED W/ PILE OF DEBRIS, ABANDONED SITE USED AS LOCAL DUMPING GROUND. 3 FORMER UST'S STILL ON SITE. 05/26/94: 5/26/94 MNP INSP. OIL SPILLAGE REMAINS, NO CLEANUP DONE. WASTE OIL TANK COVERED W/ PILE OF DEBRIS, ABANDONED SITE USED AS LOCAL DUMPING GROUND. 10 K STEEL TANK GONE, 2 FIBERGLASS TANKS REMAIN. 12/19/94: MNP MF SITE VISIT 12/19/94. 2-10K FIBERGLASS TANKS REMAIN ON SITE. GARBAGE ALL OVER SITE. 01/10/95: LETTER SENT TO L. SINGLETARY REQUESTING RESPONSE BY 1/17/95. 01/25/95: MNP SPOKE TO L. SINGLETARY AT HER RESIDENCE AT 143 OAKGROVE. SHE REQUESTED THAT WE SPEAK TO HER LAWYER WHOM SHE WILL HAVE CONTACT ME THIS WEEK. 02/08/95: MNP REVIEWED VIDEO. CONTAM WAS PRESENT. FG SITE VISIT 2/7/95. COULD NOT FIND OIL SPILL. NO OIL SAMPLES COLLECTED PREVIOUSLY. SITE MADE INACTIVE. E "

Material Information

OP Unit ID:	959942	Med in Air:	False
OU:	01	Med GW:	False
Material ID:	421401	Med SW:	False
CAS No:		Med DW:	False
Material Family:	Petroleum	Med Sewer:	False
Quantity:	.00	Med Surf:	False
Units:	L	Med Subway:	False
Recovered:	.00	Med Utility:	False
Med Soil:	True	Oxygenate:	
Med Air:	False		
Material Code:	0022		
Material Name:	waste oil/used oil		

Spiller Information

Spiller Name:
Spiller Company: MS. LENA SINGLETARY
Spiller Address: 143 OAKGROVE STREET
Spiller City: BUFFALO
Spiller State: NY
Spiller Zip: 14222
Spiller Country: 001
Contact Name:
Contact Phone:
Contact Ext:
Latitude: 42.896166943
Longitude: -78.853967998

235	1 of 1	NW	0.37 / 1,935.09	624.19 / -23	NY TELEPHONE 63 E. DELAVAN DR BUFFALO NY	LST
---------------------	--------	----	--------------------	-----------------	--	-----

Spill No:	8606554	REM Phase:	0
Site ID:	73031	UST Trust:	True
DER Facility ID:	68810	Spill Date:	1987-01-22 23:14:00
CID:		Rcvd Date:	1987-01-22 23:14:00
Program Type:	ER	CAC Date:	1987-01-26 00:00:00
SWIS Code:	1502	Insp Date:	1987-01-26 00:00:00
Contribute Factor:	Tank Test Failure	Close Date:	1987-01-26 00:00:00
Water Body:		Create Date:	1987-01-26 00:00:00
Class:		Update Date:	1987-02-05 00:00:00
Meets Std:	True	DEC Region:	9
Penalty:	False	Lead DEC:	COOKE
County:	Erie	After Hours:	True
Referred to:			
Reported by:	Tank Tester		
Source:	Commercial/Industrial		
Source File:	NYSDEC - Environmental Remediation Data Files - Spill Data		

Caller Remark:

Map Key	Number of Records	Direction	Distance (mi/ft)	Elev/Diff (ft)	Site	DB
---------	-------------------	-----------	------------------	----------------	------	----

"TANK FAILED AT .53 G/HR"

Dec Remark:

"Prior to Sept, 2004 data translation this spill Lead_DEC Field was JDC // : TANK TO BE EMPTIED 01/23/87. BOB SLAPP, NY TEL WILL NOTIFY WHEN TANK AND ASSOCIATED SOILS WILL BE REMOVED. // : JDC INSPECTED 01/26/87 AND FOUND NO CONTAMINATION OF SOIL. TANK REMOVED AND BEING CLEANED BY ELMWOOD TANK. NO FURTHER ACTION REQUIRED. "

Material Information

OP Unit ID:	903335	Med in Air:	False
OU:	01	Med GW:	True
Material ID:	472117	Med SW:	False
CAS No:		Med DW:	False
Material Family:	Petroleum	Med Sewer:	False
Quantity:	.00	Med Surf:	False
Units:	G	Med Subway:	False
Recovered:	.00	Med Utility:	False
Med Soil:	False	Oxygenate:	
Med Air:	False		
Material Code:	0009		
Material Name:	gasoline		

Spiller Information

Spiller Name:
Spiller Company: NY TELEPHONE
Spiller Address: 158 STATE ST
Spiller City: ALBANY
Spiller State: NY
Spiller Zip:
Spiller Country: 001
Contact Name:
Contact Phone:
Contact Ext:
Latitude: 42.922078480
Longitude: -78.854583840

Tank Test Information

Spill Tank ID:	1530529	Source:	
Tank No:		Leak Rate:	.00
Tank Size:	0	Gross Fail:	
Material:	0009	Modified by:	Spills
EPA UST:		Last Modified:	2004-10-01 04:00:45.14000000
UST:		Test Method:	00
Cause:			
Alt Test Method:	Unknown		

236	1 of 1	W	0.38 / 1,991.12	636.20 / -11	FORMER SCHOOL/COMM CENTER 25 VERPLANK ST AT UTICA BUFFALO NY	LST
---------------------	--------	---	--------------------	-----------------	---	-----

Spill No:	9709192	REM Phase:	0
Site ID:	85756	UST Trust:	False
DER Facility ID:	78741	Spill Date:	1997-11-03 12:00:00
CID:	999	Rcvd Date:	1997-11-06 10:30:00
Program Type:	ER	CAC Date:	
SWIS Code:	1502	Insp Date:	1997-11-26 00:00:00
Contribute Factor:	Tank Failure	Close Date:	1998-05-08 00:00:00
Water Body:		Create Date:	1997-11-06 00:00:00
Class:	B3	Update Date:	1998-05-11 00:00:00
Meets Std:	True	DEC Region:	9

Map Key	Number of Records	Direction	Distance (mi/ft)	Elev/Diff (ft)	Site	DB
Penalty:	False				Lead DEC:	JFOTTO
County:	Erie				After Hours:	False
Referred to:						
Reported by:		Other				
Source:		Institutional, Educational, Gov., Other				
Source File:		NYSDEC - Environmental Remediation Data Files - Spill Data				

Caller Remark:

"CITY OF BUFFALO WAS DEMOLISHING THE BUILDING AND DISCOVERED PETROLEUM 8-12 FEET DEEP WASTE STREAM ANALOGGED SAMPLES AND PETROLEUM FOUND TO BE #2 FUEL OIL"

Dec Remark:

"Prior to Sept, 2004 data translation this spill Lead_DEC Field was JFO 11/6/97 FG SITE VISIT. OLD SCHOOL BEING DEMOLISHED BY CITY OF BUFFALO. THEY DISCOVERED OIL APPROX 8 TO 12 FEET DEEP IN ONE EXCAVATION. SAMPLE WAS COLLECTED AND RUN FOR PCB'S = .045PPB & DOH 310-13 = FUEL OIL #2. MET MR. FRED ALEXANDER & FRANK BADAME, CONTRACTORS WITH THE CITY OF BUFFALO ON SITE. THEY BELIEVE THAT THE CONTAMINATED MATERIAL IS CONFINED AND THEY COULD DIG OUT. THEY WILL TALK TO THE CITY OF BUFFALO AND DECIDE WHAT THEY WILL DO AND GET BACK. I TOLD THEM I WOULD SEND THEM A LETTER WITH REQUIREMENTS. 11/20/97 LARRY SCHIAVONE WITH CITY ON SITE, BADAME & MR. ALEXANDER ALONG WITH FG. CITY DECIDED TO EXCAVATE AND DISPOSE. WORK TO BEGIN NEXT WEEK. 11/25/97 FG ON SITE WITH LARRY SCHIAVONE AND CONTRACTORS. MINOR ODOR IN SOILS, CITY TO EXCAVATE ADDITIONAL SOIL. 11/26/97 FRED ALEXANDER, & MR. BADAME ON SITE ALONG WITH FG. EXCAVATION LOOKED CLEAN, NO ODOR OR SHEEN. CONTRACTORS SAID THEY REMOVED AN OLD UST WITH HOLES. THEY WILL CLEAN OUT AND DISPOSE AS SCRAP. TWO EXCAVATION SAMPLES COLLECTED, ONE FROM SIDES AND ONE FROM BOTTOM. ANALYSIS TO BE RUN FOR 8021 AND 8270. THEY WILL SUBMIT ANALYTICAL AND DISPOSAL RECEIPTS. 1/14/98 RECEIVED EXCAVATION RESULTS. INITIAL RESULTS SHOWED 8270 ABOVE STARS. ADDITIONAL EXCAVATION OCCURRED AND RESAMPLING TOOK PLACE. RESULTS WERE THEN BELOW STARS. WAITING FOR DISPOSAL RECEIPTS. 3/11/98 FG SPOKE TO JIM SMITH WITH THE CITY OF BUFFALO WHO WAS ASKING STATUS ON THIS SITE. I TOLD HIM ALL WAS COMPLETE BUT WE JUST NEED A DISPOSAL RECPT. 3/11/98 FG SPOKE TO ANDY MCLELLAN WITH ENVIRONMENTAL EDUCATION ASSOCS. HE SAID HE WILL GET ME THE DISPOSAL RECPT. 5/1/98 LETTER SENT REQUESTING DISPOSAL RECPTS. RESPONSE DUE 5/22/98 05/08/98 JFO RECEIVED DISPOSAL RECEIPTS. NO FURTHER ACTION REQUIRED CLOSED"

Material Information

OP Unit ID:	1055583	Med in Air:	False
OU:	01	Med GW:	True
Material ID:	331108	Med SW:	False
CAS No:		Med DW:	False
Material Family:	Petroleum	Med Sewer:	False
Quantity:	.00	Med Surf:	False
Units:	G	Med Subway:	False
Recovered:	.00	Med Utility:	False
Med Soil:	False	Oxygenate:	
Med Air:	False		
Material Code:	0001A		
Material Name:	#2 fuel oil		

Spiller Information

Spiller Name:	LARRY SCHIAVONE
Spiller Company:	CITY OF BUFFALO
Spiller Address:	CITY HALL
Spiller City:	BUFFALO
Spiller State:	NY
Spiller Zip:	
Spiller Country:	999
Contact Name:	
Contact Phone:	
Contact Ext:	
Latitude:	42.911888700
Longitude:	-78.855846440

237	1 of 1	ENE	0.38 / 1,992.97	648.07 / 1	Otis Elevator GRIDER STREET BUFFALO NY	SHWS
Site Code:	56595	Latitude:	42.917593990			

Map Key	Number of Records	Direction	Distance (mi/ft)	Elev/Diff (ft)	Site	DB
Site Code (Web):	915073				Longitude:	-78.831635070
HW Code:	915073				Latitude (Web):	
SWIS:	1502				Longitude (Web):	
Site Class:	N				X Coord (Web):	-78.83163507
Site Class (Web):	N				Y Coord (Web):	42.91759399
Program:	HW				Record Added:	1999-11-18 12:00:00
Acres:					Record Update:	2022-01-19 14:24:00
Town:	Buffalo (c)				Updated by:	AECAPRIO
County:	Erie				Address1 (GIS):	GRIDER STREET
Region:	9				Address2 (GIS):	
County (Web):	Erie				Locality (GIS):	BUFFALO
Site code (GIS):	915073				Zipcode (GIS):	
Site name (GIS):	Otis Elevator				County (GIS):	Erie
Program (GIS):	HW				Site Class (GIS):	N
Site Class Desc (Web):	No Further Action at this Time: Sites are given a classification of "N" when:					

- a. the investigation and evaluation of a Class P site results in a determination that contamination at the site does not warrant placing the site on the Registry or it is being addressed under a brownfield program;
- b. a site was in a brownfield program (BCP, ERP or VCP) or other non-Registry program, remediation was not completed, and the site did not otherwise qualify for listing on the Registry. As an example, this occurs when a volunteer begins a brownfield project and then for economic or other reasons, determines they cannot complete the work and the brownfield project is terminated. If the contamination at the brownfield site qualifies it for placement on the Registry, the Department acts to do so. If the site re-enters a brownfield program, it can be reclassified to Class A (active) to indicate that work has recommenced;
- c. a site was identified simply as the location(s) where a drum(s) or other discrete waste was at one time present and subsequently removed by DEC or others and, based on the resulting conditions, no need for additional work was apparent; or
- d. an application to the BCP, ERP or VCP was submitted, and was then withdrawn or terminated before any actions were taken to investigate or remediate the site.

Site Class Desc:

Assess DOH:

Data Source:

Description:

The Otis Elevator site is located at 230 Grider Street in the City of Buffalo, Erie County. The site was operated by the US Army as the Buffalo Elevator Ordinance Plant from 1942 to 1946. During that time the plant reportedly received spent foundry sand molds.

Assessment:

In 1983 the United States Geological Survey (USGS) performed eight test borings on the site. Seven of the borings hit refusal at three feet below grade. A soil sample taken from the eighth test boring and was analyzed for the presence of phenolic compounds. No phenol was found. The site was resampled by the USGS in June 1983. One sample was collected was analyzed for organic compounds. No organic compounds were detected. A Phase I investigation for this site has been completed. There are no indications of hazardous waste disposal at this site.

Owner Information

Sub Type:	NNN	Owner Street:	230 Grider Street
Own Op:	01	Owner Street 2:	
Owner Name:		Owner City:	Buffalo
Owner Company:	Hard Manufacturing Co.	Owner State:	NY
Country:	United States of America	Owner Zip:	14215
Sub Type:	NNN	Owner Street:	
Own Op:	03	Owner Street 2:	
Owner Name:		Owner City:	
Owner Company:	UNKNOWN	Owner State:	NY
Country:	Unknown	Owner Zip:	
Sub Type:	E	Owner Street:	230 GRIDER ST.
Own Op:	01	Owner Street 2:	
Owner Name:		Owner City:	BUFFALO
Owner Company:	UNKNOWN	Owner State:	NY
Country:	United States of America	Owner Zip:	14215

Map Key	Number of Records	Direction	Distance (mi/ft)	Elev/Diff (ft)	Site	DB
---------	-------------------	-----------	------------------	----------------	------	----

Environmental Remediation

Contaminants:
Operable Unit: 1

238	1 of 1	ENE	0.38 / 2,022.62	649.07 / 2	AFPLT NO 49 BUFFALO NY	FUDS
---------------------	--------	-----	--------------------	---------------	---------------------------	------

FUDS Property No: C02NY0574
EMS Map Link: <https://fudsportal.usace.army.mil/ems/inventory/map?id=58292>
FUDS INST ID: NY29799F111600
Status: Properties with all projects at site closeout
SDS ID:
NPL Status Code: Not Listed
Eligibility: Eligible
Site Eligib: Eligible
Current Owner: Local Government
Has Project: Yes
DOD FUDS Pro:
Project Required:
No Further Action:
Congressional District: 26
Media ID:
Metadata ID:
Feature Desc:
EPA Region: 02
County: ERIE
Latitude: 42.91527778
Longitude: -78.82972222
Fiscal year: 2020
USACE Division: nad
USACE District: nae
Shape Area: .00000391
Shape Len: .00957856

X:
Y:
Property History:

On 5/7/1952, the Government purchased 7.65 acres fee from the Curtiss-Wright Corporation. On 5/21/1952, the Government purchased 0.24 of an acre easement from the Curtiss-Wright Corporation. The easement was for a right-of way for a railroad spur. On 6/24/1965, Air Force Plant No. 49 was declared excess to the needs of the US Air Force. By letter dated 3/28/1966, from the Secretary of the Air Force, the installation was reinstated into the Air Force Real Estate Inventory. On 6/2/1980, GSA accepted care and custody of Air Force Plant No. 49. By quitclaim deed dated 12/21/1983, 7.65 acres fee and 0.24 acre easement were conveyed to the Curtiss-Wright Corporation. There were no restrictive, restoration or recapture clauses in the deed. By bargain and Sale Deed dated 21/21/1983, Curtiss-Wright Corporation conveyed 7.65 acres fee and 0.24 acres easement were conveyed to the Erie County Industrial Development Agency (ECIDA).

239	1 of 1	SSE	0.39 / 2,037.23	609.77 / -38	CIMINELLI DEVELOPEMENT 100 BECK STREET BUFFALO NY	LST
---------------------	--------	-----	--------------------	-----------------	---	-----

Spill No: 0175478	REM Phase: 0
Site ID: 286041	UST Trust: False
DER Facility ID: 231837	Spill Date: 2002-01-15 13:06:00
CID:	Rcvd Date: 2002-01-15 13:06:00
Program Type: ER	CAC Date:
SWIS Code: 1502	Insp Date: 2002-01-15 00:00:00
Contribute Factor: Tank Failure	Close Date: 2002-03-22 00:00:00
Water Body:	Create Date: 2002-01-15 13:08:00
Class: C3	Update Date: 2002-03-22 00:00:00
Meets Std: True	DEC Region: 9
Penalty: False	Lead DEC: JFOTTO
County: Erie	After Hours: False
Referred to:	
Reported by: Other	

Map Key	Number of Records	Direction	Distance (mi/ft)	Elev/Diff (ft)	Site	DB
---------	-------------------	-----------	------------------	----------------	------	----

Source: Commercial/Industrial
Source File: NYSDEC - Environmental Remediation Data Files - Spill Data

Caller Remark:

"FOUND CONTAMINATION WHILE PULLING UST. PLAN TO TO DIG TO CLEAN. TIGHT SOILS. SMALL AMOUNT REQUIRES REMOVAL. "

Dec Remark:

"Prior to Sept, 2004 data translation this spill Lead_DEC Field was JFO 01/15/02 JFO ON SITE MET WITH TONY FROM NATURE'S WAY. THEY HAVE REMOVED THE CONTAMINATED SOIL AND WILL STAGE ON SITE ON PLASTIC. THEY WILL SAMPLE THE FOUR SIDEWALLS AND THE BOTTOM AND ANALYZE FOR 8021 AND 8270. THE TANK SAT ON A CONCRETE PAD. RESULTS TO FOLLOW. 03/22/02 JFO REC'D ANALYTICAL AND DISPOSAL RECEIPTS. NO FURTHER ACTION REQUIRED. CLOSED"

Material Information

OP Unit ID:	853248	Med in Air:	False
OU:	01	Med GW:	False
Material ID:	524810	Med SW:	False
CAS No:		Med DW:	False
Material Family:	Petroleum	Med Sewer:	False
Quantity:	.00	Med Surf:	False
Units:	G	Med Subway:	False
Recovered:	.00	Med Utility:	False
Med Soil:	True	Oxygenate:	
Med Air:	False		
Material Code:	0001A		
Material Name:	#2 fuel oil		

Spiller Information

Spiller Name:
Spiller Company: PIOTR STADNITSKI GARDEN I
Spiller Address: 100 BECK ST
Spiller City: BUFFALO
Spiller State: NY
Spiller Zip: 14212-
Spiller Country: 001
Contact Name: FRED KRAJACIC
Contact Phone: (716) 631-8000
Contact Ext:
Latitude: 42.895996420
Longitude: -78.837404120

240	1 of 2	ENE	0.40 / 2,100.80	639.61 / -8	858 East Ferry Street 858 East Ferry Street Buffalo NY 14211	SHWS
---------------------	--------	------------	----------------------------	------------------------	---	-------------

Site Code:	56749	Latitude:	42.912991400
Site Code (Web):	915175	Longitude:	-78.830546820
HW Code:	915175	Latitude (Web):	
SWIS:	1502	Longitude (Web):	
Site Class:	C	X Coord (Web):	-78.83054682
Site Class (Web):	C	Y Coord (Web):	42.9129914
Program:	HW	Record Added:	2004-07-14 10:13:00
Acres:	3.320	Record Update:	2014-04-14 08:45:00
Town:	Buffalo (c)	Updated by:	MLDOSTER
County:	Erie	Address1 (GIS):	858 East Ferry Street
Region:	9	Address2 (GIS):	
County (Web):	Erie	Locality (GIS):	Buffalo
Site code (GIS):	915175	Zipcode (GIS):	14211
Site name (GIS):	858 East Ferry Street	County (GIS):	Erie
Program (GIS):	HW	Site Class (GIS):	C

Complete: The classification used for sites where the Department has determined that remediation has been satisfactorily completed under a remedial program (i. e., State Superfund, Brownfield Cleanup Program,

<i>Map Key</i>	<i>Number of Records</i>	<i>Direction</i>	<i>Distance (mi/ft)</i>	<i>Elev/Diff (ft)</i>	<i>Site</i>	<i>DB</i>
----------------	--------------------------	------------------	-------------------------	-----------------------	-------------	-----------

Environmental Restoration Program, Voluntary Cleanup Program, and RCRA Corrective Action Program). State Superfund (Registry) sites must have completed all active operation, maintenance, or monitoring requirements before they can be delisted and made class C. Non-registry sites may be made a class C after successful completion of all required construction or after a no further action remedy has been selected by the Department. These sites will be issued a Certificate of Completion (COC), but may still require ongoing maintenance and periodic certification of institutional/engineering controls (IC/ECs).

Site Class Desc:
Assess DOH:

No human exposure to contamination from this site is expected since contaminated soil is either removed or covered and public water serves the area.

Data Source:
Description:

Location: The 858 East Ferry Street site is a 3.32 acre property located in the City of Buffalo. The site is located in an urban area. Site Features: The site is currently a vacant lot. The site is situated on the north side of East Ferry Street and is zoned as commercial/industrial. The site is bordered on the north by a New York Central Railroad embankment and industrial property occupied by International Extruded Products. The True Bethel Baptist Church is located opposite of the site, on the south side of East Ferry Street. TNT Used Autos, a small used car lot, is located to the west of the site. The adjacent properties west of the site are currently zoned commercial/industrial. Current Zoning/Use(s): This site is currently vacant and zoned for industrial use. Historical Use(s): At the adjacent property to the west of 858 E. Ferry Street, now occupied by the used auto lot, the 1939 Sanborn map showed that a Michael Heyman Company operated a zinc and lead smelting and refining facility. Two buildings were once located on the Heyman property; the west building was the foundry and blast furnace, and the east building, nearest the 858 E. Ferry Street site, housed the metal casting facility. A 1958 aerial photo shows a path leading from the Heyman property to the central part of the East Ferry Street site. The location of the Heyman facility adjacent to the site and the path leading onto the site support the past disposal of lead-contaminated ash in this location. Under the Environmental Restoration Program (ERP), the City of Buffalo completed an investigation in 1997-1998. The results from this investigation showed significant lead contamination in soil. Based on the results of this investigation, a ROD was signed by NYSDEC in March 1999. The selected remedy included the excavation and off-site disposal of hazardous waste and contaminated soil. The ROD also stated that the remedy would be deferred until further investigation is conducted to the west of the site. Since extensive off-site contamination was found the NYSDEC conducted the additional off-site investigation and completed remediation of the site under the State Superfund program. The site is currently considered as a single operable unit. An additional investigation was completed in 2001 by the NYSDEC at adjacent properties and the results indicated that the soil is contaminated with lead on adjacent properties. The March 1999 ROD was amended in August 2005 based on a significant increase in volume of lead contaminated soil. The amended remedy included the excavation of surface and subsurface contaminated soil from the site and disposal to a permitted landfill to achieve a clean up goal for unrestricted future use and the excavation of contaminated soil from off-site properties and disposal to a permitted landfill to achieve a clean up goal for industrial/commercial use which is consistent with the current zoning. The remedial design of the amended remedy was completed in February 2006. The remedial action completed in 2007 at the site and off-site properties removed the lead-contaminated soils from surface and subsurface. The excavated soils were treated on-site and disposed appropriately in an off-site landfill. Since the contaminated soils were removed the groundwater contamination was expected to decrease. After the successful completion of the remedial action at the site, a groundwater sampling event was conducted in May 2009. The results indicated that the on-site wells did not show lead contamination above groundwater standards, which was consistent with the sampling event during the investigation. Therefore, the site can be delisted and groundwater at the site need not be monitored in the future. Currently public water supply is available in this area. The process of delisting the site has been completed. The site will be designated as 'C' which refers to as completed remediation. No monitoring or institutional controls are required. Site Geology and Hydrogeology: The overburden deposits in the region have been mapped as lake silts and clays. The thickness of the overburden at the study area varies from approximately 8.4 feet to 17.5 feet. Beneath the overburden deposits, the bedrock consists of the Middle Devonian age Onondaga Limestone. The primary hydrogeologic unit identified beneath the study area is the unconfined watertable aquifer present in the limestone of the Onondaga Formation. However, groundwater is present in the overburden and is found primarily in the ash type fill material and in the backfilled excavation of the Scajaquada Creek Drain. The water in the overburden is reportedly connected to the bedrock groundwater. Groundwater generally flows toward the Scajaquada Creek Drain.

Assessment:

Nature and Extent of Contamination: Prior to Remediation: Based on the results from investigations conducted at the site the lead-contaminated soils found at the on-site and off-site areas were located near and over the top of the covered Scajaquada Creek drain. The highest concentration of total lead detected in the surface soil was 11,500 ppm, which was found beneath a pile of gray ash. The concentrations found in the subsurface soil were as high as 28,500 ppm lead. There was a potential for the contamination from the soil to migrate to Creek Drain and the groundwater. During the investigation groundwater samples were collected from the site and off-site. Total lead was detected at a concentration of 400 µg/l in the groundwater sample collected from the well located on the 856 East Ferry Street property. The sample from this well was the only sample that reported lead concentrations exceeding the NYSDEC groundwater standard. The remaining groundwater samples analyzed have detected total lead at or below groundwater standard. Post-Remediation: As stated in the amended Record of Decision (ROD), the remedial action completed in 2007 at the on-site and off-site properties removed lead contaminated soils from surface and subsurface to a clean up goal of 400 ppm of lead at the site and 1000 ppm of lead at off-site properties. As stated in the amended ROD, the goal of remediating the site to unrestricted future was achieved by implementing the remedy. After the successful completion of the remedial action at the site, a groundwater sampling event was conducted in May 2009. The results indicated that the on-site wells did not show lead contamination above groundwater standards, which was consistent with the sampling event during the investigation. Therefore, groundwater at the site need not be monitored in the future. Currently public water supply is available in this area. Currently the site declassified as 'C' indicating that the remediation is completed at the site and no future monitoring of the site is required.

Materials Information

Waste Name:	LEAD	Waste Quantity:	UNKNOWN
Waste Code:			

Owner Information

Map Key	Number of Records	Direction	Distance (mi/ft)	Elev/Diff (ft)	Site	DB
---------	-------------------	-----------	------------------	----------------	------	----

Sub Type:	NNN				Owner Street:	
Own Op:	04				Owner Street 2:	
Owner Name:					Owner City:	
Owner Company:	UNKNOWN3				Owner State:	ZZ
Country:	United States of America				Owner Zip:	
Sub Type:	NNN				Owner Street:	1187 EAST DELAVAN AVE
Own Op:	19				Owner Street 2:	
Owner Name:					Owner City:	BUFFALO
Owner Company:	EAST DELAVAN BRANCH LIBRARY				Owner State:	NY
Country:	United States of America				Owner Zip:	14215
Sub Type:	NNN				Owner Street:	OFFICE OF STRATEGIC PLANNING
Own Op:	01				Owner Street 2:	920 CITY HALL
Owner Name:	DENNIS SUTTON				Owner City:	BUFFALO
Owner Company:	CITY OF BUFFALO				Owner State:	NY
Country:	United States of America				Owner Zip:	14202

HW Extra Information

Dump:	True	Dell:	False
Structure:	False	Updated By:	DMMOLOUG
Lagoon:	False	Record Added:	2004-07-14 10:13:00
Landfill:	False	Record Updated:	2008-12-18 14:15:00
Pond:	False	Latitude:	42:54:54:0
Disposal Start:	unknown	Longitude:	78:49:50:0
Disposal Terminate:	unknown		

Projects Information

Project Code:	02	Code Name:	Remedial Investigation
Project Desc:	Remedial Investigation	Operable Unit ID:	1104226
Project Refer Name:		Operable Unit:	OU2
End Date:	2005-08-22 00:00:00	Operable Unit Desc:	Off-site Investigation
End Status:	ACT		
Project Code:	05	Code Name:	Remedial Action
Project Desc:	Remedial Action	Operable Unit ID:	3195
Project Refer Name:		Operable Unit:	01
End Date:	2009-03-26 00:00:00	Operable Unit Desc:	Remedial Program
End Status:	ACT		
Project Code:	07	Code Name:	Site Management
Project Desc:	Site Management (formerly OM&M)	Operable Unit ID:	1151229
Project Refer Name:		Operable Unit:	00
End Date:	2009-11-20 00:00:00	Operable Unit Desc:	Site Management
End Status:	ACT		
Project Code:	02	Code Name:	Remedial Investigation
Project Desc:	Remedial Investigation	Operable Unit ID:	3195
Project Refer Name:		Operable Unit:	01
End Date:	2005-08-22 00:00:00	Operable Unit Desc:	Remedial Program
End Status:	ACT		
Project Code:	04	Code Name:	Remedial Design
Project Desc:	Remedial Design	Operable Unit ID:	3195
Project Refer Name:		Operable Unit:	01
End Date:	2006-01-20 00:00:00	Operable Unit Desc:	Remedial Program
End Status:	ACT		

Environmental Remediation

Contaminants:	lead
Operable Unit:	1

Map Key	Number of Records	Direction	Distance (mi/ft)	Elev/Diff (ft)	Site	DB
Contaminants:		lead				
Operable Unit:		0				
Contaminants:		lead				
Operable Unit:		OU2				

[240](#) 2 of 2 **ENE** **0.40 / 2,100.80** **639.61 / -8** **East Ferry Street
858 E. Ferry Street
Buffalo (c) NY 14211-** **ERP**

Site Code:	57197	Site Code (Web):	B00007
HW Code:	B00007	Site Class (Web):	N
Site Class:	N	Address 1 (Web):	858 E. Ferry Street
Site Address:	858 E. Ferry Street	Address 2 (Web):	
City:	Buffalo (c)	Locality (Web):	Buffalo (c)
ZIP:	14211-	ZIP Code (Web):	14211-
County:	Erie	County (Web):	Erie
SWIS:	1502	X Coord (Web):	-78.83101581
Region:	9	Y Coord (Web):	42.91507151
Town:	Buffalo (c)	Latitude (Web):	
Acres:	3.000	Longitude (Web):	
Record Added:	2003-10-28 09:50:00	Program Desc:	ERP
Record Update:	2013-02-19 13:11:00	Source:	
Updated by:	MLDOSTER	Data Source:	
Latitude:	42.915071510	Address 1 (GIS):	858 E. Ferry Street
Longitude:	-78.831015810	Address 2 (GIS):	
Program:	ERP	Locality (GIS):	Buffalo (c)
Site code (GIS):	B00007	ZIP code (GIS):	14211-
Site Class (GIS):	N	County (GIS):	Erie
Program (GIS):	ERP		
Site Name:	East Ferry Street		
Site Name (Web):	East Ferry Street		
Site Name (GIS):	East Ferry Street		
Site Class Desc:			
Site Class Desc (Web):	No Further Action at this Time: Sites are given a classification of "N" when:		

- a. the investigation and evaluation of a Class P site results in a determination that contamination at the site does not warrant placing the site on the Registry or it is being addressed under a brownfield program;
- b. a site was in a brownfield program (BCP, ERP or VCP) or other non-Registry program, remediation was not completed, and the site did not otherwise qualify for listing on the Registry. As an example, this occurs when a volunteer begins a brownfield project and then for economic or other reasons, determines they cannot complete the work and the brownfield project is terminated. If the contamination at the brownfield site qualifies it for placement on the Registry, the Department acts to do so. If the site re-enters a brownfield program, it can be reclassified to Class A (active) to indicate that work has recommenced;
- c. a site was identified simply as the location(s) where a drum(s) or other discrete waste was at one time present and subsequently removed by DEC or others and, based on the resulting conditions, no need for additional work was apparent; or
- d. an application to the BCP, ERP or VCP was submitted, and was then withdrawn or terminated before any actions were taken to investigate or remediate the site.

Assess DOH:
Description:

Location: The 858 East Ferry Street site is a 3.32 acre property located in the City of Buffalo. The site is located in an urban area. Site Features: The site is currently a vacant lot. The site is situated on the north side of East Ferry Street and is zoned as commercial/industrial. The site is bordered on the north by a New York Central Railroad embankment and industrial property occupied by International Extruded Products. The True Bethel Baptist Church is located opposite of the site, on the south side of East Ferry Street. TNT Used Autos, a small used car lot, is located to the west of the site. The adjacent properties west of the site are currently zoned commercial/industrial. Current Zoning/Use(s): This site is currently vacant and zoned for industrial use. Historical Use(s): At the adjacent property to the west of 858 E. Ferry Street, now occupied by the used auto lot, the 1939 Sanborn map showed that a Michael Heyman Company operated a zinc and lead smelting and refining facility. Two buildings were once located on the Heyman property; the west building was the foundry and blast furnace, and the east building, nearest the 858 E. Ferry Street site, housed the metal casting facility. A 1958 aerial photo shows a path leading from the Heyman property to the central part of the East Ferry Street site. The location of the Heyman facility adjacent to the site and the path leading onto the site support the past disposal of lead-contaminated ash in this location. Under the Environmental Restoration Program (ERP), the City of Buffalo completed an investigation in 1997-1998. The results from this investigation showed significant lead contamination in soil. Based on the results of this investigation, a ROD was signed by NYSDEC in March 1999. The selected remedy included the excavation and off-site disposal of hazardous waste and contaminated soil. The ROD also stated that the remedy would be deferred until

Map Key	Number of Records	Direction	Distance (mi/ft)	Elev/Diff (ft)	Site	DB
---------	-------------------	-----------	------------------	----------------	------	----

further investigation is conducted to the west of the site. Since extensive off-site contamination was found the NYSDEC conducted the additional off-site investigation and completed remediation of the site under the State Superfund program. The site is currently considered as a single operable unit. An additional investigation was completed in 2001 by the NYSDEC at adjacent properties and the results indicated that the soil is contaminated with lead on adjacent properties. The March 1999 ROD was amended in August 2005 based on a significant increase in volume of lead contaminated soil. The amended remedy included the excavation of surface and subsurface contaminated soil from the site and disposal to a permitted landfill to achieve a clean up goal for unrestricted future use and the excavation of contaminated soil from off-site properties and disposal to a permitted landfill to achieve a clean up goal for industrial/commercial use which is consistent with the current zoning. The remedial design of the amended remedy was completed in February 2006. The remedial action completed in 2007 at the site and off-site properties removed the lead-contaminated soils from surface and subsurface. The excavated soils were treated on-site and disposed appropriately in an off-site landfill. Since the contaminated soils were removed the groundwater contamination was expected to decrease. After the successful completion of the remedial action at the site, a groundwater sampling event was conducted in May 2009. The results indicated that the on-site wells did not show lead contamination above groundwater standards, which was consistent with the sampling event during the investigation. Therefore, the site can be delisted and groundwater at the site need not be monitored in the future. Currently public water supply is available in this area. Operable Units: Site Geology and Hydrogeology: The overburden deposits in the region have been mapped as lake silts and clays. The thickness of the overburden at the study area varies from approximately 8.4 feet to 17.5 feet. Beneath the overburden deposits, the bedrock consists of the Middle Devonian age Onondaga Limestone. The primary hydrogeologic unit identified beneath the study area is the unconfined watertable aquifer present in the limestone of the Onondaga Formation. However, groundwater is present in the overburden and is found primarily in the ash type fill material and in the backfilled excavation of the Scajaquada Creek Drain. The water in the overburden is reportedly connected to the bedrock groundwater. Groundwater generally flows toward the Scajaquada Creek Drain.

Assessment:

Nature and Extent of Contamination: Based on the results from investigations conducted at the site the lead-contaminated soils found at the on-site and off-site areas were located near and over the top of the covered Scajaquada Creek drain. The highest concentration of total lead detected in the surface soil was 11,500 ppm, which was found beneath a pile of gray ash. The concentrations found in the subsurface soil were as high as 28,500 ppm lead. There was a potential for the contamination from the soil to migrate to Creek Drain and the groundwater. During the investigation groundwater samples were collected from the site and off-site. Total lead was detected at a concentration of 400 µg/l in the groundwater sample collected from the well located on the 856 East Ferry Street property. The sample from this well was the only sample that reported lead concentrations exceeding the NYSDEC groundwater standard. The remaining groundwater samples analyzed have detected total lead at or below groundwater standard. As stated in the amended Record of Decision (ROD), the remedial action completed in 2007 at the on-site and off-site properties removed lead contaminated soils from surface and subsurface to a clean up goal of 400 ppm of lead at the site and 1000 ppm of lead at off-site properties. As stated in the amended ROD, the goal of remediating the site to unrestricted future was achieved by implementing the remedy. After the successful completion of the remedial action at the site, a groundwater sampling event was conducted in May 2009. The results indicated that the on-site wells did not show lead contamination above groundwater standards, which was consistent with the sampling event during the investigation. Therefore, groundwater at the site need not be monitored in the future. Currently public water supply is available in this area. Special Resources Impacted/Threatened: Significant Threat:

Projects Information

Project Code:	02	Operable Unit ID:	3495
Project Desc:	Remedial Investigation	Operable Unit:	01
Project Refer Name:		Operable Unit Desc:	BF
End Date:	1999-03-30 00:00:00	Code Name:	Remedial Investigation
End Status:	ACT		

Environmental Remediation

Contaminants:	antimony, benzo(a)anthracene, benzo(a)pyrene, benzo(b)fluoranthene, benzo(k)fluoranthene, chrysene, dibenz[a,h]anthracene, indeno(1,2,3-cd)pyrene, lead, mercury, polychlorinated biphenyls (PCB), zinc
Operable Unit:	1

[241](#) 1 of 1

ENE 0.40 / 2,101.63 639.61 / -8 **858 E. Ferry**
858 E. FERRY
BUFFALO NY

FED BROWNFIELDS

Property ID:	13153	BF Property (Map):	13153
Lat Measure:	42.914637	Latitude (Map):	42.914637
Long Measure:	-78.832138	Longitude (Map):	-78.832138
Property Name:	858 E. Ferry		
Address:	858 E. FERRY		
City:	BUFFALO		
State Code:	NY		
Zip Code:			
Primary Name (Map):	858 E. FERRY		
Location Address (Map):	858 E. FERRY		
City Name (Map):	BUFFALO		
County Name (Map):	ERIE		
State Code (Map):	NY		

Map Key	Number of Records	Direction	Distance (mi/ft)	Elev/Diff (ft)	Site	DB
Postal Code (Map):		14202				
Brownfields Details						
Registry I:	110060935029				EPA ID:	
EPA Region:	02				BF RLF Gra:	
Cat No:	04120104				BF RLF Pil:	
RCRA Handl:					BF Assess :	Y
RCRA Curre:					BF Cleanup:	
RCRA Remed:					BF Tba Ind:	
RCRA Const:					BF 128a In:	
RCRA El He:					BF IC Code:	U
RCRA El Gm:					BF IC Gc I:	U
RCRA Rem 1:					BF IC Ep I:	U
RCRA Ec Gw:					BF IC ID I:	U
RCRA Ec Ng:					BF IC Pr I:	U
RCRA IC Ep:					FF Brac In:	
RCRA IC Gc:					BF RLF Ind:	
RCRA IC ID:					BF Assess1:	
RCRA IC Pr:					BF Multipu:	
FF RCRA In:					BF Awp Ind:	
RCRA Trans:					BF Showcas:	
RCRA Tra 1:					BF 128a P :	
RCRA Ec Co:					LUST Relea:	
RCRA IC Co:					LUST Award:	
RCRA Gpra :					LUST State:	
RCRA Rem 2:					Congressio:	NY-26
RCRA Dru 1:					FD Agency :	
SF Site ID:					FD Listing:	
SF Ec Ind:					FD Non NPL:	
SF El Gm C:					FD RCRA Ha:	
SF El He C:					FD RCRA Ca:	
SF IC Ind:					FD SF NPL :	
SF NPL Cod:					FD FF Ind:	
SF NPL C 1:					FD Ej Code:	
SF Admin F:					FD Brac In:	
FF And Sit:					FD Federal:	
FF SF Ind:					FD Hrs Sco:	
Map Symbol:	B				FD Ongoing:	
Data Refre:	29-Jul-2022				FD NPL Sta:	
GIS Refres:					FD Non N 1:	
New Site:					FD RCRA Gw:	
Repow Ref :	https://cimc.epa.gov/ords/cimc/f?p=CIMC:REPOWER:::::P33_REF:36529				FD RCRA He:	
EPAOSC Sit:					FD GMS Sur:	
EPAOSC Res:					FD Hes Sur:	
EPAOSC R 1:					FD SF Site:	
EPAOSC Sta:					FD Brac Ro:	
EPAOSC Inc:					Stimulus S:	
Desc :					Stimulus B:	
Ind Name:						
Cat Name:	Niagara					
Sub Name:	Niagara					
Primary Name:	858 E. FERRY					
RCRA Drupa:						
Url:	https://obipublic11.epa.gov/analytics/saw.dll?PortalPages&Action=Navigate&col1=ACRES_GRANT_EXPORT.PROPERTY_ID&val1=%2213153.0%22&PortalPath=/shared/CIMC/_portal/CIMC&Page=Profile+Page					
Census Url:	https://ejsscreen.epa.gov/mapper/demogreportpdf.aspx?report=census2010sf1&coords=-78.832138%2C42.914637&featype=point&radius=1.0					
ACS Url:	https://ejsscreen.epa.gov/mapper/demogreportpdf.aspx?report=acs2017&coords=-78.832138%2C42.914637&featype=point&radius=1.0					
SF Site Na:					UST Status:	
SF Non Npl:					UST Substa:	
SF Non N 1:					UST Landus:	
SF Non N 3:					UST SPA Wa:	
ERR Lat Lo:					UST SPA Fa:	
REPOW BF:	SGW				UST WHPA W:	

Map Key	Number of Records	Direction	Distance (mi/ft)	Elev/Diff (ft)	Site	DB
REPOW SF: REPOW RCRA: REPOW Ref1: RCRA Han 1: RCRA Rau I: BF Propert: REPOW Re 1: BF Prope 1: SF Non N 2:	36529			13153- RE-Powering Site Profile 858 E. Ferry	UST WHPA F: UST Open: UST Closed: LUST ID: Saa Site:	

Cleanups In My Community (CIMC)

Grant ID:	54500924	ASMT Cntrl Sub :	
Grant Type:	Assessment	Cleanup Cntrl Sub :	
EPA Region:	02	ASMT Asbestos :	
Ownership Entity:		Cleanup Asbestos :	
Latitude Measure:	42.914637	ASMT PcbS :	
Longitude Measure:	-78.832138	Cleanup PcbS :	
Flag Cleanup Reqd:	Y	ASMT VocS :	
Flag IC Required:		Cleanup VocS :	
Stcntrbg:		ASMT Lead :	
Property Size:		Cleanup Lead :	
Flag IC in Place:	U	ASMT Oth Metal :	
IC in Place Date:		Cleanup Oth Metal :	
Prop Cntrl :		ASMT PahS :	
Gov Cntrl :		Cleanup PahS :	
Permit Tools :		ASMT Oth Cont:	
Info DevICes :		Cleanup Oth Cont:	
Prop Fnding Type Cd:		ASMT Air :	
Ownshp Changed :		Cleanup Air :	
Sflp Factor :		ASMT Drk Wat:	
Source Mapscale No:	100000	Cleanup Drk Wat:	
Past Cml Acres:		ASMT Grd Water:	
Future Cml Acres:		Cleanup Grd Water:	
Past Grnspc Acres:		ASMT Sediments :	
Future Grnspc Acres:		Cleanup Sediments :	
Past Acres:		ASMT Soil :	Y
Future Acres:		Cleanup Soil :	
Past Res Acres:		ASMT Srf Water :	
Future Res Acres:		Cleanup Srf Water :	
St Enrollment Dt:		Other Media :	
St Enrollment ID:		Unknown Media :	
St NFA Dt:		Ready For Reuse :	N
Assess Petrol Prod :		Assess Amount:	
Cleanup Petrol Prod :		Assess Fnd Ent Nm:	
Assess Start Dt:		Photo Available :	
Assess Cmpltn Dt:		Video Available :	
Cleanup Start Dt:		Cleanup Acres:	
Cleanup Cmpltn Dt:		Cleanup Amount:	
Redev Start Dt:		Redev Acres:	
Redev Cleanup Jobs:		Redev Amount:	
Grant Recipient Nm:	Buffalo, City of		
PropertyNm:	858 E. Ferry		
Address:	858 E. FERRY		
City:	BUFFALO		
State Code:	NY		
Zip Code:			
Local Parcel No:			
Current Owner:			
IC Data Address:			
Horizontal Collection Method:	Address Matching-House Number		
Reference Point:	Entrance Point of a Facility or Station		
Horizontal Reference Datum:	North American Datum of 1983		
Other Description:			
Other Desc Cleaned Up:			
Assess Type:			
Assess Fund Entity:			

Map Key	Number of Records	Direction	Distance (mi/ft)	Elev/Diff (ft)	Site	DB
Cleanup Funding EntityNm:						
Cleanup Fund Entity:						
Redev Funding Entity Nm:						
Desc Hist:		industrial				
Accmplisht Cnt Flag:						
Coop Agreement No:	99242201	Vacant Housing: 913				
Past Mltistry Acres:		Vacant Housing Pct: 32.18				
Ftr Multistory Acres:		Total Unemployed: 354				
Assess Cadmium :		Unemployed Pct: 8.78				
Clnup Cadmium :		Radius: .5				
Assess Chromium :		Actvy Funded:				
Clnup Chromium :		Redev Lvrgd Srcs:				
Assess Copper :		AA Amt Funding:				
Clnup Copper :		Flag Clnup Trmt Tech:				
Assess Iron :		Excavation Disposal:				
Clnup Iron :		Extrctn of Cntmnts:				
Assess Nickel :		Removal of Mats:				
Clnup Nickel :		Rdctn of Cntmnts:				
Assess Selenium :		Clnup of Structures:				
Clnup Selenium :		Env EC Required:				
Assess Mercury :		Flag EC Cover Tech:				
Clnup Mercury :		Flag EC Security:				
Assess ArsenIC :		Flag EC Immblztn:				
Clnup ArsenIC :		Flag EC Eng Barriers:				
Assess Bldg Mats :		Flag EC Other:				
Clnup Bldg Mats :		Env IC in Place: U				
Assess oorair :		Env EC in Place:				
Clnup oorair :		Env Clnup Jobs:				
Assess None :		Sect 128 A State Trbl:				
Clnup None :		Multipurpose:				
Assess Pesticides :		Clnup Cst Shr Amt:				
Clnup Pesticides :		RLF Loan Amount:				
Assess Unknown :		RLF Ln Cst Shr Amt:				
Clnup Unknown :		Pro Income Amt:				
Assess Svocs :		Dt RLF Loan Signed:				
Clnup Svocs :		Repayment Period:				
Clnup Unkn Media :		Interest Rate:				
Redev Cmpltn Date:		RLF Subgrant Amt:				
Pro Code: BP		Cost Share Amt:				
FCA Fy:		Env Pro Income Amt:				
Flag EC in Place:		Dt RLF Sbrgrnt Signd:				
Flag EC Required:		Clnup Actvy Funded:				
RFR Notation:		Below Poverty: 1503				
Gpa Type ID:		Below Poverty Pct: 37.27				
Clnup Doc:		Median Income: 6315				
Awp Catalyst Yn:		Low Income: 2635				
Flag Prop Not Enrld:		Low Income Pct: 65.34				
Redev Fund Entity:						
Gpa Type Desc:						
AA Actvy Funded:						
AA Source of Funding:						
Clnup Trmt Tech Info:						
EC Data Address:						
EC Addl Info:						
Env IC Data Address:						
Other Forms of Doc:						
IC Addl Info:		Former Use: industrial				
Highlights:						
Property Alias:						
Ctmnt Found:						
Ctmnt Cleanedup:						
Ctmnt Rec:						

Media Affected:

Soil

Map Key	Number of Records	Direction	Distance (mi/ft)	Elev/Diff (ft)	Site	DB
242	1 of 1	ESE	0.42 / 2,202.34	639.45 / -8	MAX EQUIPMENT CORP. 1320 GENESEE STREET BUFFALO NY	LST

Spill No:	9007915	REM Phase:	0
Site ID:	140950	UST Trust:	True
DER Facility ID:	120379	Spill Date:	1990-10-17 14:00:00
CID:		Rcvd Date:	1990-10-17 14:50:00
Program Type:	ER	CAC Date:	1992-05-28 00:00:00
SWIS Code:	1502	Insp Date:	1991-06-20 00:00:00
Contribute Factor:	Tank Failure	Close Date:	1992-05-28 00:00:00
Water Body:		Create Date:	1990-10-23 00:00:00
Class:	B3	Update Date:	1996-02-22 00:00:00
Meets Std:	True	DEC Region:	9
Penalty:	False	Lead DEC:	PRINGLE
County:	Erie	After Hours:	False
Referred to:			
Reported by:	Other		
Source:	Gasoline Station or other PBS Facility		
Source File:	NYSDEC - Environmental Remediation Data Files - Spill Data		

Caller Remark:

"TANK REMOVAL CONTRACTOR FOUND GASOLINE, FUEL OIL & WASTE OIL CONTAM. SOIL DURING REMOVAL OF WASTE OIL TANK AT ABANDONED GAS STATION"

Dec Remark:

"Prior to Sept, 2004 data translation this spill Lead_DEC Field was MNP 10/18/90: 10/18/90 MNP INSP. CONTAM. SOIL & POSSIBLE GROUNDWATER CONTAM., RESPONSIBLE PARTY ADVISED TO DO CLEANUP. 10/29/90: 10/29/90 MNP INSP. CONTAM. SOIL REMOVED FROM WASTE OIL FUEL OIL TANK PITS & STAGED AT SITE ALONG WITH GASOLINE CONTAM. SOIL FOR DISPOSAL OR BIOTREATMENT, LETTER BEING SENT TO SPILLER. 06/20/91: 6/20/91 MNP INSP. PILE OF CONTAM. SOIL LOCATED ON 1336 GENESEE ADJACENT TO 1320 GENESEE, & UNCOVERED. NO BIO-REMEDICATION GOING ON. 05/28/92: 5/28/92 MNP FILE REVIEW, CLEANUP DONE & ALL INVOICES PROCESSED. NO FURTHER WORK EXPECTED AT THIS SITE. RNL TO DO FINAL ISR. "

Material Information

OP Unit ID:	948551	Med in Air:	False
OU:	01	Med GW:	True
Material ID:	431749	Med SW:	False
CAS No:		Med DW:	False
Material Family:	Petroleum	Med Sewer:	False
Quantity:	.00	Med Surf:	False
Units:	G	Med Subway:	False
Recovered:	.00	Med Utility:	False
Med Soil:	False	Oxygenate:	
Med Air:	False		
Material Code:	0009		
Material Name:	gasoline		

Spiller Information

Spiller Name:	
Spiller Company:	MAX EQUIPMENT CORP.
Spiller Address:	1336 GENESEE STREET
Spiller City:	BUFFALO
Spiller State:	NY
Spiller Zip:	14211
Spiller Country:	001
Contact Name:	
Contact Phone:	
Contact Ext:	
Latitude:	42.905969520
Longitude:	-78.830515560

Map Key	Number of Records	Direction	Distance (mi/ft)	Elev/Diff (ft)	Site	DB
243	1 of 1	NE	0.45 / 2,355.77	662.89 / 15	Mt. Olive Senior Manor Site 703 East Delavan Avenue Buffalo NY 14215	BROWNFIELDS

Site Code: 618622
HW Code: C915377
Site Class: A
Site Address: 703 East Delavan Avenue
City: Buffalo
ZIP: 14215
County: Erie
SWIS: 1502
Region: 9
Town: Buffalo (c)
Acres: 1.300
Record Added: 2021-04-30 14:50:00
Record Update: 2021-10-26 13:30:00
Updated by: AECAPRIO
Latitude: 42.92049444
Longitude: -78.831113889
Program Desc: BCP
Site code (GIS): C915377
Site Class (GIS): A

Site Code (Web): C915377
Site Class (Web): A
Address 1 (Web): 703 East Delavan Avenue
Address 2 (Web):
Locality (Web): Buffalo
ZIP Code (Web): 14215
County (Web): Erie
X Coord (Web): -78.83111389
Y Coord (Web): 42.92049444
Latitude (Web):
Longitude (Web):
Program: BCP
Address1 (GIS): 703 East Delavan Avenue
Address2 (GIS):
Locality (GIS): Buffalo
Zipcode (GIS): 14215
County (GIS): Erie
Program (GIS): BCP

Data Source:
Site Name: Mt. Olive Senior Manor Site
Site Name (Web): Mt. Olive Senior Manor Site
Site name (GIS): Mt. Olive Senior Manor Site

Site Class Desc (Web): Active: The classification assigned to a non-registry site in any remedial program where work is underway and not yet complete (i. e., Brownfield Cleanup Program, Environmental Restoration Program, Voluntary Cleanup Program and RCRA Corrective action Program sites). This may be used for Manufactured Gas Plant sites or those being remediated under an EPA Cooperative Agreement.

Site Class Desc:
Assess DOH: Information submitted with the BCP application regarding the conditions at the site are currently under review and will be revised as additional information becomes available.

Description:

Location: The Mt. Olive Senior Manor site is an approximately 1.3-acre site located in a highly developed residential, commercial and industrial area at 703 East Delavan Avenue in the City of Buffalo, Erie County. It is at the southeast corner of East Delavan and Sheridan Avenues. The site is bordered by the remaining portion of 703 East Delavan to the north, commercial and industrial properties to the south, an industrial property to the west and Sheridan Avenue to the east. Site Features: The site currently consists of a grass covered athletic field and a small portion of an adjacent asphalt parking lot to the north. Zoning and Land Use: The current zoning for the Site is N-3R (Residential), defined as moderately compact residential blocks, which occasionally include small mixed-use buildings. The site is currently a grass covered athletic field. The redevelopment plan for the site is a 3-story affordable housing development for seniors, consistent with the zoning assigned to the site. Past Use of the Site: The 703 East Delavan parcel which includes this site has historically been developed with a church building, an associated parking lot and athletic field. Historic fuel oil and gasoline storage tanks were identified in close proximity to the site along with historic automobile repair and rug/furniture cleaning, possibly with dry-cleaning operations, which were identified adjacent to the site. Impacted fill materials containing semi-volatile organic compounds (SVOCs) and metals were identified at levels exceeding Soil Cleanup Objectives (SCOs) and may be associated with the import of historic fill material. Miscellaneous urban fill materials from unknown sources were observed in the subsurface across the site. Site Geology and Hydrogeology: The site is located within the Lake Erie-Niagara River major drainage basin, which is typified by little topographic relief that gently slopes westward towards Lake Erie and the Niagara River, except in the immediate vicinity of major drainage ways. According to the United States Department of Agriculture (USDA) Web soil survey, site soils are characterized as Urban Land (Ud) and Urban Land Wassaic Complex (Ux). Soils associated with Urban Land are characterized as miscellaneous areas in which 80% or more of the soil surface is covered by asphalt, concrete, buildings, or other impervious structures. Urban Land Wassaic Complex soils are composed of 60% urban land, 35% Wassaic or similar soils, and 5% minor components. Wassaic Complex soils are classified as well drained with a slope of 0 to 3 percent. Previous investigation identified the site geology as primarily vegetative topsoil cover over varying types of fill materials ranging in depth from 3 inches to 2 feet below ground surface (fbgs). Evidence of fill materials were observed at all test pit locations with the exception of TP-6. Silty sand and/or fine sand were encountered at TP-6, and TP-7, and TP-8 underlying the fill. The site is situated over the Onondaga Formation. The Onondaga Formation is comprised of a limestone of varying texture, from coarse to very finely crystalline, with a dark gray to tan color and chert and fossils within. The unit has an approximate thickness of 150 feet. The depth to bedrock was identified at approximately 1 to 2 fbgs. Regional groundwater is anticipated to flow westerly towards the Niagara River. However, local groundwater flow may be influenced by subsurface features, such as excavations, utilities, and localized fill-conditions. Groundwater was not encountered during previous investigations and is likely present in the underlying bedrock. Additional work is required to investigate groundwater flow direction and quality at the site. Monitoring wells will be installed to assess and characterize groundwater flow patterns and quality during the Remedial Investigation.

Assessment:

Information submitted with the BCP application regarding the environmental condition at the site are currently under review and will be revised as additional information becomes available.

Map Key	Number of Records	Direction	Distance (mi/ft)	Elev/Diff (ft)	Site	DB
---------	-------------------	-----------	------------------	----------------	------	----

Owner Information

Sub Type:	P03	Owner Street:	1219 North Forest Road
Own Op:	06	Owner Street 2:	
Owner Name:	Ms. Jocelyn Bos	Owner City:	Williamsville
Owner Company:	Mt. Olive senior Manor LLC	Owner State:	NY
Country:	United States of America	Owner ZIP:	14221
Sub Type:	NNN	Owner Street:	703 East Delavan Avenue
Own Op:	01	Owner Street 2:	
Owner Name:	Robert Mootry	Owner City:	Buffalo
Owner Company:	Mt. Olive Baptist Church	Owner State:	NY
Country:	United States of America	Owner ZIP:	14204
Sub Type:	NNN	Owner Street:	1187 east Delavan Avenue
Own Op:	19	Owner Street 2:	
Owner Name:	Leroy R. Coles, Jr.	Owner City:	Buffalo
Owner Company:	Buffalo & Erie County Pub Library-Leroy R. Coles Jr. Branch	Owner State:	NY
Country:	United States of America	Owner ZIP:	14215
Sub Type:	NNN	Owner Street:	703 East Delavan Avenue
Own Op:	04	Owner Street 2:	
Owner Name:	Mt. Olive Baptist Church	Owner City:	Buffalo
Owner Company:	Mt. Olive Baptist Church	Owner State:	NY
Country:	United States of America	Owner ZIP:	14215

Environmental Remediation

Contaminants:
Operable Unit: 1

244	1 of 1	SW	0.45 / 2,357.22	654.03 / 6	FORMER GAS STATION 289 HIGH STREET BUFFALO NY	LST
---------------------	--------	----	--------------------	---------------	--	-----

Spill No:	0275035	REM Phase:	0
Site ID:	73216	UST Trust:	True
DER Facility ID:	68964	Spill Date:	2002-04-23 13:06:00
CID:		Rcvd Date:	2002-04-23 13:06:00
Program Type:	ER	CAC Date:	
SWIS Code:	1502	Insp Date:	2002-06-05 00:00:00
Contribute Factor:	Tank Failure	Close Date:	2002-08-30 00:00:00
Water Body:		Create Date:	2002-04-23 13:08:00
Class:	B3	Update Date:	2002-08-30 00:00:00
Meets Std:	True	DEC Region:	9
Penalty:	False	Lead DEC:	JFOTTO
County:	Erie	After Hours:	False
Referred to:			
Reported by:	Other		
Source:	Gasoline Station or other PBS Facility		
Source File:	NYSDEC - Environmental Remediation Data Files - Spill Data		

Caller Remark:

"FOUND CONTAMINATION WHEN USTS WERE UNCOVERED FOR SAMPLING. 9 USTS INVLOVED."

Dec Remark:

"Prior to Sept, 2004 data translation this spill Lead_DEC Field was JFO 04/23/02 JFO REC'D FAX FROM FRANK BODAMI OF LEBIS ENTERPRISES. LEBIS IS THE CONTRACTOR FOR THE CITY OF BUFFALO. THEY WILL NOTIFY US WHEN IT IS DETERMINED WHEN THE 9 TANKS WILL BE REMOVED. 05/06/02 JFO REC'D FAX FROM DENNIS SUTTON OF CITY HALL WITH THE RESULTS FOR THE TANK SAMPLES. THE RESULTS INDICATE SEVERAL DIFFERENT PRODUCTS. (ie, gas, diesel, lub oil, hydraulic oil). ALSO RECEIVED A SKETCH OF THE SITE AND TANK LOCATIONS. 05/23/02 JFO ON SITE THE TANKS ARE OUT OF THE GROUND. THERE IS WATER IN THE BOTTOM OF THE EXCAVATION. NO SHEEN. 05/31/02 JFO ON SITE MET WITH DON G. THEY ARE REMOVING SOIL AND DISPOSING. SOIL IS DISCOLORED IN THE SOUTH SIDE OF THE EXCAVATION AND THE SOIL IS REMOVE ON THE EAST SIDE TO THE STREET. THEY WILL CONTINUE TO DIG TO THE SOUTH. I EXPLAINED WHERE TO SAMPLE THE PIT TO FRANK BODAMI OF LEBIS. 06/05/02 JFO ON SITE MET WITH FRANK B AND DON G. SAMPLE

Map Key	Number of Records	Direction	Distance (mi/ft)	Elev/Diff (ft)	Site	DB
---------	-------------------	-----------	------------------	----------------	------	----

RESULTS INDICATE THE SITE CAN BE INACTIVE BECAUSE THE SOUTHEAST CORNER IS SLIGHTLY ABOVE TAGMS. THE CITY WANTS A CLEAN CLOSURE SO THEY WILL REMOVE MORE SOIL AND RESAMPLE. RESULTS AND RECEIPTS TO FOLLOW. 08/22/02 JFO CALL TO DON G OF THE CITY OF BUFFALO. HE WILL FORWARD DISPOSAL RECEIPTS. 08/24/02 JFO REC'D THE DISPOSAL RECEIPTS (85 PAGES) FOR THE SOIL. NEED THE SAMPLE RESULTS FOR THE AREA THAT WAS RESAMPLED AFTER MORE SOIL WAS REMOVED. DON G WAS NOTIFIED 08/27/02 JFO RECEIVED THE SAMPLE RESULTS. NO FURTHER ACTION REQUIRED. CLOSED "

Material Information

OP Unit ID:	865417	Med in Air:	False
OU:	01	Med GW:	False
Material ID:	510967	Med SW:	False
CAS No:		Med DW:	False
Material Family:	Petroleum	Med Sewer:	False
Quantity:	.00	Med Surf:	False
Units:	G	Med Subway:	False
Recovered:	.00	Med Utility:	False
Med Soil:	True	Oxygenate:	
Med Air:	False		
Material Code:	0008		
Material Name:	diesel		

OP Unit ID:	865417	Med in Air:	False
OU:	01	Med GW:	False
Material ID:	510968	Med SW:	False
CAS No:		Med DW:	False
Material Family:	Petroleum	Med Sewer:	False
Quantity:	.00	Med Surf:	False
Units:	G	Med Subway:	False
Recovered:	.00	Med Utility:	False
Med Soil:	True	Oxygenate:	
Med Air:	False		
Material Code:	0009		
Material Name:	gasoline		

OP Unit ID:	865417	Med in Air:	False
OU:	01	Med GW:	False
Material ID:	510969	Med SW:	False
CAS No:		Med DW:	False
Material Family:	Petroleum	Med Sewer:	False
Quantity:	.00	Med Surf:	False
Units:	G	Med Subway:	False
Recovered:	.00	Med Utility:	False
Med Soil:	True	Oxygenate:	
Med Air:	False		
Material Code:	0022		
Material Name:	waste oil/used oil		

Spiller Information

Spiller Name:	LARRY SCHIVONE
Spiller Company:	CITY OF BUFFALO
Spiller Address:	304 CITY HALL
Spiller City:	BUFFALO
Spiller State:	NY
Spiller Zip:	14202-
Spiller Country:	001
Contact Name:	
Contact Phone:	
Contact Ext:	
Latitude:	42.900175580
Longitude:	-78.858226080

[245](#) 1 of 1

NNW

0.45 /
2,369.67

639.38 /
-8

CANISIUS COL. BOSCH HALL
EASTWOOD PLACE
BUFFALO NY

LST

Map Key	Number of Records	Direction	Distance (mi/ft)	Elev/Diff (ft)	Site	DB
---------	-------------------	-----------	------------------	----------------	------	----

Spill No:	0475017	REM Phase:	0
Site ID:	92477	UST Trust:	False
DER Facility ID:	83044	Spill Date:	2004-04-14 09:30:00
CID:		Rcvd Date:	2004-04-14 09:45:00
Program Type:	ER	CAC Date:	
SWIS Code:	1502	Insp Date:	2004-04-14 00:00:00
Contribute Factor:	Tank Failure	Close Date:	2004-04-15 00:00:00
Water Body:		Create Date:	2004-04-14 09:59:00
Class:	E6	Update Date:	2004-04-19 00:00:00
Meets Std:	True	DEC Region:	9
Penalty:	False	Lead DEC:	JFOTTO
County:	Erie	After Hours:	False
Referred to:			
Reported by:	Responsible Party		
Source:	Commercial/Industrial		
Source File:	NYSDEC - Environmental Remediation Data Files - Spill Data		

Caller Remark:

"YESTERDAY AT 4:30PM WHILE EXCAVATING FOR A FOUNDATION THEY DISCOVERED PETROLEUM ODORS"

Dec Remark:

"Prior to Sept, 2004 data translation this spill Lead_DEC Field was JFO 04/14/04 JFO ON SITE MET WITH BUTCH P OF GPS CONSTRUCTION, AND BOB OVERHOFF OF CIMINELLI. THEY SHOWED ME WHERE THEY HAD ODORS. THERE ARE NO ODORS TODAY AND NO VISUAL CONTAMINATION. THERE IS AN EXCAVATOR IN THE HOLE WHICH IS APPROX 14' DEEP. THE ODORS MAY HAVE COME FROM THE EQUIPMENT. THEY WILL BE EXCAVATING A VERY LARGE AREA AROUND THIS AREA TO A DEPTH OF ABOUT 14'. THE COLLEGE SAID THERE WERE NEVER ANY TANKS ON THE PROPERTY. IF THEY COME ACROSS ANY CONTAMINATION THEY WILL CALL ME. NO ACTION NECESSARY. CLOSED "

Material Information

OP Unit ID:	891180	Med in Air:	False
OU:	01	Med GW:	False
Material ID:	485993	Med SW:	False
CAS No:		Med DW:	False
Material Family:	Petroleum	Med Sewer:	False
Quantity:	.00	Med Surf:	False
Units:	G	Med Subway:	False
Recovered:	.00	Med Utility:	False
Med Soil:	True	Oxygenate:	
Med Air:	False		
Material Code:	0001A		
Material Name:	#2 fuel oil		

Spiller Information

Spiller Name:	BUTCH'S CELL
Spiller Company:	CANISIUS
Spiller Address:	
Spiller City:	
Spiller State:	ZZ
Spiller Zip:	
Spiller Country:	001
Contact Name:	BUTCH PASTUSZYNSKI
Contact Phone:	(716) 883-0081
Contact Ext:	
Latitude:	42.926081993
Longitude:	-78.849087022

[246](#)

1 of 3

NNE

0.45 /
2,374.17

661.72 /
14

1827 Fillmore Avenue
1827 Fillmore Avenue
Buffalo NY 14214

BROWNFIELDS

Site Code:	482726				Site Code (Web):	C915279
HW Code:	C915279				Site Class (Web):	C
Site Class:	C				Address 1 (Web):	1827 Fillmore Avenue
Site Address:	1827 Fillmore Avenue				Address 2 (Web):	
City:	Buffalo				Locality (Web):	Buffalo
ZIP:	14214				ZIP Code (Web):	14214
County:	Erie				County (Web):	Erie
SWIS:	1502				X Coord (Web):	-78.83710278
Region:	9				Y Coord (Web):	42.92608333
Town:	Buffalo (c)				Latitude (Web):	
Acres:	17.110				Longitude (Web):	
Record Added:	2013-06-03 14:22:00				Program:	BCP
Record Update:	2022-05-06 16:00:00				Address1 (GIS):	1827 Fillmore Avenue
Updated by:	AECAPRIO				Address2 (GIS):	
Latitude:	42.926083333				Locality (GIS):	Buffalo
Longitude:	-78.837102778				Zipcode (GIS):	14214
Program Desc:	BCP				County (GIS):	Erie
Site code (GIS):	C915279				Program (GIS):	BCP
Site Class (GIS):	C					

Data Source:

Site Name: 1827 Fillmore Avenue
Site Name (Web): 1827 Fillmore Avenue
Site name (GIS): 1827 Fillmore Avenue
Site Class Desc (Web): Complete: The classification used for sites where the Department has determined that remediation has been satisfactorily completed under a remedial program (i. e., State Superfund, Brownfield Cleanup Program, Environmental Restoration Program, Voluntary Cleanup Program, and RCRA Corrective Action Program). State Superfund (Registry) sites must have completed all active operation, maintenance, or monitoring requirements before they can be delisted and made class C. Non-registry sites may be made a class C after successful completion of all required construction or after a no further action remedy has been selected by the Department. These sites will be issued a Certificate of Completion (COC), but may still require ongoing maintenance and periodic certification of institutional/engineering controls (IC/ECs).

Site Class Desc:

Assess DOH: Measures are in place to control the potential for coming in contact with residual contamination remaining at the site.

Description:

Site Location: The 1827 Fillmore Avenue site is an approximately 17.1-acre site located in an urban area at 1827 Fillmore Ave in the City of Buffalo, Erie County. It is bounded by the Kensington Expressway (Route 33) and Buffalo Public School #84 to the north, Erie County Medical Center (ECMC) to the east, Buffalo Public School #89 to the south and Fillmore Avenue to the west. Site Features: The site is mainly vacant land with green areas, asphalt-paved parking lots and roadways. The entire site is enclosed by fence. A portion of the site is used as parking for ECMC. Current Zoning and Land Use: The site is zoned D-C Flex Commercial and is vacant except for a portion of the site being used for parking. Past Use of the Site: From at least 1917 the site was part of a stone quarry which encompassed the entire site and portions of adjacent properties to the east and south. Between the 1940s and the 1950s, the stone quarry was backfilled with sand, gravel, cinders, ash, asphalt, broken concrete, brick, metal debris, wood, glass and ceramics. The Kensington Heights Towers complex was constructed on-site in 1958. The complex consisted of six, seven-story brick apartment buildings, open space, and on-site parking. The site has been vacant since the 1980s. From 2009 to 2014, asbestos was removed from the apartment buildings and by 2018, all six buildings had been demolished. The site contamination is largely attributed to the waste fill materials used to backfill the stone quarry. Site Geology and Hydrogeology: The fill materials extend from the surface to the top of bedrock, varying in depths from 3 to 24 feet. Two soil mounds are located on-site, consisting mainly of topsoil, sandy clay and minimal fill. Groundwater was encountered within the fill material in the central and eastern portions of the site, at depths of approximately 14 to 18 feet, typically within a layer of ash. No groundwater was encountered within the fill in the western portion of the site. Bedrock wells installed in the western portion of the site found groundwater at depths of approximately 20 feet. Groundwater flows in a westerly direction.

Assessment:

Remediation at the site is complete. Prior to remediation, the primary contaminants of concern were metals, including arsenic, barium, cadmium, copper, lead, mercury, manganese and sodium, and semi-volatile organic compounds (SVOCs) in soil and groundwater. Remedial actions have successfully achieved soil cleanup objectives for commercial use. Residual contamination in soil and groundwater is being managed under a Site Management Plan.

Materials Information

Waste Name:	copper	Waste Quantity:	UNKNOWN
Waste Code:			
Waste Name:	dibenz[a,h]anthracene	Waste Quantity:	UNKNOWN
Waste Code:			
Waste Name:	benzo(a)pyrene	Waste Quantity:	UNKNOWN
Waste Code:			

<i>Map Key</i>	<i>Number of Records</i>	<i>Direction</i>	<i>Distance (mi/ft)</i>	<i>Elev/Diff (ft)</i>	<i>Site</i>	<i>DB</i>
----------------	--------------------------	------------------	-------------------------	-----------------------	-------------	-----------

<i>Waste Name:</i>	indeno(1,2,3-CD)pyrene				<i>Waste Quantity:</i>	UNKNOWN
<i>Waste Code:</i>						
<i>Waste Name:</i>	benzo(b)fluoranthene				<i>Waste Quantity:</i>	UNKNOWN
<i>Waste Code:</i>						
<i>Waste Name:</i>	lead				<i>Waste Quantity:</i>	UNKNOWN
<i>Waste Code:</i>						
<i>Waste Name:</i>	cadmium				<i>Waste Quantity:</i>	UNKNOWN
<i>Waste Code:</i>						
<i>Waste Name:</i>	benzo(a)anthracene				<i>Waste Quantity:</i>	UNKNOWN
<i>Waste Code:</i>						
<i>Waste Name:</i>	mercury				<i>Waste Quantity:</i>	UNKNOWN
<i>Waste Code:</i>						
<i>Waste Name:</i>	barium				<i>Waste Quantity:</i>	UNKNOWN
<i>Waste Code:</i>						
<i>Waste Name:</i>	arsenic				<i>Waste Quantity:</i>	UNKNOWN
<i>Waste Code:</i>						

Owner Information

<i>Sub Type:</i>	P03	<i>Owner Street:</i>	424 Main Street
<i>Own Op:</i>	01	<i>Owner Street 2:</i>	Suite 2000
<i>Owner Name:</i>	Thomas J. Quatroche, Jr.	<i>Owner City:</i>	Buffalo
<i>Owner Company:</i>	1827 Fillmore LLC	<i>Owner State:</i>	NY
<i>Country:</i>	United States of America	<i>Owner ZIP:</i>	14202
<i>Sub Type:</i>	P03	<i>Owner Street:</i>	424 Main Street, Suite 2000
<i>Own Op:</i>	01	<i>Owner Street 2:</i>	
<i>Owner Name:</i>	Stephen M. Gary, Sr.	<i>Owner City:</i>	Buffalo
<i>Owner Company:</i>	1827 Fillmore LLC	<i>Owner State:</i>	NY
<i>Country:</i>	United States of America	<i>Owner ZIP:</i>	14202
<i>Sub Type:</i>	P03	<i>Owner Street:</i>	462 Grider Street
<i>Own Op:</i>	06	<i>Owner Street 2:</i>	
<i>Owner Name:</i>	Thomas J. Quatroche, Jr.	<i>Owner City:</i>	Buffalo
<i>Owner Company:</i>	1827 Fillmore LLC	<i>Owner State:</i>	NY
<i>Country:</i>	United States of America	<i>Owner ZIP:</i>	14215
<i>Sub Type:</i>	NNN	<i>Owner Street:</i>	462 Grider STreet
<i>Own Op:</i>	04	<i>Owner Street 2:</i>	
<i>Owner Name:</i>	Jonathan Swiatkowski	<i>Owner City:</i>	Buffalo
<i>Owner Company:</i>	1827 Fillmore LLC	<i>Owner State:</i>	NY
<i>Country:</i>	United States of America	<i>Owner ZIP:</i>	14215
<i>Sub Type:</i>	NNN	<i>Owner Street:</i>	1 Lafayette Square
<i>Own Op:</i>	19	<i>Owner Street 2:</i>	
<i>Owner Name:</i>	April Tompkins	<i>Owner City:</i>	Buffalo
<i>Owner Company:</i>	Buffalo and Erie County Public Library	<i>Owner State:</i>	NY
<i>Country:</i>	United States of America	<i>Owner ZIP:</i>	14203

HW Extra Information

<i>Dump:</i>	True	<i>Disposal Start:</i>	
<i>Structure:</i>	False	<i>Disposal Terminate:</i>	
<i>Lagoon:</i>	False	<i>Latitude:</i>	
<i>Landfill:</i>	False	<i>Longitude:</i>	
<i>Pond:</i>	False	<i>Record Added:</i>	2013-06-03 14:47:00
<i>Dell:</i>		<i>Record Updated:</i>	2019-12-07 11:31:00
<i>Updated By:</i>	DPLOCEY		

Map Key	Number of Records	Direction	Distance (mi/ft)	Elev/Diff (ft)	Site	DB
---------	-------------------	-----------	------------------	----------------	------	----

Projects Information

Project Code:	05	Operable Unit ID:	1232461
Project Desc:	Remedial Action	Operable Unit:	01
Project Refer Name:		Operable Unit Desc:	Remedial Program
End Date:	2019-12-23 00:00:00	Code Name:	Remedial Action
End Status:	ACT		
Project Code:	02	Operable Unit ID:	1232461
Project Desc:	Remedial Investigation	Operable Unit:	01
Project Refer Name:		Operable Unit Desc:	Remedial Program
End Date:	2019-03-27 00:00:00	Code Name:	Remedial Investigation
End Status:	ACT		
Project Code:	25	Operable Unit ID:	1345892
Project Desc:		Operable Unit:	00
Project Refer Name:		Operable Unit Desc:	Site Management
End Date:	2019-12-23 00:00:00	Code Name:	Certificate of Completion
End Status:	ACT		

Environmental Remediation

Contaminants:	arsenic, barium, benzo(a)anthracene, benzo(a)pyrene, benzo(b)fluoranthene, cadmium, copper, dibenz[a,h]anthracene, indeno(1,2,3-cd)pyrene, lead, mercury
Operable Unit:	1
Contaminants:	arsenic, barium, benzo(a)anthracene, benzo(a)pyrene, benzo(b)fluoranthene, cadmium, copper, dibenz[a,h]anthracene, indeno(1,2,3-cd)pyrene, lead, mercury
Operable Unit:	0

246	2 of 3	NNE	0.45 / 2,374.17	661.72 / 14	1827 Fillmore Avenue 1827 Fillmore Avenue Buffalo NY 14214	INST
---------------------	--------	------------	------------------------	--------------------	---	-------------

Site Code:	482726	Site Code (Web):	C915279
HW Code:	C915279	Site Class (Web):	C
Site Class:	C	Address 1 (Web):	1827 Fillmore Avenue
Control Type:	INST	Locality (Web):	Buffalo
Program:	BCP	ZIP Code (Web):	14214
Program Desc:	BCP	County (Web):	Erie
SWIS:	1502	X Coord (Web):	-78.83710278
Site Address:	1827 Fillmore Avenue	Y Coord (Web):	42.92608333
City:	Buffalo	Latitude (Web):	
ZIP:	14214	Longitude (Web):	
County:	Erie	Acres:	17.110
Region:	9	Record Updated:	2022-05-06 16:00:00
Town:	Buffalo (c)	Address 1 (GIS):	1827 Fillmore Avenue
Latitude:	42.926083333	Address 2 (GIS):	
Longitude:	-78.837102778	Locality (GIS):	Buffalo
Record Added:	2013-06-03 14:22:00	Zipcode (GIS):	14214
Updated By:	AECAPRIO	County (GIS):	Erie
Sitecode (GIS):	C915279	Program (GIS):	BCP
Site Class (GIS):	C	Source:	
Site Name:	1827 Fillmore Avenue		
Site Name (Web):	1827 Fillmore Avenue		
Site Name (GIS):	1827 Fillmore Avenue		
Address 2 (Web):			
Site Class Desc:			
Site Class Desc (Web):	Complete: The classification used for sites where the Department has determined that remediation has been satisfactorily completed under a remedial program (i. e., State Superfund, Brownfield Cleanup Program, Environmental Restoration Program, Voluntary Cleanup Program, and RCRA Corrective Action Program). State Superfund (Registry) sites must have completed all active operation, maintenance, or monitoring requirements before they can be delisted and made class C. Non-registry sites may be made a class C after successful completion of all required construction or after a no further action remedy has been selected by the Department. These sites will be issued a Certificate of Completion (COC), but may still require ongoing maintenance and periodic certification of institutional/engineering controls (IC/ECs).		

Map Key	Number of Records	Direction	Distance (mi/ft)	Elev/Diff (ft)	Site	DB
---------	-------------------	-----------	------------------	----------------	------	----

Assess DOH: Measures are in place to control the potential for coming in contact with residual contamination remaining at the site.

Description:

Site Location: The 1827 Fillmore Avenue site is an approximately 17.1-acre site located in an urban area at 1827 Fillmore Ave in the City of Buffalo, Erie County. It is bounded by the Kensington Expressway (Route 33) and Buffalo Public School #84 to the north, Erie County Medical Center (ECMC) to the east, Buffalo Public School #89 to the south and Fillmore Avenue to the west. Site Features: The site is mainly vacant land with green areas, asphalt-paved parking lots and roadways. The entire site is enclosed by fence. A portion of the site is used as parking for ECMC. Current Zoning and Land Use: The site is zoned D-C Flex Commercial and is vacant except for a portion of the site being used for parking. Past Use of the Site: From at least 1917 the site was part of a stone quarry which encompassed the entire site and portions of adjacent properties to the east and south. Between the 1940s and the 1950s, the stone quarry was backfilled with sand, gravel, cinders, ash, asphalt, broken concrete, brick, metal debris, wood, glass and ceramics. The Kensington Heights Towers complex was constructed on-site in 1958. The complex consisted of six, seven-story brick apartment buildings, open space, and on-site parking. The site has been vacant since the 1980s. From 2009 to 2014, asbestos was removed from the apartment buildings and by 2018, all six buildings had been demolished. The site contamination is largely attributed to the waste fill materials used to backfill the stone quarry. Site Geology and Hydrogeology: The fill materials extend from the surface to the top of bedrock, varying in depths from 3 to 24 feet. Two soil mounds are located on-site, consisting mainly of topsoil, sandy clay and minimal fill. Groundwater was encountered within the fill material in the central and eastern portions of the site, at depths of approximately 14 to 18 feet, typically within a layer of ash. No groundwater was encountered within the fill in the western portion of the site. Bedrock wells installed in the western portion of the site found groundwater at depths of approximately 20 feet. Groundwater flows in a westerly direction.

Assessment:

Remediation at the site is complete. Prior to remediation, the primary contaminants of concern were metals, including arsenic, barium, cadmium, copper, lead, mercury, manganese and sodium, and semi-volatile organic compounds (SVOCs) in soil and groundwater. Remedial actions have successfully achieved soil cleanup objectives for commercial use. Residual contamination in soil and groundwater is being managed under a Site Management Plan.

Controls Information

Control Code:	08	Record Added Date:	2019-11-15 10:28:05.827000000
Control Name:	Ground Water Use Restriction	Record Updated Date:	2021-02-05 11:31:32
Control Type:	INST	In Place Date:	2019-09-06 00:00:00
Updated By:	MEKUCZKA		
Control Code:	J	Record Added Date:	2019-11-15 10:28:05.827000000
Control Name:	Environmental Easement	Record Updated Date:	2021-02-05 11:31:32
Control Type:	INST	In Place Date:	2019-09-06 00:00:00
Updated By:	MEKUCZKA		
Control Code:	31	Record Added Date:	2019-11-15 10:28:05.827000000
Control Name:	Monitoring Plan	Record Updated Date:	2021-02-05 11:31:32
Control Type:	INST	In Place Date:	2019-09-06 00:00:00
Updated By:	MEKUCZKA		
Control Code:	34	Record Added Date:	2019-11-15 10:28:05.827000000
Control Name:	IC/EC Plan	Record Updated Date:	2021-02-05 11:31:32
Control Type:	INST	In Place Date:	2019-09-06 00:00:00
Updated By:	MEKUCZKA		
Control Code:	25	Record Added Date:	2019-11-15 10:28:05.827000000
Control Name:	Landuse Restriction	Record Updated Date:	2021-02-05 11:31:32
Control Type:	INST	In Place Date:	2019-09-06 00:00:00
Updated By:	MEKUCZKA		
Control Code:	14	Record Added Date:	2019-11-15 10:28:05.827000000
Control Name:	Soil Management Plan	Record Updated Date:	2021-02-05 11:31:32
Control Type:	INST	In Place Date:	2019-09-06 00:00:00
Updated By:	MEKUCZKA		
Control Code:	32	Record Added Date:	2019-11-15 10:28:05.827000000
Control Name:	Site Management Plan	Record Updated Date:	2021-02-05 11:31:32
Control Type:	INST	In Place Date:	2019-09-06 00:00:00
Updated By:	MEKUCZKA		

Materials Information

Waste Name:	barium	Waste Quantity:	UNKNOWN
Waste Code:			

<i>Map Key</i>	<i>Number of Records</i>	<i>Direction</i>	<i>Distance (mi/ft)</i>	<i>Elev/Diff (ft)</i>	<i>Site</i>	<i>DB</i>
----------------	--------------------------	------------------	-------------------------	-----------------------	-------------	-----------

<i>Waste Name:</i> <i>Waste Code:</i>	copper				<i>Waste Quantity:</i>	UNKNOWN
<i>Waste Name:</i> <i>Waste Code:</i>	arsenic				<i>Waste Quantity:</i>	UNKNOWN
<i>Waste Name:</i> <i>Waste Code:</i>	cadmium				<i>Waste Quantity:</i>	UNKNOWN
<i>Waste Name:</i> <i>Waste Code:</i>	benzo(b)fluoranthene				<i>Waste Quantity:</i>	UNKNOWN
<i>Waste Name:</i> <i>Waste Code:</i>	benzo(a)pyrene				<i>Waste Quantity:</i>	UNKNOWN
<i>Waste Name:</i> <i>Waste Code:</i>	benzo(a)anthracene				<i>Waste Quantity:</i>	UNKNOWN
<i>Waste Name:</i> <i>Waste Code:</i>	lead				<i>Waste Quantity:</i>	UNKNOWN
<i>Waste Name:</i> <i>Waste Code:</i>	mercury				<i>Waste Quantity:</i>	UNKNOWN
<i>Waste Name:</i> <i>Waste Code:</i>	indeno(1,2,3-CD)pyrene				<i>Waste Quantity:</i>	UNKNOWN
<i>Waste Name:</i> <i>Waste Code:</i>	dibenz[a,h]anthracene				<i>Waste Quantity:</i>	UNKNOWN

Owner Information

<i>Owner Op:</i> <i>Sub Type:</i> <i>Owner Name:</i> <i>Owner Company:</i> <i>Owner Street:</i>	06 P03 Thomas J. Quatroche, Jr. 1827 Fillmore LLC 462 Grider Street				<i>Owner Street 2:</i> <i>Owner City:</i> <i>Owner State:</i> <i>Owner ZIP:</i> <i>Country:</i>	 Buffalo NY 14215 United States of America
<i>Owner Op:</i> <i>Sub Type:</i> <i>Owner Name:</i> <i>Owner Company:</i> <i>Owner Street:</i>	01 P03 Stephen M. Gary, Sr. 1827 Fillmore LLC 424 Main Street, Suite 2000				<i>Owner Street 2:</i> <i>Owner City:</i> <i>Owner State:</i> <i>Owner ZIP:</i> <i>Country:</i>	 Buffalo NY 14202 United States of America
<i>Owner Op:</i> <i>Sub Type:</i> <i>Owner Name:</i> <i>Owner Company:</i> <i>Owner Street:</i>	04 NNN Jonathan Swiatkowski 1827 Fillmore LLC 462 Grider Street				<i>Owner Street 2:</i> <i>Owner City:</i> <i>Owner State:</i> <i>Owner ZIP:</i> <i>Country:</i>	 Buffalo NY 14215 United States of America
<i>Owner Op:</i> <i>Sub Type:</i> <i>Owner Name:</i> <i>Owner Company:</i> <i>Owner Street:</i>	19 NNN April Tompkins Buffalo and Erie County Public Library 1 Lafayette Square				<i>Owner Street 2:</i> <i>Owner City:</i> <i>Owner State:</i> <i>Owner ZIP:</i> <i>Country:</i>	 Buffalo NY 14203 United States of America
<i>Owner Op:</i> <i>Sub Type:</i> <i>Owner Name:</i> <i>Owner Company:</i> <i>Owner Street:</i>	01 P03 Thomas J. Quatroche, Jr. 1827 Fillmore LLC 424 Main Street				<i>Owner Street 2:</i> <i>Owner City:</i> <i>Owner State:</i> <i>Owner ZIP:</i> <i>Country:</i>	 Suite 2000 Buffalo NY 14202 United States of America

HW Extra Information

<i>Dump:</i> <i>Structure:</i>	True False	<i>Disposal Start:</i> <i>Disposal Terminate:</i>
-----------------------------------	---------------	--

Map Key	Number of Records	Direction	Distance (mi/ft)	Elev/Diff (ft)	Site	DB
Lagoon:	False				Latitude:	
Landfill:	False				Longitude:	
Pond:	False				Record Added:	2013-06-03 14:47:00
Dell:					Record Updated:	2019-12-07 11:31:00
Updated By:	DPLOCEY					

Projects Information

Project Code:	05	Operable Unit ID:	1232461
Project Desc:	Remedial Action	Operable Unit:	01
Project Refer Name:		Operable Unit Desc:	Remedial Program
End Date:	2019-12-23 00:00:00	Code Name:	Remedial Action
End Status:	ACT		
Project Code:	02	Operable Unit ID:	1232461
Project Desc:	Remedial Investigation	Operable Unit:	01
Project Refer Name:		Operable Unit Desc:	Remedial Program
End Date:	2019-03-27 00:00:00	Code Name:	Remedial Investigation
End Status:	ACT		
Project Code:	25	Operable Unit ID:	1345892
Project Desc:		Operable Unit:	00
Project Refer Name:		Operable Unit Desc:	Site Management
End Date:	2019-12-23 00:00:00	Code Name:	Certificate of Completion
End Status:	ACT		

Environmental Remediation

Contaminants:	arsenic, barium, benzo(a)anthracene, benzo(a)pyrene, benzo(b)fluoranthene, cadmium, copper, dibenz[a,h]anthracene, indeno(1,2,3-cd)pyrene, lead, mercury
Operable Unit:	0
Contaminants:	arsenic, barium, benzo(a)anthracene, benzo(a)pyrene, benzo(b)fluoranthene, cadmium, copper, dibenz[a,h]anthracene, indeno(1,2,3-cd)pyrene, lead, mercury
Operable Unit:	1

246	3 of 3	NNE	0.45 / 2,374.17	661.72 / 14	1827 Fillmore Avenue 1827 Fillmore Avenue Buffalo NY 14214	ENG
Site Code:	482726	Site Code (Web):	C915279			
HW Code:	C915279	Site Class (Web):	C			
Site Class:	C	Address 1 (Web):	1827 Fillmore Avenue			
Control Type:	ENG	Locality (Web):	Buffalo			
Program:	BCP	ZIP Code (Web):	14214			
Program Desc:	BCP	County (Web):	Erie			
SWIS:	1502	X Coord (Web):	-78.83710278			
Acres:	17.110	Y Coord (Web):	42.92608333			
Site Address:	1827 Fillmore Avenue	Latitude (Web):				
City:	Buffalo	Longitude (Web):				
ZIP:	14214	Record Updated:	2022-05-06 16:00:00			
County:	Erie	Address 1 (GIS):	1827 Fillmore Avenue			
Region:	9	Address 2 (GIS):				
Town:	Buffalo (c)	Locality (GIS):	Buffalo			
Latitude:	42.926083333	ZIP code (GIS):	14214			
Longitude:	-78.837102778	County (GIS):	Erie			
Record Added:	2013-06-03 14:22:00	Source:				
Updated By:	AECAPRIO	Site Code (GIS):	C915279			
Program (GIS):	BCP	Site Class (GIS):	C			
Site Name:	1827 Fillmore Avenue					
Site Name (Web):	1827 Fillmore Avenue					
Site Name (GIS):	1827 Fillmore Avenue					
Address 2 (Web):						
Assess DOH:	Measures are in place to control the potential for coming in contact with residual contamination remaining at the site.					
Site Class Desc (Web):	Complete: The classification used for sites where the Department has determined that remediation has been					

Map Key	Number of Records	Direction	Distance (mi/ft)	Elev/Diff (ft)	Site	DB
----------------	--------------------------	------------------	-------------------------	-----------------------	-------------	-----------

satisfactorily completed under a remedial program (i. e., State Superfund, Brownfield Cleanup Program, Environmental Restoration Program, Voluntary Cleanup Program, and RCRA Corrective Action Program). State Superfund (Registry) sites must have completed all active operation, maintenance, or monitoring requirements before they can be delisted and made class C. Non-registry sites may be made a class C after successful completion of all required construction or after a no further action remedy has been selected by the Department. These sites will be issued a Certificate of Completion (COC), but may still require ongoing maintenance and periodic certification of institutional/engineering controls (IC/ECs).

Site Class Desc:
Description:

Site Location: The 1827 Fillmore Avenue site is an approximately 17.1-acre site located in an urban area at 1827 Fillmore Ave in the City of Buffalo, Erie County. It is bounded by the Kensington Expressway (Route 33) and Buffalo Public School #84 to the north, Erie County Medical Center (ECMC) to the east, Buffalo Public School #89 to the south and Fillmore Avenue to the west. Site Features: The site is mainly vacant land with green areas, asphalt-paved parking lots and roadways. The entire site is enclosed by fence. A portion of the site is used as parking for ECMC. Current Zoning and Land Use: The site is zoned D-C Flex Commercial and is vacant except for a portion of the site being used for parking. Past Use of the Site: From at least 1917 the site was part of a stone quarry which encompassed the entire site and portions of adjacent properties to the east and south. Between the 1940s and the 1950s, the stone quarry was backfilled with sand, gravel, cinders, ash, asphalt, broken concrete, brick, metal debris, wood, glass and ceramics. The Kensington Heights Towers complex was constructed on-site in 1958. The complex consisted of six, seven-story brick apartment buildings, open space, and on-site parking. The site has been vacant since the 1980s. From 2009 to 2014, asbestos was removed from the apartment buildings and by 2018, all six buildings had been demolished. The site contamination is largely attributed to the waste fill materials used to backfill the stone quarry. Site Geology and Hydrogeology: The fill materials extend from the surface to the top of bedrock, varying in depths from 3 to 24 feet. Two soil mounds are located on-site, consisting mainly of topsoil, sandy clay and minimal fill. Groundwater was encountered within the fill material in the central and eastern portions of the site, at depths of approximately 14 to 18 feet, typically within a layer of ash. No groundwater was encountered within the fill in the western portion of the site. Bedrock wells installed in the western portion of the site found groundwater at depths of approximately 20 feet. Groundwater flows in a westerly direction.

Assessment:

Remediation at the site is complete. Prior to remediation, the primary contaminants of concern were metals, including arsenic, barium, cadmium, copper, lead, mercury, manganese and sodium, and semi-volatile organic compounds (SVOCs) in soil and groundwater. Remedial actions have successfully achieved soil cleanup objectives for commercial use. Residual contamination in soil and groundwater is being managed under a Site Management Plan.

Controls Information

Control Code:	15	Record Added Date:	2019-11-15 10:28:05.827000000
Control Name:	Cover System	Record Updated Date:	2021-02-05 11:31:32
Control Type:	ENG	Updated By:	MEKUCZKA
In Place Date:	2019-09-06 00:00:00		

Materials Information

Waste Name:	copper	Waste Quantity:	UNKNOWN
Waste Code:			
Waste Name:	arsenic	Waste Quantity:	UNKNOWN
Waste Code:			
Waste Name:	benzo(a)pyrene	Waste Quantity:	UNKNOWN
Waste Code:			
Waste Name:	barium	Waste Quantity:	UNKNOWN
Waste Code:			
Waste Name:	benzo(a)anthracene	Waste Quantity:	UNKNOWN
Waste Code:			
Waste Name:	cadmium	Waste Quantity:	UNKNOWN
Waste Code:			
Waste Name:	lead	Waste Quantity:	UNKNOWN
Waste Code:			
Waste Name:	dibenz[a,h]anthracene	Waste Quantity:	UNKNOWN
Waste Code:			
Waste Name:	indeno(1,2,3-CD)pyrene	Waste Quantity:	UNKNOWN
Waste Code:			

<i>Map Key</i>	<i>Number of Records</i>	<i>Direction</i>	<i>Distance (mi/ft)</i>	<i>Elev/Diff (ft)</i>	<i>Site</i>	<i>DB</i>
----------------	--------------------------	------------------	-------------------------	-----------------------	-------------	-----------

Waste Name: Waste Code:	mercury				Waste Quantity:	UNKNOWN
--	---------	--	--	--	------------------------	---------

Waste Name: Waste Code:	benzo(b)fluoranthene				Waste Quantity:	UNKNOWN
--	----------------------	--	--	--	------------------------	---------

Owner Information

Own Op: Sub Type: Owner Name: Owner Company: Country:	06 P03 Thomas J. Quatroche, Jr. 1827 Fillmore LLC United States of America				Owner Street: Owner Street 2: Owner City: Owner State: Owner ZIP:	462 Grider Street Buffalo NY 14215
--	--	--	--	--	--	---

Own Op: Sub Type: Owner Name: Owner Company: Country:	01 P03 Stephen M. Gary, Sr. 1827 Fillmore LLC United States of America				Owner Street: Owner Street 2: Owner City: Owner State: Owner ZIP:	424 Main Street, Suite 2000 Buffalo NY 14202
--	--	--	--	--	--	---

Own Op: Sub Type: Owner Name: Owner Company: Country:	01 P03 Thomas J. Quatroche, Jr. 1827 Fillmore LLC United States of America				Owner Street: Owner Street 2: Owner City: Owner State: Owner ZIP:	424 Main Street Suite 2000 Buffalo NY 14202
--	--	--	--	--	--	---

Own Op: Sub Type: Owner Name: Owner Company: Country:	04 NNN Jonathan Swiatkowski 1827 Fillmore LLC United States of America				Owner Street: Owner Street 2: Owner City: Owner State: Owner ZIP:	462 Grider Street Buffalo NY 14215
--	--	--	--	--	--	---

Own Op: Sub Type: Owner Name: Owner Company: Country:	19 NNN April Tompkins Buffalo and Erie County Public Library United States of America				Owner Street: Owner Street 2: Owner City: Owner State: Owner ZIP:	1 Lafayette Square Buffalo NY 14203
--	---	--	--	--	--	--

HW Extra Information

Dump: Structure: Lagoon: Landfill: Pond: Dell: Updated by:	True False False False False DPLOCEY				Disposal Started: Disposal Terminate: Latitude: Longitude: Record Added: Record Updated:	 2013-06-03 14:47:00 2019-12-07 11:31:00
---	---	--	--	--	---	--

Projects Information

Project Code: Project Desc: Project Refer Name: End Date: End Status:	02 Remedial Investigation 2019-03-27 00:00:00 ACT				Operable Unit ID: Operable Unit: Operable Unit Desc: Code Name:	1232461 01 Remedial Program Remedial Investigation
--	--	--	--	--	--	---

Project Code: Project Desc: Project Refer Name: End Date: End Status:	05 Remedial Action 2019-12-23 00:00:00 ACT				Operable Unit ID: Operable Unit: Operable Unit Desc: Code Name:	1232461 01 Remedial Program Remedial Action
--	---	--	--	--	--	--

Project Code: Project Desc:	25				Operable Unit ID: Operable Unit:	1345892 00
--	----	--	--	--	---	---------------

Map Key	Number of Records	Direction	Distance (mi/ft)	Elev/Diff (ft)	Site	DB
Project Refer Name:				Operable Unit Desc:	Site Management	
End Date:	2019-12-23 00:00:00			Code Name:	Certificate of Completion	
End Status:	ACT					

Environmental Remediation

Contaminants: arsenic, barium, benzo(a)anthracene, benzo(a)pyrene, benzo(b)fluoranthene, cadmium, copper, dibenz[a,h]anthracene, indeno(1,2,3-cd)pyrene, lead, mercury

Operable Unit: 1

Contaminants: arsenic, barium, benzo(a)anthracene, benzo(a)pyrene, benzo(b)fluoranthene, cadmium, copper, dibenz[a,h]anthracene, indeno(1,2,3-cd)pyrene, lead, mercury

Operable Unit: 0

247	1 of 1	S	0.45 / 2,397.10	613.00 / -35	HARRIS RESIDENCE 66 FOX STREET BUFFALO NY	LST
---------------------	--------	---	--------------------	-----------------	--	------------

Spill No:	9610497	REM Phase:	0
Site ID:	267066	UST Trust:	False
DER Facility ID:	217552	Spill Date:	1996-11-18 12:00:00
CID:	205	Rcvd Date:	1996-11-21 13:32:00
Program Type:	ER	CAC Date:	1996-11-21 00:00:00
SWIS Code:	1502	Insp Date:	1996-11-21 00:00:00
Contribute Factor:	Tank Failure	Close Date:	1996-12-13 00:00:00
Water Body:		Create Date:	1996-11-21 00:00:00
Class:	D3	Update Date:	1996-12-16 00:00:00
Meets Std:	True	DEC Region:	9
Penalty:	False	Lead DEC:	COOKE
County:	Erie	After Hours:	False
Referred to:			
Reported by:	Affected Persons		
Source:	Private Dwelling		
Source File:	NYSDEC - Environmental Remediation Data Files - Spill Data		

Caller Remark:

"fuel oil tank aboveground in basement is leaking, and creating an odor problem."

Dec Remark:

"Prior to Sept, 2004 data translation this spill Lead_DEC Field was JDC 11/21/96: JDC ON SITE AND MET W/ MR HARRIS AND HIS WIFE. BFD ON SCENE W/ CLAY SORB AND APPLIED TO SMALL STAIN AREA IN BASEMENT FLOOR. TANK WAS CHECKED AND FOUND TO BE EMPTY. SUSPECT A SMALL AMOUNT OF FUEL OIL WAS LOST FROM ABANDONED FUEL LINES IN BASEMENT FLOOR. RED CROSS CALLED IN TO PROVIDE TEMPERARY HOUSING FOR THE FAMILY GAS IS TURNED BACK ON. MINOR FUEL OIL ODORS WERE DETECTED IN BASEMENT. ATTEMPTED TO CONTACT LANDLORD THROUGH CITY TAX ASSESSORS OFFICE. AGENCY GIVEN HAS NO PHONE NUMBER. NEIGHBOR AT THE SCENE GAVE A NAME OF KEN BOUTILIER AS THE LANDLORD WHO USES BUFFALO REDEVELOPMENT AS HIS ALIAS. NUMBER GIVEN BY NEIGHBOR NEVER PICKED-UP. JDC TELCON W/ DAWN SCHULTZ, RED CROSS, GAS WAS RESTORED AND THE FAMILY IS BACK IN THE HOME. 11/25/96: JDC TELCON W/ MR BOUTILIER, HE CLAIMS NOT TO OWN PROPERTY, SAID CITY OF BUFFALO IS RESPONSIBLE FOR THE LOCATION. JDC CONTACTED CITY REAL ESTATE, THEY REPORTED COUNTY FORECLOSED ON PROPERTY AND ELECTED NOT TO TURNOVER TO CITY. COUNTY IS PURSUEING THE CURRENT OWNER FOR BACK TAXES, MR BOUTILIER. JDC ONTACTED ERIE COUNTY SOCIAL SERVICES AT 858-8640 FOR MRS OLIVER, CASE WORKER FOR THE HARRIS'S. 11/25/96: JDC TELCON W/ FRANK PEREZ, FARE HOUSING AUTHORITY, HE'S WORKING W/ THE HARRIS'S TO MAKE CORRECTIONS TO THE HEATING SYSTEM VIA REQUIREMENTS BY NFG TO INSTALL A COLD AIR RETURN. EXPLAIND OUR CONCERNS TO MR PEREZ, HE WILL FOLLOWUP W/ BLDG INSP AND COUNTY WITH NFG TO RESOLVE HEAT PROBLEM. HE WILL ADVISE ON FINAL DISPOSITION. 12/13/96: JDC TELCON W/ MRS HARRIS, CITY OF BUFFALO PAID FOR COLD AIR RETURN AND NATIONAL FUEL GAS RESTORED HEAT. NO FURTHER ACTION REQUIRED. "

Material Information

OP Unit ID:	1041981	Med in Air:	False
OU:	01	Med GW:	False
Material ID:	558307	Med SW:	False
CAS No:		Med DW:	False
Material Family:	Petroleum	Med Sewer:	False
Quantity:	1.00	Med Surf:	False
Units:	G	Med Subway:	False

Map Key	Number of Records	Direction	Distance (mi/ft)	Elev/Diff (ft)	Site	DB
Recovered:	1.00				Med Utility: False	
Med Soil:	True				Oxygenate:	
Med Air:	False					
Material Code:		0001A				
Material Name:		#2 fuel oil				

Spiller Information

Spiller Name: KEN BOUTILIER
Spiller Company: BUFFALO REDEVELOPMENT
Spiller Address: PO BOX 1124
Spiller City: CHEEKTOWAGA
Spiller State: NY
Spiller Zip:
Spiller Country: 001
Contact Name: DARIAN HARRIS
Contact Phone: (000) 856-1145
Contact Ext:
Latitude: 42.893413993
Longitude: -78.845909022

248	1 of 1	SSW	0.45 / 2,399.50	615.77 / -32	CITY VACANT LOT 513 SYCAMORE BUFFALO NY	LST
---------------------	--------	-----	--------------------	-----------------	---	-----

Spill No:	9315165	REM Phase:	0
Site ID:	157992	UST Trust:	True
DER Facility ID:	133574	Spill Date:	1994-03-24 11:30:00
CID:		Rcvd Date:	1994-03-24 11:35:00
Program Type:	ER	CAC Date:	
SWIS Code:	1502	Insp Date:	2003-09-05 00:00:00
Contribute Factor:	Tank Failure	Close Date:	2004-02-12 00:00:00
Water Body:		Create Date:	1994-03-25 00:00:00
Class:	B3	Update Date:	2004-02-12 00:00:00
Meets Std:	True	DEC Region:	9
Penalty:	True	Lead DEC:	MXFRANKS
County:	Erie	After Hours:	False
Referred to:			
Reported by:	Affected Persons		
Source:	Commercial/Industrial		
Source File:	NYSDEC - Environmental Remediation Data Files - Spill Data		

Caller Remark:

"STRONG GASOLINE ODOR FOUND WHILE EXCAVATING."

Dec Remark:

"Prior to Sept, 2004 data translation this spill Lead_DEC Field was MF 03/24/94: MJS/JASPAL WALIA/SITE - EXCAVATION BACKFILLED. MR. BUSH FOUND ODOR SIMILAR TO GASOLINE. SITE WAS A GAS STATION FROM APPROX. 1940'S TO 1970'S. 03/28/94: MJS/RONALD TALBOYS (HABITAT FOR HUMANITY) - NOTIFIED HIM OF REQUIREMENTS. PROPERTY ACQUIRED FREE FROM CITY OF BUFFALO. WILL CONTACT COUNCILMAN PITTS REGARDING POSSIBILITY OF CITY ASSISTANCE. 09/ /96: MJS REVIEW FILE. NO KNOWN WORK PERFORMED TO DATE. MJS SITE INSPECT. LOT IS STILL VACANT. 11/06/00: MJS REVIEW FILE. MJS REFERRED FILE TO RNL FOR ANY APPROPRIATE ACTION. 11/17/00: MF ASSIGNED SPILL FROM MJS. T/C DENNIS BUSH, CLAIMED THEY STARTED DIGGING & HIT UST'S. SOIL HAD STRONG GASOLINE ODOR. DIGGING STOPPED & EXCAVATION FILLED BACK IN. T/C RON TALBOYS, NOT IN LEFT MESSAGE. 11/20/00: MF T/C RON TALBOYS, CLAIMED HFH GAVE LOT BACK TO THE CITY. JOHN HANNON, IS CITY CONTACT. T/C JOHN HANNON, CITY HALL, 851-5261, HE TOLD ME I HAVE TO DEAL WITH RICH STANTON, DEPT OF LAW 851-4343. T/C RICH, LEFT MESSAGE TO RETURN CALL. REMEDIATION LETTER TO RP, RESPONSE BY 12/15/00. 12/21/00: MF NO RESPONSE LETTER TO RP, RESPONSE BY 1/15/01. 01/04/01: MF T/C/JOHN HANNON, LEFT MESSAGE. 01/24/01: MF T/C RICH STANTON, LEFT MESSAGE. T/C MICHAEL RISMAN. RICH'S SUPERVISOR TOLD ME TO CALL SANDY NASCA, 851-5054. MIKE'S FAX IS 851-4105. T/C SANDY NASCA, SHE WILL CHECK INTO THIS & GET BACK TO ME. 02/02/01: MF T/C SANDA, STILL WORKING ON IT. DON'T KNOW WHAT CORNER ITS ON. S/I VACANT LOTS ON BOTH CORNERS. 02/05/01: MF T/C RON TALBOYS, HFH, LOT IS 513 SYCAMORE. HE FAXED ME LETTER DATED 7/24/95, WHERE HFH GAVE PROPERTY BACK TO THE CITY DUE TO UST'S. T/C SANDY NASCA & FAXED HER LETTER. 03/12/01: MF COPY OF REPORT TO MARTY DOSTER, HE WILL MEET WITH SANDA NASCA TO DISCUSS. 03/26/01: MF DISCUSSION WITH MARTY DOSTER, CITY HAS NO MONEY TO DO WORK. 04/06/01: MF APPX DATE, DISCUSSION WITH PJB, WANTS ME TO START LEGAL ACTION. 05/21/01: MF LAST HOPE LETTER TO CITY, RESPONSE IN 30 DAYS OR LEGAL ACTION TO ENTER PROPERTY. 07/23/01: MF APPX DICUSSION WITH MLD, HE WILL CONTACT CITY TO SEE IF THEY WILL DO SITE WORK. 07/31/01: MF FOR MLD, HE DISCUSSED SPILL WITH RICH STANTON & TOLD HIM SPILLED WILL BE REFERRED IF THEY DON'T GET BACK TO HIM. 08/01/01: MF NOT FROM MLD, WANTS A REFERRAL PREPARED. 08/09/01: MF DISCUSSION WITH ANNETTE SANSOME. SHE SPOKE TO SANDA

Map Key	Number of Records	Direction	Distance (mi/ft)	Elev/Diff (ft)	Site	DB
---------	-------------------	-----------	------------------	----------------	------	----

NASCA. SANDY WANTS A ROE LETTER SENT FOR THE CITY TO SIGN. OBTAINED CERTIFICATE OF LIABILITY INS FROM NW FOR THE CITY. 08/10/01: MF FOR ANNETTE SANSONE, ROE LETTER TO THE CITY, RESPONSE BY 9/2/01. 09/17/01: MF RECEIVED SIGNED ROE. 09/25/01: MF FAX TO NW TO REMOVE UST'S & CONTAMINATED SOIL. 10/09/01: MF T/C RUSS SAVAGE, WILL START TOMORROW AT 9 AM. 10/10/01: MF S/I/NW, TONY, KEVIN, BACKHOE, LOWBOY. PROBING AREA WITH BACKHOE. RUNNING INTO CONTAMINATED SOIL & LINES. THEY WILL CONTINUE TO LOOK FOR UST'S. 10/11/01: MF S/I/NW, TONY, FINDING CONTAMINATED SOIL @ APPX 5' & REMOVING LINES. WILL SAMPLE TO FIND EXTENT. 2 OTHER NW MEN ON SITE REPAIRING BROKEN BACKHOE. 10/29/01: MF RECEIVED FAX OF SOIL DISPOSAL SAMPLE RESULTS. 11/01/01: MF RETURNED NW \$2392.13 PAY PACKAGE FOR 10/8-10/11 WORK. THEY CHARGED FOR 3 MEN 10/11, 2 MEN WERE REPAIRING BACKHOE. PROCESSED LOZIERS \$385.86 PAY PACKAGE FOR DISPOSAL SAMPLING, 10/11/01. 11/21/01: MF RETURNED NW \$2175.51 PAY PACKAGE [SEE 11/1/01 NOTES]. NW TOOK 3 HOURS OFF. NEED ADDITIONAL HOURS TAKEN OFF. MEN WERE SEEN BY ME WAITING FOR PARTS AFTER 12:00. 01/21/02: MF VISIT TO NW, DISCUSSED SITE & REPORT. WILL TAKE WATER & SOIL SAMPLES WITH A GEOPROBE. 01/22/02: MF RECEIVED NW'S 1/17/02 REPORT. IMPACTED SOILS 3-4' & 5-8' BG. TOTAL DEPTH OF IMPACTED SOILS NOT DETERMINED. SOIL SCREENED WITH OVA/PID 30-90 PPM. 2 SOIL SAMPLES COLLECTED, ANALYTICAL RESULTS, BT. PIPING FOLLOWED TO STREET. NO UST FOUND. 01/24/02: MF PROCESSED NW \$171.56 PAY PACKAGE FOR REPORT WRITING. 1/17/02 REPORT. 01/25/02: MF RETURNED NW 1ST PAY PACKAGE FOR \$2175.51. CHARGED 9.5 HRS FOR TWO MEN ON 10/11/01 & 4 HRS FOR ANOTHER MAN. 2 MEN NOTICED BY ME SITTING BY BROKEN BACKHOE AFTER 12 NOON WAITING FOR PARTS. 02/19/02: MF PROCESSED LOZIERS 2ND PAY PACKAGE FOR 1/28-2/8 SAMPLING ANALYSIS. WATER SAMPLES EP-1, 2 & 3. 8260 & 8270. ALL BDL EXCEPT: INVOICE# 15896, \$538.08 EP-2 - 1,3,5 - 8.2; 1,2,4 - 5; 4-ISOPROPYLTOLUENE - 7.8 EP-3 - 1,3,5 - 5.1; sec-BUTYLBENZENE - 5.7; n-BUTYLBENZENE - 7.4 POCESSSED LOZIERS #3 PAY PACKAGE FOR \$358.72 FOR EP-2 & EP-3 SOIL SAMPLES, 8021 & 8270 BN'S. INVOICE #15895. EP-2 - 8270 - BDL: 8021 - ISOPROPYLBENZENE - 57.6; n-PROPYLBENZENE - 156; 1,3,5 - 545.6; 1,2,4 - 1499; sec-BUTYLBENZENE - 170; 4-ISOPROPYLBENZENE - 250.2; n-BUTYLBENZENE - 321.4; NAPHTHALENE - 240 EP-3 - 8270 NAPHTHALENE - 14 PPB; PHENANTHRENE - 23 PPB 8260 - ETHYLBENZENE - 118; ISOPROPYLBENZENE - 204; n-PROPYLBENZENE - 508; 1,3,5 - 40; 1,2,4 - 43; sec-BUTYLBENZENE - 418; 4-ISOPROPYLBENZENE - 60; n-BUTYLBENZENE - 1308; NAPHTHALENE - 2134. 03/08/02: MF RECEIVED NW 3/6/02 REPORT WITH ABOVE ANALYTICAL RESULTS. WHEN MW#2 WAS DEVELOPED A STRONG ODOR WAS NOTED, NO SHEEN. CONTRACTOR RECOMMENDS SOIL REMOVAL & DISPOSAL. 03/18/02: MF PROCESSED NW \$1145.10 1/17/02 THRU 3/6/02 PAY PACKAGE, INVOICE #01-314-3 FOR GEOPROBEING & REPORT WRITING. 03/19/02: MF RETURNED NW \$2175.51 PAY PACKAGE 10/8/01 THRU 10/11/01 SITE WORK. 3 MEN CHARGED 10/11/01. I OBSERVED ONE MAN WORKING & THE OTHER TWO SITTING DOWN WAITING FOR PARTS TO REPAIR BROKEN BACKHOE. 04/03/02: JAA PULLED MF LETTER OF 3/19/02 BEFORE IT WAS SENT. REASON - INVOICE HAD BEEN RETURNED AND RESUBMITTED SEVERAL TIMES WITHOUT RESOLUTION. JAA REVISED LETTER AND RETURNED NW PAY PACKAGE OF 10/8-10/11. REQUESTED REDUCTION IN LABOR CHARGES FOR OCT 11TH - REMOVE TIME SPENT BY 2 MEN WAITING FOR BROKEN BACKHOE PARTS. 04/10/02: MF PROCESSED NW \$2006.93 PP FOR 10/8/01-10/11/01 SITE WORK. INVOICE #01-314-1. 03/08/02: MF RECEIVED 3/8/02 REPORT. 3 MW'S INSTALLED & SAMPLED, REFUSAL AT 6 TO 7.7'. SOIL SAMPLES COLLECTED FROM EP-2 (2-4') & EP-3 (6-8'). 8260 & 8270 RESULTS BT. HIGHEST READING 1,2,4 AT EP-2 AT 1500 PPB. WATER SAMPLES IN PPB. WATER SAMPLES EP-1 - BDL EP-2 - 1,3,5 - 8.2 1,2,4 - 5 4-ISOPROPYLBENZENE - 7.8 EP-3 - 1,3,5 - 5.1 sec-BUTYLBENZENE - 5.7 NAPHTHALENE - 7.4 ALL 8270 WATER SAMPLE RESULTS, BDL. REPORT CLAIMS ODOR IN WATER AT EP-2 & EP-3, WITH A SHEEN IN EP-3 06/20/02: MF APPX DATE, DISCUSSION WITH PJB, REGARDING DEED RESTRICTION. 07/10/02: MF LETTER OF AUTHORIZATION TO NW TO RESAMPLE MW'S & HAVE GPR SURVEY DONE. 10/15/02: JAA T/C GREG WEBER, NATURE'S WAY, ASKING FOR STATUS. SITE IS TOO ROUGH TO CONDUCT SURVEY, CAN'T GET VAN ACROSS THE SITE AT PRESENT, DUE TO DEBRIS AND RUTS. REQUIRES A COUPLE HOURS WITH SKID STEERER OR SMALL BACK HOE. NEED AUTHORIZATION FROM MF BEFORE THEY PROCEED. CUT DOWN WEEDS AT THE END OF JULY. DOES THIS NEED TO BE DONE AGAIN? GREG DIDN'T THINK SO, AS WEATHER HAS BEEN DRY. 10/24/02: JAA T/C RUSS SAVAGE. MAN WORKING ON SITE TO CLEAN UP AND PREPARE FOR GROUND PENETRATING RADAR. RAN INTO SOME CONCRETE FROM PREVIOUS TRENCHING WORK. HE RECOMMENDS GETTING IT OFF SITE, SO THEIR IS NO OBSTRUCTION WHEN RADAR WORK IS DONE. GAVE RUSS OK TO SEND OVER A TRUCK TO DISPOSE OF CONCRETE AT RECYCLING FACILITY. HE GAVE ME AN ESTIMATE OF 2 HOURS OF TRUCKING TIME. NO COST FOR DISPOSAL. HE WILL CALL TOMORROW TO SET UP GPR. 11/05/02: MF S/I/NW, DALE & PENTARADAR. DOING GPR SURVEY OF THIS LOT & LOT BEHIND THIS LOT ON MONROE ST. DISCUSSED SITE/REV HILL, 2 LOTS BEHIND SPILL SITE ON MONROE. 12/30/02: MF RETURNED NW, \$4773.07 PP, 7/24/02 - 11/5/02. INVOICE #01-314-4. WORK NOT SCHEDULED ON DAILY DEC ACTIVITY FAX FOR 7/24/02. INCLUDED \$2500 FOR GPR, GRASS CUTTING & HAULING AWAY DEBRIS. 01/06/03: JAA T/C RUSS SAVAGE, NATURE'S WAY, REGARDING WORK ON 7/24/02. GRASS REMOVAL WORK WASN'T PLANNED. PENETRADAR COULDN'T DO GPR DUE TO HIGH GRASS AND WEEDS. WEEDWACKERS WERE RENTED. AFTER VEGETATION WAS CUT, DEBRIS WAS OBSERVED WHICH HAD TO BE REMOVED AND SITE GRADED BEFORE GPR COULD BE DONE. HE WOULD HAVE SPOKEN TO MF, BUT HE WAS ON VACATION. 01/07/03: JAA/FILE. PROCESSED NW PP \$4773.07, 7/24/02 - 11/05/02. SENT LETTER TO RUSS SAVAGE, NATURE'S WAY - NEED TO NOTIFY DEC BEFORE SITE WORK BEING DONE. DAILY ACTIVITY LOG SHOULD BE FAXED BY 9AM ON DAY'S WORK IS SCHEDULED. 01/08/03: MF S/I/DALE, BRIAN BLASKOWITZ, NW. SMALL LOWBOY AF-6839A, SMALL FLATBED 10146 JF, SMALL BACKHOE KH 045, PICKUP 83185-AW. DIGGING TEST PITS THE CORNER OF MONROE & SYCAMORE & ALONG SYCAMORE TO PROBE FOR ANOMALIES THAT SHOW UP ON GPR SURVEY. RAN INTO CONTAMINATED SOIL @ APPX 7', OLD GASOLINE ODOR. DISPOSAL SAMPLES WILL BE TAKEN. WILL REMOVED CONTAMINATED SOIL IN THE FUTURE. HOLDS TO BE BACKFILLED. 2 LINE NOTICED IN THE GROUND, THIS WILL BE FOLLOWED. 1530 S/I 500 GALLON UST FOUND. WILL BE COVERED BACK UP & REMOVED LATTER. 01/29/03: MF RECEIVED DISPOSAL SAMPLING RESULTS FROM LSL. 2 DISPOSAL SAMPLES ANALYZED. 02/11/03: MF S/I @ 1530/NW, KEVIN, GARRETT & LUIGI. UNCOVERING UST FOR REMOVAL. VERY COLD PROBLEMS WITH EQUIPMENT. PUMP FROZE, NW ARRIVED ON SITE 1230. NO LEVEL 'D'. 02/12/03: MF S/I/NW, THEY HAVE TO CUT UST OPEN TO REMOVE LIQUID & SLUDGE. HOLE NOTICED IN THE TANK. PUMP NOT WORKING. CONTAMINATED SOIL STAGED ON SITE. WASTE MANAGEMENT CLOSED TODAY. 3-MEN ON SITE, CORY, KEVIN & GARRETT. THEY ARRIVED ON SITE AT 0930. PM S/I/NW, 500 WASTE OIL TANK REMOVED & CLEANED. 2.5 DRUMS OF LIQUID & 3 DRUMS OF SOLIDS REMOVED FROM THE TANK. 02/13/03: MF 0830 CORY PICKED UP THE BACKHOE FROM OUR LOT. BUCKET BROKE, THEY HAVE TO GET A DIFFERENT MACHINE. 1000 S/I/CORY & GARRET, NW. THEY LOADED OUT 2 LOADS OF SOIL. THEY ARE LEAVING SITE AT 1030. THEY CAN'T BRING ANOTHER BACKHOE ON SITE, THEIR TRACTOR WON'T START. THEY WILL GET A BUCKET TOMORROW. 02/14/03: MF S/I/KEVIN N & GARRETT, NW. THEY LOADED OUT 2 LOADS OF SOIL & QUIT FOR THE DAY AT APPX 1200. 02/17/03: MF S/I/KEVIN N & GARRETT, NW, REMOVING & LOADING OUT CONTAMINATED SOIL. THEY ARE DOWN TO 9.5' WHEN THEY HIT A CONCRETE FLOOR. THE 500 GALLON TANK WAS IN THIS BASEMENT. THERE IS A FOOTER WALL IN THE EXCAVATION. TOUGH DIGGING WITH SMALL MACHINE, GROUND FROZEN. 4 LOADS OF SOIL DISPOSED OF. NW QUIT AT 1630. 02/18/03: MF S/I/NW, 3 MEN, 1 IN LEVEL 'D'. USING RAM HOE TO BUST FROZEN CONTAMINATED SOIL FOR DISPOSAL BY ZOLATZ TRUCKS TO WASTE MANAGEMENT. T/C RUSS SAVAGE, NW. THEY WILL GET A BIGER BACKHOE ON SITE TOMORROW. THE LAST FEW DAYS ONLY 4 LOADS GOING OUT. 02/19/03: MF S/I/NW, 3-MEN, ONE IN LEVEL 'D'. BIGGER BACKHOE ON SITE. 4 LOADS OUT BY NOON. 2 ZOLATZ TRUCKS. THE 3RD TRUCK DID NOT ARRIVE. FINISHED DIGGING TO THE ROW, NORTH & WEST. 02/21/03: MF S/I/NW, GARRETT, KEVIN N & BRIAN. BIG BACKHOE, RAM HOE. REMOVING & DISPOSING OF CONTAMINATED SOIL, BACKFILLING. 1 MAN IN LEVEL 'D', 2 OPERATORS. PM S/I/NW, 1K

Map Key	Number of Records	Direction	Distance (mi/ft)	Elev/Diff (ft)	Site	DB
---------	-------------------	-----------	------------------	----------------	------	----

ABANDON UST FOUND WITH HOLES & GASOLINE/WATER MIXTURE. IT WILL BE PUMPED OUT & REMOVED. GARRETT IN LEVEL 'D'. CORY ARRIVED ON SITE APPX 1530. 02/24/03: MF AM S/I/NW 3-MEN, 1-GARRETT IN LEVEL 'D'. 1K UST IN THE GROUND NOT REMOVED FRIDAY. UST PUMPED BUT WITH RAIN OVER THE WEEKEND FP ON GW. VAC TRUCK ON THE WAY. 16 LOADS OUT FRIDAY. REMOVING & DISPOSING OF CONTAMINATED SOIL. PM S/I ANOTHER ABANDON UST UNCOVERED PARELLEL TO MONROE. WILL BE REMOVED TOMORROW. THE 1K UST HAS BEEN REMOVED. HOLES NOTICED IN THIS TANK. JFO CHECKED WITH THE BFD FOR RECORD OF REMOVED TANKS, NO LUCK. T/C CITY HALL, MIKE MURPHY, 851-5384. ROW 50' ALONG MONROE & 66' SYAMORE. NW MAY NEED PERMIT TO REMOVE UST. T/C/GREG NW, TOLD HIM OF ABOVE. 02/25/03: MF S/I/NW 3-MEN, 1 IN LEVEL 'D'. CLEANING REMOVED 1K UST ALONG MONROE. HOLES NOTICED IN THE TANK. REMOVING & LOADING OUT CONTAMINATED SOIL. 02/27/03: JAA T/C RUSS SAVAGE, NATURES WAY, ON ANOTHER ISSUE. MEN ARE ON SITE - HE FORGOT TO SEND OVER DAILY JOB SHEET. HE WILL FAX IT RIGHT AWAY. 02/27/03: JAA/FILE. BG AGREED TO INSPECT SITE, AS MF IS IN THE SOUTHERN TIER. NATURES WAY'S DAILY JOB SHEET ARRIVED AFTER MF LEFT THE OFFICE. MF FOR BG/SI/NW, EXCAVATING & DISPOSING OF CONTAMINATED SOIL. 2-MEN, EXCAVATOR, PICKUP, COMPACTOR. CRUSHE STONE BROUGHT IN. 03/03/03: MF S/I/NW, 2-MEN, PICKUP, BACKHOE, COMPACTOR. 1-MAN LEVEL 'D'. REMOVING & DISPOSING OF CONTAMINATED SOIL. BACKFILLING & COMPACTING. 03/11/03: MF 1530 S/I/NW, GARRETT & KEVIN, EXCAVATOR, COMPACTOR, PICKUP. THEY REMOVED, LOADED OUT CONTAMINATED SOIL, BROUGHT IN BACKFILL & COMPACTED. A FEW MORE LOADS OF SOIL TO BE DISPOSED OF. 03/31/03: MF PROCESSED LIFE SCIENCE'S \$277.65 PP FOR 3-8260 SAMPLING ANALYSIS. NORTH WALL COMP - BDL'S OF 30 PPB EAST WALL COMP - BDL'S OF 6 PPB WEST WALL COMP - BDL'S OF 6 PPB. ALSO PROCESSED LIFE SCIENCE'S \$204.31 PP FOR DISPOSAL SAMPLING. TCLP LEAD, BENZENE, EXTRACTION & IGNITEABILITY. RECEIVED FAX OF SOUTH WALL COMP - BDL'S OF 6 PPB 04/07/03: MF PROCESSED LIFE SCIENCE'S \$92.55 PP FOR SOUTH WALL 8260 COMPOSITE SOIL SAMPLE ANALYSIS. SAMPLE TAKEN 3/12/03, INVOICE #0303739-2344. SOUTH WALL COMP - BDL'S OF 6 PPB & 1000 FOR TBA. PROCESSED LIFE SCIENCE'S 1/23/03 PP FOR 1/8/03 DISPOSAL SAMPLING. INVOICE # 0300666-2344. 2-SAMPLES, TCLP Pb, BENZENE, EXTRACTION & IGNITABILITY. 04/24/03: MF GAVE NW \$200,443.81 PP TO PROCESS AS I DON'T AGREE WITH NW WORKING OT WITHOUT MY AUTHORIZATION 2/11, 2/17, 2/18, 2/19, 2/20, 2/21, 2/24, 2/25, 2/27, 3/3, 3/4, 3/5, 3/6, 3/7, 3/10, 3/11, 3/12, 3/13, 3/14, & 3/17/03. I ALSO DON'T AGREE WITH WITH LEVEL 'D' CHARGE AS ONLY ONE MAN (GARRETT) WAS IN LEVEL 'D'. TONAWANDA LANDFILL WAS NOT ON DISPOSAL BID & THEY ARE BY FAR THE CHEAPEST LANDFILL. NO NOTIFICATION OF SITE WORK, 2/20, 2/28, 3/6, 3/7, 3/12, 3/13, 3/17. LATE NOTIFICIATION 2/27-11:13, 3/4-10:58, 3/5-10:06, 3/7-10:22, 3/10-9:42 & 3/14-11:26. CHARGED FOR ZOLATZ WAITING TIME FOR BACKFILL. \$48,562.70 FOR WASTEMANAGEMENT DISPOSAL COST, 1908.38 TONS AT \$49,025.16 & 2209.91 TONS FOR \$49,425.16. TOTAL OF 4118.29 TONS FOR \$94,390.62. WORK PERIOD 12/12/02-3/18/03, INVOICE #01-314-05. 04/29/03: JAA T/C RUSS SAVAGE, NW REGARDING PAYPACKAGE. 1)TONAWANDA LANDFILL NOT IN BID SOLICITATION: THEIR TERMS WERE COD, OTHER LANDFILLS - 60 DAYS BEFORE PAYMENT IS DUE. SINCE RESOLVED, PER FG DISCUSSION WITH NICK M. AT LANDFILL FOR HAMBURG JOB. ONLY GOT 3 BIDS. AT START OF JOB, NOT SURE HOW MUCH SOIL HAD TO BE DUG UP AND DISPOSED. SO HE ESTIMATED 100 - 500 TONS, WHICH LATER PROVED TO BE TOO SMALL. 2)LEVEL D - ONLY CHARGED FOR GARETT, DIDN'T CHARGE FOR MEN IN BACKHOE. COMPROMISE - REMOVE FOR 2/21. 3)WAIT TIME - FOR TRUCKS WAITING TO BE LOADED AT JOB SITE. CHARGED IF TRUCKS WAIT MORE THAN 20 MINUTES ON SITE. SOME DAYS IT TOOK LONGER TO BUST FROZEN GROUND. 4)OT - MADE DECISIONS ON THE FLY ON WHEN TO COMPLETE THE JOB FOR THAT DAY, TRIED TO KEEP OT TO A MINIMUM. SOME DAYS HAD TO WORK EXTRA TIME TO FINISH PUMPING OUT TANKS INTO DRUMS. COMPROMISE - REMOVE OT FOR 2/21. REMINDED RUSS THE REQUIREMENT TO GET PREAPPROVAL. IN FUTURE, MUST SPEAK TO MF OR FG AHEAD OF TIME. 5)LATE OR NO NOTIFICATION - SOME DAYS THEY HAD TROUBLE WITH FAX, OTHER DAYS HE FORGOT. DIDN'T ALWAYS SEND A DAILY LOG SHEET FOR JOBS THAT CONTINUED OVER MULTIPLE DAYS. REMINDED RUSS OF OUR REQUEST THAT HE FAX DAILY WORKPLAN SHEETS BY 9AM, SO MF CAN PLAN HIS DAY. HE AGREED TO DO SO. 6)DIESEL FUEL - FOR RENTAL MACHINE. DIDN'T CHARGE US FOR INSURANCE. 7)2/21 - 30.5 HRS FOR TECHNICIAN - RUSS WILL REMOVE CHARGES. - RUSS WILL REVISE COVER SHEET AND INVOICE FOR 2/21 AND RESUBMIT 04/29/03: JAA/FILE. LEFT MESSAGE FOR DOTTIE NORVIK TO DISCUSS LANDFILL SITUATION. 05/09/03: JAA/FILE. DISCUSSED PAY PACKAGE WITH MLD, MF (VIA PHONE) AND SAC. PROCESSED PAYPACKAGE FOR NATURE'S WAY, INVOICE #01-314-05. SENT LETTER TO NATURE'S WAY DOCUMENTING ITEMS OF DISPUTE. 05/21/03: MF PROCESSED NW \$19.23 PP 3/26/03, INVOICE #01-314-06, FOR EXCAVATION RESULT TABLE. JAA PROCESSED NW/SW \$199,477.81 PP THAT I DISAGREED WITH. 12/12/02-03/18/03. INVOICE #01-314-05. OT STILL INCLUDED IN BILLING. WHAT IS MY PURPOSE IF I ALWAYS GET OVER RULED. 07/03/03: MF RECEIVED NW SITE REPORT. 3 UST'S REMOVED, 1-550 GALLON & 2-1K GALLON. 4292.06 TONS OF SOIL DISPOSED OF AT CHAFFEE LANDFILL, RECEIPTS INCLUDED. 2300 GALLONS OF WATER DISPOSED OF AT ORISKANY. AND 15-55 GALLON DRUMS OF DEBRIS DISPOSED OF. 8260 EXCAVATION SAMPLING RESULTS IN PPB. NORTH WALL COMP - BELOW STARS WEST WALL - BELOW STARS EAST WALL COMP - BELOW STARS SOUTH WALL COMP - BELOW STAR BOTTOM SAMPLE NOT TAKEN DUE TO BEDROCK AT 9 - 9.5'. 08/28/03: MF AUTHORIZATION TO NW TO GET GW SAMPLE BY 9/15/03 & TO PUT REMOVED TANK LOCATIOS ON SITE MAP. THIS WAS NOT INCLUDED IN THE 7/3/03 REPORT. 09/05/03: MF S/I/NW, DRILLING TO GET WATER SAMPLE FOR ANALYSIS. HIT LIMESTONE AT APPX 9'. UNABLE TO PENETRATE. NO WATER AT THIS DEPTH. 09/09/03: MF SENT BACK NW \$135.48 PP FOR REVISING REPORT. NO TANK LOCATION MAP IN REPORT. ALSO 30 DAY LETTER FOR ALL INVOICES IN. 09/26/03: MF PROCESSED NW \$350.77 PP FOR TRYING TO GET GW SAMPLE WITH A DRILL HIT. BORED TO 7.7' HIT REFUSAL. 9/5/03 INVOICE #01-314-08. 10/08/03: MF PROCESSED NW \$135.48 PP 5/7/03-6/30/03 INVOICE #01-314-07. FOR REVIEWING FILE & ECAVATION REPORT. 02/12/04: MF FILE REVIEW, NO FURTHER ACTION NECESSARY. FINAL ISR PENDING."

Material Information

OP Unit ID:	997097	Med in Air:	False
OU:	01	Med GW:	True
Material ID:	386934	Med SW:	False
CAS No:		Med DW:	False
Material Family:	Petroleum	Med Sewer:	False
Quantity:	.00	Med Surf:	False
Units:	L	Med Subway:	False
Recovered:	.00	Med Utility:	False
Med Soil:	False	Oxygenate:	
Med Air:	False		
Material Code:	0009		

Map Key	Number of Records	Direction	Distance (mi/ft)	Elev/Diff (ft)	Site	DB
---------	-------------------	-----------	------------------	----------------	------	----

Material Name: gasoline

Spiller Information

Spiller Name: RICHARD STANTON
 Spiller Company: CITY OF BUFFALO
 Spiller Address: 65 NIAGARA ROOM 1101
 Spiller City: BUFFALO
 Spiller State: NY
 Spiller Zip: 14202-3306
 Spiller Country: 001
 Contact Name: RON TALBOYS
 Contact Phone: (716) 741-3079
 Contact Ext:
 Latitude: 42.893659330
 Longitude: -78.851745460

249	1 of 1	E	0.46 / 2,433.65	646.87 / -1	J&M DIST. 1014 NORTHHAMPT 1014 NORTHHAMPTON BUFFALO NY	LST
---------------------	--------	---	--------------------	----------------	--	-----

Spill No:	9415522	REM Phase:	0
Site ID:	213150	UST Trust:	True
DER Facility ID:	176595	Spill Date:	1995-02-27 13:30:00
CID:		Rcvd Date:	1995-02-27 13:30:00
Program Type:	ER	CAC Date:	1995-05-23 00:00:00
SWIS Code:	1502	Insp Date:	1995-02-27 00:00:00
Contribute Factor:	Tank Failure	Close Date:	1995-05-23 00:00:00
Water Body:		Create Date:	1995-03-01 00:00:00
Class:	B3	Update Date:	1995-06-05 00:00:00
Meets Std:	True	DEC Region:	9
Penalty:	False	Lead DEC:	RMCROSSE
County:	Erie	After Hours:	False
Referred to:			
Reported by:	DEC		
Source:	Commercial/Industrial		
Source File:	NYSDEC - Environmental Remediation Data Files - Spill Data		

Caller Remark:

"CONTAMINATION FOUND DURING TANK REMOVAL"

Dec Remark:

"Prior to Sept, 2004 data translation this spill Lead_DEC Field was RMC 02/27/95: RMC/HENNING/SITE TANKS REMOVED+100 TONS CONTAMINATED SOIL,SIDES OF EXCAVATION LOOKED VISUALLY CLEAN,WORK CONTINUES ON BOTTOM, ADVISED OWNER OF REQUIRMENTS 3/1,LETTER,CLEAN HOLE TEST+DISPOSAL DUE 4/1/9. 04/10/95: RMC/HENN/DAY ENG/CETRO/PHONE QUESTIONS ABOUT HOLDING TIME OF SAMPLE AND PARMERTERS TEST, FOR PLAN TO RESAMPLE HOLE, RESULT AND DISPOSAL PLANS DUE 4/30/95. 05/15/95: RMC/JOE CETRO/PHONE SEVERAL CALLS, HOLE RESAMPLED AND MEETS STARS GUIDANCE, DISPOSAL DONE DOCUMENTS TO FOLLOW, DUE 6/30/95. 05/23/95: RMC/RECEIVED RESAMPLE AND DISPOSAL RECEIPTS, NO EXCEEDANCES, CLOSE OUT. "

Material Information

OP Unit ID:	1012804	Med in Air:	False
OU:	01	Med GW:	False
Material ID:	564236	Med SW:	False
CAS No:		Med DW:	False
Material Family:	Petroleum	Med Sewer:	False
Quantity:	.00	Med Surf:	False
Units:	G	Med Subway:	False
Recovered:	.00	Med Utility:	False
Med Soil:	True	Oxygenate:	
Med Air:	False		
Material Code:	0009		
Material Name:	gasoline		

Map Key	Number of Records	Direction	Distance (mi/ft)	Elev/Diff (ft)	Site	DB
---------	-------------------	-----------	------------------	----------------	------	----

Spiller Information

Spiller Name:
Spiller Company: J&M DISTRIBUTION CO
Spiller Address: PO BOX 186
Spiller City: NIAGARA FALLS
Spiller State: NY
Spiller Zip: 14302
Spiller Country: 001
Contact Name:
Contact Phone:
Contact Ext:
Latitude: 42.907231990
Longitude: -78.829920190

Tank Test Information

Spill Tank ID:	1543641	Source:	
Tank No:		Leak Rate:	.00
Tank Size:	0	Gross Fail:	
Material:	0009	Modified by:	Spills
EPA UST:		Last Modified:	2004-10-01 04:00:45.140000000
UST:		Test Method:	00
Cause:			
Alt Test Method:	Unknown		

250	1 of 1	E	0.46 / 2,441.22	646.17 / -1	GENERAL MILLS 243 URBAN STREET BUFFALO NY	LST
---------------------	--------	---	--------------------	----------------	---	-----

Spill No:	9003086	REM Phase:	0
Site ID:	143036	UST Trust:	True
DER Facility ID:	122020	Spill Date:	1990-06-17 12:00:00
CID:		Rcvd Date:	1990-06-18 08:30:00
Program Type:	ER	CAC Date:	1990-07-30 00:00:00
SWIS Code:	1502	Insp Date:	1990-06-18 00:00:00
Contribute Factor:	Tank Failure	Close Date:	1990-07-30 00:00:00
Water Body:		Create Date:	1990-06-18 00:00:00
Class:		Update Date:	2002-03-21 00:00:00
Meets Std:	True	DEC Region:	9
Penalty:	False	Lead DEC:	MXFRANKS
County:	Erie	After Hours:	False
Referred to:			
Reported by:	Other		
Source:	Commercial/Industrial		
Source File:	NYSDEC - Environmental Remediation Data Files - Spill Data		

Caller Remark:

"CONTAMINATED SOIL FOUND DURING ROUTINE TANK REMOVAL."

Dec Remark:

"Prior to Sept, 2004 data translation this spill Lead_DEC Field was MF 06/18/90: MF SITE VISIT, APPX 150 YARDS REMOVED. OWNER AGREED TO REMOVE MORE SOIL & INSTALL VENT SYSTEM. TANKS WERE INSIDE. 07/30/90: MF RECEIVED DISPOSAL RECEIPT. NO FUTHER ACTION NECESSARY. "

Material Information

OP Unit ID:	943225	Med in Air:	False
OU:	01	Med GW:	True
Material ID:	437806	Med SW:	False
CAS No:		Med DW:	False

Map Key	Number of Records	Direction	Distance (mi/ft)	Elev/Diff (ft)	Site	DB
Material Family:	Petroleum				Med Sewer:	False
Quantity:	200.00				Med Surf:	False
Units:	G				Med Subway:	False
Recovered:	190.00				Med Utility:	False
Med Soil:	False				Oxygenate:	
Med Air:	False					
Material Code:		0009				
Material Name:		gasoline				

Spiller Information

Spiller Name:
Spiller Company: NABISCO BRANDS, INC.
Spiller Address: 243 URBAN STREET
Spiller City: BUFFALO
Spiller State: NY
Spiller Zip: 14240
Spiller Country: 001
Contact Name:
Contact Phone:
Contact Ext:
Latitude: 42.909218080
Longitude: -78.830300560

[251](#) 1 of 1 **ENE** **0.47 / 2,460.59** **643.87 / -4** **CURTISS WRIGHT (FORMER) 60 GRIDER BUFFALO NY** **LST**

Spill No:	9875087	REM Phase:	0
Site ID:	108796	UST Trust:	True
DER Facility ID:	95594	Spill Date:	1998-10-01 12:00:00
CID:		Rcvd Date:	1998-10-05 10:30:00
Program Type:	ER	CAC Date:	
SWIS Code:	1502	Insp Date:	2001-11-19 00:00:00
Contribute Factor:	Tank Failure	Close Date:	2001-11-21 00:00:00
Water Body:		Create Date:	1998-10-05 12:22:00
Class:	C3	Update Date:	2001-11-21 00:00:00
Meets Std:	False	DEC Region:	9
Penalty:	False	Lead DEC:	SACALAND
County:	Erie	After Hours:	False
Referred to:			
Reported by:	Other		
Source:	Commercial/Industrial		
Source File:	NYSDEC - Environmental Remediation Data Files - Spill Data		

Caller Remark:

"GROUNDWATER CONTAMINATION FOUND DOWN GRADIENT FROM FORMER TANK REMOVAL EXCAVATION.(SPILL #9309900) "

Dec Remark:

"Prior to Sept, 2004 data translation this spill Lead_DEC Field was SAC 10/9/98:RECEIVED SUBSURFACE INVESTIGATION REPORT FOR AREA OF OFORMER FUEL OIL AND GASOLINE TANKS. 4/27/99 - KAB/GARY KLAWINSKI, GZA/TELECON - FORWARDING REPORT ON ASSESSMENT OF TANKS ON PROPERTY TODAY. REQUESTS MEETING TO DISCUSS REMEDIATION PLAN. 6/21/99:SAC MET W/GARY KLAWINSKI - GZA, MR. KLAWINSKI SHOWED RESULTS OF ADDITIONAL GEOPROBE STUDY THAT WAS DONE AS A RESULT OF SUBSURFACE INVESTIGATION WORK THAT WAS COMPLETED LAST YEAR, DISCUSSED PROJECT, SAC TO REVIEW REPORTS AND DISCUSS W/RNL, REQUIREMENTS BASED ON REPORTS. 6/21/99:SAC DISCUSS SITE W/RNL, TANK 4 AREA - (2)- 11,250 GALLON FUEL OIL TANKS REQUESTED TO BE CLOSED IN PLACE, TEST PIT SAMPLE RESULTS FROM RIGHT NEXT TO THE TANKS USING TCLP 8021 & 8270 TO ANALYZE SAMPLES SHOW ONLY PARAMETER ABOVE STARS IS BENZENE AT 1.4 ppb, THEREFORE TANKS CAN BE CLOSED IN PLACE AND NO FURTHER WORK REQUIRED IN AREA, TANK 5 AREA - (1) - 350 GALLON GASOLINE TANK, CONTAMINATED SOIL AROUND THE TANK WILL BE REMOVED AND SINCE TANK WAS INSTALLED INTO THE BEDROCK ONLY SIDE WALL SAMPLES WILL BE REQUIRED, TANK 1 AREA - FORMER LOCATION OF (1) - 200 GALLON GASOLINE TANK, CONTAMINATED SOIL IN THE AREA MUST BE REMOVED, AND ONCE THE CONTAMINATED SOIL HAS BEEN REMOVED THEY MUST SAMPLE THE SOIL TO CONFIRM THE CLEANUP AND INSTALL A WELL AT THE SITE TO MAKE SURE GW NO LONGER AFFECTED, ADDITIONAL WORK IS REQUIRED AROUND THE TANK 2 AREA BECAUSE OF THE OIL DROPLETS FOUND IN THE WELL INSTALLED FROM GP-3 AND FOR THE TANK 3 AREA MORE WORK IS REQUIRED BASED ON THE SOIL LEVELS FOUND FROM GP-22. 6/22/99: SAC MET W/GARY KLAWINSKI - GZA, BILL SCHMIDT AND JAMES THARP - WYMAN GORDON, DISCUSSED REQUIREMENTS FOR THE SITE, TANK AREAS 1, 4, & 5 DISCUSSED AND AGREED UPON AS STATED IN ABOVE HISTORY NOTE DATED 6/21/99, TANK 2 & 3 AREA DISCUSSED, SAC STATED BASED ON DISCUSSIONS W/RNL THAT MORE WORK IS REQUIRED IN THESE AREAS, MR. KLAWINSKI SAID IT

Map Key	Number of Records	Direction	Distance (mi/ft)	Elev/Diff (ft)	Site	DB
---------	-------------------	-----------	------------------	----------------	------	----

WILL BE IMPOSSIBLE TO EXCAVATE IN THIS AREA DUE TO THE PRESENCE OF THE TRANSFORMERS AND THE UTILITY LINES AT THIS LOCATION, FOR THE OIL DROPLETS FOUND IN GP-3 THEY PROPOSED TO BAIL THE WELL TO SEE IF THEY COULD REMOVE THE PRODUCT FROM THE WELL IN THIS MANNER, SAC INDICATED THAT WAS OK TO TRY FIRST, ALSO ALTHOUGH IT IS ALWAYS RECOMMENDED TO REMOVE UNDERGROUND STORAGE TANKS, THE (2) 20,000 GALLON FUEL OIL TANKS WHICH WERE FILLED BUT THE FILLED MATERIAL HAD NOW SETTLED COULD BE FILLED AGAIN BUT THE CONTAMINATION WOULD HAVE TO BE ADDRESSED, FOR GP-22 A TCLP SAMPLE COULD BE TAKEN TO ADDRESS THIS AREA, IT WAS AGREED THAT SAC WOULD SEND A LETTER REQUESTING A WORKPLAN BY JULY 30TH. 6/24/99:SAC REVIEWED REPORTS AGAIN AND FOUND THAT TP-2 ANALYTICAL RESULTS HAD ELEVATED LEVELS THAT WERE NOT DISCUSSED W/RNL OR AT THE MEETING, SAC TELECON GARY KLAWINSKI - GZA REGARDING THESE LEVELS, IT WAS AGREED THAT THE RESAMPLING OF GP-22 AREA AND REANALYZED USING TCLP METHOD SHOULD BE POSTPONED UNTIL A MEETING WAS SETUP TO FURTHER EVALUATE THE AREA, TENTATIVELY SET UP A MEETING FOR 7/2/99. 7/2/99:RNL, SAC MET WITH GARY KLAWINSKI - GZA, BILL SCHMIDT & TOM NICHOLS - WYMAN GORDON, INSPECTED TANK AREA 1, 2 & 3, RNL REQUIRES FURTHER WORK IN TANK 3 AREA BASED ON SAMPLE RESULT LEVELS, DISCUSSED REMEDIAL OPTION FOR TANK 3 AREA WHICH IS TP-2 & GP-22 AREA, MR. GLAWINSKI SAID THEY WILL PROBABLY TRY TO INTRODUCE OXYGEN RELEASING COMPOUNDS TO THE AREA TO REMEDIATE THIS AREA, THEY WILL STILL SUBMIT A WORKPLAN BY JULY 31ST. 7/6/99:SAC DRAFTED LETTER REQUIRING WORKPLAN BY 7/31/99. 7/19/99: RECEIVED WORKPLAN FROM GZA. 7/26/99:DRAFTED COMMENT LETTER TO BILL SCHMIDT - WYMAN GORDON, INC., REQUIRING GROUNDWATER SAMPLED AT TANK AREA NO.1, TANK AREA 5 MUST HAVE SIDE WALLS SAMPLED IN THE OVERBURDEN, AND A BORING LOCATION MAP FOR THE ORC INJECTION POINTS AT AREA TP-2 & GP-22. 7/28/99:RECEIVED A FAXED COPY OF THE BORING LOCATION MAP FOR ORC INJECTION. 8/24/99:SAC INSPECT SITE AND MET W/GARY KLAWINSKI, JASON KELLY, & DAN TROY - GZA, TANK 5 AREA HAD TANK REMOVED, CONTAMINATED SOIL WAS STAGED ON SITE, SMALL AMOUNT OF WATER NOTED W/SLIGHT SHEEN, THEY WILL PUMP THE WATER INTO THE BIO CELL, HAND DIG OUT THE REMAINING AREAS OF CONTAMINATION TAKE SIDE WALL SAMPLES AND INSTALL WELL, TANK 4 AREA AND THE TANK 2 AREA WERE BEING FILLED IN WITH FLOWABLE FILL, TANK 1 AREA WAS EXCAVATED, THEY DID NOT WANT TO DIG INTO THE ROAD BECAUSE THE ROAD HAD 8 INCHES TO 1 FOOT OF REINFORCED CONCRETE, THEY ARE GOING TO CONTINUE TO EXCAVATE THE AREA, ONCE COMPLETED THEY AREA GOING TO TAKE SAMPLES AND INSTALL A WELL, THEY MAY NOT BE ABLE TO SAMPLE THE BOTTOM SINCE THEY ARE SO CLOSE TO EXCAVATING TO BEDROCK, THEY WILL ALSO PLACE ORCs INTO THE EXCAVATION TO TRY AND REMOVE ANY RESIDUAL CONTAMINATION THAT REMAINS, THE EXCAVATION HAD SOME GROUNDWATER WITH SHEEN, THEY ARE IN THE PROCESS OF SETTING UP THE BIOCELL, THEY INJECTED THE ORCs PREVIOUSLY IN THE GP-22/TP-2/TANK 3 AREA, PER MR. KLAWINSKI THEY STARTED TO BAIL THE WELL GP-3 TO REMOVE THE OIL DROPLETS OF PRODUCT SINCE THE INITIAL MEETING AND THIS PROCEDURE HAS BEEN ONGOING, THE AMOUNT OF OIL RECOVERED HAS DECREASED WITH THE BAILINGS, THEY HAVE FIVE DAY TURNAROUND FOR THE ANALYTICAL RESULTS AND ARE USING PARADIGM LABS FOR ALL ANALYSES, THEY WILL ISSUE THE REPORT ON TEH COMPLETED WORK IN THE NEXT FEW WEEKS, THEY ARE NOT GOING TO SAMPLE THE GP-22/TP-2/TANK 3 FOR AT LEAST A FEW MONTHS SO THIS WILL NOT BE PART OF THE REPORT. 11/18/99:RNL, SAC MET W/GARY KLAWINSKI - GZA, BILL SCHMIDT AND JIM THARPE, IXP - WYMAN GORDON, MR. KLAWINSKI WILL SUBMIT A PROGRESS REPORT AND INCLUDE AN EXPOSURE ASSESSMENT BASED ON THE WORK DONE. 2/3/00:SAC TELECON GARY KLAWINSKI - THEY HAVE TAKEN THE AIR SAMPLES AND THE SOIL GAS SURVEY SAMPLES AND ARE WAITING FOR THE RESULTS, WILL BE SENDING A REPORT TO DEC IN THE NEXT FEW WEEKS. 7/5/01: SAC MET W/GARY KLAWINSKI TO DISCUSS SITE, MR. KLAWINSKI HAS DONE ADDITIONAL SAMPLING AND WILL SUBMIT A REPORT NEXT WEEK AND REQUEST NO FURTHER ACTION ON SITE. 10/11/01:RECEIVED REMEDIAL ACTION CLOSURE REPORT FROM GZA, OUTLINING ALL WORK THAT WAS DONE INCLUDING ALL REPORTS THAT WERE PUT TOGETHER. 10/2/01:SAC REVIEWED CLOSURE REPORT W/DKK, ALTHOUGH TAGM 4046 GUIDANCE VALUES WERE EXCEEDED AT TANK AREA 1 AND TANK AREA 3 (GP-22), NO FURTHER WORK WILL BE REQUIRED SINCE THE SITE WILL REMAIN INDUSTRIAL, FURTHER EXCAVATION OF THE SOIL WOULD NOT BE FEASIBLE DUE TO ON-SITE STRUCTURES AND UTILITIES, THERE IS NOT SIGNIFICANT CONTAMINANT MIGRATION VIA THE GROUNDWATER, THERE APPEARS TO BE NO CONTAMINATION THAT HAS MIGRATED TO SOIL OFF-SITE, BASED ON THE SAMPLE RESULTS BIOTREATMENT OF THE SOIL HAS BEEN COMPLETED AND IT WILL BE USED ON-SITE AS FILL (PENDING AN INSPECTION OF THE SOIL IN THE BIOCELL), SITE WILL BE GIVEN INACTIVE STATUS. 11/19/01:SAC INSPECT BIOCELL W/GARY KLAWINSKI - GZA AND BILL SCHMIDT - WYMAN GORDON/IXP, LARGE AMOUNT OF VEGETATION GROWING OUT OF SOIL IN BIOCELL, PER MR. KLAWINSKI SOIL WAS NOT TILLED BUT TURNED USING AN EXCAVATOR, SAC EXAMINED 4 TO 5 SOIL SAMPLES ABOUT 1 FT INTO THE CELL, NO ODORS WERE APPARENT IN THE SAMPLES TAKEN. 11/21/01: DRAFTED I LETTER."

Material Information

OP Unit ID:	1074668	Med in Air:	False
OU:	01	Med GW:	True
Material ID:	306670	Med SW:	False
CAS No:		Med DW:	False
Material Family:	Petroleum	Med Sewer:	False
Quantity:	.00	Med Surf:	False
Units:	G	Med Subway:	False
Recovered:	.00	Med Utility:	False
Med Soil:	False	Oxygenate:	
Med Air:	False		
Material Code:	0009		
Material Name:	gasoline		

Spiller Information

Spiller Name: BILL SCHMIDT
Spiller Company: WYMAN GORDON ENERGY PRODS
Spiller Address: 60 GRIDER STREET

Map Key	Number of Records	Direction	Distance (mi/ft)	Elev/Diff (ft)	Site	DB
Spiller City:		BUFFALO				
Spiller State:		NY				
Spiller Zip:		14215-				
Spiller Country:		001				
Contact Name:						
Contact Phone:						
Contact Ext:						
Latitude:		42.916196350				
Longitude:		-78.829214370				

[252](#) 1 of 4 NE 0.47 / 2,499.51 656.33 / 9 OTIS ELEVATOR 230 GRIDER STREET BUFFALO NY 14215 CERCLIS

Site ID:	0202139	RNPL Status Code:	N
Site EPA ID:	NYD980641567	NPL Status:	Not on the NPL
Site Street Address 2:		RFED Facility Code:	N
Site County Name:	ERIE	RFED Facility Desc:	Not a Federal Facility
Site FIPS Code:	36029	USGS Hydro Unit No.:	04120104
Region Code:	02	Site Cong. Dist. Code:	37
Site SMSA No.:	1280	ROT Desc:	Other
Site Prim. Latitude:	+42.984193	FR NPL Update No.:	
Site Prim. Longitude:	-077.93	RFRA Code:	
Lat Long Source:			
RNON NPL Status Desc:	NFRAP-Site does not qualify for the NPL based on existing information		

CERCLIS Assess History

OU ID:	00	RALT Short Name:	EPA In-House
Act Code ID:	001	Act Start Date:	
RAT Code:	VS	Act Complete Date:	3/17/1986 00:00:00
RAT Short Name:	ARCH SITE	AGT Order No.:	1500
RAT Name:	ARCHIVE SITE	SH OU:	
RAT Hist. Only Flag:		SH Code:	
RAT NSI Indicator:	B	SH Seq:	
RAT Level:	1	SH Start Date:	
RAT DEF OU:	00	SH Complete Date:	
RFBS Code:		SH Lead:	
SPA Code:	13		
RAT Def:	The decision is made that no further activity is planned at the site.		
Site Desc:			
Site Alias:			

CERCLIS Assess History

OU ID:	00	RALT Short Name:	EPA Fund
Act Code ID:	001	Act Start Date:	
RAT Code:	DS	Act Complete Date:	4/15/1980 00:00:00
RAT Short Name:	DISCVRY	AGT Order No.:	10
RAT Name:	DISCOVERY	SH OU:	
RAT Hist. Only Flag:		SH Code:	
RAT NSI Indicator:	B	SH Seq:	
RAT Level:	1	SH Start Date:	
RAT DEF OU:	00	SH Complete Date:	
RFBS Code:		SH Lead:	
SPA Code:	13		
RAT Def:	The process by which a potential hazardous waste site is brought to the attention of the EPA. The process can occur through the use of several mechanisms such as a phone call or referral by another government agency.		
Site Desc:			
Site Alias:			

CERCLIS Assess History

OU ID:	00	RALT Short Name:	
Act Code ID:		Act Start Date:	

Map Key	Number of Records	Direction	Distance (mi/ft)	Elev/Diff (ft)	Site	DB
RAT Code:				Act Complete Date:		
RAT Short Name:				AGT Order No.:		0
RAT Name:				SH OU:		
RAT Hist. Only Flag:				SH Code:		
RAT NSI Indicator:				SH Seq:		
RAT Level:				SH Start Date:		
RAT DEF OU:				SH Complete Date:		
RFBS Code:				SH Lead:		
SPA Code:						
RAT Def:						
Site Desc:		SITE SUSPECTED TO HAVE RECEIVED FOUNDRY SAND CONTAINING PHENOL BINDERS.				

Site Alias: No alias data available

CERCLIS Assess History

OU ID:	00	RALT Short Name:	State (Fund)
Act Code ID:	001	Act Start Date:	
RAT Code:	PA	Act Complete Date:	3/17/1986 00:00:00
RAT Short Name:	PA	AGT Order No.:	130
RAT Name:	PRELIMINARY ASSESSMENT	SH OU:	
RAT Hist. Only Flag:		SH Code:	
RAT NSI Indicator:	B	SH Seq:	
RAT Level:	1	SH Start Date:	
RAT DEF OU:	00	SH Complete Date:	
RFBS Code:	P	SH Lead:	
SPA Code:	13		
RAT Def:	Collection of diverse existing information about the source and nature of the site hazard. It is EPA policy to complete the preliminary assessment within one year of site discovery.		
Site Desc:			
Site Alias:			

[252](#) 2 of 4 NE 0.47 / 2,499.51 656.33 / 9 OTIS ELEVATOR 230 GRIDER STREET BUFFALO NY 14215 CERCLIS NFRAP

Site ID:	202139	Site FIPS Code:	36029
Site EPA ID:	NYD980641567	Region Code:	2
Site Parent ID:		Site Cong. Dist. Code:	37
Site County Name:	ERIE	Federal Facility:	
Parent Site Name:			

CERCLIS-NFRAP Assess History

OU ID:	0	Act Start Date:	
Act Code ID:	1	Act Complete Date:	4/15/1980
RAT Code:	DS	AGT Order No.:	10
RAT Short Name:	DISCVRY	SH OU:	
RAT Name:	DISCOVERY	SH Code:	
RAT Hist. Only Flag:		SH Seq:	
RAT NSI Indicator:	B	SH Start Date:	
RAT Level:	1	SH Complete Date:	
RAT DEF OU:	00	SH Lead:	
RFBS Code:		SH Qual:	
SPA Code:	13	RAQ Act. Qual Short:	
RALT Short Name:	EPA Fund	RNPL Status Code:	N
RAT Def:	The process by which a potential hazardous waste site is brought to the attention of the EPA. The process can occur through the use of several mechanisms such as a phone call or referral by another government agency.		
RNON NPL Status Desc:	NFRAP-Site does not qualify for the NPL based on existing information		

CERCLIS-NFRAP Assess History

OU ID:	0	Act Start Date:	
Act Code ID:	1	Act Complete Date:	3/17/1986

Map Key	Number of Records	Direction	Distance (mi/ft)	Elev/Diff (ft)	Site	DB
RAT Code:	PA				AGT Order No.: 130	
RAT Short Name:	PA				SH OU:	
RAT Name:	PRELIMINARY ASSESSMENT				SH Code:	
RAT Hist. Only Flag:					SH Seq:	
RAT NSI Indicator:	B				SH Start Date:	
RAT Level:	1				SH Complete Date:	
RAT DEF OU:	00				SH Lead:	
RFBS Code:	P				SH Qual:	
SPA Code:	13				RAQ Act. Qual Short: NFRAP	
RALT Short Name:	State (Fund)				RNPL Status Code: N	
RAT Def:	Collection of diverse existing information about the source and nature of the site hazard. It is EPA policy to complete the preliminary assessment within one year of site discovery.					
RNON NPL Status Desc:	NFRAP-Site does not qualify for the NPL based on existing information					

CERCLIS-NFRAP Assess History

OU ID:	0				Act Start Date:	
Act Code ID:	1				Act Complete Date:	3/17/1986
RAT Code:	VS				AGT Order No.:	1500
RAT Short Name:	ARCH SITE				SH OU:	
RAT Name:	ARCHIVE SITE				SH Code:	
RAT Hist. Only Flag:					SH Seq:	
RAT NSI Indicator:	B				SH Start Date:	
RAT Level:	1				SH Complete Date:	
RAT DEF OU:	00				SH Lead:	
RFBS Code:					SH Qual:	
SPA Code:	13				RAQ Act. Qual Short:	
RALT Short Name:	EPA In-House				RNPL Status Code:	N
RAT Def:	The decision is made that no further activity is planned at the site.					
RNON NPL Status Desc:	NFRAP-Site does not qualify for the NPL based on existing information					

[252](#) 3 of 4 **NE** 0.47 / 2,499.51 656.33 / 9 **OTIS ELEVATOR**
230 GRIDER STREET
BUFFALO NY 14215

SEMS
ARCHIVE

Site ID:	0202139				FIPS Code:	36029
EPA ID:	NYD980641567				Cong District:	37
Superfund Alt Agmt:	No				Region:	02
Federal Facility:	No				County:	ERIE
FF Docket:	No					
NPL:	Not on the NPL					
Non NPL Status:	NFRAP-Site does not qualify for the NPL based on existing information					

Action Information

Operable Units:	00				Start Actual:	
Action Code:	PA				Finish Actual:	03/17/1986
Action Name:	PA				Qual:	N
SEQ:	1				Curr Action Lead:	St Perf
Operable Units:	00				Start Actual:	04/15/1980
Action Code:	DS				Finish Actual:	04/15/1980
Action Name:	DISCVRY				Qual:	
SEQ:	1				Curr Action Lead:	EPA Perf
Operable Units:	00				Start Actual:	
Action Code:	VS				Finish Actual:	03/17/1986
Action Name:	ARCH SITE				Qual:	
SEQ:	1				Curr Action Lead:	EPA Perf In-Hse

[252](#) 4 of 4 **NE** 0.47 / 2,499.51 656.33 / 9 **Otis Elevator**
230 Grider St. Buffalo 14215
NY

HSWDS

Reg Site ID:	915073				VOCs:	No
---------------------	--------	--	--	--	--------------	----

Map Key	Number of Records	Direction	Distance (mi/ft)	Elev/Diff (ft)	Site	DB
Site No:					Semi VOCs:	No
EPA ID:	None				PCBs:	No
Is Site Active?:	Unknown				Pesticides:	No
Registry:	D				Metals:	No
Years of Operation:	1942 to U				Asbestos:	No
RCRA:	Unknown				County:	Erie
HRS Score:	0				Region:	9
HRS Date:	1/27/86				Latitude:	42 55'29"N
Acres:	16.00				Longitude:	78 49'53"W
Site Code:	3B				Quadrangle:	Buffalo, NE
Site Code Desc:		Industrial Landfill				
Owner:		P				
Owner Name:		Hard Manufacturing Co. Inc.				
Owner Address:		230 Grider St. Buffalo, NY 14215				
Owner Telephone:		(716)893-1800				
Operator:		P				
Operator Name:		Same				
Operator Address:		Same				
Operator Telephone:		Same				
Completed Investigation:		Phase 1				
Samples Collected:		Groundwater Surface So				
Threat to Env/Public Health?:		None				
Surface Water Contamination?:		Unknown				
Groundwater Contamination?:		Unknown				
Drinking Water Contam?:		Unknown				
Surface Water Class:		B				
Groundwater Class:		U				
Active Drinking Water Supply?:		Unknown				
Hazard Substance Exposed?:		Unknown				
Controlled Site Access?:		Unknown				
Ambient Air Contamination?:		U				
Threat of Direct Contact?:		Unknown				
Doc Fish/Wildlife Mortality?:		Unknown				
Impact on Special Status?:		Unknown				
TCLP:						
Surface Water:		3500 feet, south (Scajacquada Creek)				
Groundwater:						
Drinking Water:						
Fish or Wildlife Mortality:						
Fish or Wildlife Resource:						
Building:						
Hazard Substance Disposed:		Suspected spent foundry sands containing phenolic binders.				
Air:						
Surface Water:						
Surface Soil:						
Waste:						
EP Toxicity:						
Groundwater:		sulfate, chloride				
Sediment:						
Subsurface Soil:						
Leachate:						
Regulatory Agencies Involved:		Erie Co. DEP NYSDEC				
Preparer:		Julie Welch EnvEngrTech2 June 28, 1994				
Nominated by:						
Describe the Site:		The site is suspected to have received spent foundry sand molds. It is unknown if the suspected foundry sands contain phenolic binders.				
Describe the Threat:						

Site investigations by Erie County DEP in 1979 and 1981, the US Geologic Survey in 1982-83, and RCRA in 1985 have not indicated any signs of past disposal activity at the site.

Map Key	Number of Records	Direction	Distance (mi/ft)	Elev/Diff (ft)	Site	DB
253	1 of 1	ENE	0.47 / 2,506.55	646.23 / -1	OTIS ELEV CO ORD PLT BUFFALO NY	FUDS

FUDS Property No: C02NY0594
EMS Map Link: https://fudsportal.usace.army.mil/ems/inventory/map?id=59112
FUDS INST ID: NY29799F113600
Status: Properties with projects
SDS ID:
NPL Status Code: Not on the NPL
Eligibility: Eligible
Site Eligib:
Current Owner:
Has Project: Yes
DOD FUDS Pro:
Project Required: Yes
No Further Action:
Congressional District: 26
Media ID:
Metadata ID:
Feature Desc:
EPA Region: 02
County: ERIE
Latitude: 42.91777778
Longitude: -78.82972222
Fiscal year: 2019
USACE Division: nad
USACE District: nae
Shape Area:
Shape Len:
X: -78.8297119140625
Y: 42.9180297851563
Property History:

The purpose of the foundry plant was the production of steel castings for antiaircraft gun mounts. Based on the FDE, the site is currently used a tool and die manufacturing plant.

254	1 of 4	NE	0.48 / 2,549.12	672.34 / 25	ERIE COUNTY MEDICAL CENTE 462 GRIDER STREET BUFFALO NY	LST
---------------------	--------	----	-----------------	-------------	--	-----

Spill No:	9711481	REM Phase:	0
Site ID:	103665	UST Trust:	False
DER Facility ID:	91657	Spill Date:	1998-01-12 15:00:00
CID:	999	Rcvd Date:	1998-01-13 13:12:00
Program Type:	ER	CAC Date:	
SWIS Code:	1502	Insp Date:	
Contribute Factor:	Tank Test Failure	Close Date:	1998-01-22 00:00:00
Water Body:		Create Date:	1998-01-13 00:00:00
Class:	D5	Update Date:	1998-01-27 00:00:00
Meets Std:	True	DEC Region:	9
Penalty:	False	Lead DEC:	SACALAND
County:	Erie	After Hours:	False
Referred to:			
Reported by:	Tank Tester		
Source:	Institutional, Educational, Gov., Other		
Source File:	NYSDEC - Environmental Remediation Data Files - Spill Data		

Caller Remark:

"5000 GAL FUEL OIL TANK FAILED TANK TEST.REP FROM B&D SAYS PROBLEM IS ROTTED SEAL ON MANWAY.HOSPITAL PLANS TO REPLACE THE SEAL ON 01/21/98"

Dec Remark:

"Prior to Sept, 2004 data translation this spill Lead_DEC Field was SAC 1/13/98: SAC TELECON TOM DAKA, ERIE COUNTY MEDICAL CTR., SEAL IS BEING REPLACED TODAY AND TANK WILL BE RE-TESTED ON 1/21/98, DRAFTED RE-TEST/PULL LETTER. 1/22/98: SAC TELECON TOM

Map Key	Number of Records	Direction	Distance (mi/ft)	Elev/Diff (ft)	Site	DB
---------	-------------------	-----------	------------------	----------------	------	----

DAKA-ECMC, B&D TANK REPAIRED THE TANK AND RE-TESTED THE TANK, RESULTS FOR ALL TESTS ON THE TANKS INCLUDING THE RE-TEST WERE SENT TO PBS A COUPLE OF DAYS AGO. RECEIVED A COPY OF THE PASSING TEST RESULTS."

Material Information

OP Unit ID:	1057982	Med in Air:	False
OU:	01	Med GW:	False
Material ID:	326139	Med SW:	False
CAS No:		Med DW:	False
Material Family:	Petroleum	Med Sewer:	False
Quantity:	.00	Med Surf:	False
Units:	G	Med Subway:	False
Recovered:	.00	Med Utility:	False
Med Soil:	True	Oxygenate:	
Med Air:	False		
Material Code:	0001A		
Material Name:	#2 fuel oil		

Spiller Information

Spiller Name:	
Spiller Company:	NONE
Spiller Address:	
Spiller City:	
Spiller State:	NY
Spiller Zip:	
Spiller Country:	999
Contact Name:	TOM DAKA
Contact Phone:	(716) 898-4075
Contact Ext:	
Latitude:	42.927305230
Longitude:	-78.829266300

Tank Test Information

Spill Tank ID:	1545556	Source:	
Tank No:		Leak Rate:	.00
Tank Size:	0	Gross Fail:	
Material:	0001	Modified by:	Spills
EPA UST:		Last Modified:	2004-10-01 04:00:45.140000000
UST:		Test Method:	00
Cause:			
Alt Test Method:	Unknown		

254	2 of 4	NE	0.48 / 2,549.12	672.34 / 25	ECMC 462 GRIDER STREET BUFFALO NY	LST
---------------------	--------	----	--------------------	----------------	---	-----

Spill No:	8707585	REM Phase:	0
Site ID:	103660	UST Trust:	False
DER Facility ID:	91657	Spill Date:	1987-12-03 14:00:00
CID:		Rcvd Date:	1987-12-03 14:20:00
Program Type:	ER	CAC Date:	1988-03-04 00:00:00
SWIS Code:	1502	Insp Date:	1987-12-03 00:00:00
Contribute Factor:	Tank Overfill	Close Date:	1988-03-04 00:00:00
Water Body:		Create Date:	1987-12-04 00:00:00
Class:		Update Date:	2002-03-18 00:00:00
Meets Std:	True	DEC Region:	9
Penalty:	False	Lead DEC:	PRINGLE
County:	Erie	After Hours:	False
Referred to:			
Reported by:	Responsible Party		
Source:	Institutional, Educational, Gov., Other		
Source File:	NYSDEC - Environmental Remediation Data Files - Spill Data		

Map Key	Number of Records	Direction	Distance (mi/ft)	Elev/Diff (ft)	Site	DB
---------	-------------------	-----------	------------------	----------------	------	----

Caller Remark:

"OVERFILLED UNDERGROUND TANK WHILE PREPARING TO TEST"

Dec Remark:

"Prior to Sept, 2004 data translation this spill Lead_DEC Field was MNP // : ECMC TO CLEANUP SPILL. // : 2/1/88 MNP TELECON W/COLUCCI, HE WILL HAVE TESTING CO. SEND COPY OF RESULTS. // : 12/3/87 MNP INSP. CLEANUP UNDERWAY;12/16-17/87 MNP TELECONS, TANK TO BE TESTED;12/22/87 MNP TELECON, TANK TESTED TIGHT, LEAKING GASKET FOUND. 03/04/88: RECEIVED REQUESTED INFO. & TANK TEST RESULTS, NO FURTHER ACTION NEEDED, COMPLETE. "

Material Information

OP Unit ID:	913251	Med in Air:	False
OU:	01	Med GW:	False
Material ID:	466526	Med SW:	False
CAS No:		Med DW:	False
Material Family:	Petroleum	Med Sewer:	False
Quantity:	100.00	Med Surf:	False
Units:	G	Med Subway:	False
Recovered:	100.00	Med Utility:	False
Med Soil:	True	Oxygenate:	
Med Air:	False		
Material Code:	0008		
Material Name:	diesel		

Spiller Information

Spiller Name:
Spiller Company: ERIE COUNTY
Spiller Address: 462 GRIDER STREET
Spiller City: BUFFALO
Spiller State: NY
Spiller Zip: 14215
Spiller Country: 001
Contact Name:
Contact Phone:
Contact Ext:
Latitude: 42.927305230
Longitude: -78.829266300

254	3 of 4	NE	0.48 / 2,549.12	672.34 / 25	ERIE COUNTY MEDICAL CENT. 462 GRIDER STREET BUFFALO NY	LST
---------------------	--------	----	--------------------	----------------	--	-----

Spill No:	9209308	REM Phase:	0
Site ID:	103663	UST Trust:	False
DER Facility ID:	91657	Spill Date:	1992-11-01 12:00:00
CID:		Rcvd Date:	1992-11-10 12:00:00
Program Type:	ER	CAC Date:	1993-04-15 00:00:00
SWIS Code:	1502	Insp Date:	
Contribute Factor:	Tank Test Failure	Close Date:	1993-04-15 00:00:00
Water Body:		Create Date:	1992-11-12 00:00:00
Class:	B3	Update Date:	2002-03-18 00:00:00
Meets Std:	True	DEC Region:	9
Penalty:	False	Lead DEC:	RMCROSSE
County:	Erie	After Hours:	False
Referred to:			
Reported by:	Tank Tester		
Source:	Institutional, Educational, Gov., Other		
Source File:	NYSDEC - Environmental Remediation Data Files - Spill Data		

Caller Remark:

Map Key	Number of Records	Direction	Distance (mi/ft)	Elev/Diff (ft)	Site	DB
---------	-------------------	-----------	------------------	----------------	------	----

"TANK TEST FAILURE."

Dec Remark:

"Prior to Sept, 2004 data translation this spill Lead_DEC Field was RMC 11/13/92: RMC/MIKE BOYD/TELECON - OUTLINED OPTIONS AND SENT LETTER. 12/14/92: RMC - MESSAGE FROM STEVE SANDERS - TANK PASSED RETEST, PAPERWORK TO FOLLOW; DUE 1/30/93. 02/02/93: RMC/GREEN ENVIRONMENTAL/PHONE - TO SEND COPY OF RETEST. DUE 3/1/93. 04/15/93: RMC/RECEIVED REPORT.... TANK PASSED.... CLOSE OUT. "

Material Information

OP Unit ID:	972957	Med in Air:	False
OU:	01	Med GW:	True
Material ID:	570322	Med SW:	False
CAS No:		Med DW:	False
Material Family:	Petroleum	Med Sewer:	False
Quantity:	.00	Med Surf:	False
Units:	L	Med Subway:	False
Recovered:	.00	Med Utility:	False
Med Soil:	False	Oxygenate:	
Med Air:	False		
Material Code:	0001A		
Material Name:	#2 fuel oil		

Spiller Information

Spiller Name:
Spiller Company: ERIE COUNTY MEDICAL CENT.
Spiller Address: 462 GRIDER STREET
Spiller City: BUFFALO
Spiller State: NY
Spiller Zip: 14215
Spiller Country: 001
Contact Name:
Contact Phone:
Contact Ext:
Latitude: 42.927305230
Longitude: -78.829266300

Tank Test Information

Spill Tank ID:	1540832	Source:	
Tank No:		Leak Rate:	.00
Tank Size:	0	Gross Fail:	
Material:	0001	Modified by:	Spills
EPA UST:		Last Modified:	2004-10-01 04:00:45.140000000
UST:		Test Method:	00
Cause:			
Alt Test Method:	Unknown		

254	4 of 4	NE	0.48 / 2,549.12	672.34 / 25	ERIE CO. MEDICAL CENTER 462 GRIDER STREET BUFFALO NY	LST
---------------------	--------	----	-----------------	-------------	--	-----

Spill No:	9209359	REM Phase:	0
Site ID:	103664	UST Trust:	True
DER Facility ID:	91657	Spill Date:	1992-11-11 17:20:00
CID:		Rcvd Date:	1992-11-11 17:50:00
Program Type:	ER	CAC Date:	1992-11-12 00:00:00
SWIS Code:	1502	Insp Date:	
Contribute Factor:	Tank Test Failure	Close Date:	1992-11-12 00:00:00
Water Body:		Create Date:	1992-11-12 00:00:00
Class:	B3	Update Date:	1992-11-12 00:00:00
Meets Std:	True	DEC Region:	9

Map Key	Number of Records	Direction	Distance (mi/ft)	Elev/Diff (ft)	Site	DB
---------	-------------------	-----------	------------------	----------------	------	----

Penalty:	False				Lead DEC:	RMCROSSE
County:	Erie				After Hours:	True
Referred to:						
Reported by:		Tank Tester				
Source:		Institutional, Educational, Gov., Other				
Source File:		NYSDEC - Environmental Remediation Data Files - Spill Data				

Caller Remark:

"SAME AS SPILL NO. 9209308 - CLOSING THIS SPILL OUT."

Dec Remark:

"Prior to Sept, 2004 data translation this spill Lead_DEC Field was RMC 11/12/92: DUPLICATE OF SPILL NO. 9209308 - THIS SPILL CLOSED OUT. "

Material Information

OP Unit ID:	973016	Med in Air:	False
OU:	01	Med GW:	False
Material ID:	406409	Med SW:	False
CAS No:		Med DW:	False
Material Family:	Petroleum	Med Sewer:	False
Quantity:	.00	Med Surf:	False
Units:		Med Subway:	False
Recovered:	.00	Med Utility:	False
Med Soil:	True	Oxygenate:	
Med Air:	False		
Material Code:	0008		
Material Name:	diesel		

Spiller Information

Spiller Name:	
Spiller Company:	ERIE CO. MEDICAL CENTER
Spiller Address:	462 GRIDER STREET
Spiller City:	BUFFALO
Spiller State:	NY
Spiller Zip:	
Spiller Country:	001
Contact Name:	
Contact Phone:	
Contact Ext:	
Latitude:	42.927305230
Longitude:	-78.829266300

Tank Test Information

Spill Tank ID:	1540839	Source:	
Tank No:		Leak Rate:	.00
Tank Size:	0	Gross Fail:	
Material:	0008	Modified by:	Spills
EPA UST:		Last Modified:	2004-10-01 04:00:45.14000000
UST:		Test Method:	00
Cause:			
Alt Test Method:	Unknown		

255	1 of 1	SE	0.49 / 2,571.98	618.26 / -29	LUMAN BEARING CO. 197 LATHROP ST. BUFFALO NY 14212	SEMS
---------------------	--------	----	--------------------	-----------------	--	------

EPA ID:	NYN000206591	Pgm Sys ID:	NYN000206591
Primary Name(MAP):	LUMAN BEARING CO.	Loc Address(MAP):	197 LATHROP ST.
City Name:	BUFFALO	Postal Code:	14212
Site Name:	LUMAN BEARING CO.	County Name:	ERIE

Map Key	Number of Records	Direction	Distance (mi/ft)	Elev/Diff (ft)	Site	DB
Street Address:	197 LATHROP ST.				Latitude83: 42.90013	
Street Address 2:					Longitude83: -78.82996	
City:	BUFFALO				PGM SYS ID(CalOES): NYN000206591	
State:	NY				Name(CalOES): LUMAN BEARING CO.	
Zip:	14212				Loc Addr(CalOES): 197 LATHROP ST.	
County:					City(CalOES): BUFFALO	
Latitude:	42.900192				Postal(CalOES): 14212	
Longitude:	-78.829821				County(CalOES): ERIE	
Latitude83(CalOES):	42.90013				Longitude83(CalOES): -78.82996	
Data Source:	EPA Superfund Data and Reports Active Site Inventory (List 8R Active);EPA FRS Interests Map - SEMS;CalOES EPA RCRA TSDf Map - SEMS					

Site Level Information

Site ID:	0206591	Superfund Alt Agmt:	No
NPL:	Not on the NPL	FIPS Code:	
Federal Facility:	No	Cong District:	
FF Docket:	No	Region:	02
Non NPL Status:	Referred to Removal - NFRAP		

Action Information

Operable Units:	00	Start Actual:	05/08/2014
Action Code:	HX	Finish Actual:	05/08/2014
Action Name:	PRE-CERC	Qual:	
SEQ:	3	Curr Action Lead:	EPA Perf
Operable Units:	00	Start Actual:	09/10/2012
Action Code:	HX	Finish Actual:	09/10/2012
Action Name:	PRE-CERC	Qual:	
SEQ:	1	Curr Action Lead:	EPA Perf In-Hse
Operable Units:	00	Start Actual:	05/08/2014
Action Code:	DS	Finish Actual:	05/08/2014
Action Name:	DISCVRY	Qual:	
SEQ:	1	Curr Action Lead:	EPA Perf
Operable Units:	00	Start Actual:	04/27/2015
Action Code:	RV	Finish Actual:	08/27/2015
Action Name:	RMVL	Qual:	S
SEQ:	1	Curr Action Lead:	EPA Perf
Operable Units:	00	Start Actual:	06/27/2016
Action Code:	RV	Finish Actual:	07/18/2016
Action Name:	RMVL	Qual:	
SEQ:	2	Curr Action Lead:	EPA Perf
Operable Units:	00	Start Actual:	05/14/2015
Action Code:	SI	Finish Actual:	05/14/2015
Action Name:	SI	Qual:	N
SEQ:	1	Curr Action Lead:	EPA Perf
Operable Units:	00	Start Actual:	10/01/2014
Action Code:	RS	Finish Actual:	04/26/2015
Action Name:	RV ASSESS	Qual:	
SEQ:	1	Curr Action Lead:	EPA Perf
Operable Units:	00	Start Actual:	10/10/2014
Action Code:	PA	Finish Actual:	10/10/2014
Action Name:	PA	Qual:	H
SEQ:	1	Curr Action Lead:	EPA Perf

REST Information

Registry ID:	110046427951	Pgm Sys Acnrm:	SEMS
Active Status:	NOT ON THE NPL	Accuracy Value:	30

Map Key	Number of Records	Direction	Distance (mi/ft)	Elev/Diff (ft)	Site	DB
Key Field:	SEMSNYN000206591				HUC8 Code: 04120103	
Interest Type:	SUPERFUND (NON-NPL)				HUC 12:	
Fed Agency Name:					Federal Land Ind:	
Fed Facility Code:					Public Ind: Y	
EPA Region Code:	02				Pgm Report: no data yet	
Collect Mth Desc:	ADDRESS MATCHING-HOUSE NUMBER					
Ref Point Desc:	CENTER OF A FACILITY OR STATION					
Fac Url:	https://ofmpub.epa.gov/frs_public2/fii_query_detail.disp_program_facility?p_registry_id=110046427951					
Program Url:						
Pgm Report Url:	no data yet					
Fips Code:						

CalOES EPA RCRA TSDF - SEMS

Registry ID:	110046427951	HUC 12:	
Interest Ttpe:	SUPERFUND (NON-NPL)	Collect Method:	ADDRESS MATCHING-HOUSE NUMBER
Active Status:	NOT ON THE NPL	Accuracy Value:	30
Pgm Sys Acrnm:	SEMS	Ref Point Desc:	CENTER OF A FACILITY OR STATION
Federal Ag:		EPA Region:	02
Federal La:		Key Field:	SEMSNYN000206591
Fed Facility Cd:		Create Dt:	26-Oct-2021
Public Ind:	Y	Update Dt:	24-Nov-2021
FIPS Code:		Last Reported Dt:	
HUC8 Code:	04120103		
Pgm Report:	no data yet		
Program Url:	https://ofmpub.epa.gov/frs_public2/fii_query_detail.disp_program_facility?p_registry_id=110046427951		
Fac Url:	https://ofmpub.epa.gov/frs_public2/fii_query_detail.disp_program_facility?p_registry_id=110046427951		

256	1 of 1	E	0.56 / 2,939.11	645.95 / -2	318 Urban Street 318 Urban Street Buffalo NY 14211	SHWS
---------------------	--------	---	--------------------	----------------	--	------

Site Code:	57878	Latitude:	42.909453960
Site Code (Web):	915151	Longitude:	-78.827559230
HW Code:	915151	Latitude (Web):	
SWIS:	1502	Longitude (Web):	
Site Class:	04	X Coord (Web):	-78.82755923
Site Class (Web):	4	Y Coord (Web):	42.90945396
Program:	HW	Record Added:	1999-11-18 12:00:00
Acres:	2.468	Record Update:	2022-02-04 09:05:00
Town:	Buffalo (c)	Updated by:	AECAPRIO
County:	Erie	Address1 (GIS):	318 Urban Street
Region:	9	Address2 (GIS):	
County (Web):	Erie	Locality (GIS):	Buffalo
Site code (GIS):	915151	Zipcode (GIS):	14211
Site name (GIS):	318 Urban Street	County (GIS):	Erie
Program (GIS):	HW	Site Class (GIS):	04
Site Class Desc (Web):			
Site Class Desc:	This classification is assigned to a site that has been properly closed but that requires continued site management consisting of operation, maintenance and/or monitoring. Class 4 is appropriate for a site where remedial construction actions have been completed for all operable units, but the site has not necessarily been brought into compliance with standards, criteria, or guidance (e.g., a groundwater extraction and treatment system has been installed and is operating properly but groundwater standards have not been achieved yet). The Record of Decision should define the remedial action objectives that need to be achieved during site management. If a Certificate of Completion (CoC) is to be issued for a site, the CoC is issued concurrently with the reclassification.		

Assess DOH: Since the site is covered by asphalt, buildings, and clean backfill, people will not come in contact with site related soil or groundwater contamination that remains unless they dig below the surface. Groundwater at the site is not used for drinking or other purposes and the site is served by a public water supply that obtains water from a different source not affected by this contamination. While the remaining extent of volatile organic compounds in soil is limited at the site, there is a process by which volatile organic compounds in soil may move into the soil vapor (air spaces within the soil), and in turn may move into overlying buildings and affect the indoor air quality. This process, which is similar to the movement of radon gas from the subsurface into the indoor air of buildings, is referred to as soil vapor intrusion. Under current conditions and use of the site, soil vapor intrusion is not a concern, however, if use of the site changes from industrial use, the potential for soil vapor intrusion to occur will be evaluated.

Data Source:
Description:

<i>Map Key</i>	<i>Number of Records</i>	<i>Direction</i>	<i>Distance (mi/ft)</i>	<i>Elev/Diff (ft)</i>	<i>Site</i>	<i>DB</i>
----------------	--------------------------	------------------	-------------------------	-----------------------	-------------	-----------

Location: The 318 Urban Street site is an approximately 2.468-acre site located in a mixed residential/industrial area at 318 Urban Street in the City of Buffalo, Erie County. The site is bounded by residential homes to the north, Urban Street to the south, apartments and a playground to the east, and railroad tracks to the west. A public school is located diagonally across Urban Street to the southeast. Site Features: The site contains a brick/block high bay industrial building. Asphalt pavement borders the northern, eastern and western sides of the building. The remainder of the site is covered in turf grass. The entire parcel is secured with a chain link fence and driveway gate. The western side of the site is bounded by an elevated grade developed for the rail corridor. Current Zoning and Land Use: The site is zoned for Light Industrial use. Past Use of the Site: General Electric Corporation (GE) owned and operated the site from 1921 to 1968. GE used the building as a service shop to repair electrical equipment and transformers and to machine parts. A transformer pit was used for operations which included draining oil from transformers. Pyramid Steel Corporation (a.k.a. Sweeney Steel Service, Corp.) purchased the site in 1985 and used the building as a machine shop and warehouse for steel fabrication and supply. Pyramid vacated the property in the early 2000s. Several industrial tenants have used the building and site intermittently in the ensuing years. Site Geology and Hydrogeology: The surface soils consist primarily of poorly drained silts and clays. Based on the USGS topographic map, there are no surface water bodies within a one-mile radius of the site. The nearest surface water body shown on the map is Scajaquada Creek, which is one and one-half miles northwest of the site. Storm water runoff enters on-site catch basins and is directed through storm drains to a publicly owned combined storm and sanitary sewer on French Street. During normal flow conditions, the flow is discharged to the publicly-owned treatment works (POTW) on Squaw Island. During heavy storms, the combined sewer overflow discharges directly to Scajaquada Creek.

Assessment:

Remediation at the site is complete. Prior to remediation the primary contaminants of concern were PCBs in soil, groundwater and sewer sediments. Remedial activities have successfully achieved soil cleanup objectives for commercial use. Residual contamination in soil, groundwater and sewer sediments is being managed under a Site Management Plan.

Materials Information

Waste Name: POLYCHLORINATED BIPHENYLS (PCB) **Waste Quantity:** UNKNOWN
Waste Code:

Owner Information

Sub Type: 05 **Owner Street:** P.O. Box 851
Own Op: 01 **Owner Street 2:**
Owner Name: Michael Sweeney **Owner City:** Buffalo
Owner Company: Pyramid Steel Corporation / Sweeney Steel Service Corp. **Owner State:** NY
Country: United States of America **Owner Zip:** 14240

Sub Type: 02 **Owner Street:** 621 Main St.
Own Op: 03 **Owner Street 2:**
Owner Name: Dawn Varacchi-Ives **Owner City:** Fitchburg
Owner Company: General Electric Co. / GE International. Inc. **Owner State:** MA
Country: United States of America **Owner Zip:** 01420

HW Extra Information

Dump: False **Dell:** False
Structure: True **Updated By:** Idennist
Lagoon: False **Record Added:** 1999-11-18 12:00:00
Landfill: False **Record Updated:** 2012-10-01 12:33:00
Pond: False **Latitude:** 42:54:34:0
Disposal Start: 1921 **Longitude:** 78:49:40:0
Disposal Terminate: 1977

Projects Information

Project Code: 04 **Code Name:** Remedial Design
Project Desc: Remedial Design **Operable Unit ID:** 3169
Project Refer Name: **Operable Unit:** 01
End Date: 1996-09-01 00:00:00 **Operable Unit Desc:** REMEDIAL PROGRAM
End Status: ACT

Project Code: 04 **Code Name:** Remedial Design
Project Desc: Remedial Design **Operable Unit ID:** 3170
Project Refer Name: **Operable Unit:** 01A

Map Key	Number of Records	Direction	Distance (mi/ft)	Elev/Diff (ft)	Site	DB
---------	-------------------	-----------	------------------	----------------	------	----

End Date:	1992-11-01 00:00:00				Operable Unit Desc:	IRM - Off-site Soil Removal
End Status:	ACT					

Project Code:	01				Code Name:	Site Characterization
Project Desc:	Site Characterization				Operable Unit ID:	3169
Project Refer Name:					Operable Unit:	01
End Date:	1991-12-01 00:00:00				Operable Unit Desc:	REMEDIAL PROGRAM
End Status:	ACT					

Project Code:	05				Code Name:	Remedial Action
Project Desc:	Remedial Action				Operable Unit ID:	3170
Project Refer Name:					Operable Unit:	01A
End Date:	1992-12-01 00:00:00				Operable Unit Desc:	IRM - Off-site Soil Removal
End Status:	ACT					

Project Code:	02				Code Name:	Remedial Investigation
Project Desc:	Remedial Investigation				Operable Unit ID:	3169
Project Refer Name:					Operable Unit:	01
End Date:	1995-03-01 00:00:00				Operable Unit Desc:	REMEDIAL PROGRAM
End Status:	ACT					

Project Code:	05				Code Name:	Remedial Action
Project Desc:	Remedial Action				Operable Unit ID:	3169
Project Refer Name:					Operable Unit:	01
End Date:	2012-08-30 00:00:00				Operable Unit Desc:	REMEDIAL PROGRAM
End Status:	ACT					

Environmental Remediation

Contaminants:	polychlorinated biphenyls (PCB)
Operable Unit:	1

Contaminants:	polychlorinated biphenyls (PCB)
Operable Unit:	0

Contaminants:	polychlorinated biphenyls (PCB)
Operable Unit:	01A

[257](#) 1 of 2

N

0.60 /
3,161.97

649.46 /
2

**NATIONAL GRID - DEWEY AVE
SERVICE CENTER
144 KENSINGTON AVE
BUFFALO NY 14214**

**RCRA
CORRACTS**

EPA Handler ID:	NYD000730390
Gen Status Universe:	Large Quantity Generator
Contact Name:	ALIA ABUQUBE
Contact Address:	300, ERIE BLVD W, 300, ERIE BLVD W, SYRACUSE, NY, 13202, US
Contact Phone No and Ext:	315-706-4145
Contact Email:	ALIA.ABUQUBE@NATIONALGRID.COM
Contact Country:	US
County Name:	ERIE
EPA Region:	02
Land Type:	Private
Receive Date:	20220225
Location Latitude:	42.928521
Location Longitude:	-78.844485

Event/Area Details

Area Name:	SITEWIDE
Event Code:	CA070YE
Corrective Action Event Descri:	DETERMINATION OF NEED FOR AN INVESTIGATION-INVESTIGATION IS NECESSARY
Actual Date of Event:	19940810
Orig Sched Event Date:	
New Sched Event Date:	
Best Date:	19940810

Map Key	Number of Records	Direction	Distance (mi/ft)	Elev/Diff (ft)	Site	DB
Groundwater Release Indicator:						
Soil Release Indicator:						
Air Release Indicator:						
Surface Waste Release Ind:						
Event Responsible Agency:		E				
Area Name: SITEWIDE						
Event Code: CA550						
Corrective Action Event Descri: REMEDY CONSTRUCTION						
Actual Date of Event: 19960924						
Orig Sched Event Date:						
New Sched Event Date:						
Best Date: 19960924						
Groundwater Release Indicator:						
Soil Release Indicator:						
Air Release Indicator:						
Surface Waste Release Ind:						
Event Responsible Agency:		S				
Area Name: SITEWIDE						
Event Code: CA900CR						
Corrective Action Event Descri: CA PERFORMANCE STANDARDS ATTAINED - CONTROLS REQUIRED						
Actual Date of Event: 20190313						
Orig Sched Event Date:						
New Sched Event Date:						
Best Date: 20190313						
Groundwater Release Indicator:						
Soil Release Indicator:						
Air Release Indicator:						
Surface Waste Release Ind:						
Event Responsible Agency:		S				
Area Name: SITEWIDE						
Event Code: CA150						
Corrective Action Event Descri: INVESTIGATION WORKPLAN APPROVED						
Actual Date of Event: 19980724						
Orig Sched Event Date:						
New Sched Event Date:						
Best Date: 19980724						
Groundwater Release Indicator:						
Soil Release Indicator:						
Air Release Indicator:						
Surface Waste Release Ind:						
Event Responsible Agency:		S				
Area Name: SITEWIDE						
Event Code: CA075LO						
Corrective Action Event Descri: CA PRIORITIZATION-LOW CA PRIORITY						
Actual Date of Event: 19931026						
Orig Sched Event Date:						
New Sched Event Date:						
Best Date: 19931026						
Groundwater Release Indicator:						
Soil Release Indicator:						
Air Release Indicator:						
Surface Waste Release Ind:						
Event Responsible Agency:		E				
Area Name: SITEWIDE						
Event Code: CA380						
Corrective Action Event Descri: DATE FOR PUBLIC NOTICE ON PROPOSED REMEDY						
Actual Date of Event: 19970210						
Orig Sched Event Date:						
New Sched Event Date:						
Best Date: 19970210						
Groundwater Release Indicator:						
Soil Release Indicator:						
Air Release Indicator:						
Surface Waste Release Ind:						

Map Key	Number of Records	Direction	Distance (mi/ft)	Elev/Diff (ft)	Site	DB
Event Responsible Agency:		S				
Area Name:		SITEWIDE				
Event Code:		CA750YE				
Corrective Action Event Descri:		RELEASE TO GW CONTROLLED DETERMINATION-YES, APPLICABLE AS OF THIS DATE				
Actual Date of Event:		20100928				
Orig Sched Event Date:						
New Sched Event Date:						
Best Date:		20100928				
Groundwater Release Indicator:						
Soil Release Indicator:						
Air Release Indicator:						
Surface Waste Release Ind:						
Event Responsible Agency:		S				
Area Name:		SITEWIDE				
Event Code:		CA800YE				
Corrective Action Event Descri:		READY FOR ANTICIPATED USE DETERMINATION - READY FOR ANTICIPATED USE				
Actual Date of Event:		20130305				
Orig Sched Event Date:						
New Sched Event Date:						
Best Date:		20130305				
Groundwater Release Indicator:						
Soil Release Indicator:						
Air Release Indicator:						
Surface Waste Release Ind:						
Event Responsible Agency:		S				
Area Name:		SITEWIDE				
Event Code:		CA550RC				
Corrective Action Event Descri:		REMEDY CONSTRUCTION-REMEDY CONSTRUCTED				
Actual Date of Event:		20120322				
Orig Sched Event Date:						
New Sched Event Date:						
Best Date:		20120322				
Groundwater Release Indicator:						
Soil Release Indicator:						
Air Release Indicator:						
Surface Waste Release Ind:						
Event Responsible Agency:		S				
Area Name:		SITEWIDE				
Event Code:		CA350				
Corrective Action Event Descri:		CMS COMPLETE				
Actual Date of Event:		19960228				
Orig Sched Event Date:						
New Sched Event Date:						
Best Date:		19960228				
Groundwater Release Indicator:						
Soil Release Indicator:						
Air Release Indicator:						
Surface Waste Release Ind:						
Event Responsible Agency:		S				
Area Name:		SITEWIDE				
Event Code:		CA400				
Corrective Action Event Descri:		REMEDY DECISION				
Actual Date of Event:		19970331				
Orig Sched Event Date:						
New Sched Event Date:						
Best Date:		19970331				
Groundwater Release Indicator:						
Soil Release Indicator:						
Air Release Indicator:						
Surface Waste Release Ind:						
Event Responsible Agency:		S				
Area Name:		SITEWIDE				
Event Code:		CA725YE				

Map Key	Number of Records	Direction	Distance (mi/ft)	Elev/Diff (ft)	Site	DB
Corrective Action Event Descri:					HUMAN EXPOSURES CONTROLLED DETERMINATION-YES, APPLICABLE AS OF THIS DATE	
Actual Date of Event:			20100928			
Orig Sched Event Date:						
New Sched Event Date:						
Best Date:			20100928			
Groundwater Release Indicator:						
Soil Release Indicator:						
Air Release Indicator:						
Surface Waste Release Ind:						
Event Responsible Agency:			S			
Area Name:			SITEWIDE			
Event Code:			CA050			
Corrective Action Event Descri:			RFA COMPLETED			
Actual Date of Event:			19901001			
Orig Sched Event Date:						
New Sched Event Date:						
Best Date:			19901001			
Groundwater Release Indicator:						
Soil Release Indicator:						
Air Release Indicator:						
Surface Waste Release Ind:						
Event Responsible Agency:			E			
Area Name:			SITEWIDE			
Event Code:			CA225IN			
Corrective Action Event Descri:			STABILIZATION MEASURES EVALUATION-FURTHER INVESTIGATION NECESSARY			
Actual Date of Event:			19940928			
Orig Sched Event Date:						
New Sched Event Date:						
Best Date:			19940928			
Groundwater Release Indicator:						
Soil Release Indicator:						
Air Release Indicator:						
Surface Waste Release Ind:						
Event Responsible Agency:			S			
Area Name:			SITEWIDE			
Event Code:			CA260			
Corrective Action Event Descri:			CMS WORKPLAN RECEIVED			
Actual Date of Event:			19950313			
Orig Sched Event Date:						
New Sched Event Date:						
Best Date:			19950313			
Groundwater Release Indicator:						
Soil Release Indicator:						
Air Release Indicator:						
Surface Waste Release Ind:						
Event Responsible Agency:			S			
Area Name:			SITEWIDE			
Event Code:			CA340			
Corrective Action Event Descri:			CMS REPORT RECEIVED			
Actual Date of Event:			19951006			
Orig Sched Event Date:						
New Sched Event Date:						
Best Date:			19951006			
Groundwater Release Indicator:						
Soil Release Indicator:						
Air Release Indicator:						
Surface Waste Release Ind:						
Event Responsible Agency:			S			
Area Name:			SITEWIDE			
Event Code:			CA190			
Corrective Action Event Descri:			INVESTIGATION REPORT RECEIVED			
Actual Date of Event:			20030602			
Orig Sched Event Date:						
New Sched Event Date:						

Map Key	Number of Records	Direction	Distance (mi/ft)	Elev/Diff (ft)	Site	DB
Best Date:		20030602				
Groundwater Release Indicator:						
Soil Release Indicator:						
Air Release Indicator:						
Surface Waste Release Ind:						
Event Responsible Agency:		S				
Area Name:		SITEWIDE				
Event Code:		CA150				
Corrective Action Event Descri:		INVESTIGATION WORKPLAN APPROVED				
Actual Date of Event:		19940810				
Orig Sched Event Date:						
New Sched Event Date:						
Best Date:		19940810				
Groundwater Release Indicator:						
Soil Release Indicator:						
Air Release Indicator:						
Surface Waste Release Ind:						
Event Responsible Agency:		E				
Area Name:		SITEWIDE				
Event Code:		CA550RC				
Corrective Action Event Descri:		REMEDY CONSTRUCTION-REMEDY CONSTRUCTED				
Actual Date of Event:		19971119				
Orig Sched Event Date:						
New Sched Event Date:						
Best Date:		19971119				
Groundwater Release Indicator:						
Soil Release Indicator:						
Air Release Indicator:						
Surface Waste Release Ind:						
Event Responsible Agency:		S				
Area Name:		SITEWIDE				
Event Code:		CA577				
Corrective Action Event Descri:		FINAL CORRECTIVE MEASURES EVALUATION				
Actual Date of Event:		19980421				
Orig Sched Event Date:						
New Sched Event Date:						
Best Date:		19980421				
Groundwater Release Indicator:						
Soil Release Indicator:						
Air Release Indicator:						
Surface Waste Release Ind:						
Event Responsible Agency:		S				
Area Name:		SITEWIDE				
Event Code:		CA400				
Corrective Action Event Descri:		REMEDY DECISION				
Actual Date of Event:		20120322				
Orig Sched Event Date:						
New Sched Event Date:						
Best Date:		20120322				
Groundwater Release Indicator:						
Soil Release Indicator:						
Air Release Indicator:						
Surface Waste Release Ind:						
Event Responsible Agency:		S				
Area Name:		SITEWIDE				
Event Code:		CA577				
Corrective Action Event Descri:		FINAL CORRECTIVE MEASURES EVALUATION				
Actual Date of Event:		20020122				
Orig Sched Event Date:						
New Sched Event Date:						
Best Date:		20020122				
Groundwater Release Indicator:						
Soil Release Indicator:						
Air Release Indicator:						

Map Key	Number of Records	Direction	Distance (mi/ft)	Elev/Diff (ft)	Site	DB
Surface Waste Release Ind:						
Event Responsible Agency:		S				
Area Name:		SITEWIDE				
Event Code:		CA150				
Corrective Action Event Descri:		INVESTIGATION WORKPLAN APPROVED				
Actual Date of Event:		19940810				
Orig Sched Event Date:						
New Sched Event Date:						
Best Date:		19940810				
Groundwater Release Indicator:						
Soil Release Indicator:						
Air Release Indicator:						
Surface Waste Release Ind:						
Event Responsible Agency:		S				
Area Name:		SITEWIDE				
Event Code:		CA190				
Corrective Action Event Descri:		INVESTIGATION REPORT RECEIVED				
Actual Date of Event:		19950213				
Orig Sched Event Date:						
New Sched Event Date:						
Best Date:		19950213				
Groundwater Release Indicator:						
Soil Release Indicator:						
Air Release Indicator:						
Surface Waste Release Ind:						
Event Responsible Agency:		S				
Area Name:		SITEWIDE				
Event Code:		CA200				
Corrective Action Event Descri:		INVESTIGATION COMPLETE				
Actual Date of Event:		19950213				
Orig Sched Event Date:						
New Sched Event Date:						
Best Date:		19950213				
Groundwater Release Indicator:						
Soil Release Indicator:						
Air Release Indicator:						
Surface Waste Release Ind:						
Event Responsible Agency:		S				
Area Name:		SITEWIDE				
Event Code:		CA270				
Corrective Action Event Descri:		CMS WORKPLAN MODIFICATION REQ BY AGENCY				
Actual Date of Event:		19950612				
Orig Sched Event Date:						
New Sched Event Date:						
Best Date:		19950612				
Groundwater Release Indicator:						
Soil Release Indicator:						
Air Release Indicator:						
Surface Waste Release Ind:						
Event Responsible Agency:		S				
Area Name:		SITEWIDE				
Event Code:		CA225IN				
Corrective Action Event Descri:		STABILIZATION MEASURES EVALUATION-FURTHER INVESTIGATION NECESSARY				
Actual Date of Event:		19940928				
Orig Sched Event Date:						
New Sched Event Date:						
Best Date:		19940928				
Groundwater Release Indicator:						
Soil Release Indicator:						
Air Release Indicator:						
Surface Waste Release Ind:						
Event Responsible Agency:		E				
Area Name:		SITEWIDE				

Map Key	Number of Records	Direction	Distance (mi/ft)	Elev/Diff (ft)	Site	DB
Event Code:		CA250				
Corrective Action Event Descri:		CMS IMPOSITION				
Actual Date of Event:		19950213				
Orig Sched Event Date:						
New Sched Event Date:						
Best Date:		19950213				
Groundwater Release Indicator:						
Soil Release Indicator:						
Air Release Indicator:						
Surface Waste Release Ind:						
Event Responsible Agency:		S				
Area Name:		SITEWIDE				
Event Code:		CA300				
Corrective Action Event Descri:		CMS WORKPLAN APPROVED				
Actual Date of Event:		19950627				
Orig Sched Event Date:						
New Sched Event Date:						
Best Date:		19950627				
Groundwater Release Indicator:						
Soil Release Indicator:						
Air Release Indicator:						
Surface Waste Release Ind:						
Event Responsible Agency:		S				
Area Name:		SITEWIDE				
Event Code:		CA305				
Corrective Action Event Descri:		CMS SUPPLEMENTAL INFO REQ BY AGENCY				
Actual Date of Event:		19960122				
Orig Sched Event Date:						
New Sched Event Date:						
Best Date:		19960122				
Groundwater Release Indicator:						
Soil Release Indicator:						
Air Release Indicator:						
Surface Waste Release Ind:						
Event Responsible Agency:		S				
Area Name:		SITEWIDE				
Event Code:		CA577				
Corrective Action Event Descri:		FINAL CORRECTIVE MEASURES EVALUATION				
Actual Date of Event:		20150306				
Orig Sched Event Date:						
New Sched Event Date:						
Best Date:		20150306				
Groundwater Release Indicator:						
Soil Release Indicator:						
Air Release Indicator:						
Surface Waste Release Ind:						
Event Responsible Agency:		S				

Violation/Evaluation Summary

Note: VIOLATION or UNDETERMINED: There are VIOLATION or UNDETERMINED details or records associated with this facility (EPA ID) in the Compliance Monitoring and Enforcement table dated Nov, 2022.

Violation Details

Found Violation: Yes
Citation:
Violation Short Description: Universal Waste - Small Quantity Handlers
Violation Type: 273.B
Violation Determined Date: 20200116
Scheduled Compliance Date:
Return to Compliance: Documented
Actual Return to Compl: 20200117
Violation Responsible Agency: State

Enforcement Details

Enforcement Type: 120
Enforcement Type Description: WRITTEN INFORMAL
Enforcement Action Date: 20200130
Enf Disposition Status:
Disposition Status Date:
Enforcement Lead Agency: State
Proposed Penalty Amount:
Final Amount:
Paid Amount:

Violation Details

Found Violation: Yes
Citation:
Violation Short Description: TSD - General
Violation Type: 264.A
Violation Determined Date: 19990825
Scheduled Compliance Date: 19990927
Return to Compliance: Observed
Actual Return to Compl: 19990910
Violation Responsible Agency: State

Enforcement Details

Enforcement Type: 120
Enforcement Type Description: WRITTEN INFORMAL
Enforcement Action Date: 19990827
Enf Disposition Status:
Disposition Status Date:
Enforcement Lead Agency: State
Proposed Penalty Amount:
Final Amount:
Paid Amount:

Violation Details

Found Violation: Yes
Citation:
Violation Short Description: TSD - General
Violation Type: 264.A
Violation Determined Date: 19900626
Scheduled Compliance Date: 19900831
Return to Compliance: Observed
Actual Return to Compl: 19901106
Violation Responsible Agency: State

Enforcement Details

Enforcement Type: 120
Enforcement Type Description: WRITTEN INFORMAL
Enforcement Action Date: 19900731
Enf Disposition Status:
Disposition Status Date:
Enforcement Lead Agency: State
Proposed Penalty Amount:
Final Amount:
Paid Amount:

Violation Details

Found Violation: Yes
Citation:
Violation Short Description: TSD - General
Violation Type: 264.A
Violation Determined Date: 20000718
Scheduled Compliance Date: 20000903
Return to Compliance: Observed
Actual Return to Compl: 20000718
Violation Responsible Agency: State

Enforcement Details

Enforcement Type: 120
Enforcement Type Description: WRITTEN INFORMAL
Enforcement Action Date: 20000803
Enf Disposition Status:
Disposition Status Date:
Enforcement Lead Agency: State
Proposed Penalty Amount:
Final Amount:
Paid Amount:

Evaluation Details

Evaluation Start Date: 20200116
Evaluation Type Description: COMPLIANCE EVALUATION INSPECTION ON-SITE
Violation Short Description: Universal Waste - Small Quantity Handlers
Return to Compliance Date: 20200117
Evaluation Agency: State

Evaluation Start Date: 20061003
Evaluation Type Description: COMPLIANCE EVALUATION INSPECTION ON-SITE
Violation Short Description:
Return to Compliance Date:
Evaluation Agency: State

Evaluation Start Date: 19940718
Evaluation Type Description: COMPLIANCE EVALUATION INSPECTION ON-SITE
Violation Short Description:
Return to Compliance Date:
Evaluation Agency: State

Evaluation Start Date: 19871028
Evaluation Type Description: FINANCIAL RECORD REVIEW
Violation Short Description:
Return to Compliance Date:
Evaluation Agency: State

Evaluation Start Date: 20010425
Evaluation Type Description: OPERATION AND MAINTENANCE INSPECTION
Violation Short Description:
Return to Compliance Date:
Evaluation Agency: State

Evaluation Start Date: 20020828
Evaluation Type Description: COMPLIANCE EVALUATION INSPECTION ON-SITE
Violation Short Description:
Return to Compliance Date:
Evaluation Agency: State

Evaluation Start Date: 20080430
Evaluation Type Description: COMPLIANCE EVALUATION INSPECTION ON-SITE
Violation Short Description:
Return to Compliance Date:
Evaluation Agency: State

Map Key	Number of Records	Direction	Distance (mi/ft)	Elev/Diff (ft)	Site	DB
Evaluation Start Date:		20000718				
Evaluation Type Description:		COMPLIANCE EVALUATION INSPECTION ON-SITE				
Violation Short Description:		TSD - General				
Return to Compliance Date:		20000718				
Evaluation Agency:		State				
Evaluation Start Date:		20050125				
Evaluation Type Description:		COMPLIANCE EVALUATION INSPECTION ON-SITE				
Violation Short Description:						
Return to Compliance Date:						
Evaluation Agency:		State				
Evaluation Start Date:		19910611				
Evaluation Type Description:		COMPLIANCE EVALUATION INSPECTION ON-SITE				
Violation Short Description:						
Return to Compliance Date:						
Evaluation Agency:		State				
Evaluation Start Date:		19860514				
Evaluation Type Description:		COMPLIANCE EVALUATION INSPECTION ON-SITE				
Violation Short Description:						
Return to Compliance Date:						
Evaluation Agency:		State				
Evaluation Start Date:		20100909				
Evaluation Type Description:		COMPLIANCE EVALUATION INSPECTION ON-SITE				
Violation Short Description:						
Return to Compliance Date:						
Evaluation Agency:		State				
Evaluation Start Date:		19880928				
Evaluation Type Description:		COMPLIANCE EVALUATION INSPECTION ON-SITE				
Violation Short Description:						
Return to Compliance Date:						
Evaluation Agency:		State				
Evaluation Start Date:		19900626				
Evaluation Type Description:		COMPLIANCE EVALUATION INSPECTION ON-SITE				
Violation Short Description:		TSD - General				
Return to Compliance Date:		19901106				
Evaluation Agency:		State				
Evaluation Start Date:		19870514				
Evaluation Type Description:		COMPLIANCE EVALUATION INSPECTION ON-SITE				
Violation Short Description:						
Return to Compliance Date:						
Evaluation Agency:		State				
Evaluation Start Date:		19871023				
Evaluation Type Description:		COMPLIANCE EVALUATION INSPECTION ON-SITE				
Violation Short Description:						
Return to Compliance Date:						
Evaluation Agency:		State				
Evaluation Start Date:		20041028				
Evaluation Type Description:		FINANCIAL RECORD REVIEW				
Violation Short Description:						
Return to Compliance Date:						
Evaluation Agency:		State				
Evaluation Start Date:		19990825				
Evaluation Type Description:		COMPLIANCE EVALUATION INSPECTION ON-SITE				
Violation Short Description:		TSD - General				
Return to Compliance Date:		19990910				
Evaluation Agency:		State				
Evaluation Start Date:		19970812				
Evaluation Type Description:		COMPLIANCE EVALUATION INSPECTION ON-SITE				
Violation Short Description:						

Map Key	Number of Records	Direction	Distance (mi/ft)	Elev/Diff (ft)	Site	DB
Return to Compliance Date:						
Evaluation Agency:		State				
Evaluation Start Date:			19861119			
Evaluation Type Description:			COMPLIANCE EVALUATION INSPECTION ON-SITE			
Violation Short Description:						
Return to Compliance Date:						
Evaluation Agency:		State				
Evaluation Start Date:			20160304			
Evaluation Type Description:			COMPLIANCE EVALUATION INSPECTION ON-SITE			
Violation Short Description:						
Return to Compliance Date:						
Evaluation Agency:		State				
Evaluation Start Date:			19890609			
Evaluation Type Description:			COMPLIANCE EVALUATION INSPECTION ON-SITE			
Violation Short Description:						
Return to Compliance Date:						
Evaluation Agency:		State				
Evaluation Start Date:			20020122			
Evaluation Type Description:			NON-FINANCIAL RECORD REVIEW			
Violation Short Description:						
Return to Compliance Date:						
Evaluation Agency:		State				
Evaluation Start Date:			19920618			
Evaluation Type Description:			COMPLIANCE EVALUATION INSPECTION ON-SITE			
Violation Short Description:						
Return to Compliance Date:						
Evaluation Agency:		State				
Evaluation Start Date:			19960820			
Evaluation Type Description:			COMPLIANCE EVALUATION INSPECTION ON-SITE			
Violation Short Description:						
Return to Compliance Date:						
Evaluation Agency:		State				
Evaluation Start Date:			20120828			
Evaluation Type Description:			COMPLIANCE EVALUATION INSPECTION ON-SITE			
Violation Short Description:						
Return to Compliance Date:						
Evaluation Agency:		State				
Evaluation Start Date:			19851119			
Evaluation Type Description:			COMPLIANCE EVALUATION INSPECTION ON-SITE			
Violation Short Description:						
Return to Compliance Date:						
Evaluation Agency:		State				
Evaluation Start Date:			20010810			
Evaluation Type Description:			COMPLIANCE EVALUATION INSPECTION ON-SITE			
Violation Short Description:						
Return to Compliance Date:						
Evaluation Agency:		State				
Evaluation Start Date:			19980831			
Evaluation Type Description:			COMPLIANCE EVALUATION INSPECTION ON-SITE			
Violation Short Description:						
Return to Compliance Date:						
Evaluation Agency:		State				
<u>Handler Summary</u>						
Importer Activity:		No				
Mixed Waste Generator:		No				
Transporter Activity:		No				

Map Key	Number of Records	Direction	Distance (mi/ft)	Elev/Diff (ft)	Site	DB
Transfer Facility:		No				
Onsite Burner:		No				
Smelting, Melting and Refining:		No				
Underground Injection Control:		No				
Commercial TSD:		No				
Used Oil Transporter:		No				
Used Oil Transfer Facility:		No				
Used Oil Processor:		No				
Used Oil Refiner:		No				
Used Oil Burner:		No				
Used Oil Market Burner:		No				
Used Oil Spec Marketer:		No				

Hazardous Waste Handler Details

Sequence No: 2
Receive Date: 19941207
Handler Name: NIAGARA MOHAWK DEWEY AVENUE
Federal Waste Generator Code:
Generator Code Description:
Source Type: Implementer

Hazardous Waste Handler Details

Sequence No: 5
Receive Date: 20200518
Handler Name: NATIONAL GRID - DEWEY AVE SERVICE CENTER
Federal Waste Generator Code: 1
Generator Code Description: Large Quantity Generator
Source Type: Implementer

Waste Code Details

Hazardous Waste Code: D039
Waste Code Description: TETRACHLOROETHYLENE

Hazardous Waste Code: D002
Waste Code Description: CORROSIVE WASTE

Hazardous Waste Code: B007
Waste Code Description: Other PCB wastes, including contaminated soil, solids, sludges, clothing, rags and dredge material.

Hazardous Waste Code: D019
Waste Code Description: CARBON TETRACHLORIDE

Hazardous Waste Code: D008
Waste Code Description: LEAD

Hazardous Waste Code: B005
Waste Code Description: PCB articles, other than transformers, that contain 500 ppm or greater of PCBs, excluding small capacitors.

Hazardous Waste Code: B004
Waste Code Description: PCB articles containing 50 ppm or greater of PCBs, but less than 500 ppm PCBs, excluding small capacitors. This includes oil-filled electrical equipment whose PCB concentration is unknown, except for circuit breakers, reclosers and cable.

Hazardous Waste Code: D001
Waste Code Description: IGNITABLE WASTE

Hazardous Waste Code: B002
Waste Code Description: Petroleum oil or other liquid containing 50 ppm or greater of PCBs, but less than 500 ppm PCBs. This includes oil from electrical equipment whose PCB concentration is unknown, except for circuit breakers, reclosers and cable.

Hazardous Waste Code: D009
Waste Code Description: MERCURY

Map Key	Number of Records	Direction	Distance (mi/ft)	Elev/Diff (ft)	Site	DB
Hazardous Waste Code:			U159			
Waste Code Description:			2-BUTANONE (I,T) (OR) METHYL ETHYL KETONE (MEK) (I,T)			
Hazardous Waste Code:			D027			
Waste Code Description:			1,4-DICHLOROBENZENE			
<u>Hazardous Waste Handler Details</u>						
Sequence No:			1			
Receive Date:			19920228			
Handler Name:			NIAGARA MOHAWK POWER CORPORATION			
Federal Waste Generator Code:			1			
Generator Code Description:			Large Quantity Generator			
Source Type:			Annual/Biennial Report			
<u>Hazardous Waste Handler Details</u>						
Sequence No:			1			
Receive Date:			19820604			
Handler Name:			NIAGARA MOHAWK DEWEY AVENUE			
Federal Waste Generator Code:			N			
Generator Code Description:			Not a Generator, Verified			
Source Type:			Part A			
<u>Hazardous Waste Handler Details</u>						
Sequence No:			8			
Receive Date:			20220225			
Handler Name:			NATIONAL GRID - DEWEY AVE SERVICE CENTER			
Federal Waste Generator Code:			1			
Generator Code Description:			Large Quantity Generator			
Source Type:			Annual/Biennial Report update with Notification			
<u>Waste Code Details</u>						
Hazardous Waste Code:			U239			
Waste Code Description:			BENZENE, DIMETHYL- (I,T) (OR) XYLENE (I)			
Hazardous Waste Code:			B004			
Waste Code Description:			PCB articles containing 50 ppm or greater of PCBs, but less than 500 ppm PCBs, excluding small capacitors. This includes oil-filled electrical equipment whose PCB concentration is unknown, except for circuit breakers, reclosers and cable.			
Hazardous Waste Code:			D001			
Waste Code Description:			IGNITABLE WASTE			
Hazardous Waste Code:			D035			
Waste Code Description:			METHYL ETHYL KETONE			
Hazardous Waste Code:			F005			
Waste Code Description:			THE FOLLOWING SPENT NONHALOGENATED SOLVENTS: TOLUENE, METHYL ETHYL KETONE, CARBON DISULFIDE, ISOBUTANOL, PYRIDINE, BENZENE, 2-ETHOXYETHANOL, AND 2-NITROPROPANE; ALL SPENT SOLVENT MIXTURES/BLENDS CONTAINING, BEFORE USE, A TOTAL OF TEN PERCENT OR MORE (BY VOLUME) OF ONE OR MORE OF THE ABOVE NONHALOGENATED SOLVENTS OR THOSE SOLVENTS LISTED IN F001, F002, OR F004; AND STILL BOTTOMS FROM THE RECOVERY OF THESE SPENT SOLVENTS AND SPENT SOLVENT MIXTURES.			
Hazardous Waste Code:			D002			
Waste Code Description:			CORROSIVE WASTE			
Hazardous Waste Code:			D008			
Waste Code Description:			LEAD			
Hazardous Waste Code:			D027			
Waste Code Description:			1,4-DICHLOROBENZENE			

Map Key	Number of Records	Direction	Distance (mi/ft)	Elev/Diff (ft)	Site	DB
Hazardous Waste Code:		U211				
Waste Code Description:		CARBON TETRACHLORIDE (OR) METHANE, TETRACHLORO-				
Hazardous Waste Code:		B006				
Waste Code Description:		PCB transformers. PCB transformers means any transformer that contains 500 ppm PCB or greater.				
Hazardous Waste Code:		D019				
Waste Code Description:		CARBON TETRACHLORIDE				
Hazardous Waste Code:		B002				
Waste Code Description:		Petroleum oil or other liquid containing 50 ppm or greater of PCBs, but less than 500 ppm PCBs. This includes oil from electrical equipment whose PCB concentration is unknown, except for circuit breakers, reclosers and cable.				
Hazardous Waste Code:		D009				
Waste Code Description:		MERCURY				
Hazardous Waste Code:		B005				
Waste Code Description:		PCB articles, other than transformers, that contain 500 ppm or greater of PCBs, excluding small capacitors.				
Hazardous Waste Code:		B007				
Waste Code Description:		Other PCB wastes, including contaminated soil, solids, sludges, clothing, rags and dredge material.				
Hazardous Waste Code:		U002				
Waste Code Description:		2-PROPANONE (I) (OR) ACETONE (I)				
Hazardous Waste Code:		F001				
Waste Code Description:		THE FOLLOWING SPENT HALOGENATED SOLVENTS USED IN DEGREASING: TETRACHLOROETHYLENE, TRICHLOROETHYLENE, METHYLENE CHLORIDE, 1,1,1-TRICHLOROETHANE, CARBON TETRACHLORIDE AND CHLORINATED FLUOROCARBONS; ALL SPENT SOLVENT MIXTURES/BLENDS USED IN DEGREASING CONTAINING, BEFORE USE, A TOTAL OF TEN PERCENT OR MORE (BY VOLUME) OF ONE OR MORE OF THE ABOVE HALOGENATED SOLVENTS OR THOSE SOLVENTS LISTED IN F002, F004, AND F005; AND STILL BOTTOMS FROM THE RECOVERY OF THESE SPENT SOLVENTS AND SPENT SOLVENT MIXTURES.				
Hazardous Waste Code:		D039				
Waste Code Description:		TETRACHLOROETHYLENE				
<u>Hazardous Waste Handler Details</u>						
Sequence No:		4				
Receive Date:		19980220				
Handler Name:		NIAGARA MOHAWK POWER CORP				
Federal Waste Generator Code:		1				
Generator Code Description:		Large Quantity Generator				
Source Type:		Annual/Biennial Report				
<u>Hazardous Waste Handler Details</u>						
Sequence No:		6				
Receive Date:		20200225				
Handler Name:		NATIONAL GRID DEWEY AVE SERVICE CENTER				
Federal Waste Generator Code:		1				
Generator Code Description:		Large Quantity Generator				
Source Type:		Annual/Biennial Report update with Notification				
<u>Waste Code Details</u>						
Hazardous Waste Code:		F001				
Waste Code Description:		THE FOLLOWING SPENT HALOGENATED SOLVENTS USED IN DEGREASING: TETRACHLOROETHYLENE, TRICHLOROETHYLENE, METHYLENE CHLORIDE, 1,1,1-TRICHLOROETHANE, CARBON TETRACHLORIDE AND CHLORINATED FLUOROCARBONS; ALL SPENT SOLVENT MIXTURES/BLENDS USED IN DEGREASING CONTAINING, BEFORE USE, A TOTAL OF TEN PERCENT OR MORE (BY VOLUME) OF ONE OR MORE OF THE ABOVE HALOGENATED SOLVENTS OR THOSE SOLVENTS LISTED IN F002, F004, AND F005; AND STILL BOTTOMS FROM THE RECOVERY OF THESE SPENT SOLVENTS AND SPENT SOLVENT MIXTURES.				
Hazardous Waste Code:		B005				

Map Key	Number of Records	Direction	Distance (mi/ft)	Elev/Diff (ft)	Site	DB
Waste Code Description:					PCB articles, other than transformers, that contain 500 ppm or greater of PCBs, excluding small capacitors.	
Hazardous Waste Code:				D027		
Waste Code Description:					1,4-DICHLOROBENZENE	
Hazardous Waste Code:				F003		
Waste Code Description:					THE FOLLOWING SPENT NONHALOGENATED SOLVENTS: XYLENE, ACETONE, ETHYL ACETATE, ETHYL BENZENE, ETHYL ETHER, METHYL ISOBUTYL KETONE, N-BUTYL ALCOHOL, CYCLOHEXANONE, AND METHANOL; ALL SPENT SOLVENT MIXTURES/BLENDS CONTAINING, BEFORE USE, ONLY THE ABOVE SPENT NONHALOGENATED SOLVENTS; AND ALL SPENT SOLVENT MIXTURES/BLENDS CONTAINING, BEFORE USE, ONE OR MORE OF THE ABOVE NONHALOGENATED SOLVENTS, AND A TOTAL OF TEN PERCENT OR MORE (BY VOLUME) OF ONE OR MORE OF THOSE SOLVENTS LISTED IN F001, F002, F004, AND F005; AND STILL BOTTOMS FROM THE RECOVERY OF THESE SPENT SOLVENTS AND SPENT SOLVENT MIXTURES.	
Hazardous Waste Code:				D002		
Waste Code Description:					CORROSIVE WASTE	
Hazardous Waste Code:				D039		
Waste Code Description:					TETRACHLOROETHYLENE	
Hazardous Waste Code:				B004		
Waste Code Description:					PCB articles containing 50 ppm or greater of PCBs, but less than 500 ppm PCBs, excluding small capacitors. This includes oil-filled electrical equipment whose PCB concentration is unknown, except for circuit breakers, reclosers and cable.	
Hazardous Waste Code:				D001		
Waste Code Description:					IGNITABLE WASTE	
Hazardous Waste Code:				D008		
Waste Code Description:					LEAD	
Hazardous Waste Code:				F005		
Waste Code Description:					THE FOLLOWING SPENT NONHALOGENATED SOLVENTS: TOLUENE, METHYL ETHYL KETONE, CARBON DISULFIDE, ISOBUTANOL, PYRIDINE, BENZENE, 2-ETHOXYETHANOL, AND 2-NITROPROPANE; ALL SPENT SOLVENT MIXTURES/BLENDS CONTAINING, BEFORE USE, A TOTAL OF TEN PERCENT OR MORE (BY VOLUME) OF ONE OR MORE OF THE ABOVE NONHALOGENATED SOLVENTS OR THOSE SOLVENTS LISTED IN F001, F002, OR F004; AND STILL BOTTOMS FROM THE RECOVERY OF THESE SPENT SOLVENTS AND SPENT SOLVENT MIXTURES.	
Hazardous Waste Code:				B002		
Waste Code Description:					Petroleum oil or other liquid containing 50 ppm or greater of PCBs, but less than 500 ppm PCBs. This includes oil from electrical equipment whose PCB concentration is unknown, except for circuit breakers, reclosers and cable.	
Hazardous Waste Code:				D035		
Waste Code Description:					METHYL ETHYL KETONE	
Hazardous Waste Code:				U075		
Waste Code Description:					DICHLORODIFLUOROMETHANE (OR) METHANE, DICHLORODIFLUORO-	
Hazardous Waste Code:				B006		
Waste Code Description:					PCB transformers. PCB transformers means any transformer that contains 500 ppm PCB or greater.	
Hazardous Waste Code:				B007		
Waste Code Description:					Other PCB wastes, including contaminated soil, solids, sludges, clothing, rags and dredge material.	
<u>Hazardous Waste Handler Details</u>						
Sequence No:				7		
Receive Date:				20210225		
Handler Name:				NATIONAL GRID - DEWEY AVE SERVICE CENTER		
Federal Waste Generator Code:				1		
Generator Code Description:				Large Quantity Generator		
Source Type:				Annual/Biennial Report update with Notification		

Waste Code Details

Map Key	Number of Records	Direction	Distance (mi/ft)	Elev/Diff (ft)	Site	DB
Hazardous Waste Code:			D009			
Waste Code Description:			MERCURY			
Hazardous Waste Code:			D002			
Waste Code Description:			CORROSIVE WASTE			
Hazardous Waste Code:			B002			
Waste Code Description:			Petroleum oil or other liquid containing 50 ppm or greater of PCBs, but less than 500 ppm PCBs. This includes oil from electrical equipment whose PCB concentration is unknown, except for circuit breakers, reclosers and cable.			
Hazardous Waste Code:			D019			
Waste Code Description:			CARBON TETRACHLORIDE			
Hazardous Waste Code:			D027			
Waste Code Description:			1,4-DICHLOROBENZENE			
Hazardous Waste Code:			B004			
Waste Code Description:			PCB articles containing 50 ppm or greater of PCBs, but less than 500 ppm PCBs, excluding small capacitors. This includes oil-filled electrical equipment whose PCB concentration is unknown, except for circuit breakers, reclosers and cable.			
Hazardous Waste Code:			D035			
Waste Code Description:			METHYL ETHYL KETONE			
Hazardous Waste Code:			D039			
Waste Code Description:			TETRACHLOROETHYLENE			
Hazardous Waste Code:			B007			
Waste Code Description:			Other PCB wastes, including contaminated soil, solids, sludges, clothing, rags and dredge material.			
Hazardous Waste Code:			D008			
Waste Code Description:			LEAD			
Hazardous Waste Code:			U211			
Waste Code Description:			CARBON TETRACHLORIDE (OR) METHANE, TETRACHLORO-			
Hazardous Waste Code:			B005			
Waste Code Description:			PCB articles, other than transformers, that contain 500 ppm or greater of PCBs, excluding small capacitors.			
Hazardous Waste Code:			D001			
Waste Code Description:			IGNITABLE WASTE			

Hazardous Waste Handler Details

Sequence No: 1
Receive Date: 19990729
Handler Name: NIAGARA MOHAWK DEWEY AVENUE
Federal Waste Generator Code: 1
Generator Code Description: Large Quantity Generator
Source Type: Implementer

Waste Code Details

Hazardous Waste Code: NONE
Waste Code Description: DESCRIPTION

Hazardous Waste Handler Details

Sequence No: 5
Receive Date: 20010101
Handler Name: NIAGARA MOHAWK POWER CORP
Federal Waste Generator Code: 1
Generator Code Description: Large Quantity Generator
Source Type: Annual/Biennial Report

Map Key	Number of Records	Direction	Distance (mi/ft)	Elev/Diff (ft)	Site	DB
----------------	--------------------------	------------------	-------------------------	-----------------------	-------------	-----------

Hazardous Waste Handler Details

Sequence No: 1
Receive Date: 20100301
Handler Name: NIAGARA MOHAWK DEWEY AVE SVC CTR
Federal Waste Generator Code: 1
Generator Code Description: Large Quantity Generator
Source Type: Annual/Biennial Report update with Notification

Waste Code Details

Hazardous Waste Code: B002
Waste Code Description: Petroleum oil or other liquid containing 50 ppm or greater of PCBs, but less than 500 ppm PCBs. This includes oil from electrical equipment whose PCB concentration is unknown, except for circuit breakers, reclosers and cable.

Hazardous Waste Code: B007
Waste Code Description: Other PCB wastes, including contaminated soil, solids, sludges, clothing, rags and dredge material.

Hazardous Waste Code: B004
Waste Code Description: PCB articles containing 50 ppm or greater of PCBs, but less than 500 ppm PCBs, excluding small capacitors. This includes oil-filled electrical equipment whose PCB concentration is unknown, except for circuit breakers, reclosers and cable.

Hazardous Waste Code: D001
Waste Code Description: IGNITABLE WASTE

Hazardous Waste Code: D002
Waste Code Description: CORROSIVE WASTE

Hazardous Waste Code: B006
Waste Code Description: PCB transformers. PCB transformers means any transformer that contains 500 ppm PCB or greater.

Hazardous Waste Code: B005
Waste Code Description: PCB articles, other than transformers, that contain 500 ppm or greater of PCBs, excluding small capacitors.

Hazardous Waste Handler Details

Sequence No: 5
Receive Date: 20180228
Handler Name: NATIONAL GRID - DEWEY AVE SERVICE CENTER
Federal Waste Generator Code: 1
Generator Code Description: Large Quantity Generator
Source Type: Annual/Biennial Report update with Notification

Waste Code Details

Hazardous Waste Code: B002
Waste Code Description: Petroleum oil or other liquid containing 50 ppm or greater of PCBs, but less than 500 ppm PCBs. This includes oil from electrical equipment whose PCB concentration is unknown, except for circuit breakers, reclosers and cable.

Hazardous Waste Code: D019
Waste Code Description: CARBON TETRACHLORIDE

Hazardous Waste Code: D027
Waste Code Description: 1,4-DICHLOROBENZENE

Hazardous Waste Code: B005
Waste Code Description: PCB articles, other than transformers, that contain 500 ppm or greater of PCBs, excluding small capacitors.

Hazardous Waste Code: D008
Waste Code Description: LEAD

Hazardous Waste Code: U159
Waste Code Description: 2-BUTANONE (I,T) (OR) METHYL ETHYL KETONE (MEK) (I,T)

Map Key	Number of Records	Direction	Distance (mi/ft)	Elev/Diff (ft)	Site	DB
Hazardous Waste Code:		D002				
Waste Code Description:		CORROSIVE WASTE				
Hazardous Waste Code:		D039				
Waste Code Description:		TETRACHLOROETHYLENE				
Hazardous Waste Code:		B004				
Waste Code Description:		PCB articles containing 50 ppm or greater of PCBs, but less than 500 ppm PCBs, excluding small capacitors. This includes oil-filled electrical equipment whose PCB concentration is unknown, except for circuit breakers, reclosers and cable.				
Hazardous Waste Code:		D009				
Waste Code Description:		MERCURY				
Hazardous Waste Code:		D001				
Waste Code Description:		IGNITABLE WASTE				
Hazardous Waste Code:		B007				
Waste Code Description:		Other PCB wastes, including contaminated soil, solids, sludges, clothing, rags and dredge material.				

Hazardous Waste Handler Details

Sequence No: 3
Receive Date: 20060308
Handler Name: NATIONAL GRID
Federal Waste Generator Code: 1
Generator Code Description: Large Quantity Generator
Source Type: Implementer

Hazardous Waste Handler Details

Sequence No: 4
Receive Date: 20070101
Handler Name: NATIONAL GRID
Federal Waste Generator Code: 1
Generator Code Description: Large Quantity Generator
Source Type: Implementer

Hazardous Waste Handler Details

Sequence No: 1
Receive Date: 19800815
Handler Name: NIAGARA MOHAWK DEWEY AVENUE
Federal Waste Generator Code:
Generator Code Description:
Source Type: Notification

Waste Code Details

Hazardous Waste Code: F003
Waste Code Description: THE FOLLOWING SPENT NONHALOGENATED SOLVENTS: XYLENE, ACETONE, ETHYL ACETATE, ETHYL BENZENE, ETHYL ETHER, METHYL ISOBUTYL KETONE, N-BUTYL ALCOHOL, CYCLOHEXANONE, AND METHANOL; ALL SPENT SOLVENT MIXTURES/BLENDS CONTAINING, BEFORE USE, ONLY THE ABOVE SPENT NONHALOGENATED SOLVENTS; AND ALL SPENT SOLVENT MIXTURES/BLENDS CONTAINING, BEFORE USE, ONE OR MORE OF THE ABOVE NONHALOGENATED SOLVENTS, AND A TOTAL OF TEN PERCENT OR MORE (BY VOLUME) OF ONE OR MORE OF THOSE SOLVENTS LISTED IN F001, F002, F004, AND F005; AND STILL BOTTOMS FROM THE RECOVERY OF THESE SPENT SOLVENTS AND SPENT SOLVENT MIXTURES.

Hazardous Waste Code: F001
Waste Code Description: THE FOLLOWING SPENT HALOGENATED SOLVENTS USED IN DEGREASING: TETRACHLOROETHYLENE, TRICHLOROETHYLENE, METHYLENE CHLORIDE, 1,1,1-TRICHLOROETHANE, CARBON TETRACHLORIDE AND CHLORINATED FLUOROCARBONS; ALL SPENT SOLVENT MIXTURES/BLENDS USED IN DEGREASING CONTAINING, BEFORE USE, A TOTAL OF TEN PERCENT OR MORE (BY VOLUME) OF ONE OR MORE OF THE ABOVE HALOGENATED SOLVENTS OR THOSE SOLVENTS LISTED IN F002, F004, AND F005; AND

Map Key	Number of Records	Direction	Distance (mi/ft)	Elev/Diff (ft)	Site	DB
					STILL BOTTOMS FROM THE RECOVERY OF THESE SPENT SOLVENTS AND SPENT SOLVENT MIXTURES.	
Hazardous Waste Code:					D000	
Waste Code Description:					DESCRIPTION	
<u>Hazardous Waste Handler Details</u>						
Sequence No:					2	
Receive Date:					20021226	
Handler Name:					NIAGARA MOHAWK DEWEY AVE SERVICE CENTER	
Federal Waste Generator Code:					1	
Generator Code Description:					Large Quantity Generator	
Source Type:					Notification	
<u>Hazardous Waste Handler Details</u>						
Sequence No:					9	
Receive Date:					20080303	
Handler Name:					DEWEY AVE SVC CTR	
Federal Waste Generator Code:					1	
Generator Code Description:					Large Quantity Generator	
Source Type:					Annual/Biennial Report	
<u>Waste Code Details</u>						
Hazardous Waste Code:					D008	
Waste Code Description:					LEAD	
Hazardous Waste Code:					F001	
Waste Code Description:					THE FOLLOWING SPENT HALOGENATED SOLVENTS USED IN DEGREASING: TETRACHLOROETHYLENE, TRICHLOROETHYLENE, METHYLENE CHLORIDE, 1,1,1-TRICHLOROETHANE, CARBON TETRACHLORIDE AND CHLORINATED FLUOROCARBONS; ALL SPENT SOLVENT MIXTURES/BLENDS USED IN DEGREASING CONTAINING, BEFORE USE, A TOTAL OF TEN PERCENT OR MORE (BY VOLUME) OF ONE OR MORE OF THE ABOVE HALOGENATED SOLVENTS OR THOSE SOLVENTS LISTED IN F002, F004, AND F005; AND STILL BOTTOMS FROM THE RECOVERY OF THESE SPENT SOLVENTS AND SPENT SOLVENT MIXTURES.	
Hazardous Waste Code:					B005	
Waste Code Description:					PCB articles, other than transformers, that contain 500 ppm or greater of PCBs, excluding small capacitors.	
Hazardous Waste Code:					B002	
Waste Code Description:					Petroleum oil or other liquid containing 50 ppm or greater of PCBs, but less than 500 ppm PCBs. This includes oil from electrical equipment whose PCB concentration is unknown, except for circuit breakers, reclosers and cable.	
Hazardous Waste Code:					D001	
Waste Code Description:					IGNITABLE WASTE	
Hazardous Waste Code:					U154	
Waste Code Description:					METHANOL (I) (OR) METHYL ALCOHOL (I)	
Hazardous Waste Code:					B007	
Waste Code Description:					Other PCB wastes, including contaminated soil, solids, sludges, clothing, rags and dredge material.	
Hazardous Waste Code:					D002	
Waste Code Description:					CORROSIVE WASTE	
Hazardous Waste Code:					B004	
Waste Code Description:					PCB articles containing 50 ppm or greater of PCBs, but less than 500 ppm PCBs, excluding small capacitors. This includes oil-filled electrical equipment whose PCB concentration is unknown, except for circuit breakers, reclosers and cable.	
Hazardous Waste Code:					B006	
Waste Code Description:					PCB transformers. PCB transformers means any transformer that contains 500 ppm PCB or greater.	

Hazardous Waste Handler Details

Sequence No: 2
Receive Date: 20120302
Handler Name: NATIONAL GRID - DEWEY AVE SVC CTR
Federal Waste Generator Code: 1
Generator Code Description: Large Quantity Generator
Source Type: Annual/Biennial Report update with Notification

Waste Code Details

Hazardous Waste Code: B002
Waste Code Description: Petroleum oil or other liquid containing 50 ppm or greater of PCBs, but less than 500 ppm PCBs. This includes oil from electrical equipment whose PCB concentration is unknown, except for circuit breakers, reclosers and cable.

Hazardous Waste Code: D018
Waste Code Description: BENZENE

Hazardous Waste Code: D001
Waste Code Description: IGNITABLE WASTE

Hazardous Waste Code: LABP
Waste Code Description: LAB PACK

Hazardous Waste Code: B007
Waste Code Description: Other PCB wastes, including contaminated soil, solids, sludges, clothing, rags and dredge material.

Hazardous Waste Code: D007
Waste Code Description: CHROMIUM

Hazardous Waste Code: D002
Waste Code Description: CORROSIVE WASTE

Hazardous Waste Code: D008
Waste Code Description: LEAD

Hazardous Waste Handler Details

Sequence No: 3
Receive Date: 20140304
Handler Name: NATIONAL GRID DEWEY AVE SVC CTR
Federal Waste Generator Code: 1
Generator Code Description: Large Quantity Generator
Source Type: Annual/Biennial Report update with Notification

Waste Code Details

Hazardous Waste Code: D035
Waste Code Description: METHYL ETHYL KETONE

Hazardous Waste Code: D002
Waste Code Description: CORROSIVE WASTE

Hazardous Waste Code: D007
Waste Code Description: CHROMIUM

Hazardous Waste Code: B007
Waste Code Description: Other PCB wastes, including contaminated soil, solids, sludges, clothing, rags and dredge material.

Hazardous Waste Code: D008
Waste Code Description: LEAD

Hazardous Waste Code: B002
Waste Code Description: Petroleum oil or other liquid containing 50 ppm or greater of PCBs, but less than 500 ppm PCBs. This includes oil from electrical equipment whose PCB concentration is unknown, except for circuit breakers, reclosers and cable.

Hazardous Waste Code: D001
Waste Code Description: IGNITABLE WASTE

Map Key	Number of Records	Direction	Distance (mi/ft)	Elev/Diff (ft)	Site	DB
Hazardous Waste Code:			U159			
Waste Code Description:			2-BUTANONE (I,T) (OR) METHYL ETHYL KETONE (MEK) (I,T)			
Hazardous Waste Code:			D027			
Waste Code Description:			1,4-DICHLOROBENZENE			
Hazardous Waste Code:			D039			
Waste Code Description:			TETRACHLOROETHYLENE			
<u>Hazardous Waste Handler Details</u>						
Sequence No:			8			
Receive Date:			20060309			
Handler Name:			NATIONAL GRID			
Federal Waste Generator Code:			1			
Generator Code Description:			Large Quantity Generator			
Source Type:			Annual/Biennial Report			
<u>Waste Code Details</u>						
Hazardous Waste Code:			D035			
Waste Code Description:			METHYL ETHYL KETONE			
Hazardous Waste Code:			D019			
Waste Code Description:			CARBON TETRACHLORIDE			
Hazardous Waste Code:			F002			
Waste Code Description:			THE FOLLOWING SPENT HALOGENATED SOLVENTS: TETRACHLOROETHYLENE, METHYLENE CHLORIDE, TRICHLOROETHYLENE, 1,1,1-TRICHLOROETHANE, CHLOROENZENE, 1,1,2-TRICHLORO-1,2,2-TRIFLUOROETHANE, ORTHO-DICHLOROBENZENE, TRICHLOROFLUOROMETHANE, AND 1,1,2, TRICHLOROETHANE; ALL SPENT SOLVENT MIXTURES/BLENDS CONTAINING, BEFORE USE, A TOTAL OF TEN PERCENT OR MORE (BY VOLUME) OF ONE OR MORE OF THE ABOVE HALOGENATED SOLVENTS OR THOSE SOLVENTS LISTED IN F001, F004, AND F005; AND STILL BOTTOMS FROM THE RECOVERY OF THESE SPENT SOLVENTS AND SPENT SOLVENT MIXTURES.			
Hazardous Waste Code:			D008			
Waste Code Description:			LEAD			
Hazardous Waste Code:			D001			
Waste Code Description:			IGNITABLE WASTE			
Hazardous Waste Code:			B006			
Waste Code Description:			PCB transformers. PCB transformers means any transformer that contains 500 ppm PCB or greater.			
Hazardous Waste Code:			F003			
Waste Code Description:			THE FOLLOWING SPENT NONHALOGENATED SOLVENTS: XYLENE, ACETONE, ETHYL ACETATE, ETHYL BENZENE, ETHYL ETHER, METHYL ISOBUTYL KETONE, N-BUTYL ALCOHOL, CYCLOHEXANONE, AND METHANOL; ALL SPENT SOLVENT MIXTURES/BLENDS CONTAINING, BEFORE USE, ONLY THE ABOVE SPENT NONHALOGENATED SOLVENTS; AND ALL SPENT SOLVENT MIXTURES/BLENDS CONTAINING, BEFORE USE, ONE OR MORE OF THE ABOVE NONHALOGENATED SOLVENTS, AND A TOTAL OF TEN PERCENT OR MORE (BY VOLUME) OF ONE OR MORE OF THOSE SOLVENTS LISTED IN F001, F002, F004, AND F005; AND STILL BOTTOMS FROM THE RECOVERY OF THESE SPENT SOLVENTS AND SPENT SOLVENT MIXTURES.			
Hazardous Waste Code:			F005			
Waste Code Description:			THE FOLLOWING SPENT NONHALOGENATED SOLVENTS: TOLUENE, METHYL ETHYL KETONE, CARBON DISULFIDE, ISOBUTANOL, PYRIDINE, BENZENE, 2-ETHOXYETHANOL, AND 2-NITROPROPANE; ALL SPENT SOLVENT MIXTURES/BLENDS CONTAINING, BEFORE USE, A TOTAL OF TEN PERCENT OR MORE (BY VOLUME) OF ONE OR MORE OF THE ABOVE NONHALOGENATED SOLVENTS OR THOSE SOLVENTS LISTED IN F001, F002, OR F004; AND STILL BOTTOMS FROM THE RECOVERY OF THESE SPENT SOLVENTS AND SPENT SOLVENT MIXTURES.			
Hazardous Waste Code:			D002			
Waste Code Description:			CORROSIVE WASTE			
Hazardous Waste Code:			B002			

Map Key	Number of Records	Direction	Distance (mi/ft)	Elev/Diff (ft)	Site	DB
Waste Code Description:		Petroleum oil or other liquid containing 50 ppm or greater of PCBs, but less than 500 ppm PCBs. This includes oil from electrical equipment whose PCB concentration is unknown, except for circuit breakers, reclosers and cable.				
Hazardous Waste Code:		B007				
Waste Code Description:		Other PCB wastes, including contaminated soil, solids, sludges, clothing, rags and dredge material.				
<u>Hazardous Waste Handler Details</u>						
Sequence No:		7				
Receive Date:		20040223				
Handler Name:		DEWEY AVE SCR-NIAGARA MOHAWK				
Federal Waste Generator Code:		1				
Generator Code Description:		Large Quantity Generator				
Source Type:		Annual/Biennial Report				
<u>Waste Code Details</u>						
Hazardous Waste Code:		D002				
Waste Code Description:		CORROSIVE WASTE				
Hazardous Waste Code:		D019				
Waste Code Description:		CARBON TETRACHLORIDE				
Hazardous Waste Code:		B002				
Waste Code Description:		Petroleum oil or other liquid containing 50 ppm or greater of PCBs, but less than 500 ppm PCBs. This includes oil from electrical equipment whose PCB concentration is unknown, except for circuit breakers, reclosers and cable.				
Hazardous Waste Code:		F005				
Waste Code Description:		THE FOLLOWING SPENT NONHALOGENATED SOLVENTS: TOLUENE, METHYL ETHYL KETONE, CARBON DISULFIDE, ISOBUTANOL, PYRIDINE, BENZENE, 2-ETHOXYETHANOL, AND 2-NITROPROPANE; ALL SPENT SOLVENT MIXTURES/BLENDS CONTAINING, BEFORE USE, A TOTAL OF TEN PERCENT OR MORE (BY VOLUME) OF ONE OR MORE OF THE ABOVE NONHALOGENATED SOLVENTS OR THOSE SOLVENTS LISTED IN F001, F002, OR F004; AND STILL BOTTOMS FROM THE RECOVERY OF THESE SPENT SOLVENTS AND SPENT SOLVENT MIXTURES.				
Hazardous Waste Code:		B006				
Waste Code Description:		PCB transformers. PCB transformers means any transformer that contains 500 ppm PCB or greater.				
Hazardous Waste Code:		D001				
Waste Code Description:		IGNITABLE WASTE				
Hazardous Waste Code:		F002				
Waste Code Description:		THE FOLLOWING SPENT HALOGENATED SOLVENTS: TETRACHLOROETHYLENE, METHYLENE CHLORIDE, TRICHLOROETHYLENE, 1,1,1-TRICHLOROETHANE, CHLOROENZENE, 1,1,2-TRICHLORO-1,2,2-TRIFLUOROETHANE, ORTHO-DICHLOROBENZENE, TRICHLOROFLUOROMETHANE, AND 1,1,2, TRICHLOROETHANE; ALL SPENT SOLVENT MIXTURES/BLENDS CONTAINING, BEFORE USE, A TOTAL OF TEN PERCENT OR MORE (BY VOLUME) OF ONE OR MORE OF THE ABOVE HALOGENATED SOLVENTS OR THOSE SOLVENTS LISTED IN F001, F004, AND F005; AND STILL BOTTOMS FROM THE RECOVERY OF THESE SPENT SOLVENTS AND SPENT SOLVENT MIXTURES.				
Hazardous Waste Code:		B007				
Waste Code Description:		Other PCB wastes, including contaminated soil, solids, sludges, clothing, rags and dredge material.				
Hazardous Waste Code:		F003				
Waste Code Description:		THE FOLLOWING SPENT NONHALOGENATED SOLVENTS: XYLENE, ACETONE, ETHYL ACETATE, ETHYL BENZENE, ETHYL ETHER, METHYL ISOBUTYL KETONE, N-BUTYL ALCOHOL, CYCLOHEXANONE, AND METHANOL; ALL SPENT SOLVENT MIXTURES/BLENDS CONTAINING, BEFORE USE, ONLY THE ABOVE SPENT NONHALOGENATED SOLVENTS; AND ALL SPENT SOLVENT MIXTURES/BLENDS CONTAINING, BEFORE USE, ONE OR MORE OF THE ABOVE NONHALOGENATED SOLVENTS, AND A TOTAL OF TEN PERCENT OR MORE (BY VOLUME) OF ONE OR MORE OF THOSE SOLVENTS LISTED IN F001, F002, F004, AND F005; AND STILL BOTTOMS FROM THE RECOVERY OF THESE SPENT SOLVENTS AND SPENT SOLVENT MIXTURES.				
<u>Hazardous Waste Handler Details</u>						
Sequence No:		2				

Map Key	Number of Records	Direction	Distance (mi/ft)	Elev/Diff (ft)	Site	DB
----------------	--------------------------	------------------	-------------------------	-----------------------	-------------	-----------

Receive Date: 19940315
Handler Name: NIAGARA MOHAWK POWER CORP
Federal Waste Generator Code: 1
Generator Code Description: Large Quantity Generator
Source Type: Annual/Biennial Report

Hazardous Waste Handler Details

Sequence No: 4
Receive Date: 20160224
Handler Name: NATIONAL GRID DEWEY AVE SVC CTR
Federal Waste Generator Code: 1
Generator Code Description: Large Quantity Generator
Source Type: Annual/Biennial Report update with Notification

Waste Code Details

Hazardous Waste Code: D007
Waste Code Description: CHROMIUM

Hazardous Waste Code: D001
Waste Code Description: IGNITABLE WASTE

Hazardous Waste Code: D002
Waste Code Description: CORROSIVE WASTE

Hazardous Waste Code: U159
Waste Code Description: 2-BUTANONE (I,T) (OR) METHYL ETHYL KETONE (MEK) (I,T)

Hazardous Waste Code: B005
Waste Code Description: PCB articles, other than transformers, that contain 500 ppm or greater of PCBs, excluding small capacitors.

Hazardous Waste Code: D039
Waste Code Description: TETRACHLOROETHYLENE

Hazardous Waste Code: D008
Waste Code Description: LEAD

Hazardous Waste Code: D027
Waste Code Description: 1,4-DICHLOROBENZENE

Hazardous Waste Code: B002
Waste Code Description: Petroleum oil or other liquid containing 50 ppm or greater of PCBs, but less than 500 ppm PCBs. This includes oil from electrical equipment whose PCB concentration is unknown, except for circuit breakers, reclosers and cable.

Hazardous Waste Code: B007
Waste Code Description: Other PCB wastes, including contaminated soil, solids, sludges, clothing, rags and dredge material.

Hazardous Waste Code: D019
Waste Code Description: CARBON TETRACHLORIDE

Hazardous Waste Handler Details

Sequence No: 3
Receive Date: 19960315
Handler Name: NIAGARA MOHAWK POWER CORP
Federal Waste Generator Code: 1
Generator Code Description: Large Quantity Generator
Source Type: Annual/Biennial Report

Hazardous Waste Handler Details

Sequence No: 6
Receive Date: 20020225

Handler Name: DEWEY AVE SVC CTR
Federal Waste Generator Code: 1
Generator Code Description: Large Quantity Generator
Source Type: Annual/Biennial Report

Owner/Operator Details

Owner/Operator Ind: Current Operator Type: Private Name: NIAGARA MOHAWK POWER CORP Date Became Current: 19791231 Date Ended Current: Phone: Source Type: Annual/Biennial Report update with Notification	Street No: Street 1: Street 2: City: State: Country: Zip Code:
Owner/Operator Ind: Current Owner Type: Private Name: NATIONAL GRID Date Became Current: 19000101 Date Ended Current: Phone: Source Type: Annual/Biennial Report update with Notification	Street No: 300 Street 1: ERIE BLVD W Street 2: City: SYRACUSE State: NY Country: US Zip Code: 13202
Owner/Operator Ind: Current Owner Type: Private Name: NIAGARA MOHAWK POWER CORP Date Became Current: Date Ended Current: Phone: 212-555-1212 Source Type: Notification	Street No: Street 1: OWNERSTREET Street 2: City: OWNERCITY State: WY Country: Zip Code: 99999
Owner/Operator Ind: Current Operator Type: Private Name: NIAGARA MOHAWK Date Became Current: 20020131 Date Ended Current: Phone: Source Type: Annual/Biennial Report	Street No: Street 1: ERIE BLVD Street 2: City: SYRACUSE State: NY Country: US Zip Code: 13202
Owner/Operator Ind: Current Operator Type: Private Name: NIAGARA MOHAWK Date Became Current: 20020131 Date Ended Current: Phone: Source Type: Annual/Biennial Report	Street No: 300 Street 1: ERIE BLVD Street 2: City: SYRACUSE State: NY Country: US Zip Code: 13202
Owner/Operator Ind: Current Operator Type: Private Name: NIAGARA MOHAWK POWER CORP Date Became Current: 19791231 Date Ended Current: Phone: Source Type: Annual/Biennial Report update with Notification	Street No: 300 Street 1: ERIE BLVD W Street 2: City: SYRACUSE State: NY Country: US Zip Code: 13202
Owner/Operator Ind: Current Owner Type: Private Name: NIAGARA MOHAWK POWER CORP., A NATIONAL GRID CO. Date Became Current: 20000905 Date Ended Current: Phone: 315-428-6793 Source Type: Annual/Biennial Report update with Notification	Street No: 300 Street 1: ERIE BLVD W Street 2: City: SYRACUSE State: NY Country: US Zip Code: 13202
Owner/Operator Ind: Current Operator Type: Private Name: NIAGARA MOHAWK Date Became Current: 20020131	Street No: Street 1: ERIE BLVD Street 2: City: SYRACUSE

Map Key	Number of Records	Direction	Distance (mi/ft)	Elev/Diff (ft)	Site	DB
Date Ended Current:					State:	NY
Phone:					Country:	US
Source Type:	Implementer				Zip Code:	13202
Owner/Operator Ind:	Current Owner				Street No:	
Type:	Private				Street 1:	ERIE BLVD
Name:	NIAGARA MOHAWK				Street 2:	
Date Became Current:	20020131				City:	SYRACUSE
Date Ended Current:					State:	NY
Phone:					Country:	US
Source Type:	Annual/Biennial Report				Zip Code:	13202
Owner/Operator Ind:	Current Operator				Street No:	300
Type:	Private				Street 1:	ERIE BLVD W
Name:	NIAGARA MOHAWK POWER CORP				Street 2:	
Date Became Current:	19000101				City:	SYRACUSE
Date Ended Current:					State:	NY
Phone:					Country:	US
Source Type:	Annual/Biennial Report update with Notification				Zip Code:	13202
Owner/Operator Ind:	Current Operator				Street No:	300
Type:	Private				Street 1:	ERIE BLVD W
Name:	NIAGARA MOHAWK POWER CORP., A NATIONAL GRID CO.				Street 2:	
Date Became Current:	20000905				City:	SYRACUSE
Date Ended Current:					State:	NY
Phone:	315-428-6685				Country:	US
Source Type:	Annual/Biennial Report update with Notification				Zip Code:	13202
Owner/Operator Ind:	Current Operator				Street No:	300
Type:	Private				Street 1:	ERIE BLVD W
Name:	NIAGARA MOHAWK A NATIONAL GRID COMPANY				Street 2:	
Date Became Current:	20020131				City:	SYRACUSE
Date Ended Current:					State:	NY
Phone:					Country:	US
Source Type:	Annual/Biennial Report				Zip Code:	13202-4250
Owner/Operator Ind:	Current Owner				Street No:	300
Type:	Private				Street 1:	ERIE BLVD W
Name:	NATIONAL GRID				Street 2:	
Date Became Current:	19791231				City:	SYRACUSE
Date Ended Current:					State:	NY
Phone:					Country:	US
Source Type:	Annual/Biennial Report update with Notification				Zip Code:	13202
Owner/Operator Ind:	Current Operator				Street No:	300
Type:	Private				Street 1:	ERIE BLVD W
Name:	NIAGARA MOHAWK POWER CORP., A NATIONAL GRID CO.				Street 2:	
Date Became Current:	20000905				City:	SYRACUSE
Date Ended Current:					State:	NY
Phone:	315-428-6793				Country:	US
Source Type:	Annual/Biennial Report update with Notification				Zip Code:	13202
Owner/Operator Ind:	Current Operator				Street No:	300
Type:	Private				Street 1:	ERIE BLVD W
Name:	NIAGARA MOHAWK POWER CORP., A NATIONAL GRID CO.				Street 2:	
Date Became Current:	20000905				City:	SYRACUSE
Date Ended Current:					State:	NY
Phone:	315-428-6685				Country:	US
Source Type:	Implementer				Zip Code:	13202
Owner/Operator Ind:	Current Owner				Street No:	
Type:	Private				Street 1:	ERIE BLVD W
Name:	NIAGARA MOHAWK A NATIONAL GRID COMPANY				Street 2:	
Date Became Current:	20020131				City:	SYRACUSE

Map Key	Number of Records	Direction	Distance (mi/ft)	Elev/Diff (ft)	Site	DB
Date Ended Current:					State:	NY
Phone:					Country:	US
Source Type:	Annual/Biennial Report				Zip Code:	13202-4250
Owner/Operator Ind:	Current Owner				Street No:	300
Type:	Private				Street 1:	W ERIE BLVD
Name:	NATIONAL GRID				Street 2:	
Date Became Current:	19791231				City:	SYRACUSE
Date Ended Current:					State:	NY
Phone:					Country:	US
Source Type:	Annual/Biennial Report update with Notification				Zip Code:	13202
Owner/Operator Ind:	Current Owner				Street No:	300
Type:	Private				Street 1:	ERIE BLVD W
Name:	NIAGARA MOHAWK POWER CORP., A NATIONAL GRID CO.				Street 2:	
Date Became Current:	20000905				City:	SYRACUSE
Date Ended Current:					State:	NY
Phone:	315-428-6685				Country:	US
Source Type:	Annual/Biennial Report update with Notification				Zip Code:	13202
Owner/Operator Ind:	Current Owner				Street No:	300
Type:	Private				Street 1:	ERIE BLVD W
Name:	NIAGARA MOHAWK POWER CORP., A NATIONAL GRID CO.				Street 2:	
Date Became Current:	20000905				City:	SYRACUSE
Date Ended Current:					State:	NY
Phone:	315-428-6685				Country:	US
Source Type:	Annual/Biennial Report update with Notification				Zip Code:	13202
Owner/Operator Ind:	Current Owner				Street No:	300
Type:	Private				Street 1:	ERIE BLVD W
Name:	NIAGARA MOHAWK POWER CORP., A NATIONAL GRID CO.				Street 2:	
Date Became Current:	20000905				City:	SYRACUSE
Date Ended Current:					State:	NY
Phone:	315-428-6685				Country:	US
Source Type:	Implementer				Zip Code:	13202
Owner/Operator Ind:	Current Operator				Street No:	144
Type:	Private				Street 1:	KENSINGTON AVE
Name:	DEWEY AVE SERVICE CENTER				Street 2:	
Date Became Current:	19791231				City:	BUFFALO
Date Ended Current:					State:	NY
Phone:	315-428-6613				Country:	US
Source Type:	Notification				Zip Code:	14214
Owner/Operator Ind:	Current Owner				Street No:	300
Type:	Private				Street 1:	ERIE BLVD
Name:	NIAGARA MOHAWK				Street 2:	
Date Became Current:	20020131				City:	SYRACUSE
Date Ended Current:					State:	NY
Phone:					Country:	US
Source Type:	Annual/Biennial Report				Zip Code:	13202
Owner/Operator Ind:	Current Operator				Street No:	
Type:	Private				Street 1:	OPERSTREET
Name:	OPERNAME				Street 2:	
Date Became Current:					City:	OPERCITY
Date Ended Current:					State:	WY
Phone:	212-555-1212				Country:	
Source Type:	Part A				Zip Code:	99999
Owner/Operator Ind:	Current Owner				Street No:	300
Type:	Private				Street 1:	ERIE BLVD W
Name:	NIAGARA MOHAWK-A NATL GRID CO				Street 2:	
Date Became Current:	19791231				City:	SYRACUSE
Date Ended Current:					State:	NY
Phone:	315-474-1511				Country:	US
Source Type:	Implementer				Zip Code:	13202-4250
Owner/Operator Ind:	Current Owner				Street No:	300
Type:	Private				Street 1:	ERIE BLVD W
Name:	NIAGARA MOHAWK-A NATL GRID CO				Street 2:	
Date Became Current:	19791231				City:	SYRACUSE
Date Ended Current:					State:	NY
Phone:	315-474-1511				Country:	US
Source Type:	Notification				Zip Code:	13202-4250

<i>Map Key</i>	<i>Number of Records</i>	<i>Direction</i>	<i>Distance (mi/ft)</i>	<i>Elev/Diff (ft)</i>	<i>Site</i>	<i>DB</i>
----------------	--------------------------	------------------	-------------------------	-----------------------	-------------	-----------

Historical Handler Details

Receive Dt:	20010101
Generator Code Description:	Large Quantity Generator
Handler Name:	NIAGARA MOHAWK POWER CORP
Receive Dt:	20140304
Generator Code Description:	Large Quantity Generator
Handler Name:	NATIONAL GRID DEWEY AVE SVC CTR
Receive Dt:	20060308
Generator Code Description:	Large Quantity Generator
Handler Name:	NATIONAL GRID
Receive Dt:	19940315
Generator Code Description:	Large Quantity Generator
Handler Name:	NIAGARA MOHAWK POWER CORP
Receive Dt:	19980220
Generator Code Description:	Large Quantity Generator
Handler Name:	NIAGARA MOHAWK POWER CORP
Receive Dt:	20060309
Generator Code Description:	Large Quantity Generator
Handler Name:	NATIONAL GRID
Receive Dt:	20210225
Generator Code Description:	Large Quantity Generator
Handler Name:	NATIONAL GRID - DEWEY AVE SERVICE CENTER
Receive Dt:	20100301
Generator Code Description:	Large Quantity Generator
Handler Name:	NIAGARA MOHAWK DEWEY AVE SVC CTR
Receive Dt:	19820604
Generator Code Description:	Not a Generator, Verified
Handler Name:	NIAGARA MOHAWK DEWEY AVENUE
Receive Dt:	19941207
Generator Code Description:	
Handler Name:	NIAGARA MOHAWK DEWEY AVENUE
Receive Dt:	20070101
Generator Code Description:	Large Quantity Generator
Handler Name:	NATIONAL GRID
Receive Dt:	20160224
Generator Code Description:	Large Quantity Generator
Handler Name:	NATIONAL GRID DEWEY AVE SVC CTR
Receive Dt:	19800815
Generator Code Description:	
Handler Name:	NIAGARA MOHAWK DEWEY AVENUE
Receive Dt:	20040223
Generator Code Description:	Large Quantity Generator
Handler Name:	DEWEY AVE SCR-NIAGARA MOHAWK
Receive Dt:	20180228
Generator Code Description:	Large Quantity Generator
Handler Name:	NATIONAL GRID - DEWEY AVE SERVICE CENTER
Receive Dt:	20120302
Generator Code Description:	Large Quantity Generator
Handler Name:	NATIONAL GRID - DEWEY AVE SVC CTR
Receive Dt:	19960315

Map Key	Number of Records	Direction	Distance (mi/ft)	Elev/Diff (ft)	Site	DB
Generator Code Description:		Large Quantity Generator				
Handler Name:		NIAGARA MOHAWK POWER CORP				
Receive Dt:		19920228				
Generator Code Description:		Large Quantity Generator				
Handler Name:		NIAGARA MOHAWK POWER CORPORATION				
Receive Dt:		20020225				
Generator Code Description:		Large Quantity Generator				
Handler Name:		DEWEY AVE SVC CTR				
Receive Dt:		20200225				
Generator Code Description:		Large Quantity Generator				
Handler Name:		NATIONAL GRID DEWEY AVE SERVICE CENTER				
Receive Dt:		20080303				
Generator Code Description:		Large Quantity Generator				
Handler Name:		DEWEY AVE SVC CTR				
Receive Dt:		20200518				
Generator Code Description:		Large Quantity Generator				
Handler Name:		NATIONAL GRID - DEWEY AVE SERVICE CENTER				
Receive Dt:		19990729				
Generator Code Description:		Large Quantity Generator				
Handler Name:		NIAGARA MOHAWK DEWEY AVENUE				
Receive Dt:		20021226				
Generator Code Description:		Large Quantity Generator				
Handler Name:		NIAGARA MOHAWK DEWEY AVE SERVICE CENTER				

[257](#) 2 of 2 **N** **0.60 / 3,161.97** **649.46 / 2** **Niagara Mohawk Dewey Ave. Service Sta.** **SHWS**
144 Kensington Avenue
Buffalo NY 14214

Site Code:	57851	Latitude:	42.929268896
Site Code (Web):	915144	Longitude:	-78.843904240
HW Code:	915144	Latitude (Web):	
SWIS:	1502	Longitude (Web):	
Site Class:	C	X Coord (Web):	-78.84390424
Site Class (Web):	C	Y Coord (Web):	42.92926889
Program:	HW	Record Added:	1999-11-18 12:00:00
Acres:	23.000	Record Update:	2021-11-23 09:52:00
Town:	Buffalo (c)	Updated by:	AECAPRIO
County:	Erie	Address1 (GIS):	144 Kensington Avenue
Region:	9	Address2 (GIS):	
County (Web):	Erie	Locality (GIS):	Buffalo
Site code (GIS):	915144	Zipcode (GIS):	14214
Site name (GIS):	Niagara Mohawk Dewey Ave. Service Sta.	County (GIS):	Erie
Program (GIS):	HW	Site Class (GIS):	C

Site Class Desc (Web): Complete: The classification used for sites where the Department has determined that remediation has been satisfactorily completed under a remedial program (i. e., State Superfund, Brownfield Cleanup Program, Environmental Restoration Program, Voluntary Cleanup Program, and RCRA Corrective Action Program). State Superfund (Registry) sites must have completed all active operation, maintenance, or monitoring requirements before they can be delisted and made class C. Non-registry sites may be made a class C after successful completion of all required construction or after a no further action remedy has been selected by the Department. These sites will be issued a Certificate of Completion (COC), but may still require ongoing maintenance and periodic certification of institutional/engineering controls (IC/ECs).

Site Class Desc:
Assess DOH: The majority of soil is covered with pavement and buildings and contact with any potentially contaminated soil is not likely. Contaminated groundwater at the site is not used for drinking or other purposes and the site is served by a public water supply that obtains water from a different source not affected by this contamination.

Data Source:
Description:

Location: The Niagara Mohawk Dewey Ave. Service Station is an approximately 23.00-acre site located in an urban area at 144 Kensington Avenue in the City of Buffalo, Erie County. St. Mary's School for the Deaf borders the site to the west. Site Features: A mechanic shop, several administrative buildings, a fuel island and an employee parking lot are currently located on site. Current Zoning and Land Use: The site is an active National Grid

Map Key	Number of Records	Direction	Distance (mi/ft)	Elev/Diff (ft)	Site	DB
----------------	--------------------------	------------------	-------------------------	-----------------------	-------------	-----------

service center. Past Use of the Site: The site has been used for servicing electrical equipment since the early 1930s. Site Geology and Hydrogeology: Groundwater generally flows to the east across the site.

Assessment:

Remediation at the site is complete. Prior to remediation the primary contaminants of concern were PCBs in soil and groundwater. Remedial actions have successfully achieved soil cleanup objectives for commercial use. Residual contamination in soil and groundwater is being managed under a Site Management Plan.

Materials Information

Waste Name:	PCB'S	Waste Quantity:	UNKNOWN
Waste Code:			

Owner Information

Sub Type:	NNN	Owner Street:	
Own Op:	03	Owner Street 2:	
Owner Name:		Owner City:	
Owner Company:	Niagara Mohawk Power Corporation	Owner State:	NY
Country:	United States of America	Owner Zip:	
Sub Type:	E	Owner Street:	300 Erie Boulevard West
Own Op:	01	Owner Street 2:	
Owner Name:	Mr. Steven Stucker	Owner City:	Syracuse
Owner Company:	National Grid	Owner State:	NY
Country:	United States of America	Owner Zip:	13202
Sub Type:	NNN	Owner Street:	300 Erie Boulevard West
Own Op:	01	Owner Street 2:	
Owner Name:		Owner City:	Syracuse
Owner Company:	Niagara Mohawk Power Corporation	Owner State:	NY
Country:	United States of America	Owner Zip:	13202
Sub Type:	E	Owner Street:	300 ERIE BLVD. WEST
Own Op:	04	Owner Street 2:	
Owner Name:		Owner City:	SYRACUSE
Owner Company:	NIAGARA MOHAWK POWER CORPORATION	Owner State:	NY
Country:	United States of America	Owner Zip:	

HW Extra Information

Dump:	False	Dell:	False
Structure:	True	Updated By:	INITIAL
Lagoon:	False	Record Added:	1999-11-18 12:00:00
Landfill:	False	Record Updated:	1999-11-18 12:00:00
Pond:	False	Latitude:	42:55:53:0
Disposal Start:	early 30s	Longitude:	78:50:46:0
Disposal Terminate:	present		

Environmental Remediation

Contaminants:	
Operable Unit:	0
Contaminants:	
Operable Unit:	1

258	1 of 1	N	0.60 / 3,189.54	650.47 / 3	MDC- BUFFALO BUFFALO NY	FUDS
---------------------	--------	---	--------------------	---------------	--------------------------------	------

Map Key	Number of Records	Direction	Distance (mi/ft)	Elev/Diff (ft)	Site	DB
FUDS Property No:		C02NY1026				
EMS Map Link:		https://fudsportal.usace.army.mil/ems/inventory/map?id=56172				
FUDS INST ID:		NY29799F891100				
Status:		Properties without projects				
SDS ID:						
NPL Status Code:		Not on the NPL				
Eligibility:		Eligible				
Site Eligib:						
Current Owner:						
Has Project:		No				
DOD FUDS Pro:						
Project Required:		No				
No Further Action:						
Congressional District:		26				
Media ID:						
Metadata ID:						
Feature Desc:						
EPA Region:		02				
County:		ERIE				
Latitude:		42.92805556				
Longitude:		-78.84472222				
Fiscal year:		2019				
USACE Division:		nad				
USACE District:		nae				
Shape Area:						
Shape Len:						
X:		-78.8446655273438				
Y:		42.92822265625				
Property History:						

There is no historical file available for this former naval installation. However, the 1995 FDE indicated that the site was utilized as warehousing facility.

259	1 of 1	WNW	0.83 / 4,382.48	632.39 / -15	1542 Main Street 1542 Main Street Buffalo NY 14209	SHWS
Site Code:	482356			Latitude:	42.915524000	
Site Code (Web):	915278			Longitude:	-78.864944000	
HW Code:	915278			Latitude (Web):		
SWIS:	1502			Longitude (Web):		
Site Class:	P			X Coord (Web):	-78.864944	
Site Class (Web):	P			Y Coord (Web):	42.915524	
Program:	HW			Record Added:	2013-05-24 15:42:00	
Acres:	0.270			Record Update:	2021-06-04 16:17:00	
Town:	Buffalo (c)			Updated by:	AECAPRIO	
County:	Erie			Address1 (GIS):	1542 Main Street	
Region:	9			Address2 (GIS):		
County (Web):	Erie			Locality (GIS):	Buffalo	
Site code (GIS):	915278			Zipcode (GIS):	14209	
Site name (GIS):	1542 Main Street			County (GIS):	Erie	
Program (GIS):	HW			Site Class (GIS):	P	
Site Class Desc (Web):						

Potential: This classification is used for sites where preliminary information indicates that a site may have contamination that makes it eligible for consideration for placement on the Registry of Inactive Hazardous Waste Disposal Sites (commonly referred to as the list of State Superfund Sites). Further information and/or investigation, in the form of a site characterization, is needed to determine if a Class P site qualifies for listing of the site on the Registry. Generally, to qualify for placement on the Registry, there must be evidence that hazardous waste was disposed on the site and that any resulting contamination presents a significant threat (or reasonably foreseeable threat) to public health or the environment. Class P sites are not listed on the Registry and many are eventually found to not qualify for Registry listing. Sites that do not qualify for listing are typically then reclassified to a "Class N" site.

Site Class Desc:
Assess DOH: As information for this site becomes available, it will be reviewed by the NYSDOH to determine if site contamination presents public health exposure concerns.

Data Source:
Description:

Location: The 1542 Main Street site is an approximately 0.27-acre site located in an urban area at 1542 Main Street in the City of Buffalo, Erie County. It

Map Key	Number of Records	Direction	Distance (mi/ft)	Elev/Diff (ft)	Site	DB
---------	-------------------	-----------	------------------	----------------	------	----

is at the intersection of Main and West Ferry Streets. Site Features: There were two adjoining buildings on the site consisting of two and three story brick, wood and concrete structures. The building were historically mixed commercial and residential use. The smaller building was demolished in 2012 and replaced with a new two story building that was connected to the renovated larger building. Current Zoning and Land Use: The site is located in an N-2C zone, as a "Mixed-Use Center", which allows for commercial use. The connected buildings are used for office space. The surrounding properties are predominately commercial to the north, east, and south with private residences to the west. Past Use of the Site: The demolished smaller building was historically addressed as 958-960 West Ferry Street and had been occupied by a dry-cleaning business. The dry cleaning operations are presumed to be the cause for the site contamination. Site Geology and Hydrogeology: The geology at the Site is generally described as fill materials overlying sandy lean clay and sandy silt. The fill materials consist of miscellaneous sand, intermixed with brick, concrete and cinders. Groundwater was encountered at approximately 6 fbg during exterior installations and approximately 2 feet below grade surface during installation of the basement borings (i.e., approximately 7 feet below street grade). Groundwater elevations surveyed in 2009 indicate groundwater flows in a general northeast direction across the Site.

Assessment:

Nature and Extent of Contamination: As part of a property transaction a series of Environmental Assessments were conducted on the property from 2007 - 2012. Chlorinated Volatile Organic Compounds (cVOCs) were detected at very low concentrations in soil samples, with the majority of analytes detected at estimated concentrations below laboratory detection limits. No cVOCs were detected above Part 375 Unrestricted Use SCOs. On-site groundwater has been impacted by cVOCs, specifically perchloroethylene (PCE) and its chemical breakdown products. PCE is a common dry-cleaning solvent and the groundwater impacts are reasonably attributable to past use of a portion of the site as a dry-cleaning facility. The groundwater impacts were identified west of the buildings beneath an asphalt parking lot (monitoring wells MW-9 through -12), north of the buildings (MW-16) and beneath the buildings (MW-13 and -14). The highest concentration of cVOCs in groundwater was detected in MW-12 (7,845 ug/L total cVOCs), which is located on the southern boundary, west of the buildings. Additional groundwater samples were collected in October 2018 for the analyses of cVOCs. Monitoring wells MW-9, -10, -11 and -12, that had been installed in the asphalt parking lot, could not be found and were most likely paved over. The highest concentration of cVOCs found on site was west of the buildings in MW-17 (8,480 ug/L total cVOCs). Beneath the buildings, total cVOCs concentration was as high as 432 ug/L (MW-14). Remedial actions were taken in 2012, including: - in-situ enhanced bioremediation of VOC impacted groundwater; - implementation of a soil/fill management plan to address potentially impacted soil that may be encountered during Site redevelopment; and, - design and installation of an active sub-slab depressurization (ASD) system to protect the building from potential vapor intrusion of VOCs. The potential for the off-site migration of cVOCs has not yet been evaluated.

Owner Information

Sub Type:	06	Owner Street:	1542 Main Street (at Ferry)
Own Op:	01	Owner Street 2:	
Owner Name:	M. Deanna Eason	Owner City:	Buffalo
Owner Company:	HOUSING OPPORTUNITIES MADE EQUAL INC.	Owner State:	NY
Country:	United States of America	Owner Zip:	14209

Environmental Remediation

Contaminants:
Operable Unit: 1

260	1 of 1	WSW	0.88 / 4,671.95	637.97 / -10	Osmose Wood Preserving 980 Ellicott Street Buffalo NY 14209	SHWS
Site Code:	56635	Latitude:	42.904453460			
Site Code (Web):	915143	Longitude:	-78.866454220			
HW Code:	915143	Latitude (Web):				
SWIS:	1502	Longitude (Web):				
Site Class:	04	X Coord (Web):	-78.86645422			
Site Class (Web):	4	Y Coord (Web):	42.90445346			
Program:	HW	Record Added:	1999-11-18 12:00:00			
Acres:	0.533	Record Update:	2022-02-22 13:43:00			
Town:	Buffalo (c)	Updated by:	AECAPRIO			
County:	Erie	Address1 (GIS):	980 Ellicott Street			
Region:	9	Address2 (GIS):				
County (Web):	Erie	Locality (GIS):	Buffalo			
Site code (GIS):	915143	Zipcode (GIS):	14209			
Site name (GIS):	Osmose Wood Preserving	County (GIS):	Erie			
Program (GIS):	HW	Site Class (GIS):	04			
Site Class Desc (Web):	This classification is assigned to a site that has been properly closed but that requires continued site management consisting of operation, maintenance and/or monitoring. Class 4 is appropriate for a site where remedial construction actions have been completed for all operable units, but the site has not necessarily been brought into					
Site Class Desc:						

<i>Map Key</i>	<i>Number of Records</i>	<i>Direction</i>	<i>Distance (mi/ft)</i>	<i>Elev/Diff (ft)</i>	<i>Site</i>	<i>DB</i>
----------------	--------------------------	------------------	-------------------------	-----------------------	-------------	-----------

Assess DOH: compliance with standards, criteria, or guidance (e.g., a groundwater extraction and treatment system has been installed and is operating properly but groundwater standards have not been achieved yet). The Record of Decision should define the remedial action objectives that need to be achieved during site management. If a Certificate of Completion (CoC) is to be issued for a site, the CoC is issued concurrently with the reclassification. Exposures via drinking water are not expected because homes in the area are served by public water and no known private wells exist in the immediate area. Direct contact exposure to site-related contaminants by community members is not expected because the remaining contaminants are located below a paved parking lot and public access to the site is restricted by security guards. A deed restriction is in place to control future digging on the site.

Data Source:
Description:

Location: The Osiose Wood Preserving site is an approximately 0.533-acre site located in a mixed commercial and residential area at 980 Ellicott Street in the City of Buffalo, Erie County. Site Features: The site contains multiple buildings and asphalt parking areas. Current Zoning and Land Use: This site is zoned for industrial manufacturing use and is currently unoccupied. Past Use of the Site: In 1989, underground storage tanks (USTs) at the site used for storage of creosote, No.2 Fuel Oil and other chemicals were found to be leaking. Soil surrounding the tanks was contaminated as a result. Site Geology and Hydrology: The site geology consists of approximately 60 feet of unconsolidated clay, silt, sand and gravel deposits, which is underlain by the Onondaga limestone bedrock. Fill mixed with silt and clay varies up to 5 feet below ground surface (fbgs), followed by low permeability silty clay from 7 to 12 fbgs. This is followed by highly permeable strata of sands and a mix of sands and gravel down to the bedrock. Depth to groundwater varies across the property and with the seasons. The groundwater at the site flows east toward Ellicott Street.

Assessment:

Remediation at the site is complete. Prior to remediation the primary contaminants of concern were polycyclic aromatic hydrocarbons (PAHs) and petroleum hydrocarbons in soil and groundwater. Remedial activities have successfully achieved soil cleanup objectives for commercial use. Residual contamination in soil and groundwater is being managed under a Site Management Plan.

Materials Information

Waste Name:	polycyclic aromatic hydrocarbons (PAHS), total	Waste Quantity:	UNKNOWN
Waste Code:			
Waste Name:	CREOSOTE (U051)	Waste Quantity:	> 1000 GALLONS
Waste Code:			

Owner Information

Sub Type:	E	Owner Street:	140 Lee Street
Own Op:	01	Owner Street 2:	Suite 200
Owner Name:	Jon M. Williams	Owner City:	Buffalo
Owner Company:	780 Ellicott Street, LLC	Owner State:	NY
Country:	United States of America	Owner Zip:	14210
Sub Type:	E	Owner Street:	980 ELLICOTT ST.
Own Op:	04	Owner Street 2:	
Owner Name:	C/O David V. L. Bradley, Esq.	Owner City:	BUFFALO
Owner Company:	Osiose Realty Corporation	Owner State:	NY
Country:	United States of America	Owner Zip:	14209

HW Extra Information

Dump:	False	Dell:	False
Structure:	False	Updated By:	JSWALIA
Lagoon:	False	Record Added:	1999-11-18 12:00:00
Landfill:	False	Record Updated:	2018-11-02 09:58:00
Pond:	False	Latitude:	42:54:16:0
Disposal Start:	unknown	Longitude:	78:52:00:0
Disposal Terminate:	1990		

Projects Information

Project Code:	02	Code Name:	Remedial Investigation
Project Desc:	Remedial Investigation	Operable Unit ID:	3152
Project Refer Name:		Operable Unit:	01
End Date:	1997-01-01 00:00:00	Operable Unit Desc:	REMEDIAL PROGRAM

Map Key	Number of Records	Direction	Distance (mi/ft)	Elev/Diff (ft)	Site	DB
End Status:	ACT					
Project Code:	05				Code Name: Remedial Action	
Project Desc:	Remedial Action				Operable Unit ID: 3152	
Project Refer Name:					Operable Unit: 01	
End Date:	2000-02-01 00:00:00				Operable Unit Desc: REMEDIAL PROGRAM	
End Status:	ACT					
Project Code:	05				Code Name: Remedial Action	
Project Desc:	Remedial Action				Operable Unit ID: 3155	
Project Refer Name:					Operable Unit: 02	
End Date:	2000-05-01 00:00:00				Operable Unit Desc: IRM - Ozonation Treatment of Soils	
End Status:	ACT					
Project Code:	04				Code Name: Remedial Design	
Project Desc:	Remedial Design				Operable Unit ID: 3152	
Project Refer Name:					Operable Unit: 01	
End Date:	1999-03-01 00:00:00				Operable Unit Desc: REMEDIAL PROGRAM	
End Status:	ACT					
Project Code:	01				Code Name: Site Characterization	
Project Desc:	Site Characterization				Operable Unit ID: 3152	
Project Refer Name:					Operable Unit: 01	
End Date:	1994-08-01 00:00:00				Operable Unit Desc: REMEDIAL PROGRAM	
End Status:	ACT					
Project Code:	05				Code Name: Remedial Action	
Project Desc:	Remedial Action				Operable Unit ID: 3154	
Project Refer Name:					Operable Unit: 01B	
End Date:	1995-07-01 00:00:00				Operable Unit Desc: IRM - LNAPL Recovery Wells	
End Status:	ACT					
Project Code:	25				Code Name: Certificate of Completion	
Project Desc:					Operable Unit ID: 3152	
Project Refer Name:					Operable Unit: 01	
End Date:	2019-09-03 00:00:00				Operable Unit Desc: REMEDIAL PROGRAM	
End Status:	ACT					
Project Code:	05				Code Name: Remedial Action	
Project Desc:	Remedial Action				Operable Unit ID: 3153	
Project Refer Name:					Operable Unit: 01A	
End Date:	1990-10-01 00:00:00				Operable Unit Desc: IRM - Bioremediation of Soils	
End Status:	ACT					

Environmental Remediation

Contaminants:	polycyclic aromatic hydrocarbons (PAHS), total
Operable Unit:	01A
Contaminants:	polycyclic aromatic hydrocarbons (PAHS), total
Operable Unit:	1
Contaminants:	polycyclic aromatic hydrocarbons (PAHS), total
Operable Unit:	01B
Contaminants:	polycyclic aromatic hydrocarbons (PAHS), total
Operable Unit:	2
Contaminants:	polycyclic aromatic hydrocarbons (PAHS), total
Operable Unit:	0

Unplottable Summary

Total: 178 Unplottable sites

DB	Company Name/Site Name	Address	City	Zip	ERIS ID
ERP	Sycamore Village	Southwest Corner of Jefferson & Sycamore	Buffalo NY	14204-	810966809
FINDS/FRS	BUFFALO CITY OF DPW PARKS & STREETS	MLK GREENHOUSE - HUMBOLDT PKWY <i>Registry ID: 110014448268</i>	BUFFALO NY	14211	816240335
FINDS/FRS	FORMERLY INTERSTATE BRANDS CORPORATION	FOUGERON STREET <i>Registry ID: 110070739790</i>	BUFFALO NY	14211	884932044
FINDS/FRS	NIAGARA FRONTIER TRANS AUTHORITY	GENESEE ST <i>Registry ID: 110011797680</i>	BUFFALO NY	14225	816247325
FTTS ADMIN	NIAGARA FRONTIER TRANS AUTHORITY	GENESEE ST	BUFFALO NY	14225-	827236491
FTTS INSP	NIAGARA FRONTIER TRANS AUTHORITY	GENESEE ST	BUFFALO NY	14225-	827241299
GEN MANIFEST	NYS THRUWAY AUTH BRIDGE BIN 1023160	MP 422.10 GENESEE STREET OVER I-90-BIN 1023160	CHEEKTOWAGA NY	14225	874661697
GEN MANIFEST	NYSDOT	DODGE OV RTE 33	BUFFALO NY	14207	874688187
GEN MANIFEST	NEW YORK STATE THRUWAY AUTHORITY	BIN 1023160 GENESEE ST	CHEEKTOWAGA NY	14225	874683136
GEN MANIFEST	BUFFALO CITY OF	GE BLDG FILLMORE AVE	BUFFALO NY	14214	874596377
GEN MANIFEST	NYSDOT BIN 1022590	HIGH ST OVER RTE 33 BIN 1022590	BUFFALO NY	14203	874615548

GEN MANIFEST	NYS DOT BIN 1022609	BEST ST OVER RTE 33 BIN 1022609	BUFFALO NY	14203	874639419
GEN MANIFEST	BUFFALO AIRPORT CENTER ASSOCIATES	GENESEE ST	CHEEKTOWAGA NY	14225	874670427
LST	CONRAIL YARD IN MID TRACK	SYCAMORE AVENUE	BUFFALO NY		814011488
		<i>Spill No Close Date:</i> 9875050 1998-09-30 00:00:00			
LST	CREEK BEHIND GLENWOOD	CREEK BEHIND GLENWOOD CT	CHEEKTOWAGA NY		814003360
		<i>Spill No Close Date:</i> 9113298 1993-02-10 00:00:00			
LST	BUFFALO AIRPORT	GENESEE STREET	CHEEKTOWAGA NY		814001446
		<i>Spill No Close Date:</i> 8607143 1987-02-22 00:00:00			
LST	AMERICAN AIRLINES	GENESEE STREET	CHEEKTOWAGA NY		814017178
		<i>Spill No Close Date:</i> 9213981 1993-03-22 00:00:00			
LST	AIRPORT GBIA BIO- CELL1994	GENESEE STREET	CHEEKTOWAGA NY		814023789
		<i>Spill No Close Date:</i> 9402734 1995-07-25 00:00:00			
LST	7-ELEVEN AT KEN+GODFREY	11273 KENSINGTON AVENUE	BUFFALO NY		814029774
		<i>Spill No Close Date:</i> 9208205 1993-09-07 00:00:00			
LST	SOUTHLAND CORP. 7- ELEVEN	MAIN STREET AT WINDERMERE	BUFFALO NY		814034566
		<i>Spill No Close Date:</i> 8702468 1987-08-11 00:00:00			
LST	NYS THRUWAY AUTHORITY	WALDEN AVENUE	CHEEKTOWAGA NY		814000199
		<i>Spill No Close Date:</i> 9005831 1990-09-10 00:00:00			
LST	NATIONAL SCHOOL BUS	WALDEN AVENUE	CHEEKTOWAGA NY		814003087
		<i>Spill No Close Date:</i> 8908323 1989-11-22 00:00:00			
LST	GBIA BIO CELL AIRPORT	GENESEE STREET	CHEEKTOWAGA NY		814002970
		<i>Spill No Close Date:</i> 9303151 1994-04-18 00:00:00			
NY SPILLS	CONTINENTAL AIRLINES	GENESEE STREET	BUFFALO NY		813871020
		<i>Spill No Close Date:</i> 9405523 1994-08-12 00:00:00			

NY SPILLS	METRO BUS	FILLMORE AVENUE	BUFFALO NY	813863839
		<i>Spill No Close Date:</i> 9101397 1991-05-03 00:00:00		
NY SPILLS	NYS DOT PROJECT/CATCH BASI	GENESEE STREET (DICK RD)	CHEEKTOWAGA NY	813861209
		<i>Spill No Close Date:</i> 9975309 2005-08-31 00:00:00		
NY SPILLS	GBNIA	GENESEE STREET	CHEEKTOWAGA NY	813858300
		<i>Spill No Close Date:</i> 1010623 2011-01-14 00:00:00		
NY SPILLS	GBIA (GATE 10-UNITED AIR)	GENESEE STREET	CHEEKTOWAGA NY	813858299
		<i>Spill No Close Date:</i> 9710192 1997-12-10 00:00:00		
NY SPILLS	R.E.B. RENTAL	GENESEE STREET	CHEEKTOWAGA NY	813858298
		<i>Spill No Close Date:</i> 9010606 1991-01-04 00:00:00		
NY SPILLS	REB RENTALS	BUELL ROAD	CHEEKTOWAGA NY	813853239
		<i>Spill No Close Date:</i> 8503902 1986-08-14 00:00:00		
NY SPILLS	PRIOR AVIATION	GENESEE STREET	CHEEKTOWAGA NY	813847559
		<i>Spill No Close Date:</i> 0375236 2003-11-17 00:00:00		
NY SPILLS	U-CREST DITCH	GENESEE STREET	CHEEKTOWAGA NY	813845178
		<i>Spill No Close Date:</i> 9415062 1995-02-15 00:00:00		
NY SPILLS	GBNIA	GENESEE STREET	CHEEKTOWAGA NY	813845177
		<i>Spill No Close Date:</i> 0275442 2002-12-11 00:00:00		
NY SPILLS	TRAFFIC ACCIDENT	KENSINGTON EXPRESSWAY	CHEEKTOWAGA NY	813844273
		<i>Spill No Close Date:</i> 8701882 1987-06-05 00:00:00		
NY SPILLS	GBIA/NFTA EAST TERMINAL	GENESEE STREET	CHEEKTOWAGA NY	813840296
		<i>Spill No Close Date:</i> 9706033 1997-08-22 00:00:00		
NY SPILLS	BUFFALO AIRPORT	GENESEE STREET	CHEEKTOWAGA NY	813839905
		<i>Spill No Close Date:</i> 9007052 1990-10-09 00:00:00		
NY SPILLS	AUTO ACCIDENT	KENSINGTON EXPRESSWAY	CHEEKTOWAGA NY	813836275
		<i>Spill No Close Date:</i> 8700311 1987-04-10 00:00:00		

NY SPILLS	BUFFALO AIRPORT	GENESEE STREET	CHEEKTOWAGA NY	813836082
		<i>Spill No Close Date:</i> 9003192 1990-07-10 00:00:00		
NY SPILLS	AIRPORT NFTA GBIA	GENESEE STREET	CHEEKTOWAGA NY	813834871
		<i>Spill No Close Date:</i> 9703489 1997-06-24 00:00:00		
NY SPILLS	NIAGARA BUFFALO INT	GATE 11 - GENESEE ST	CHEEKTOWAGA NY	813831748
		<i>Spill No Close Date:</i> 9911133 2000-01-05 00:00:00		
NY SPILLS	ALFA 1 TAXI WAY OFF RUNWAY	GENESEE ST	CHEEKTOWAGA NY	813811521
		<i>Spill No Close Date:</i> 0901743 2009-09-17 00:00:00		
NY SPILLS	BUFFALO AIRPORT	GENESEE STREET	CHEEKTOWAGA NY	813801696
		<i>Spill No Close Date:</i> 0603876 2007-01-05 00:00:00		
NY SPILLS	BUFFALO/NIAGARA AIRPORT	GENESEE STREET	CHEEKTOWAGA NY	813800492
		<i>Spill No Close Date:</i> 9802452 1998-05-26 00:00:00		
NY SPILLS	GBIA NFTA - CONTINENTAL	GENESEE STREET	CHEEKTOWAGA NY	813799690
		<i>Spill No Close Date:</i> 9512673 1996-11-29 00:00:00		
NY SPILLS	AMERICAN AIRLINES - NFTA	GENESEE STREET	CHEEKTOWAGA NY	813798701
		<i>Spill No Close Date:</i> 9507612 1996-02-12 00:00:00		
NY SPILLS	REICHHOLD CHEMICAL NYSDOT	GENESEE STREET	CHEEKTOWAGA NY	813789704
		<i>Spill No Close Date:</i> 0475250 2005-10-03 00:00:00		
NY SPILLS	IN ROAD	GENESEE STREET AT T-WAY	CHEEKTOWAGA NY	813781833
		<i>Spill No Close Date:</i> 0275342 2002-10-10 00:00:00		
NY SPILLS	JET FUEL SPILL	GENESEE STREET	CHEEKTOWAGA NY	813780268
		<i>Spill No Close Date:</i> 0275171 2002-06-26 00:00:00		
NY SPILLS	BUFFALO NIAGARA AIRPORT	GENESEE STREET	CHEEKTOWAGA NY	813774255
		<i>Spill No Close Date:</i> 0175088 2001-05-14 00:00:00		
NY SPILLS	BUFFALO NIAGARA AIRPORT	GENESEE STREET	CHEEKTOWAGA NY	813769682
		<i>Spill No Close Date:</i> 0012401 2001-02-19 00:00:00		
NY SPILLS	AMERICAN AIRLINES/NFTA	GENESEE STREET GATE 17	CHEEKTOWAGA NY	813764513

Spill No | Close Date: 0075386 | 2000-10-24 00:00:00

NY SPILLS	BUFALO NIAGARA AIRPORT	GENESEE STREET	CHEEKTOWAGA NY	813764036
		Spill No Close Date: 0012634 2001-02-27 00:00:00		
NY SPILLS	U-CREST DITCH ANITFREEZE	GENESEE STREET	CHEEKTOWAGA NY	813763350
		Spill No Close Date: 0075542 2001-01-02 00:00:00		
NY SPILLS	OIL IN U-CREST DITCH	GENESEE STREET	CHEEKTOWAGA NY	813762997
		Spill No Close Date: 0075016 2000-04-13 00:00:00		
NY SPILLS	BUFFALO AIRPORT	GENESEE STREET	CHEEKTOWAGA NY	813761960
		Spill No Close Date: 0103824 2001-07-11 00:00:00		
NY SPILLS	ROLL OVER	KENSINGTON EXP NYS THRU	CHEEKTOWAGA NY	813761322
		Spill No Close Date: 0013603 2001-08-20 00:00:00		
NY SPILLS	AUTO FIRE AT PARKING LOT	GENESEE STREET	CHEEKTOWAGA NY	813759537
		Spill No Close Date: 0075294 2000-10-20 00:00:00		
NY SPILLS	ULTIMATE BODY - GENESEE	GENESEE STREET	CHEEKTOWAGA NY	813757068
		Spill No Close Date: 9211209 1992-12-31 00:00:00		
NY SPILLS	BUFFALO/NIAGARA AIRPORT	GENESEE STREET	CHEEKTOWAGA NY	813757066
		Spill No Close Date: 0000367 2000-07-02 00:00:00		
NY SPILLS	DITCH ON BUELL STREET	BUELL ROAD	CHEEKTOWAGA NY	813755188
		Spill No Close Date: 8911716 1990-03-12 00:00:00		
NY SPILLS	FORMER CALSPAN	GENESEE STREET	CHEEKTOWAGA NY	813751937
		Spill No Close Date: 0375493 2004-07-07 00:00:00		
NY SPILLS	BUFFALO AIRPORT	GENESEE STREET	CHEEKTOWAGA NY	813686805
		Spill No Close Date: 8808584 1989-02-06 00:00:00		
NY SPILLS	NYS DOT GENESEE ST.	GENESEE ST CORRIDOR PROJ	CHEEKTOWAGA NY	813685876
		Spill No Close Date: 0175479 2003-09-09 00:00:00		
NY SPILLS	TRANS STAR / PROLINE CARR	URBAN STREET	BUFFALO NY	813677492
		Spill No Close Date: 9606134 1998-01-23 00:00:00		

NY SPILLS	MEDICAL WASTE	GENESEE STREET	CHEEKTOWAGA NY	813677352
		<i>Spill No Close Date:</i> 9975707 2000-03-14 00:00:00		
NY SPILLS	BUFFALO- CHEEKTOWAGA AIRPORT	GENESEE ST.	CHEEKTOWAGA NY	813677015
		<i>Spill No Close Date:</i> 0907159 2009-11-03 00:00:00		
NY SPILLS	BUILDING 4	KENSINGTON AVE	BUFFALO NY	813675559
		<i>Spill No Close Date:</i> 1307206 2013-10-11 00:00:00		
NY SPILLS	GBIA	GENESEE STREET	CHEEKTOWAGA NY	813671317
		<i>Spill No Close Date:</i> 9975683 2000-02-15 00:00:00		
NY SPILLS	ROSWELL PARK CANCER INST	CARLTON STREET	BUFFALO NY	813671308
		<i>Spill No Close Date:</i> 9975440 2000-03-27 00:00:00		
NY SPILLS	ROSWELL PARK CANCER INST	CARLTON STREET	BUFFALO NY	813671307
		<i>Spill No Close Date:</i> 9975436 1999-09-27 00:00:00		
NY SPILLS	GBIA - BUFFALO AIRPORT	GENESEE STREET	CHEEKTOWAGA NY	813668811
		<i>Spill No Close Date:</i> 9603271 1996-06-10 00:00:00		
NY SPILLS	GBIA - NFTA	GENESEE STREET	CHEEKTOWAGA NY	813667787
		<i>Spill No Close Date:</i> 9604320 1996-10-30 00:00:00		
NY SPILLS	OIL IN MANHOLE GBIA	GENESEE STREET	CHEEKTOWAGA NY	813666728
		<i>Spill No Close Date:</i> 9607093 1996-10-30 00:00:00		
NY SPILLS	AIRPORT NFTA D-5 AREA	GENESEE STREET	CHEEKTOWAGA NY	813666534
		<i>Spill No Close Date:</i> 9605393 1997-03-18 00:00:00		
NY SPILLS	PRIOR AVIATION	GENESEE STREET	CHEEKTOWAGA NY	813665559
		<i>Spill No Close Date:</i> 9213972 1993-03-21 00:00:00		
NY SPILLS	AMERICAN AIRLINES	GENESEE STREET	CHEEKTOWAGA NY	813664833
		<i>Spill No Close Date:</i> 9208576 1992-10-30 00:00:00		
NY SPILLS	GBIA - NFTA	GENESEE STREET	CHEEKTOWAGA NY	813664117
		<i>Spill No Close Date:</i> 9603801 1996-10-30 00:00:00		

NY SPILLS	BUFFALO AIRPORT	CAYUGA STREET	CHEEKTOWAGA NY	813663922
		<i>Spill No Close Date:</i> 9300990 1993-05-05 00:00:00		
NY SPILLS	GATE 11	GENESEE STREET	CHEEKTOWAGA NY	813663661
		<i>Spill No Close Date:</i> 0604885 2007-01-04 00:00:00		
NY SPILLS	BUFFALO AIRPORT NFTA	GENESEE STREET	CHEEKTOWAGA NY	813662739
		<i>Spill No Close Date:</i> 9303271 1993-05-19 00:00:00		
NY SPILLS	PRIOR AVIATION	GENESEE STREET	CHEEKTOWAGA NY	813662631
		<i>Spill No Close Date:</i> 9300091 1993-03-30 00:00:00		
NY SPILLS	GATE 8	GENESEE STREET	CHEEKTOWAGA NY	813662373
		<i>Spill No Close Date:</i> 0514855 2006-04-06 00:00:00		
NY SPILLS	NFTA BUFFALO AIRPORT	GENESEE STREET	CHEEKTOWAGA NY	813662052
		<i>Spill No Close Date:</i> 9214292 1993-03-31 00:00:00		
NY SPILLS	BUFFALO INTL. AIRPORT	GENESEE STREET	CHEEKTOWAGA NY	813658802
		<i>Spill No Close Date:</i> 8804447 1988-08-29 00:00:00		
NY SPILLS	BUFFALO AIRPORT	GENESEE STREET	CHEEKTOWAGA NY	813658779
		<i>Spill No Close Date:</i> 8806489 1988-11-03 00:00:00		
NY SPILLS	BUFFALO AIRPORT	GENESEE STREET	CHEEKTOWAGA NY	813657447
		<i>Spill No Close Date:</i> 8803816 1988-09-19 00:00:00		
NY SPILLS	REB RENTALS	BUELL ROAD	CHEEKTOWAGA NY	813657312
		<i>Spill No Close Date:</i> 8801238 1988-07-11 00:00:00		
NY SPILLS	US AIR	GENESEE STREET	CHEEKTOWAGA NY	813654405
		<i>Spill No Close Date:</i> 8805244 1988-10-05 00:00:00		
NY SPILLS	BUFFALO-NIAGARA AIRPORT	GENESEE STREET	CHEEKTOWAGA NY	813653778
		<i>Spill No Close Date:</i> 9975401 1999-10-19 00:00:00		
NY SPILLS	BUFFALO AIRPORT	GENESEE STREET	CHEEKTOWAGA NY	813653480
		<i>Spill No Close Date:</i> 8806572 1988-12-05 00:00:00		
NY SPILLS	BUFFALO AIRPORT	GENESEE STREET	CHEEKTOWAGA NY	813652951

Spill No | Close Date: 8806790 | 1988-11-14 00:00:00

NY SPILLS	BUFFALO AIRPORT CENTER	OUTFALL 001 GENESEE ST	CHEEKTOWAGA NY	813651506
		Spill No Close Date: 9103625 1991-10-10 00:00:00		
NY SPILLS	BENLIN TRUCK	GENESEE STREET AT SUGG	CHEEKTOWAGA NY	813649416
		Spill No Close Date: 9100034 1991-09-19 00:00:00		
NY SPILLS	BUFFALO AIRPORT	GENESEE STREET	CHEEKTOWAGA NY	813649165
		Spill No Close Date: 8911223 1990-12-17 00:00:00		
NY SPILLS	HEWITT-ROBBINS	PAULY NEAR KENSINGTON	BUFFALO NY	813645312
		Spill No Close Date: 9001921 1990-07-20 00:00:00		
NY SPILLS	LOSURDO FOOD TRUCK	ROUTE 33 - KENSINGTON EXP	BUFFALO NY	813644031
		Spill No Close Date: 8907247 1989-11-03 00:00:00		
NY SPILLS	ABANDONED CYLINDERS	FRENCH STREET	BUFFALO NY	813638299
		Spill No Close Date: 9101156 1991-04-29 00:00:00		
NY SPILLS	MODERN DISPOSAL TRUCK	BEST AT ROUTE 33 EB RAMP	BUFFALO NY	813872434
		Spill No Close Date: 9975285 1999-08-03 00:00:00		
NY SPILLS	TOTAL FACILITIES SERVICES	KENSINGTON RD	BUFFALO NY	813966953
		Spill No Close Date: 8606394 1987-02-04 00:00:00		
NY SPILLS	BUFFALO NIAGARA AIRPORT	GENESEE ST	CHEEKTOWAGA NY	813963959
		Spill No Close Date: 0809506 2008-11-24 00:00:00		
NY SPILLS	BUFFALO/NIAGARA AIRPORT	GENESEE STREET GATE 10	CHEEKTOWAGA NY	813962112
		Spill No Close Date: 0075603 2001-02-09 00:00:00		
NY SPILLS	BUFFALO NIAGARA AIRPORT	GENESEE STREET	CHEEKTOWAGA NY	813959984
		Spill No Close Date: 0202404 2003-07-17 00:00:00		
NY SPILLS	GLYCOL IN U-CREST DITCH	BUELL ROAD	CHEEKTOWAGA NY	813956319
		Spill No Close Date: 0075593 2001-02-02 00:00:00		
NY SPILLS	TAXIWAY MIKE	GENESEE STREET	CHEEKTOWAGA NY	813953363
		Spill No Close Date: 0700224 2007-04-10 00:00:00		

NY SPILLS	DEBRIS IN U CREST DITCH	GENESEE STREET	CHEEKTOWAGA NY	813953362
		<i>Spill No Close Date:</i> 9710193 1997-12-11 00:00:00		
NY SPILLS	U-CREST DITCH	GENESEE STREET	CHEEKTOWAGA NY	813952945
		<i>Spill No Close Date:</i> 9113053 1992-09-24 00:00:00		
NY SPILLS	RT33 EB @ RT 240	KENSINGTON EXPRESSWAY	CHEEKTOWAGA NY	813952053
		<i>Spill No Close Date:</i> 0208618 2003-03-04 00:00:00		
NY SPILLS	DIESEL IN SEWER	FRENCH ROAD	CHEEKTOWAGA NY	813950840
		<i>Spill No Close Date:</i> 0275548 2003-06-09 00:00:00		
NY SPILLS	Spill Number 8504080	GENESEE STREET	CHEEKTOWAGA NY	813948355
		<i>Spill No Close Date:</i> 8504080 1986-02-28 00:00:00		
NY SPILLS	GBIA NFTA SOIL PILE 1995	GENESEE STREET	CHEEKTOWAGA NY	813947182
		<i>Spill No Close Date:</i> 9505852 1997-06-23 00:00:00		
NY SPILLS	OIL ON ROAD	ROUTE 33 AT HUMBOLDT	BUFFALO NY	813925681
		<i>Spill No Close Date:</i> 0900553 2009-04-22 00:00:00		
NY SPILLS	HERTZ, AVIS, NATIONAL	GENESEE STREET	CHEEKTOWAGA NY	813925605
		<i>Spill No Close Date:</i> 0275595 2006-01-09 00:00:00		
NY SPILLS	GBNIA	GENESEE STREET	CHEEKTOWAGA NY	813917407
		<i>Spill No Close Date:</i> 0551341 2006-01-06 00:00:00		
NY SPILLS	SLATE CREEK	FRENCH ROAD	CHEEKTOWAGA NY	813916299
		<i>Spill No Close Date:</i> 0750168 2007-06-22 00:00:00		
NY SPILLS	BUFFALO NIAGARA INT AIRPORT	CAYUGA ST	CHEEKTOWAGA NY	813904486
		<i>Spill No Close Date:</i> 1110823 2012-01-05 00:00:00		
NY SPILLS	BUFFALO NIAGARA AIRPORT	GENESEE STREET GATES 9/11	CHEEKTOWAGA NY	813900259
		<i>Spill No Close Date:</i> 9911741 2000-12-14 00:00:00		
NY SPILLS	BUFFALO/NIAGARA AIRPORT	GENESEE STREET	CHEEKTOWAGA NY	813899554
		<i>Spill No Close Date:</i> 9975298 1999-07-19 00:00:00		
NY SPILLS	BUFFALO AIRPORT - GATE 16	GENESEE STREET	BUFFALO NY	813898963

Spill No | Close Date: 9900876 | 1999-04-23 00:00:00

NY SPILLS	BUFFALO AIRPORT - NFTA	GENESEE STREET	CHEEKTOWAGA NY	813898856
		Spill No Close Date: 9975099 1999-05-06 00:00:00		
NY SPILLS	BUFFALO NIAGAR AIRPORT	GENESEE STREET	CHEEKTOWAGA NY	813897183
		Spill No Close Date: 9712299 1998-02-04 00:00:00		
NY SPILLS	BUFFALO NIAGARA AIRPORT	GENESEE STREET	CHEEKTOWAGA NY	813895380
		Spill No Close Date: 9712884 1998-02-19 00:00:00		
NY SPILLS	BUFFALO NIAGARA AIRPORT	GENESEE STREET	CHEEKTOWAGA NY	813895225
		Spill No Close Date: 9875319 2002-03-07 00:00:00		
NY SPILLS	BUFFALO-NIAGARA AIRPORT	BUELL ROAD	CHEEKTOWAGA NY	813894028
		Spill No Close Date: 9714035 1998-03-18 00:00:00		
NY SPILLS	BUFFALO/NIAGARA AIRPORT	GENESEE STREET	CHEEKTOWAGA NY	813891554
		Spill No Close Date: 9711782 1998-10-13 00:00:00		
NY SPILLS	BUFFALO/NIAGARA AIRPORT	GENESEE STREET	CHEEKTOWAGA NY	813891268
		Spill No Close Date: 9803596 1998-06-22 00:00:00		
NY SPILLS	BUFFALO AIRPORT (NFTA)	GENESEE STREET	CHEEKTOWAGA NY	813889959
		Spill No Close Date: 9800977 1998-06-01 00:00:00		
NY SPILLS	BUFFALO NIAGARA AIRPORT	GENESEE STREET	BUFFALO NY	813889815
		Spill No Close Date: 9803942 1998-06-29 00:00:00		
NY SPILLS	TRAFFIC ACCIDENT	KENSINGTON EXPRESSWAY	CHEEKTOWAGA NY	813885251
		Spill No Close Date: 8704972 1987-09-14 00:00:00		
NY SPILLS	BUFFALO AIRPORT	BUELL AVENUE	CHEEKTOWAGA NY	813884442
		Spill No Close Date: 8606406 1987-01-20 00:00:00		
NY SPILLS	WESTINGHOUSE	GENESEE STREET	CHEEKTOWAGA NY	813883964
		Spill No Close Date: 8607492 1987-03-10 00:00:00		
NY SPILLS	TOWN OF CHEEKTOWAGA	GENESEE STREET	CHEEKTOWAGA NY	813883828
		Spill No Close Date: 9200064 1992-04-03 00:00:00		

NY SPILLS	PETER J. SCHMITT	GENESEE STREET	CHEEKTOWAGA NY	813883781
		<i>Spill No Close Date:</i> 8703590 1987-08-02 00:00:00		
NY SPILLS	PETER J. SCHMITT	GENESEE STREET	CHEEKTOWAGA NY	813883055
		<i>Spill No Close Date:</i> 8601338 1986-05-30 00:00:00		
NY SPILLS	REB RENTALS	BUELL ROAD	CHEEKTOWAGA NY	813880892
		<i>Spill No Close Date:</i> 8702546 1987-06-26 00:00:00		
NY SPILLS	CONTINENTAL AIRLINES NFTA	GENESEE STREET	CHEEKTOWAGA NY	813873793
		<i>Spill No Close Date:</i> 9504806 1995-07-20 00:00:00		
NY SPILLS	BUFFALO INTNL AIRPORT	GENESEE STREET	CHEEKTOWAGA NY	813743856
		<i>Spill No Close Date:</i> 0306394 2003-09-17 00:00:00		
NY SPILLS	CONTAINERS AT VACANT HOUS	GUILFORD STREET	BUFFALO NY	813742369
		<i>Spill No Close Date:</i> 9802341 1999-12-30 00:00:00		
NY SPILLS	FOAM IN NIAGARA RIVER	EAST FERRY SREETT	BUFFALO NY	813738952
		<i>Spill No Close Date:</i> 9806690 1998-09-01 00:00:00		
NY SPILLS	NIAGARA MOHAWK	URBAN STREET	BUFFALO NY	813732923
		<i>Spill No Close Date:</i> 9000477 1990-12-07 00:00:00		
NY SPILLS	BUTLER AVIATION	GENESEE STREET	BUFFALO NY	813732674
		<i>Spill No Close Date:</i> 8805247 1988-10-05 00:00:00		
NY SPILLS	WESTINGHOUSE PLANT	GENESEE STREET	CHEEKTOWAGA NY	813731976
		<i>Spill No Close Date:</i> 9509037 1995-10-23 00:00:00		
NY SPILLS	ABANDONED DRUMS	GENESEE STREET	CHEEKTOWAGA NY	813731249
		<i>Spill No Close Date:</i> 9401671 1994-05-10 00:00:00		
NY SPILLS	GBIA	GENESEE STREET	CHEEKTOWAGA NY	813731248
		<i>Spill No Close Date:</i> 0275387 2002-11-07 00:00:00		
NY SPILLS	VEHICLE ACCIDENT	GENESEE STREET	CHEEKTOWAGA NY	813731040
		<i>Spill No Close Date:</i> 9700368 1997-04-07 00:00:00		
NY SPILLS	DAYS INN	GENESEE STREET	CHEEKTOWAGA	813730628

NY

Spill No | Close Date: 9002955 | 1990-08-14 00:00:00

NY SPILLS	US AIR TRUCK AT AIRPORT	GENESEE STREET	CHEEKTOWAGA NY	813726085
				Spill No Close Date: 9613889 1997-02-28 00:00:00
NY SPILLS	GLYCOL GBIA	GENESEE STREET U-CREST	CHEEKTOWAGA NY	813722396
				Spill No Close Date: 9500253 1995-04-06 00:00:00
NY SPILLS	NEAR GATE #1 - BIA	GENESEE STREET	CHEEKTOWAGA NY	813717233
				Spill No Close Date: 0301398 2004-01-26 00:00:00
NY SPILLS	AUTO ACCIDENT	FRENCH ROAD	CHEEKTOWAGA NY	813716293
				Spill No Close Date: 8802751 1988-06-27 00:00:00
NY SPILLS	BUFFALO AIRPORT	GENESEE STREET	CHEEKTOWAGA NY	813713308
				Spill No Close Date: 0205299 2002-08-22 00:00:00
NY SPILLS	NATIONAL CAR RENTAL	GENESEE STREET	CHEEKTOWAGA NY	813713307
				Spill No Close Date: 9315067 1994-03-22 00:00:00
NY SPILLS	BUFFALO-NIAGARA AIRPORT	GENESEE STREET	CHEEKTOWAGA NY	813713306
				Spill No Close Date: 9975676 2000-02-07 00:00:00
NY SPILLS	KINGSWAY TRUCKING	ROUTE 33 KENSINGTON	CHEEKTOWAGA NY	813711980
				Spill No Close Date: 8901791 1989-05-23 00:00:00
NY SPILLS	SPENCER KELLOGG PRODUCTS	GENESEE STREET	CHEEKTOWAGA NY	813703381
				Spill No Close Date: 8900314 1989-04-11 00:00:00
NY SPILLS	GBIA - NFTA CONTINENTAL	GENESEE STREET	CHEEKTOWAGA NY	813700570
				Spill No Close Date: 9609852 1996-11-07 00:00:00
NY SPILLS	U - CREST DITCH	GENESEE STREET	CHEEKTOWAGA NY	813694917
				Spill No Close Date: 9000882 1990-06-08 00:00:00
NY SPILLS	BUFFALO AIRPORT	GENESEE STREET	CHEEKTOWAGA NY	813694830
				Spill No Close Date: 0412267 2005-02-17 00:00:00
NY SPILLS	WHITE LIQUID IN U-CREST	GENESEE STREET	CHEEKTOWAGA NY	813694829

Spill No | Close Date: 9306629 | 1993-08-30 00:00:00

NY SPILLS	MANHOLE 1206	NORTHLAND AVE	BUFFALO NY	892594775
		Spill No Close Date: 2100877 2021-04-29 00:00:00		
NY SPILLS	ELEMENTARY SCHOOL	DONALDSON RD	BUFFALO NY	859647598
		Spill No Close Date: 1610152 2017-03-24 00:00:00		
NY SPILLS	TO ROADWAY	NORTHLAND AVE	BUFFALO NY	857844872
		Spill No Close Date: 1605782 2016-09-13 00:00:00		
NY SPILLS	NIAGARA BUFFALO AIRPORT	GENESEE STREET	CHEEKTOWAGA NY	813694828
		Spill No Close Date: 9975601 1999-12-21 00:00:00		
NY SPILLS	HATCH COURT TRLR PARK	GENESEE STREET	CHEEKTOWAGA NY	813686806
		Spill No Close Date: 0500425 2005-07-27 00:00:00		
NY SPILLS	BUFFALO NIAGARA AIRPORT	GENESEE STREET	CHEEKTOWAGA NY	813967645
		Spill No Close Date: 0006683 2000-09-06 00:00:00		
NY SPILLS	DITCH BEHIND CONFORT SUIT	BUELL STREET	CHEEKTOWAGA NY	813979972
		Spill No Close Date: 0075615 2001-02-21 00:00:00		
NY SPILLS	BUFFALO AIRPORT	GENESEE STREET	CHEEKTOWAGA NY	813978546
		Spill No Close Date: 0307088 2003-11-05 00:00:00		
NY SPILLS	BUFFALO AIRPORT	GENESEE STREET	CHEEKTOWAGA NY	813978545
		Spill No Close Date: 8900802 1989-07-06 00:00:00		
NY SPILLS	GBIA BRAVO TAXIWAY NE	GENESEE STREET	CHEEKTOWAGA NY	813976855
		Spill No Close Date: 9607094 1996-09-04 00:00:00		
NY SPILLS	FILMORE AND LEROY	FILLMORE	BUFFALO NY	813973731
		Spill No Close Date: 1204241 2012-07-30 00:00:00		
NY SPILLS	DRUM IN SLATE BOTTOM CR.	FRENCH ROAD	CHEEKTOWAGA NY	813971217
		Spill No Close Date: 8607861 1987-03-24 00:00:00		
NY SPILLS	BUFFALO AIRPORT	GENESEE STREET	CHEEKTOWAGA NY	813970934
		Spill No Close Date: 0508174 2005-10-20 00:00:00		

NY SPILLS	DIESEL FUEL ON ROAD	GENESEE STREET	CHEEKTOWAGA NY	813970933
		<i>Spill No Close Date:</i> 9306558 1993-11-16 00:00:00		
NY SPILLS	BUFFALO NIAGARA AIRPORT	GENESEE STREET	CHEEKTOWAGA NY	813970932
		<i>Spill No Close Date:</i> 9975476 1999-10-14 00:00:00		
NY SPILLS	GBIA	GENESEE STREET	CHEEKTOWAGA NY	813970931
		<i>Spill No Close Date:</i> 0175334 2001-09-27 00:00:00		
NY SPILLS	BUFFALO AIRPORT CENTER	GENESEE STREET - BAC	CHEEKTOWAGA NY	813970930
		<i>Spill No Close Date:</i> 8810092 1989-12-06 00:00:00		
NY SPILLS	GLYCOL IN U-CREST DITCH	BUELL STREET	CHEEKTOWAGA NY	813968420
		<i>Spill No Close Date:</i> 0075619 2001-02-20 00:00:00		
NY SPILLS	GATE 3	GENESEE STREET	CHEEKTOWAGA NY	813967646
		<i>Spill No Close Date:</i> 0710129 2008-04-02 00:00:00		
SWF/LF	Buffalo Airport Center	Genesee Street	Cheektowaga NY	14225 881498395

Unplottable Report

Site: **Sycamore Village**
Southwest Corner of Jefferson & Sycamore Buffalo NY 14204-

ERP

Site Code:	57330	Site Code (Web):	E915182
HW Code:	E915182	Site Class (Web):	C
Site Class:	C	Address 1 (Web):	Southwest Corner of Jefferson & Sycamore
Site Address:	Southwest Corner of Jefferson & Sycamore	Address 2 (Web):	
City:	Buffalo	Locality (Web):	Buffalo
ZIP:	14204-	ZIP Code (Web):	14204-
County:	Erie	County (Web):	Erie
SWIS:	1502	X Coord (Web):	-78.85522159
Region:	9	Y Coord (Web):	42.89217388
Town:	Buffalo (c)	Latitude (Web):	
Acres:	4.000	Longitude (Web):	
Record Added:	2004-01-02 09:27:00	Program Desc:	ERP
Record Update:	2009-06-15 10:48:00	Source:	
Updated by:	MLDOSTER	Data Source:	
Latitude:	42.892173877	Address 1 (GIS):	Southwest Corner of Jefferson & Sycamore
Longitude:	-78.855221585	Address 2 (GIS):	
Program:	ERP	Locality (GIS):	Buffalo
Site code (GIS):	E915182	ZIP code (GIS):	14204-
Site Class (GIS):	C	County (GIS):	Erie
Program (GIS):	ERP		
Site Name:	Sycamore Village		
Site Name (Web):	Sycamore Village		
Site Name (GIS):	Sycamore Village		
Site Class Desc:			
Site Class Desc (Web):	Complete: The classification used for sites where the Department has determined that remediation has been satisfactorily completed under a remedial program (i. e., State Superfund, Brownfield Cleanup Program, Environmental Restoration Program, Voluntary Cleanup Program, and RCRA Corrective Action Program). State Superfund (Registry) sites must have completed all active operation, maintenance, or monitoring requirements before they can be delisted and made class C. Non-registry sites may be made a class C after successful completion of all required construction or after a no further action remedy has been selected by the Department. These sites will be issued a Certificate of Completion (COC), but may still require ongoing maintenance and periodic certification of institutional/engineering controls (IC/ECs).		

Assess DOH: The site has been remediated. All the contaminated soil has been excavated and removed from the site. The site was then backfilled with clean soil from an off-site source. The potential exposure routes have been eliminated. Exposures via drinking water are not expected because the area is served with public water and there are no known users of groundwater in the vicinity.

Description:

The site is located in an area currently zoned for residential/commercial use and consisted of a partially developed, partially vacant, one-block parcel located in the City of Buffalo. Surrounding land use include mostly one and two-family residential housing with mixed business/commercial/retail. The former Buffalo Forge plant is located west of the block on the opposite side of Mortimer Street; residential housing and a small auto repair shop are located to the north on Sycamore Street; retail/residential areas are located to the east along Jefferson Avenue; and a church, parking lots and vacant parcels are located to the south of the block across Matthews Street. A large portion of the site was once the location of a soft drink bottling plant which began operations on site sometime between 1915 and 1926. The plant closed in 1984. Street directories listed a sheet metal works at the same address until 2001 when the building was demolished. Past uses for other portions of the site included a cleaning business, auto repair shop, scrap yard and a paint/wallpaper store. Site soil contamination could be associated with fill material found on site or from previous site and near-site (i.e. Buffalo Forge) activities. Previous site investigations included Phase I (2001), Phase II (2002) and Phase III (2002) environmental assessments. A Site Investigation was conducted in 2005 under the Environmental Restoration Program. The SI confirmed earlier findings; soil/fill on site contained elevated concentrations of PAHs and metals. An Interim Remedial Measure was designed to remove the contaminated fill from the site for disposal at a permitted landfill. The IRM construction began in February 2006. Little or no native soils were encountered, the depth to the top of bedrock was only 0.5 to 3.5 feet below the ground surface. By May 2006, all of the soil/fill to the top of bedrock, from across the entire site, had been excavated and disposed off site. A site investigation/remedial alternatives report and an IRM construction completion report have been completed. A Proposed Remedial Action Plan (PRAP) was issued in September 2006 suggesting No Further Action. Public comments on the PRAP were accepted through November 15, 2006. In general, the comments were supportive of the selected remedy. The Record of Decision was issued in December 2006. The site was re-developed into residential housing.

Assessment:

The investigation of the site and adjacent properties identified elevated levels of some metals (lead, mercury, chromium and to a lesser extent cadmium)

and polycyclic aromatic hydrocarbons in the surface and subsurface soils across the property. An IRM to remove the soil/fill from across the entire site was completed in 2006. A total of 18,623 cubic yards of impacted soil/fill materials were disposed of off-site at the Town of Tonawanda (EnSol) Landfill located in Tonawanda, NY. No groundwater was encountered in the overburden. Due to the relatively insoluble nature of the soil/fill contaminants of concern and the absence of overburden or shallow bedrock groundwater, chemical migration via leaching to groundwater was not considered a significant migration pathway. The site has been remediated and no further action is required.

Owner Information

Sub Type: C01
Own Op: 01
Owner Name: DENNIS SUTTON
Owner Company: CITY OF BUFFALO
Country: United States of America

Owner Street: OFFICE OF STRATEGIC PLANNING
Owner Street 2: 920 CITY HALL 65 NIAGARA SQUARE
Owner City: BUFFALO
Owner State: NY
Owner Zip: 14202-3376

Sub Type: C01
Own Op: 01
Owner Name: Byron Brown
Owner Company: CITY OF BUFFALO
Country: United States of America

Owner Street: 201 CITY HALL, 65 NIAGARA SQUARE
Owner Street 2:
Owner City: BUFFALO
Owner State: NY
Owner Zip: 14202

HW Extra Information

Dump: True
Structure: False
Lagoon: False
Landfill: False
Pond: False
Dell: False
Updated By: dplocey

Disposal Start:
Disposal Terminate:
Latitude:
Longitude:
Record Added: 2004-01-02 09:31:00
Record Updated: 2008-03-31 11:19:00

Projects Information

Project Code: 02
Project Desc: Remedial Investigation
Project Refer Name:
End Date: 2006-12-29 00:00:00
End Status: ANF

Operable Unit ID: 4585
Operable Unit: 01
Operable Unit Desc: Remedial Program
Code Name: Remedial Investigation

Project Code: 05
Project Desc: Remedial Action
Project Refer Name:
End Date: 2007-02-23 00:00:00
End Status: ACT

Operable Unit ID: 1123310
Operable Unit: 01A
Operable Unit Desc: IRM - Soil Removal
Code Name: Remedial Action

Environmental Remediation

Contaminants:
Operable Unit: 1

Contaminants:
Operable Unit: 01A

Site: **BUFFALO CITY OF DPW PARKS & STREETS**
MLK GREENHOUSE - HUMBOLDT PKWY BUFFALO NY 14211

[FINDS/FRS](#)

Registry ID: 110014448268
FIPS Code: 36029
HUC Code:
Site Type Name: STATIONARY
Location Description:
Supplemental Location:
Create Date: 01-JUL-03
Update Date: 09-AUG-10
Interest Types: CESQG
SIC Codes:
SIC Code Descriptions:

NAICS Codes:
NAICS Code Descriptions:
Conveyor:
Federal Facility Code:
Federal Agency Name:
Tribal Land Code:
Tribal Land Name:
Congressional Dist No:
Census Block Code:
EPA Region Code: 02
County Name: ERIE
US/Mexico Border Ind:
Latitude:
Longitude:
Reference Point:
Coord Collection Method:
Accuracy Value:
Datum: NAD83
Source:
Facility Detail Rprt URL: https://ofmpub.epa.gov/frs_public2/fii_query_detail.disp_program_facility?p_registry_id=110014448268
Program Acronyms:

RCRAINFO:NYR000114801

Site: **FORMERLY INTERSTATE BRANDS CORPORATION**
FOUGERON STREET BUFFALO NY 14211

[FINDS/FRS](#)

Registry ID: 110070739790
FIPS Code: 36029
HUC Code:
Site Type Name: STATIONARY
Location Description:
Supplemental Location:
Create Date: 04-MAY-20
Update Date:
Interest Types: HAZARDOUS WASTE BIENNIAL REPORTER
SIC Codes:
SIC Code Descriptions:
NAICS Codes:
NAICS Code Descriptions:
Conveyor:
Federal Facility Code:
Federal Agency Name:
Tribal Land Code:
Tribal Land Name:
Congressional Dist No:
Census Block Code:
EPA Region Code: 02
County Name: ERIE
US/Mexico Border Ind:
Latitude:
Longitude:
Reference Point:
Coord Collection Method:
Accuracy Value:
Datum: NAD83
Source:
Facility Detail Rprt URL: https://ofmpub.epa.gov/frs_public2/fii_query_detail.disp_program_facility?p_registry_id=110070739790
Program Acronyms:

BR:NYD981134000

Site: **NIAGARA FRONTIER TRANS AUTHORITY**
GENESEE ST BUFFALO NY 14225

[FINDS/FRS](#)

Registry ID: 110011797680

FIPS Code: 36029
HUC Code:
Site Type Name: STATIONARY
Location Description:
Supplemental Location:
Create Date: 01-MAR-00
Update Date: 24-APR-02
Interest Types: COMPLIANCE ACTIVITY
SIC Codes:
SIC Code Descriptions:
NAICS Codes:
NAICS Code Descriptions:
Conveyor:
Federal Facility Code:
Federal Agency Name:
Tribal Land Code:
Tribal Land Name:
Congressional Dist No:
Census Block Code:
EPA Region Code: 02
County Name: ERIE
US/Mexico Border Ind:
Latitude:
Longitude:
Reference Point:
Coord Collection Method:
Accuracy Value:
Datum: NAD83
Source:
Facility Detail Rprt URL: https://ofmpub.epa.gov/frs_public2/fii_query_detail.disp_program_facility?p_registry_id=110011797680
Program Acronyms:

NCDB:D02#PCB-91-0222

Site: NIAGARA FRONTIER TRANS AUTHORITY
 GENESEE ST BUFFALO NY 14225-

FTTS ADMIN

Docket NO:	PCB-91-0222	Violation Code 1:	6PL
Case NO:		Violation Code 2:	6PU
Issued Date:	9/24/1991	Violation Code 3:	6PK
Closed Date:	6/9/1992	Violation Code 4:	
Withdrawn Date:		Violation Code 5:	
Proposed Penalty:	106000	Violation Code 6:	
Final Penalty:	43920	Region:	02
Abatement:	0		

Site: NIAGARA FRONTIER TRANS AUTHORITY
 GENESEE ST BUFFALO NY 14225-

FTTS INSP

Docket Number:	PCB-91-0222	Violation Code 1:	6PL
Case Number:		Violation Code 2:	6PU
Issued Date:	9/24/1991	Violation Code 3:	6PK
Closed Date:	6/9/1992	Violation Code 4:	
Withdrawn Date:		Violation Code 5:	
Proposed Penalty:	106000.0000	Violation Code 6:	
Final Penalty:	43920.0000	Region:	02
Abatement:	0.0000		

Site: NYS THRUWAY AUTH BRIDGE BIN 1023160
 MP 422.10 GENESEE STREET OVER I-90-BIN 1023160 CHEEKTOWAGA NY 14225

GEN MANIFEST

RCRA ID:	NYR000085480	Mailing State:	NY
District Name:	NYS THRUWAY AUTH BRIDGE BIN 1023160	Mailing ZIP:	14151
Contact Name:	RUSS BACHMAN	Mailing ZIP Ext:	

Business Phone No: 3158230550
Mailing Street 1: KTA-TATOR BOX 695
Mailing Street 2:
Mailing City: TONAWANDA

Mailing Country: USA
Location ZIP Ext:
Location Country: USA
Location County: ERIE

Manifest Information

Waste Code(s):

D008: LEAD (Waste Code Description from EPA Hazardous Waste Identification)

Waste Amounts By Year:

2009: 4000 Pounds; 11200 Pounds

Site: **NYS DOT**
DODGE OV RTE 33 BUFFALO NY 14207

GEN MANIFEST

RCRA ID: NYR000068585
District Name: NYS DOT
Contact Name: JOHN DEZFELDER
Business Phone No: 7166485533
Mailing Street 1: 125 MAIN ST
Mailing Street 2:
Mailing City: BUFFALO

Mailing State: NY
Mailing ZIP: 14203
Mailing ZIP Ext:
Mailing Country: USA
Location ZIP Ext:
Location Country: USA
Location County: ERIE

Manifest Information

Waste Code(s):

D008: LEAD (Waste Code Description from EPA Hazardous Waste Identification)

Waste Amounts By Year:

2000: 5600 Pounds
2005: 2100 Pounds
2006: 12530 Pounds

Site: **NEW YORK STATE THRUWAY AUTHORITY**
BIN 1023160 GENESEE ST CHEEKTOWAGA NY 14225

GEN MANIFEST

RCRA ID: NYD987023074
District Name: NEW YORK STATE THRUWAY AUTHORITY
Contact Name: RICHARD E DANNER
Business Phone No: 7166319017
Mailing Street 1: 3901 GENESEE ST
Mailing Street 2:
Mailing City: CHEEKTOWAGA

Mailing State: NY
Mailing ZIP: 14225
Mailing ZIP Ext:
Mailing Country: USA
Location ZIP Ext:
Location Country: USA
Location County: ERIE

Manifest Information

Waste Code(s):

D008: LEAD (Waste Code Description from EPA Hazardous Waste Identification)

Waste Amounts By Year:

1992: 4000 Pounds

Site: **BUFFALO CITY OF**
GE BLDG FILLMORE AVE BUFFALO NY 14214

GEN MANIFEST

RCRA ID: NYD000027920
District Name: BUFFALO CITY OF

Mailing State: NY
Mailing ZIP: 14202

Contact Name: DAVID DONENALE
Business Phone No: 7167730131
Mailing Street 1: CITY HALL ROOM 304
Mailing Street 2:
Mailing City: BUFFALO

Mailing ZIP Ext:
Mailing Country: USA
Location ZIP Ext:
Location Country: USA
Location County: ERIE

Manifest Information

Waste Code(s):

B005: (Wastes containing polychlorinated biphenyls (PCBs)) PCB articles, other than transformers, that contain 500 ppm or greater of PCBs, excluding small capacitors.

Waste Amounts By Year:

1994: 32 Kilograms; 374 Kilograms

Manifest Information

Waste Code(s):

D002: CORROSIVE WASTE (Waste Code Description from EPA Hazardous Waste Identification)

Waste Amounts By Year:

1993: 200 Pounds; 200 Pounds

Manifest Information

Waste Code(s):

F003: (Generic) The following spent nonhalogenated solvents: xylene, acetone, ethyl acetate, ethyl benzene, ethyl ether, methyl isobutyl ketone, n-butyl alcohol, cyclohexanone, and methanol; all spent solvent mixtures/blends containing, before use, only the above spent nonhalogenated solvents; and all spent solvent mixtures/blends containing, before use, one or more of the above nonhalogenated solvents, and a total of 10 percent or more (by volume) of one or more of those solvents listed in F001, F002, F004 and F005; and still bottoms from the recovery of these spent solvents and spent solvent mixtures. (I)*

Waste Amounts By Year:

1995: 220 Gallons

Manifest Information

Waste Code(s):

D001: IGNITABLE WASTE (Waste Code Description from EPA Hazardous Waste Identification)

Waste Amounts By Year:

1993: 50 Pounds; 50 Pounds; 200 Pounds

Site: ***NYSDOT BIN 1022590***
HIGH ST OVER RTE 33 BIN 1022590 BUFFALO NY 14203

[GEN MANIFEST](#)

RCRA ID: NYD987008307
District Name: NYSDOT BIN 1022590
Contact Name: JAMES JARNOT
Business Phone No: 7168473279
Mailing Street 1: 125 MAIN STREET
Mailing Street 2:
Mailing City: BUFFALO

Mailing State: NY
Mailing ZIP: 14203
Mailing ZIP Ext:
Mailing Country: USA
Location ZIP Ext:
Location Country: USA
Location County: ERIE

Manifest Information

Waste Code(s):

D008: LEAD (Waste Code Description from EPA Hazardous Waste Identification)

Waste Amounts By Year:

1992: 7286 Pounds
2006: 12000 Pounds; 8000 Pounds; 16000 Pounds

Site: ***NYSDOT BIN 1022609***
BEST ST OVER RTE 33 BIN 1022609 BUFFALO NY 14203

[GEN MANIFEST](#)

RCRA ID:	NYD987008356	Mailing State:	NY
District Name:	NYSDOT BIN 1022609	Mailing ZIP:	14203
Contact Name:	JAMES JARNOT	Mailing ZIP Ext:	
Business Phone No:	7168473279	Mailing Country:	USA
Mailing Street 1:	125 MAIN STREET	Location ZIP Ext:	
Mailing Street 2:		Location Country:	USA
Mailing City:	BUFFALO	Location County:	ERIE

Manifest Information

Waste Code(s):

D008: LEAD (Waste Code Description from EPA Hazardous Waste Identification)

Waste Amounts By Year:

1992: 14573 Pounds
2006: 15200 Pounds; 7200 Pounds; 16000 Pounds

Site: ***BUFFALO AIRPORT CENTER ASSOCIATES***
GENESEE ST CHEEKTOWAGA NY 14225

[GEN MANIFEST](#)

RCRA ID:	NYD987006475	Mailing State:	NY
District Name:	BUFFALO AIRPORT CENTER ASSOCIATES	Mailing ZIP:	14225
Contact Name:	DOUG WADDINGTON	Mailing ZIP Ext:	
Business Phone No:	7166846717	Mailing Country:	USA
Mailing Street 1:	GENESEE ST	Location ZIP Ext:	
Mailing Street 2:		Location Country:	USA
Mailing City:	CHEEKTOWAGA	Location County:	ERIE

Manifest Information

Waste Code(s):

D006: CADMIUM (Waste Code Description from EPA Hazardous Waste Identification)

Waste Amounts By Year:

1995: 12000 Pounds

Manifest Information

Waste Code(s):

B006: (Wastes containing polychlorinated biphenyls (PCBs)) PCB transformers. PCB transformers means any transformer that contains 500 ppm PCB or greater.

Waste Amounts By Year:

1994: 11815 Kilograms; 11850 Kilograms; 13308 Kilograms; 16954 Kilograms; 14800 Kilograms; 16018 Kilograms

Manifest Information

Waste Code(s):

B007: (Wastes containing polychlorinated biphenyls (PCBs)) Other PCB wastes, including contaminated soil, solids, sludges, clothing, rags and dredge material.

Waste Amounts By Year:

1994: 12 Kilograms
1995: 662 Kilograms

Site: CONRAIL YARD IN MID TRACK
SYCAMORE AVENUE BUFFALO NY

LST

Spill No:	9875050	REM Phase:	0
Site ID:	189720	UST Trust:	False
DER Facility ID:	158328	Spill Date:	1998-09-01 12:00:00
CID:		Rcvd Date:	1998-09-21 09:30:00
Program Type:	ER	CAC Date:	
SWIS Code:	1502	Insp Date:	
Contribute Factor:	Tank Failure	Close Date:	1998-09-30 00:00:00
Water Body:		Create Date:	1998-09-22 07:03:00
Class:	B3	Update Date:	1999-10-08 00:00:00
Meets Std:	True	DEC Region:	9
Penalty:	False	Lead DEC:	FXGALLEG
County:	Erie	After Hours:	False
Referred to:			
Reported by:	Responsible Party		
Source:	Major Facility (MOSF) > 400,000 gal		
Source File:	NYSDEC - Environmental Remediation Data Files - Spill Data		

Caller Remark:

"LAB REPORT FROM BOTTOM SAMPLE AT 1K UST EXCAVATION INDICATE SLIGHTLY ELEVATED LEVELS OF 8021 COMPOUNDS. UST WAS DISCOVERED BY CONRAIL BETWEEN TRACKS AND PULLED IMMEDIATELY. NO CONTAMINATED SOIL WAS REMOVED."

Dec Remark:

"Prior to Sept, 2004 data translation this spill Lead_DEC Field was FG 9/21/98 SPOKE TO LINDA GRIMMER WITH EP&S. TOLD HER THAT SHE COULD EITHER EXCAVATE OR RESAMPLE DUE TO THE LEVELS FOUND IN THE EXCAVATION SAMPLE. SHE SAID THERE WAS NO CONTAMINATED SOIL REMOVED. SHE WILL LET ME KNOW WHAT CONRAIL WILL DO. THE TANK CONTENTS DISPOSAL RECPT WAS FAXED OVER. 9/30/98 EP&S SUBMITTED THE RESAMPLE EXCAVATION RESULTS WHICH FALL BELOW STARS LEVELS. NO FURTHER WORK IS REQUIRED. SITE CAN BE CLOSED. EP&S REQUESTED THAT WE SEND A CLOSURE LTR."

Material Information

OP Unit ID:	1078169	Med in Air:	False
OU:	01	Med GW:	True
Material ID:	306627	Med SW:	False
CAS No:		Med DW:	False
Material Family:	Petroleum	Med Sewer:	False
Quantity:	.00	Med Surf:	False
Units:	G	Med Subway:	False
Recovered:	.00	Med Utility:	False
Med Soil:	False	Oxygenate:	
Med Air:	False		
Material Code:	0009		
Material Name:	gasoline		

Spiller Information

Spiller Name:	JACK STOLARCZYK
Spiller Company:	CONRAIL
Spiller Address:	ONE BELL CROSSING
Spiller City:	SELKIRK
Spiller State:	NY
Spiller Zip:	12158-

Spiller Country: 001
Contact Name:
Contact Phone:
Contact Ext:
Latitude:
Longitude:

Site: CREEK BEHIND GLENWOOD
CREEK BEHIND GLENWOOD CT CHEEKTOWAGA NY

LST

Spill No:	9113298	REM Phase:	0
Site ID:	175275	UST Trust:	False
DER Facility ID:	147356	Spill Date:	1992-03-31 12:00:00
CID:		Rcvd Date:	1992-03-31 12:55:00
Program Type:	ER	CAC Date:	1993-02-10 00:00:00
SWIS Code:	1530	Insp Date:	1992-04-03 00:00:00
Contribute Factor:	Tank Failure	Close Date:	1993-02-10 00:00:00
Water Body:	UNNAMED CREEK	Create Date:	1992-04-06 00:00:00
Class:	B1	Update Date:	2000-06-27 00:00:00
Meets Std:	True	DEC Region:	9
Penalty:	False	Lead DEC:	SACALAND
County:	Erie	After Hours:	False
Referred to:			
Reported by:	Citizen		
Source:	Institutional, Educational, Gov., Other		
Source File:	NYSDEC - Environmental Remediation Data Files - Spill Data		

Caller Remark:

"OIL NOTICED IN CREEK BEHIND GLENWOOD COURT"

Dec Remark:

"Prior to Sept, 2004 data translation this spill Lead_DEC Field was SAC 04/06/92: EPS PLACED BOOMS & PADS IN CREEK,MAINTAINING THEM,RP SENT LETTER TO PULL TANK,WAITING FOR SAMPLE RESULTS. 04/06/92: CONTAMINATED MATERIAL HAS BEEN DISPOSED.EPS PLACED BOOMS & PADS IN CREEK,MAINTAINING THEM,RP SENT LETTER TO PULL TANK,WAITING FOR SAMPLE RESULTS. 02/10/93: CONTAMINATED MATERIAL HAS BEEN DISPOSED.GREEN ENVIRONMENT REMOVED ABANDONED TANK,OIL AND CONTAMINATED MATERIALS HAVE ALL BEEN PROPERLY DISPOSED. 02/10/93: CONTAMINATED MATERIAL HAS BEEN DISPOSED.GREEN ENVIRONMENT REMOVED ABANDONED TANK,OIL AND CONTAMINATED MATERIALS HAVE ALL BEEN PROPERLY DISPOSED. ISR PENDING. 03/01/93: RNL DID FINAL ISR. 08/11/99 - KAB SENT COPY OF FINAL ISR TO TOM PLESNARSKI. "

Material Information

OP Unit ID:	964062	Med in Air:	False
OU:	01	Med GW:	False
Material ID:	557175	Med SW:	True
CAS No:		Med DW:	False
Material Family:	Petroleum	Med Sewer:	False
Quantity:	35.00	Med Surf:	False
Units:	G	Med Subway:	False
Recovered:	25.00	Med Utility:	False
Med Soil:	False	Oxygenate:	
Med Air:	False		
Material Code:	0003A		
Material Name:	#6 fuel oil		

Spiller Information

Spiller Name:
Spiller Company: CLEVELAND HILL USFD
Spiller Address: 105 MAPLEVIEW DRIVE
Spiller City: CHEEKTOWAGA
Spiller State: NY
Spiller Zip: 14225
Spiller Country: 001
Contact Name:
Contact Phone:
Contact Ext:

Latitude:
Longitude:

Site: BUFFALO AIRPORT
GENESEE STREET CHEEKTOWAGA NY

LST

Spill No:	8607143	REM Phase:	0
Site ID:	112028	UST Trust:	False
DER Facility ID:	128885	Spill Date:	1987-02-22 01:18:00
CID:		Rcvd Date:	1987-02-22 11:15:00
Program Type:	ER	CAC Date:	1987-02-22 00:00:00
SWIS Code:	1530	Insp Date:	
Contribute Factor:	Tank Failure	Close Date:	1987-02-22 00:00:00
Water Body:		Create Date:	2003-12-02 00:00:00
Class:		Update Date:	2003-12-02 00:00:00
Meets Std:	True	DEC Region:	9
Penalty:	False	Lead DEC:	MJHINTON
County:	Erie	After Hours:	True
Referred to:			
Reported by:	Responsible Party		
Source:	Commercial Vehicle		
Source File:	NYSDEC - Environmental Remediation Data Files - Spill Data		

Caller Remark:

"CEANED UP BY AIRPORT FIRE DEPT"

Dec Remark:

"Prior to Sept, 2004 data translation this spill Lead_DEC Field was MJH // : MJH, NO RESPONSE NECESSARY. "

Material Information

OP Unit ID:	903840	Med in Air:	False
OU:	01	Med GW:	False
Material ID:	472670	Med SW:	False
CAS No:		Med DW:	False
Material Family:	Petroleum	Med Sewer:	False
Quantity:	10.00	Med Surf:	False
Units:	G	Med Subway:	False
Recovered:	.00	Med Utility:	False
Med Soil:	True	Oxygenate:	
Med Air:	False		
Material Code:	0009		
Material Name:	gasoline		

Spiller Information

Spiller Name:
Spiller Company: BUFFALO AIRPORT
Spiller Address: SAME
Spiller City: BUFFALO
Spiller State: NY
Spiller Zip:
Spiller Country: 001
Contact Name:
Contact Phone:
Contact Ext:
Latitude:
Longitude:

Site: AMERICAN AIRLINES
GENESEE STREET CHEEKTOWAGA NY

LST

Spill No:	9213981	REM Phase:	0
Site ID:	151692	UST Trust:	False
DER Facility ID:	128885	Spill Date:	1993-03-21 13:10:00

CID:		Rcvd Date:	1993-03-21 14:06:00
Program Type:	ER	CAC Date:	1993-03-22 00:00:00
SWIS Code:	1530	Insp Date:	
Contribute Factor:	Tank Overfill	Close Date:	1993-03-22 00:00:00
Water Body:		Create Date:	1993-03-25 00:00:00
Class:	C3	Update Date:	1993-04-01 00:00:00
Meets Std:	True	DEC Region:	9
Penalty:	False	Lead DEC:	COOKE
County:	Erie	After Hours:	True
Referred to:			
Reported by:	Responsible Party		
Source:	Tank Truck		
Source File:	NYSDEC - Environmental Remediation Data Files - Spill Data		

Caller Remark:

"OVERFILLED TANK. AMERICAN AIRLINES"

Dec Remark:

"Prior to Sept, 2004 data translation this spill Lead_DEC Field was JDC 03/22/93: JDC/MR. KANE, NFTA/TELECON - INSPECTED AFFECTED AREA. LARGE AREA OF FUEL STAIN ON RAMP AREA. SPEEDY-DRI AND SORBENTS APPLIED. SPEEDY-DRISWEPT UP FOR REUSE. WILL SEND LETTER CONFIRMING REMEDIAL ACTION. 03/22/93: (CONT. FROM PREVIOUS 3/22/93 HISTORY) - NO FURTHER ACTION NECESSARY. "

Material Information

OP Unit ID:	978041	Med in Air:	False
OU:	01	Med GW:	False
Material ID:	400201	Med SW:	False
CAS No:		Med DW:	False
Material Family:	Petroleum	Med Sewer:	False
Quantity:	15.00	Med Surf:	False
Units:	G	Med Subway:	False
Recovered:	15.00	Med Utility:	False
Med Soil:	True	Oxygenate:	
Med Air:	False		
Material Code:	0011		
Material Name:	jet fuel		

Spiller Information

Spiller Name:
Spiller Company: AMERICAN AIRLINES - NFTA
Spiller Address: GREATER BUFFALO AIRPORT
Spiller City: BUFFALO
Spiller State: NY
Spiller Zip: 14225
Spiller Country: 001
Contact Name:
Contact Phone:
Contact Ext:
Latitude: 42.930893000
Longitude: -78.735746000

Site: AIRPORT GBIA BIO-CELL1994
 GENESEE STREET CHEEKTOWAGA NY

LST

Spill No:	9402734	REM Phase:	0
Site ID:	151701	UST Trust:	True
DER Facility ID:	128885	Spill Date:	1994-05-01 12:00:00
CID:		Rcvd Date:	1994-05-25 11:00:00
Program Type:	ER	CAC Date:	1995-07-25 00:00:00
SWIS Code:	1530	Insp Date:	1995-07-21 00:00:00
Contribute Factor:	Tank Failure	Close Date:	1995-07-25 00:00:00
Water Body:		Create Date:	1994-05-26 00:00:00
Class:	B3	Update Date:	1995-07-27 00:00:00
Meets Std:	True	DEC Region:	9
Penalty:	False	Lead DEC:	RMCROSSE

County: Erie **After Hours:** False
Referred to:
Reported by: Responsible Party
Source: Commercial/Industrial
Source File: NYSDEC - Environmental Remediation Data Files - Spill Data

Caller Remark:

"1994 BIO CELL ESTIMATED TREATMENT OF 2000 YARDS CELL 4"

Dec Remark:

"Prior to Sept, 2004 data translation this spill Lead_DEC Field was RMC 05/25/94: RMC/FILE 1994 BIO-CELL, INSPECT 6/30/94. 09/01/94: RMC/SITE REINSPECT 10/30/94. 12/12/94: RMC/PAUL P/PHONE CONTRACTOR HAS NOT TESTED AS REQUIRED, NFTA WITHHOLDING PAYMENTS, RESULTS DUE 2/1/95. 02/01/95: RMC/AL MADDALENA/PHONE TO SEND REPORT, DUE 2/28/95. 03/23/95: RMC/RECEIVED REPORT, NEXT REPORT DUE 5/30/95. 07/17/95: RMC/RECEIVED REPORT, RMC ASDED FOR RAW SAMPLE DATA, RMC ALSO TO VISIT SITE, SAMPLE RESULTS DUE 7/31/95. 07/25/95: RMC/SITE 7/21 FILE RECEIVED CLOSURE REPORT ON CELL 4, NO EXCEEDANCES, NO VISUAL PROBLEMS AT SITE, CLOSE OUT. "

Material Information

OP Unit ID:	996533	Med in Air:	False
OU:	01	Med GW:	False
Material ID:	382911	Med SW:	False
CAS No:		Med DW:	False
Material Family:	Petroleum	Med Sewer:	False
Quantity:	.00	Med Surf:	False
Units:	G	Med Subway:	False
Recovered:	.00	Med Utility:	False
Med Soil:	True	Oxygenate:	
Med Air:	False		
Material Code:	0009		
Material Name:	gasoline		

Spiller Information

Spiller Name:
Spiller Company: NFTA
Spiller Address: 181 ELLICOTT STREET
Spiller City: BUFFALO
Spiller State: NY
Spiller Zip: 14203
Spiller Country: 001
Contact Name:
Contact Phone:
Contact Ext:
Latitude:
Longitude:

Site: 7-ELEVEN AT KEN+GODFREY
11273 KENSINGTON AVENUE BUFFALO NY

LST

Spill No:	9208205	REM Phase:	0
Site ID:	206045	UST Trust:	True
DER Facility ID:	171107	Spill Date:	1992-10-01 12:00:00
CID:		Rcvd Date:	1992-10-09 12:00:00
Program Type:	ER	CAC Date:	1993-08-26 00:00:00
SWIS Code:	1502	Insp Date:	1993-05-06 00:00:00
Contribute Factor:	Tank Failure	Close Date:	1993-09-07 00:00:00
Water Body:		Create Date:	1992-10-16 00:00:00
Class:	B3	Update Date:	1993-09-16 00:00:00
Meets Std:	True	DEC Region:	9
Penalty:	False	Lead DEC:	RMCROSSE
County:	Erie	After Hours:	False
Referred to:			
Reported by:	Responsible Party		
Source:	Gasoline Station or other PBS Facility		
Source File:	NYSDEC - Environmental Remediation Data Files - Spill Data		

Caller Remark:

"SITE ASSESSMENT FOUND CONTAMINATION"

Dec Remark:

"Prior to Sept, 2004 data translation this spill Lead_DEC Field was RMC 10/15/92: RMC/JASON E/PHONE WILL RESAMPLE TCLP, DUE 12/30/92. 01/12/93: RMC/GLENN CORAL, CEA/PHONE - REVIEWED LAB RESULTS. ADVISED THAT REMEDIATION PLAN WOULD BE NEEDED. PLAN DUE 3/15/93. 01/29/93: RMC/GLEN GORAL/PHONE - RECEIVED INITIAL WORK PLAN. GAVE OKAY ON PLAN AND AGREED TO MINIMUM # OF VAPOR RECOVERY WELLS AT 3 AND WOULD GO TO SMALLER GRID. SVS DUE W/REPORT 3/30/93. 04/05/93: RMC/RECEIVED SOIL GAS SURVEY RESULTS, 60*50' AREA CONTAMINATED, TO EXCAVATE, NEED CLARIFICATION OF DISPOSAL OPTION....LETTER...DUE 5/15/93. 04/06/93: RMC/GLEN GORAL/PHONE TO SEND INFORMATION ON PA FACILITY, MODIFIED SAMPLING PLAN, TO CALL BEFORE WORK BEGINS, CALL FOR UPDATE 5/15/93. 04/21/93: RMC/RECEIVED INFORMATION ON PA FACILITY, OK, TO CALL BEFORE WORK BEGINS, CALL FOR UPDATE 5/15/93. 05/06/93: RMC/GLEN GORAL/SITE 5/5 +5/6 FOUND TWO ABANDONED TANKS AND MINOR CONTAMINATION, REMOVED EST OF 300 YARDS. NO VISUAL CONTAMINATION LEFT, SAMPLE RESULTS AND DISPOSAL RECEIPTS DUE 6/15/93. 05/19/93: RMC/RECEIVED HAZ NON HAZ RESULTS 5/19/93 CLEAN HOLE RESULTS AND DISPOSAL RECEIPTS DUE 6/30/93. 08/03/93: RMC/RECEIVED HAZ NON HAZ RESULTS 5/19/93 CLEAN HOLE RESULTS AND DISPOSAL RECEIPTS DUE 6/30/93 REMINDER LETTER, RESPONSE DUE 8/21/93. 09/07/93: RMC/RECEIVED CLOSURE REPORT, CLEAN HOLE TESTS OK, BILL OF LADINGS OK, NO FURTHER ACTION REQUIRED, CLOSE OUT."

Material Information

OP Unit ID:	971845	Med in Air:	False
OU:	01	Med GW:	False
Material ID:	408800	Med SW:	False
CAS No:		Med DW:	False
Material Family:	Petroleum	Med Sewer:	False
Quantity:	.00	Med Surf:	False
Units:		Med Subway:	False
Recovered:	.00	Med Utility:	False
Med Soil:	True	Oxygenate:	
Med Air:	False		
Material Code:	0009		
Material Name:	gasoline		

Spiller Information

Spiller Name:	
Spiller Company:	SOUTHLAND CORPORATION
Spiller Address:	REFLECTIONS III STE 400
Spiller City:	VIRGINIA BEACH
Spiller State:	VA
Spiller Zip:	23452
Spiller Country:	001
Contact Name:	
Contact Phone:	
Contact Ext:	
Latitude:	42.949969993
Longitude:	-78.784100020

Site: SOUTHLAND CORP. 7-ELEVEN
MAIN STREET AT WINDERMERE BUFFALO NY

LST

Spill No:	8702468	REM Phase:	0
Site ID:	123202	UST Trust:	True
DER Facility ID:	106797	Spill Date:	1987-06-23 15:15:00
CID:		Rcvd Date:	1987-06-23 16:05:00
Program Type:	ER	CAC Date:	1987-08-11 00:00:00
SWIS Code:	1502	Insp Date:	
Contribute Factor:	Tank Test Failure	Close Date:	1987-08-11 00:00:00
Water Body:		Create Date:	1987-06-29 00:00:00
Class:		Update Date:	1987-08-12 00:00:00
Meets Std:	True	DEC Region:	9
Penalty:	False	Lead DEC:	PRINGLE
County:	Erie	After Hours:	False
Referred to:			
Reported by:	Tank Tester		

Source: Gasoline Station or other PBS Facility
Source File: NYSDEC - Environmental Remediation Data Files - Spill Data

Caller Remark:

"TANKS FAILURE RATES -0.055 AND -0.083"

Dec Remark:

"Prior to Sept, 2004 data translation this spill Lead_DEC Field was MNP / / : TELECON 06/23/87, TWO TANKS FAILED; TELECON 06/26/87, TANK FAILED AGAIN; TELECON 06/26/87, TANKS TO BE RETESTED BY 06/27/87 OR TO BE EMPTIED. / / : TELECON 06/29/87, TANKS TESTED TIGHT, RESULTS TO BE SENT. / / : 7/31/87 RECEIVED TANK TESTS;8/11/87 TELECON W/JENKINS, TESTS ON 6/26/87 INCONCLUSIVE, RETESTED TIGHT 6/27/87, PROBLEM IN PROD & VENT LINES. "

Material Information

OP Unit ID:	906703	Med in Air:	False
OU:	01	Med GW:	True
Material ID:	565273	Med SW:	False
CAS No:		Med DW:	False
Material Family:	Petroleum	Med Sewer:	False
Quantity:	.00	Med Surf:	False
Units:	G	Med Subway:	False
Recovered:	.00	Med Utility:	False
Med Soil:	False	Oxygenate:	
Med Air:	False		
Material Code:	0009		
Material Name:	gasoline		

Spiller Information

Spiller Name:
Spiller Company: SOUTHLAND CORP.
Spiller Address:
Spiller City:
Spiller State: ZZ
Spiller Zip:
Spiller Country: 001
Contact Name:
Contact Phone:
Contact Ext:
Latitude: 42.943809993
Longitude: -78.839240022

Tank Test Information

Spill Tank ID:	1531019	Source:	
Tank No:		Leak Rate:	.00
Tank Slze:	0	Gross Fail:	
Material:	0009	Modified by:	Spills
EPA UST:		Last Modified:	2004-10-01 04:00:45.14000000
UST:		Test Method:	00
Cause:			
Alt Test Method:	Unknown		

Site: NYS THRUWAY AUTHORITY
WALDEN AVENUE CHEEKTOWAGA NY

LST

Spill No:	9005831	REM Phase:	0
Site ID:	301739	UST Trust:	True
DER Facility ID:	243832	Spill Date:	1990-08-15 12:00:00
CID:		Rcvd Date:	1990-08-27 09:50:00
Program Type:	ER	CAC Date:	1990-09-10 00:00:00
SWIS Code:	1530	Insp Date:	1990-09-10 00:00:00
Contribute Factor:	Tank Failure	Close Date:	1990-09-10 00:00:00
Water Body:		Create Date:	1990-08-28 00:00:00
Class:		Update Date:	1990-12-04 00:00:00

Meets Std:	True	DEC Region:	9
Penalty:	False	Lead DEC:	LYONS
County:	Erie	After Hours:	False
Referred to:			
Reported by:	Other		
Source:	Institutional, Educational, Gov., Other		
Source File:	NYSDEC - Environmental Remediation Data Files - Spill Data		

Caller Remark:

"15K UST TAKING ON WATER. SPILLAGE NOTED IN DRAINAGE DITCH."

Dec Remark:

"Prior to Sept. 2004 data translation this spill Lead_DEC Field was MEL 08/27/90: MEL INSP. MET SLC ON SITE. SHEEN PRESENT IN GW. TANK TO BE CLEANED IN PLACE, THE REMOVED FROM GROUND. DEC TO BE CONTACTED WHEN TANK READY FOR EXCAVATION. CONTAM. SOIL TO BE STOCKPILED ON SITE. 08/30/90: MEL INSP. MET SLC ON SITE. NO CONTAMINATED SOIL ENCOUNTERED. CHECKED SEVERAL AREAS ON PILE OF EXCAVATED SOIL AND OBSERVED NO SIGNIFICANT PETRO. SOIL IN PIT APPEARED FREE OF PETRO. 09/10/90: MEL INSPECTION. EXCAVATION BACKFILLED, TANK REMOVED FROM SITE. NO FURTHER ACTION NECESSARY, RECOMMEND FILE BE CLOSED. 09/29/95: This is additional information about material spilled from the translation of the old spill file: UNKNOWN AMOUNT."

Material Information

OP Unit ID:	946315	Med in Air:	False
OU:	01	Med GW:	True
Material ID:	433313	Med SW:	False
CAS No:		Med DW:	False
Material Family:	Petroleum	Med Sewer:	False
Quantity:	1.00	Med Surf:	False
Units:	G	Med Subway:	False
Recovered:	1.00	Med Utility:	False
Med Soil:	False	Oxygenate:	
Med Air:	False		
Material Code:	0001A		
Material Name:	#2 fuel oil		

Spiller Information

Spiller Name:
Spiller Company: NYS THRUWAY AUTHORITY
Spiller Address: WALDEN AVENUE
Spiller City: CHEEKTOWAGA
Spiller State: NY
Spiller Zip:
Spiller Country: 001
Contact Name:
Contact Phone:
Contact Ext:
Latitude:
Longitude:

Site: NATIONAL SCHOOL BUS
WALDEN AVENUE CHEEKTOWAGA NY

LST

Spill No:	8908323	REM Phase:	0
Site ID:	301732	UST Trust:	True
DER Facility ID:	243832	Spill Date:	1989-11-16 12:00:00
CID:		Rcvd Date:	1989-11-16 14:00:00
Program Type:	ER	CAC Date:	1989-11-21 00:00:00
SWIS Code:	1530	Insp Date:	1989-11-21 00:00:00
Contribute Factor:	Tank Failure	Close Date:	1989-11-22 00:00:00
Water Body:		Create Date:	1989-11-22 00:00:00
Class:		Update Date:	1998-11-18 00:00:00
Meets Std:	True	DEC Region:	9
Penalty:	False	Lead DEC:	LYONS
County:	Erie	After Hours:	False
Referred to:			
Reported by:	Citizen		

Source: Commercial/Industrial
Source File: NYSDEC - Environmental Remediation Data Files - Spill Data

Caller Remark:

"CALLER STATES THAT ABANDONED UNDERGROUND TANKS ARE LEAKING GASOLINE"

Dec Remark:

"Prior to Sept, 2004 data translation this spill Lead_DEC Field was MEL 11/21/89: MEL INSPECTION. SPOKE WITH MANAGER WHO SHOWED ME RECIEPTS FOR HAVING THREE, 4,000 GAL. TANKS FILLED IN PLACE WITH SLURRY. CHECKED SUBMERSIBLE PUMPS AND MW'S, NO EVIDENCE OF SPILLAGE OBSERVED. CLOSE. "

Material Information

OP Unit ID:	933379	Med in Air:	False
OU:	01	Med GW:	False
Material ID:	445071	Med SW:	False
CAS No:		Med DW:	False
Material Family:	Petroleum	Med Sewer:	False
Quantity:	.00	Med Surf:	False
Units:	G	Med Subway:	False
Recovered:	.00	Med Utility:	False
Med Soil:	False	Oxygenate:	
Med Air:	True		
Material Code:	0012A		
Material Name:	kerosene		

Spiller Information

Spiller Name:
Spiller Company: NATIONAL SCHOOL BUS
Spiller Address: WALDEN AVENUE
Spiller City: CHEEKTOWAGA
Spiller State: NY
Spiller Zip:
Spiller Country: 001
Contact Name:
Contact Phone:
Contact Ext:
Latitude:
Longitude:

Site: **GBIA BIO CELL AIRPORT**
GENESEE STREET CHEEKTOWAGA NY

LST

Spill No:	9303151	REM Phase:	0
Site ID:	151695	UST Trust:	True
DER Facility ID:	128885	Spill Date:	1993-06-01 12:00:00
CID:		Rcvd Date:	1993-06-07 12:00:00
Program Type:	ER	CAC Date:	1994-04-18 00:00:00
SWIS Code:	1530	Insp Date:	1994-04-12 00:00:00
Contribute Factor:	Tank Failure	Close Date:	1994-04-18 00:00:00
Water Body:		Create Date:	1993-06-11 00:00:00
Class:	B3	Update Date:	1994-05-12 00:00:00
Meets Std:	True	DEC Region:	9
Penalty:	False	Lead DEC:	RMCROSSE
County:	Erie	After Hours:	False
Referred to:			
Reported by:	Responsible Party		
Source:	Commercial/Industrial		
Source File:	NYSDEC - Environmental Remediation Data Files - Spill Data		

Caller Remark:

"FILE CREATED TO FOLLOW BIO-TREATMENT ACTIVITIES AT GBIA AIRWAY HOTEL, MASTEN AVENUE, 251 CAYUGA STREET, 455 CAYUGA STREET AND WESTINGHOUSE."

Dec Remark:

"Prior to Sept, 2004 data translation this spill Lead_DEC Field was RMC 06/07/93: RMC - APPROXIMATELY 3000 YARDS ON-SITE FOR BIO-TREATMENT. CONTRACT RELEASED. WORK TO BEGIN 6/7/93. 06/18/93: RMC/JIM WEHNER/PHONE HAS TWO CELLS COMPLETE. 08/19/93: RMC/MARK CLARK/SITE WALKED SITE, CHECKED SOIL IN SEVERAL SPOTS AND FOUND NO ODOR. ARCTURRACE HAS LET GO ALL PERSONS IN BUFFALO OFFICE, TO SET UP MEETING TO DETERMINE COMPELTION OF ON GOING WORK. 11/01/93: RMC/RECEIVED TEST RESULTS SUMMARY, NO EXCEEDANCES, NEED SITE VISIT AND RAW ANALYTICAL TO CLOSE, DUE 12/1/93. 01/18/94: RMC/RECEIVED TEST RESULTS SUMMARY, NO EXCEEDANCES, NEED SITE VISIT TO CLOSE , DUE 4/1/94. 04/18/94: SAC/SITE OBSERVED NO NUSSIANCE CHARACTERISTICS IN TEST PIPS, NO FURTHER ACTION REQUIRED IN 1993 BIO CELL TREATMENT, CLOSE OUT 1993 TREATMENT,LETTER."

Material Information

OP Unit ID:	981335	Med in Air:	False
OU:	01	Med GW:	False
Material ID:	396744	Med SW:	False
CAS No:		Med DW:	False
Material Family:	Petroleum	Med Sewer:	False
Quantity:	.00	Med Surf:	False
Units:		Med Subway:	False
Recovered:	.00	Med Utility:	False
Med Soil:	True	Oxygenate:	
Med Air:	False		
Material Code:	0009		
Material Name:	gasoline		

Spiller Information

Spiller Name:
Spiller Company: NFTA
Spiller Address: 181 ELLICOTT STREET
Spiller City: BUFFALO
Spiller State: NY
Spiller Zip: 14203
Spiller Country: 001
Contact Name:
Contact Phone:
Contact Ext:
Latitude:
Longitude:

Site: CONTINENTAL AIRLINES
GENESEE STREET BUFFALO NY

NY SPILLS

Spill No:	9405523	UST Trust:	False
Site ID:	151702	Spill Date:	1994-07-23 06:17:00
DER Facility ID:	366563	Received Date:	1994-07-23 06:38:00
CID:		CAC Date:	1994-08-12 00:00:00
Program Type:	ER	Insp Date:	1994-07-23 00:00:00
SWIS Code:	1502	Close Date:	1994-08-12 00:00:00
Water Body:		Create Date:	1994-07-28 00:00:00
Class:	C3	Update Date:	2013-09-27 17:02:17.667000000
Meets Std:	True	DEC Region:	9
Penalty:	False	Lead DEC:	SACALAND
REM Phase:	0	After Hours:	True
County:	Erie		
Contributing Factor:	Human Error		
Reported by:	Responsible Party		
Referred to:			
Source:	Commercial/Industrial		
Source File:	NYSDEC - Environmental Remediation Data Files - Spill Data		

Caller Remark:

"OVERFILL CAUSED SPILLAGE OF 40 GALS. OF JET FUEL TO PAVEMENT."

DEC Remark:

"Prior to Sept, 2004 data translation this spill Lead_DEC Field was SAC 07/25/94: SAC/TOM KANE, NFTA/SITE - OVERFILL WHILE REFUELING PLANE. 40 GALS. JET FUEL TO PAVEMENT & RECEIVER DRAIN. KEROSENE FOUND IN SEPARATOR. DRAIN FLUSHED W/2500 GALS. OF WATER. SAC DRAFTED OPTION LETTER. 08/12/94: SAC TELECON TOM KANE/GBIA,SPEEDI-DRY WILL BE USED AGAIN FOR FUTURE SPILLS.
"

Material Information

OP Unit ID:	1002735	Med Ind Air:	False
OU:	01	Med GW:	False
Material ID:	382107	Med SW:	False
CAS No:		Med DW:	False
Material Family:	Petroleum	Med Sewer:	False
Quantity:	40.00	Med Surf:	False
Units:	G	Med Subway:	False
Recovered:	40.00	Med Utility:	False
Med Soil:	True	Oxygenate:	
Med Air:	False		
Material Code:	0011		
Material Name:	jet fuel		

Spiller Information

Spiller Name:
Spiller Company: CONTINENTAL AIRLINES
Spiller Address: EAST TERMINAL
Spiller City: BUFFALO
Spiller State: NY
Spiller Zip: 14225
Spiller Country: 001
Contact Name:
Contact Phone:
Contact Ext:
Latitude: 42.890926993
Longitude: -78.866819023

Site: METRO BUS
 FILLMORE AVENUE BUFFALO NY

NY SPILLS

Spill No:	9101397	UST Trust:	False
Site ID:	214567	Spill Date:	1991-05-02 15:00:00
DER Facility ID:	177777	Received Date:	1991-05-02 15:15:00
CID:		CAC Date:	1991-05-03 00:00:00
Program Type:	ER	Insp Date:	1991-05-03 00:00:00
SWIS Code:	1502	Close Date:	1991-05-03 00:00:00
Water Body:		Create Date:	1991-05-03 00:00:00
Class:		Update Date:	1991-05-09 00:00:00
Meets Std:	True	DEC Region:	9
Penalty:	False	Lead DEC:	LYONS
REM Phase:	0	After Hours:	False
County:	Erie		
Contributing Factor:	Equipment Failure		
Reported by:	Fire Department		
Referred to:			
Source:	Commercial/Industrial		
Source File:	NYSDEC - Environmental Remediation Data Files - Spill Data		

Caller Remark:

"FUEL TANK RUPTURED SPREADING FUEL OVER PAVEMENT"

DEC Remark:

"Prior to Sept, 2004 data translation this spill Lead_DEC Field was MEL 05/02/91: MEL INSP. SPEEDY DRY AND SORBENTS USED TO CLEAN SPILL. FUEL SPREAD OVER SEVERAL HUNDRED YARDS OF PAVEMENT. 05/03/91: MEL INSP. CLEAN UP SATISFACTORY. NO FURTHER ACTION NECESSARY, NO DISPOSAL DOCUMENTATION NECESSARY. RECOMMEND FILE BE CLOSED. "

Material Information

OP Unit ID:	954969	Med Ind Air:	False
OU:	01	Med GW:	False
Material ID:	427508	Med SW:	False
CAS No:		Med DW:	False
Material Family:	Petroleum	Med Sewer:	False
Quantity:	100.00	Med Surf:	False
Units:	G	Med Subway:	False
Recovered:	20.00	Med Utility:	False
Med Soil:	True	Oxygenate:	
Med Air:	False		
Material Code:	0008		
Material Name:	diesel		

Spiller Information

Spiller Name:
Spiller Company: METRO BUS - NFTA
Spiller Address:
Spiller City: BUFFALO
Spiller State: NY
Spiller Zip:
Spiller Country: 001
Contact Name:
Contact Phone:
Contact Ext:
Latitude: 42.886339993
Longitude: -78.811870021

Site: **NYS DOT PROJECT/CATCH BASI**
GENESEE STREET (DICK RD) CHEEKTOWAGA NY

NY SPILLS

Spill No:	9975309	UST Trust:	False
Site ID:	268387	Spill Date:	1999-07-01 12:00:00
DER Facility ID:	218631	Received Date:	1999-07-23 12:00:00
CID:		CAC Date:	
Program Type:	ER	Insp Date:	
SWIS Code:	1530	Close Date:	2005-08-31 00:00:00
Water Body:		Create Date:	1999-07-23 13:44:00
Class:	D4	Update Date:	2005-08-31 13:06:26.827000000
Meets Std:	True	DEC Region:	9
Penalty:	False	Lead DEC:	SACALAND
REM Phase:	0	After Hours:	False
County:	Erie		
Contributing Factor:	Unknown		
Reported by:	Responsible Party		
Referred to:			
Source:	Institutional, Educational, Gov., Other		
Source File:	NYSDEC - Environmental Remediation Data Files - Spill Data		

Caller Remark:

"NYS DOT SITE ASSESSMENT FOUND CONTAMINATION IN CATCH BASIN SEDIMENTS"

DEC Remark:

"Prior to Sept, 2004 data translation this spill Lead_DEC Field was SAC 08/06/99: RNL SENT LETTER TO NYSDOT THROUGH PJB STATING SEDIMENTS WERE CONTAMINATED, NYSDOT TO DISPOSE OR TREAT ANY SEDIMENTS, HOLD FOR WORK BY NYSDOT 12/06/99: RNL FILE REVIEW, NO CHANGE, PROJECT SITE IS GENESEE STREET AT FORMER WESTINGHOUSE PLANT LOCATION 03/27/00: RNL FILE REVIEW, NO CHANGE, HOLD FOR WORK BY NYSDOT 09/11/00: RNL TELECON TO JANINE SHEPHERD OF NYSDOT, WORK HAD NOT YET STARTED ON THIS PART OF GENESEE, SHE WILL SEND DISPOSAL RECEIPTS WHEN AVAILABLE WHEN WORK STARTS 01/02/01: RNL SENT A LETTER TO JANINE SHEPHERD ASKING FOR AN ANTICIPATED START DATE 01/22/01: RNL RECEIVED LETTER FROM DAVID TACKLEY, START DATE IS 12/00 02/26/01: RNL TELECON TO JANINE SHEPHERD, RNL STATED LETTER DATED 01/02/01 HAD WRONG PIN NUMBER, THUS, NYSDOT GAVE WRONG START DATE, JANINE SAID THEY ARE DOING FURTHER STUDY FOR THE PROJECT AND WILL SEND REPORT, START DATE WILL NOT BE UNTIL SOMETIME IN 2002 02/28/01: RNL SENT MEMO TO FG AND SAC ON ALL NYSDOT SPILLS, COMPARED TO TAGM VALUES, ASSIGNED THIS SPILL TO SAC (NORTH) 1/21/03:SAC TELECON JANINE SHEPHERD, PROJECT HAS NOT BEGUN, THE DESIGN PLANS WILL BE SENT TO ALBANY IN DECEMBER 2003 AND IT WILL BE LET IN JUNE 2004. 8/31/05:RECEIVED DISPOSAL RECEIPTS. NO FURTHER WORK REQUIRED. "

Material Information

OP Unit ID:	1091453	Med Ind Air:	False
OU:	01	Med GW:	False
Material ID:	291827	Med SW:	False
CAS No:		Med DW:	False
Material Family:	Petroleum	Med Sewer:	True
Quantity:	.00	Med Surf:	False
Units:	G	Med Subway:	False
Recovered:	.00	Med Utility:	False
Med Soil:	False	Oxygenate:	
Med Air:	False		
Material Code:	0066A		
Material Name:	unknown petroleum		

Spiller Information

Spiller Name: DAVID TACKLEY
Spiller Company: NYSDOT
Spiller Address: 125 MAIN STREET
Spiller City: BUFFALO
Spiller State: NY
Spiller Zip: 14203-
Spiller Country: 001
Contact Name:
Contact Phone:
Contact Ext:
Latitude:
Longitude:

Site: **GBNIA**
GENESEE STREET CHEEKTOWAGA NY

[NY SPILLS](#)

Spill No:	1010623	UST Trust:	
Site ID:	444236	Spill Date:	2011-01-12 12:00:00
DER Facility ID:	128885	Received Date:	2011-01-14 11:15:00
CID:		CAC Date:	
Program Type:	ER	Insp Date:	
SWIS Code:	1530	Close Date:	2011-01-14 00:00:00
Water Body:		Create Date:	2011-01-14 11:18:00
Class:	D4	Update Date:	2011-01-14 14:26:45.623000000
Meets Std:	False	DEC Region:	9
Penalty:	False	Lead DEC:	RMCROSSE
REM Phase:	0	After Hours:	False
County:	Erie		
Contributing Factor:	Housekeeping		
Reported by:	Citizen		
Referred to:			
Source:	Commercial/Industrial		
Source File:	NYSEDEC - Environmental Remediation Data Files - Spill Data		

Caller Remark:

"Caller claims rotten onion smell from deicer again in ditches on at the south west corner of the airport."

DEC Remark:

"01/14/11 RMC/FILE. REFERRED TO BRUCE WAGER AND JEFF KONSELLA, DOW. CLOSE AS A SPILLS ISSUE. NO PAPER FILE. "

Material Information

OP Unit ID:	1194678	Med Ind Air:	False
OU:	01	Med GW:	False
Material ID:	2190544	Med SW:	True
CAS No:		Med DW:	False
Material Family:	Other	Med Sewer:	False

Quantity:
Units: G
Recovered:
Med Soil: False
Med Air: False
Material Code: 2637A
Material Name: propylene glycol

Med Surf: False
Med Subway: False
Med Utility: False
Oxygenate:

Spiller Information

Spiller Name:
Spiller Company: gbnia
Spiller Address:
Spiller City:
Spiller State: NY
Spiller Zip:
Spiller Country: 999
Contact Name:
Contact Phone:
Contact Ext:
Latitude:
Longitude:

Site: GBIA (GATE 10-UNITED AIR)
GENESEE STREET CHEEKTOWAGA NY

NY SPILLS

Spill No: 9710192
Site ID: 151722
DER Facility ID: 128885
CID: 999
Program Type: ER
SWIS Code: 1530
Water Body:
Class: D3
Meets Std: True
Penalty: False
REM Phase: 0
County: Erie
Contributing Factor: Human Error
Reported by: Responsible Party
Referred to:
Source: Institutional, Educational, Gov., Other
Source File: NYSDEC - Environmental Remediation Data Files - Spill Data

UST Trust: False
Spill Date: 1997-12-04 07:30:00
Received Date: 1997-12-04 09:00:00
CAC Date:
Insp Date: 1997-12-10 00:00:00
Close Date: 1997-12-10 00:00:00
Create Date: 1997-12-04 00:00:00
Update Date: 1997-12-24 00:00:00
DEC Region: 9
Lead DEC: RMCROSSE
After Hours: False

Caller Remark:

"WING TIP SPILL (GATE 15) - CLEANED UP WITH SPEEDY-DRI."

DEC Remark:

"Prior to Sept, 2004 data translation this spill Lead_DEC Field was RMC 12/10/97 RMC/RNL/TOM KANE,NFTA/SITE CONFIRMED CLEANUP, NO FURTHER ACTION REQUIRED, CLOSE OUT"

Material Information

OP Unit ID: 1056583
OU: 01
Material ID: 328503
CAS No:
Material Family: Petroleum
Quantity: 15.00
Units: G
Recovered: 15.00
Med Soil: True
Med Air: False
Material Code: 0011
Material Name: jet fuel

Med Ind Air: False
Med GW: False
Med SW: False
Med DW: False
Med Sewer: False
Med Surf: False
Med Subway: False
Med Utility: False
Oxygenate:

Spiller Information

Spiller Name: TOM KANE
Spiller Company: AVIATION FUEL SYS/NFTA
Spiller Address: 275 AERO DRIVE
Spiller City: CHEEKTOWAGA
Spiller State: NY
Spiller Zip: 14225-
Spiller Country: 001
Contact Name:
Contact Phone:
Contact Ext:
Latitude:
Longitude:

Site: R.E.B. RENTAL
GENESEE STREET CHEEKTOWAGA NY

NY SPILLS

Spill No:	9010606	UST Trust:	False
Site ID:	151685	Spill Date:	1991-01-03 10:00:00
DER Facility ID:	128885	Received Date:	1991-01-03 11:45:00
CID:		CAC Date:	1991-01-03 00:00:00
Program Type:	ER	Insp Date:	1991-01-03 00:00:00
SWIS Code:	1530	Close Date:	1991-01-04 00:00:00
Water Body:	SCAJAQUADA CREEK	Create Date:	1991-01-04 00:00:00
Class:		Update Date:	1991-02-01 00:00:00
Meets Std:	True	DEC Region:	9
Penalty:	False	Lead DEC:	LYONS
REM Phase:	0	After Hours:	False
County:	Erie		
Contributing Factor:	Unknown		
Reported by:	Local Agency		
Referred to:			
Source:	Commercial/Industrial		
Source File:	NYSDEC - Environmental Remediation Data Files - Spill Data		

Caller Remark:

"OIL SHEEN EMINATING INTO SPDES PERMITTED OUTFALL"

DEC Remark:

"Prior to Sept, 2004 data translation this spill Lead_DEC Field was MEL "

Material Information

OP Unit ID:	947732	Med Ind Air:	False
OU:	01	Med GW:	False
Material ID:	430749	Med SW:	True
CAS No:		Med DW:	False
Material Family:	Petroleum	Med Sewer:	False
Quantity:	.00	Med Surf:	False
Units:		Med Subway:	False
Recovered:	.00	Med Utility:	False
Med Soil:	False	Oxygenate:	
Med Air:	False		
Material Code:	0022		
Material Name:	waste oil/used oil		

Spiller Information

Spiller Name:
Spiller Company: R.E.B. RENTAL
Spiller Address: GENESEE STREET
Spiller City: CHEEKTOWAGA
Spiller State: NY
Spiller Zip:

Spiller Country: 001
Contact Name:
Contact Phone:
Contact Ext:
Latitude:
Longitude:

Site: **REB RENTALS**
BUELL ROAD CHEEKTOWAGA NY

NY SPILLS

Spill No:	8503902	UST Trust:	False
Site ID:	252980	Spill Date:	1986-02-04 11:35:00
DER Facility ID:	207235	Received Date:	1986-02-04 14:10:00
CID:		CAC Date:	1986-08-14 00:00:00
Program Type:	ER	Insp Date:	1986-04-02 00:00:00
SWIS Code:	1530	Close Date:	1986-08-14 00:00:00
Water Body:	UNNAMED CREEK	Create Date:	1986-06-23 00:00:00
Class:		Update Date:	2001-02-02 00:00:00
Meets Std:	True	DEC Region:	9
Penalty:	False	Lead DEC:	ROSS
REM Phase:	0	After Hours:	False
County:	Erie		
Contributing Factor:	Housekeeping		
Reported by:	Local Agency		
Referred to:			
Source:	Commercial/Industrial		
Source File:	NYSDEC - Environmental Remediation Data Files - Spill Data		

Caller Remark:

"DITCH BEHIND REB RENTALS ADJACENT TO PETER J. SCHMIDT"

DEC Remark:

"Prior to Sept, 2004 data translation this spill Lead_DEC Field was LQR // : SITE REFERRED TO WATER, T. WANTUK, 02/12/86, SPDES SITE. // : LETTER REC. 08/14/86 CLEAN UP COMPLETE, PICK UP BOOM AND PADS AT SPILLER ADDRESS. // : SITE INSPECTION 02/02/86, CLEANUP REQUIRED AND AGREED TO BY REB RENTAL. // : SITE INSPECTION 02/10/86, CLEANUP UNDERWAY AND SATISFACTORY. // : SITE INSPECTION 04/02/86, CLEANUP UNDERWAY BUT UNSATISFACTORY. // : SITE INSPECTION, CLEANUP REQUIRED AND AGREED TO BY REB RENTALS; REFERRED TO WATER, T. WANTUK, 02/12/86; SITE INSPECTION 04/02/86, NO WORK. *****PAPER FILE NO LONGER EXISTS***** "

Material Information

OP Unit ID:	895890	Med Ind Air:	False
OU:	01	Med GW:	False
Material ID:	479775	Med SW:	False
CAS No:		Med DW:	False
Material Family:	Petroleum	Med Sewer:	False
Quantity:	.00	Med Surf:	False
Units:	G	Med Subway:	False
Recovered:	.00	Med Utility:	False
Med Soil:	True	Oxygenate:	
Med Air:	False		
Material Code:	0022		
Material Name:	waste oil/used oil		

Spiller Information

Spiller Name:
Spiller Company: REB RENTALS
Spiller Address: GENESEE STREET
Spiller City: CHEEKTOWAGA
Spiller State: NY
Spiller Zip:
Spiller Country: 001
Contact Name:
Contact Phone:
Contact Ext:

Latitude:
Longitude:

Site: PRIOR AVIATION
GENESEE STREET CHEEKTOWAGA NY

NY SPILLS

Spill No:	0375236	UST Trust:	False
Site ID:	151666	Spill Date:	2003-05-01 12:00:00
DER Facility ID:	128885	Received Date:	2003-08-05 14:32:00
CID:		CAC Date:	
Program Type:	ER	Insp Date:	
SWIS Code:	1530	Close Date:	2003-11-17 00:00:00
Water Body:		Create Date:	2003-08-05 14:37:00
Class:	D4	Update Date:	2003-11-17 00:00:00
Meets Std:	True	DEC Region:	9
Penalty:	False	Lead DEC:	RMCROSSE
REM Phase:	0	After Hours:	False
County:	Erie		
Contributing Factor:	Equipment Failure		
Reported by:	Citizen		
Referred to:			
Source:	Commercial/Industrial		
Source File:	NYSDEC - Environmental Remediation Data Files - Spill Data		

Caller Remark:

"caller claims that Prior has had numerous larger spills 500 gallons of diesel 5/25/03 by the cargo ramp, numerous 100 gallon Jet A spills by the mechanics area, and 100 low lead at various locations. "

DEC Remark:

"Prior to Sept, 2004 data translation this spill Lead_DEC Field was RMC 08/05/03 RMC/SAC/EARL LODER, TOWN OF CHEEKTOWAGA/TELECON DISCUSSION. THESE SPILLS NOT REPORTED, TO REFER TO LAW ENFORCEMENT. 09/19/03 RMC/FILE. BECI WORKING ON SITE. UPDATE 1/1/04 11/17/03 RMC/FILE. RMC WAS INFORMED BY SULLIVAN OF BECI THAT AFTER INVESTIGATIONS THE ALLEGATIONS COULD NOT BE CONFIRMED, NO FURTHER ACTION REQUIRED, CLOSE OUT AS A SPILLS ISSUE. "

Material Information

OP Unit ID:	884091	Med Ind Air:	False
OU:	01	Med GW:	False
Material ID:	568382	Med SW:	False
CAS No:		Med DW:	False
Material Family:	Petroleum	Med Sewer:	False
Quantity:	500.00	Med Surf:	False
Units:	G	Med Subway:	False
Recovered:	.00	Med Utility:	False
Med Soil:	True	Oxygenate:	
Med Air:	False		
Material Code:	0008		
Material Name:	diesel		

OP Unit ID:	884091	Med Ind Air:	False
OU:	01	Med GW:	False
Material ID:	568384	Med SW:	False
CAS No:		Med DW:	False
Material Family:	Petroleum	Med Sewer:	False
Quantity:	100.00	Med Surf:	False
Units:	G	Med Subway:	False
Recovered:	.00	Med Utility:	False
Med Soil:	True	Oxygenate:	
Med Air:	False		
Material Code:	0011		
Material Name:	jet fuel		

OP Unit ID:	884091	Med Ind Air:	False
OU:	01	Med GW:	False
Material ID:	568383	Med SW:	False
CAS No:		Med DW:	False
Material Family:	Petroleum	Med Sewer:	False

Quantity:	100.00	Med Surf:	False
Units:	G	Med Subway:	False
Recovered:	.00	Med Utility:	False
Med Soil:	True	Oxygenate:	
Med Air:	False		
Material Code:	0009		
Material Name:	gasoline		

Spiller Information

Spiller Name: ROY YAGAR
Spiller Company: PRIOR AVIATION
Spiller Address: 50 N . AIRPORT DRIVE
Spiller City: CHEEKTOWAGA
Spiller State: NY
Spiller Zip: -
Spiller Country: 001
Contact Name:
Contact Phone:
Contact Ext:
Latitude: 42.949656000
Longitude: -78.737933000

Site: U-CREST DITCH
 GENESEE STREET CHEEKTOWAGA NY

NY SPILLS

Spill No:	9415062	UST Trust:	False
Site ID:	151703	Spill Date:	1995-02-15 11:05:00
DER Facility ID:	128885	Received Date:	1995-02-15 11:45:00
CID:		CAC Date:	1995-02-15 00:00:00
Program Type:	ER	Insp Date:	
SWIS Code:	1530	Close Date:	1995-02-15 00:00:00
Water Body:		Create Date:	1995-02-16 00:00:00
Class:	E5	Update Date:	1995-02-28 00:00:00
Meets Std:	True	DEC Region:	9
Penalty:	False	Lead DEC:	SACALAND
REM Phase:	0	After Hours:	False
County:	Erie		
Contributing Factor:	Unknown		
Reported by:	Local Agency		
Referred to:			
Source:	Institutional, Educational, Gov., Other		
Source File:	NYSDEC - Environmental Remediation Data Files - Spill Data		

Caller Remark:

"RAW SEWAGE IN U-CREST DITCH. MAY BE FROM AIRPORT."

DEC Remark:

"Prior to Sept, 2004 data translation this spill Lead_DEC Field was SAC 02/15/95: SAC/BOB SMYTHE, DOW/TELECON - HE WILL CONTACT RON GOTTFRIED TO SET UP INSPECTION. COPY OF REPORT TO DIVISION OF WATER. NO FURTHER ACTION BY SPILLS NECESSARY. "

Material Information

OP Unit ID:	1012478	Med Ind Air:	False
OU:	01	Med GW:	False
Material ID:	370245	Med SW:	True
CAS No:		Med DW:	False
Material Family:	Other	Med Sewer:	False
Quantity:	.00	Med Surf:	False
Units:		Med Subway:	False
Recovered:	.00	Med Utility:	False
Med Soil:	False	Oxygenate:	
Med Air:	False		
Material Code:	0062A		
Material Name:	raw sewage		

Spiller Information

Spiller Name:
Spiller Company: UNKNOWN
Spiller Address:
Spiller City:
Spiller State: NY
Spiller Zip:
Spiller Country: 999
Contact Name:
Contact Phone:
Contact Ext:
Latitude:
Longitude:

Site: **GBNIA**
GENESEE STREET CHEEKTOWAGA NY

NY SPILLS

Spill No:	0275442	UST Trust:	False
Site ID:	151664	Spill Date:	2002-11-01 12:00:00
DER Facility ID:	128885	Received Date:	2002-12-11 12:11:00
CID:		CAC Date:	
Program Type:	ER	Insp Date:	
SWIS Code:	1530	Close Date:	2002-12-11 00:00:00
Water Body:		Create Date:	2002-12-11 12:16:00
Class:	D4	Update Date:	2002-12-11 00:00:00
Meets Std:	True	DEC Region:	9
Penalty:	False	Lead DEC:	RMCROSSE
REM Phase:	0	After Hours:	False
County:	Erie		
Contributing Factor:	Unknown		
Reported by:	Citizen		
Referred to:			
Source:	Institutional, Educational, Gov., Other		
Source File:	NYSDEC - Environmental Remediation Data Files - Spill Data		

Caller Remark:

"CALLER WAS TOLD MATERIAL WAS LEAKING INTO THE SEWERS FROM UNDERGROUND PIPING. HE SMELLS IT FOR A MONTH OR SO BY THE ENTERPRISE RENTAL CALL PICK UP. HE THINKS THE MATERIAL IS JET FUEL BUT SAYS IS SMELLS LIKE ROTTING ONIONS. "

DEC Remark:

"Prior to Sept, 2004 data translation this spill Lead_DEC Field was RMC 12/11/02 RMC/FILE. MATERIAL AS DESCRIBED IS A GLYCOL PROBLEM. REFERED TO DOW FOR FOLLOWUP. "

Material Information

OP Unit ID:	868116	Med Ind Air:	False
OU:	01	Med GW:	False
Material ID:	507808	Med SW:	False
CAS No:		Med DW:	False
Material Family:	Other	Med Sewer:	True
Quantity:	.00	Med Surf:	False
Units:	G	Med Subway:	False
Recovered:	.00	Med Utility:	False
Med Soil:	False	Oxygenate:	
Med Air:	False		
Material Code:	0064A		
Material Name:	unknown material		

Spiller Information

Spiller Name: MARK CLARK
Spiller Company: NFTA
Spiller Address: 181 ELLICOTT ST.
Spiller City: BUFFALO

Spiller State: NY
Spiller Zip: 14203-001
Spiller Country: TOM KANE
Contact Name: (716) 632-1490
Contact Phone:
Contact Ext:
Latitude:
Longitude:

Site: TRAFFIC ACCIDENT
KENSINGTON EXPRESSWAY CHEEKTOWAGA NY

NY SPILLS

Spill No:	8701882	UST Trust:	False
Site ID:	219792	Spill Date:	1987-06-05 08:50:00
DER Facility ID:	181779	Received Date:	1987-06-05 10:00:00
CID:		CAC Date:	1987-06-05 00:00:00
Program Type:	ER	Insp Date:	
SWIS Code:	1530	Close Date:	1987-06-05 00:00:00
Water Body:		Create Date:	2003-12-02 00:00:00
Class:		Update Date:	2003-12-02 00:00:00
Meets Std:	True	DEC Region:	9
Penalty:	False	Lead DEC:	MJHINTON
REM Phase:	0	After Hours:	False
County:	Erie		
Contributing Factor:	Traffic Accident		
Reported by:	Local Agency		
Referred to:			
Source:	Passenger Vehicle		
Source File:	NYSDEC - Environmental Remediation Data Files - Spill Data		

Caller Remark:

"WEST BOUND NEAR HARLEM RD"

DEC Remark:

"Prior to Sept, 2004 data translation this spill Lead_DEC Field was MJH // : CONTAINED WITH SPEEDY DRY BY FIRE DEPT, NYSDOT TO SWEEP UP. "

Material Information

OP Unit ID:	908515	Med Ind Air:	False
OU:	01	Med GW:	False
Material ID:	471772	Med SW:	False
CAS No:		Med DW:	False
Material Family:	Other	Med Sewer:	False
Quantity:	7.00	Med Surf:	False
Units:	G	Med Subway:	False
Recovered:	7.00	Med Utility:	False
Med Soil:	True	Oxygenate:	
Med Air:	False		
Material Code:	0043A		
Material Name:	antifreeze		

Spiller Information

Spiller Name:
Spiller Company: 863EXP,VXL732,GS127
Spiller Address:
Spiller City:
Spiller State: ZZ
Spiller Zip:
Spiller Country: 001
Contact Name:
Contact Phone:
Contact Ext:
Latitude:
Longitude:

Site: GBIA/NFTA EAST TERMINAL
GENESEE STREET CHEEKTOWAGA NY

NY SPILLS

Spill No:	9706033	UST Trust:	False
Site ID:	151721	Spill Date:	1997-08-18 11:20:00
DER Facility ID:	128885	Received Date:	1997-08-18 12:05:00
CID:	999	CAC Date:	
Program Type:	ER	Insp Date:	
SWIS Code:	1530	Close Date:	1997-08-22 00:00:00
Water Body:		Create Date:	1997-08-18 00:00:00
Class:	D4	Update Date:	1997-09-05 00:00:00
Meets Std:	True	DEC Region:	9
Penalty:	False	Lead DEC:	RMCROSSE
REM Phase:	0	After Hours:	False
County:	Erie		
Contributing Factor:	Human Error		
Reported by:	Local Agency		
Referred to:			
Source:	Commercial Vehicle		
Source File:	NYSDEC - Environmental Remediation Data Files - Spill Data		

Caller Remark:

"fuel tank overfilled pushing out vent spill cleaned up w/ speedy dry"

DEC Remark:

"Prior to Sept, 2004 data translation this spill Lead_DEC Field was RMC 08/18/97 RMC/KANE/PHONE FUEL SYSTEMS CONCERNED THAT CONTINENTAL DOES NOT REPORT SPILLS, THIS SPILL WAS REPORTED BY A PASSER BY, RMC TO LOOK INTO 8/19/97 RMC/FILE LEFT MESSAGE FOR RYNDAK TO CALL 08/22/97 RMC/RYNDAK, CONTINENTAL/PHONE CONTINENTAL'S POSITION IS THAT THE SPILL WAS UNDER FIVE GALLONS AND CLEANED UP IMMEDIATELY THEREFOR DOES NOT REQUIRE REPORTING, RMC ADVISED THAT THE SPILL WAS REPORTED AS 10 GALLONS BY FUEL SYSTEMS, DISPIE THE AMOUNT I ADVISED RYNDAK TO REPORT ALL SPILLS IMMEDIATELY TO CFR OR FUEL SYSTEMS AS PER THE WRITTEN POLICY, ANYTHING OVER OR NEAR FIVE GALLONS SHOULD ALSO BE REPORTED TO DEC, AGREED, CLOSE OUT "

Material Information

OP Unit ID:	1052214	Med Ind Air:	False
OU:	01	Med GW:	False
Material ID:	556289	Med SW:	False
CAS No:		Med DW:	False
Material Family:	Petroleum	Med Sewer:	False
Quantity:	10.00	Med Surf:	False
Units:	G	Med Subway:	False
Recovered:	10.00	Med Utility:	False
Med Soil:	True	Oxygenate:	
Med Air:	False		
Material Code:	0011		
Material Name:	jet fuel		

Spiller Information

Spiller Name:	MIKE RYNDAK
Spiller Company:	CONTINENTAL AIRLINES
Spiller Address:	GENESEE STREET
Spiller City:	CHEEKTOWAGA
Spiller State:	NY
Spiller Zip:	
Spiller Country:	001
Contact Name:	TOM KANE
Contact Phone:	(716) 632-1490
Contact Ext:	
Latitude:	
Longitude:	

Site: BUFFALO AIRPORT

Spill No:	9007052	UST Trust:	False
Site ID:	151684	Spill Date:	1990-09-27 09:55:00
DER Facility ID:	128885	Received Date:	1990-09-27 10:10:00
CID:		CAC Date:	1990-10-09 00:00:00
Program Type:	ER	Insp Date:	
SWIS Code:	1530	Close Date:	1990-10-09 00:00:00
Water Body:		Create Date:	1990-10-09 00:00:00
Class:		Update Date:	1990-10-18 00:00:00
Meets Std:	True	DEC Region:	9
Penalty:	False	Lead DEC:	MJHINTON
REM Phase:	0	After Hours:	False
County:	Erie		
Contributing Factor:	Equipment Failure		
Reported by:	Responsible Party		
Referred to:			
Source:	Commercial/Industrial		
Source File:	NYSDEC - Environmental Remediation Data Files - Spill Data		

Caller Remark:

"FILTER CHANGE AT REMOTE STATION CAUSED SPILL. ALL CLEANED."

DEC Remark:

"Prior to Sept, 2004 data translation this spill Lead_DEC Field was MJH 10/09/90: MF TELECON SPILLER, ALL CLEANED. DEBRIS TO BE RECYCLED. A REPORT WILL FOLLOW. 10/9/90 RECEIVED REPORT, NO FUTHER ACTION NECESSARY. "

Material Information

OP Unit ID:	947573	Med Ind Air:	False
OU:	01	Med GW:	False
Material ID:	434480	Med SW:	False
CAS No:		Med DW:	False
Material Family:	Petroleum	Med Sewer:	False
Quantity:	10.00	Med Surf:	False
Units:	G	Med Subway:	False
Recovered:	9.00	Med Utility:	False
Med Soil:	True	Oxygenate:	
Med Air:	False		
Material Code:	0011		
Material Name:	jet fuel		

Spiller Information

Spiller Name:
Spiller Company: NFTA
Spiller Address: GENESEE STREET
Spiller City: CHEEKTOWAGA
Spiller State: NY
Spiller Zip:
Spiller Country: 001
Contact Name:
Contact Phone:
Contact Ext:
Latitude:
Longitude:

Site: AUTO ACCIDENT
 KENSINGTON EXPRESSWAY CHEEKTOWAGA NY

Spill No:	8700311	UST Trust:	False
Site ID:	219791	Spill Date:	1987-04-10 10:39:00
DER Facility ID:	181779	Received Date:	1987-04-10 12:15:00
CID:		CAC Date:	1987-04-10 00:00:00
Program Type:	ER	Insp Date:	1987-04-10 00:00:00
SWIS Code:	1530	Close Date:	1987-04-10 00:00:00

Water Body:		Create Date:	1987-04-14 00:00:00
Class:		Update Date:	1987-04-16 00:00:00
Meets Std:	True	DEC Region:	9
Penalty:	False	Lead DEC:	PRINGLE
REM Phase:	0	After Hours:	False
County:	Erie		
Contributing Factor:	Traffic Accident		
Reported by:	DEC		
Referred to:			
Source:	Passenger Vehicle		
Source File:	NYSDEC - Environmental Remediation Data Files - Spill Data		

Caller Remark:

""

DEC Remark:

"Prior to Sept, 2004 data translation this spill Lead_DEC Field was MNP // : MNP SITE INSP. 04/10/87, CLEANUP REQUIRED AND UNDERWAY BY FIRE DEPT. // : MNP SITE INSP. 04/10/87, CLEANUP REQUIRED AND UNDERWAY BY FIRE DEPT.;CLEANUP COMPLETE. "

Material Information

OP Unit ID:	906193	Med Ind Air:	False
OU:	01	Med GW:	False
Material ID:	470316	Med SW:	False
CAS No:		Med DW:	False
Material Family:	Petroleum	Med Sewer:	False
Quantity:	5.00	Med Surf:	False
Units:	G	Med Subway:	False
Recovered:	5.00	Med Utility:	False
Med Soil:	True	Oxygenate:	
Med Air:	False		
Material Code:	0022		
Material Name:	waste oil/used oil		

OP Unit ID:	906193	Med Ind Air:	False
OU:	01	Med GW:	False
Material ID:	470315	Med SW:	False
CAS No:		Med DW:	False
Material Family:	Petroleum	Med Sewer:	False
Quantity:	.00	Med Surf:	False
Units:		Med Subway:	False
Recovered:	.00	Med Utility:	False
Med Soil:	True	Oxygenate:	
Med Air:	False		
Material Code:	0021		
Material Name:	transmission fluid		

Spiller Information

Spiller Name:
Spiller Company: AUTO 77801GS NY
Spiller Address:
Spiller City:
Spiller State: ZZ
Spiller Zip:
Spiller Country: 001
Contact Name:
Contact Phone:
Contact Ext:
Latitude:
Longitude:

Site: BUFFALO AIRPORT
 GENESEE STREET CHEEKTOWAGA NY

NY SPILLS

Spill No: 9003192 **UST Trust:** False

Site ID:	151683	Spill Date:	1990-06-19 15:30:00
DER Facility ID:	128885	Received Date:	1990-06-19 18:20:00
CID:		CAC Date:	1990-06-26 00:00:00
Program Type:	ER	Insp Date:	1990-06-20 00:00:00
SWIS Code:	1530	Close Date:	1990-07-10 00:00:00
Water Body:		Create Date:	1990-06-20 00:00:00
Class:		Update Date:	1990-07-10 00:00:00
Meets Std:	True	DEC Region:	9
Penalty:	False	Lead DEC:	LYONS
REM Phase:	0	After Hours:	True
County:	Erie		
Contributing Factor:	Equipment Failure		
Reported by:	Responsible Party		
Referred to:			
Source:	Commercial/Industrial		
Source File:	NYSDEC - Environmental Remediation Data Files - Spill Data		

Caller Remark:

"VENTING CAUSED SPILL"

DEC Remark:

"Prior to Sept, 2004 data translation this spill Lead_DEC Field was MEL 06/19/90: LQR TELCON W/ SPILLER CLEANED UP DISPOSAL RECIEPTS TO FOLLOW. 06/20/90: MJH TELCON WITH TOM KANE. 1100 LBS. OF SPEEDY DRY USED AND PLACED IN DRUMS. 06/20/90: MEL INSPECTION. MET TOM KANE AND MR. MATTSON. MR MATTSON REQUSETS TO AIR DRY AND REUSE SPEEDY DRY. PERMISSION TO DO SO GIVEN BY MJH ON 6/22/90. 06/27/90: MEL TELCON WITH MR. MATTSON. HE STATES THAT SPEEDY DRY HAS BEEN DRIED AND COLLECTED FOR REUSE. 07/10/90: MEL RECIEVED LETTER DOCUMENTING DISPOSITION OF SPEEDY DRY. NO FURTHER ACTION NECESSARY, RECOMMEND FILE BE CLOSED. "

Material Information

OP Unit ID:	941076	Med Ind Air:	False
OU:	01	Med GW:	False
Material ID:	437907	Med SW:	False
CAS No:		Med DW:	False
Material Family:	Petroleum	Med Sewer:	False
Quantity:	100.00	Med Surf:	False
Units:	G	Med Subway:	False
Recovered:	100.00	Med Utility:	False
Med Soil:	True	Oxygenate:	False
Med Air:	False		
Material Code:	0011		
Material Name:	jet fuel		

Spiller Information

Spiller Name:
Spiller Company: US AIR
Spiller Address: BUFFALO AIRPORT
Spiller City: CHEEKTOWAGA
Spiller State: NY
Spiller Zip:
Spiller Country: 001
Contact Name:
Contact Phone:
Contact Ext:
Latitude:
Longitude:

Site: AIRPORT NFTA GBIA
 GENESEE STREET CHEEKTOWAGA NY

NY SPILLS

Spill No:	9703489	UST Trust:	False
Site ID:	151720	Spill Date:	1997-06-20 00:00:00
DER Facility ID:	128885	Received Date:	1997-06-20 10:05:00
CID:	999	CAC Date:	
Program Type:	ER	Insp Date:	

SWIS Code:	1530	Close Date:	1997-06-24 00:00:00
Water Body:		Create Date:	1997-06-20 00:00:00
Class:	D4	Update Date:	1997-06-25 00:00:00
Meets Std:	True	DEC Region:	9
Penalty:	False	Lead DEC:	SORGI
REM Phase:	0	After Hours:	False
County:	Erie		
Contributing Factor:	Equipment Failure		
Reported by:	Affected Persons		
Referred to:			
Source:	Commercial Vehicle		
Source File:	NYSDEC - Environmental Remediation Data Files - Spill Data		

Caller Remark:

"UNKNOWN TRUCK LEAKED DIESEL FUEL TO DRIVEWAY AREA AND INTO STREET"

DEC Remark:

"Prior to Sept, 2004 data translation this spill Lead_DEC Field was MJS 06/20/97: MJS TOOK REPORT FROM CALLER. AIRPORT EMPLOYEES APPLIED SPEEDI DRI AND CLEANED UP. SPEEDI DRI TO BE REUSED IN SHOP. MR KANE WILL FORWARD INCIDENT REPORT. NO INSPECTION NECESSARY. RECEIVED FAX OF INCIDENT REPORT FROM TOM KANE. NO FURTHER ACTION NECESSARY. 06/24/97: COMPUTER FILE AVAILABLE. MJS UPDATE AND CLOSE FILE. "

Material Information

OP Unit ID:	1046282	Med Ind Air:	False
OU:	01	Med GW:	False
Material ID:	336371	Med SW:	False
CAS No:		Med DW:	False
Material Family:	Petroleum	Med Sewer:	False
Quantity:	2.00	Med Surf:	False
Units:	G	Med Subway:	False
Recovered:	2.00	Med Utility:	False
Med Soil:	True	Oxygenate:	
Med Air:	False		
Material Code:	0008		
Material Name:	diesel		

Spiller Information

Spiller Name:
Spiller Company: UNKNOWN TRUCK
Spiller Address:
Spiller City:
Spiller State: NY
Spiller Zip:
Spiller Country: 999
Contact Name: TOM KANE
Contact Phone: (716) 632-1490
Contact Ext:
Latitude:
Longitude:

Site: NIAGARA BUFFALO INT
 GATE 11 - GENESEE ST CHEEKTOWAGA NY

NY SPILLS

Spill No:	9911133	UST Trust:	False
Site ID:	65264	Spill Date:	1999-12-21 07:00:00
DER Facility ID:	62719	Received Date:	1999-12-21 07:58:00
CID:	322	CAC Date:	
Program Type:	ER	Insp Date:	1999-12-21 00:00:00
SWIS Code:	1530	Close Date:	2000-01-05 00:00:00
Water Body:		Create Date:	1999-12-21 00:00:00
Class:	B3	Update Date:	2000-01-20 00:00:00
Meets Std:	True	DEC Region:	9
Penalty:	False	Lead DEC:	RJJONAK
REM Phase:	0	After Hours:	True

County: Erie
Contributing Factor: Equipment Failure
Reported by: Other
Referred to:
Source: Commercial Vehicle
Source File: NYSDEC - Environmental Remediation Data Files - Spill Data

Caller Remark:

"faulty switch valve caused fuel to overflow as pilots were switching fuel - spill to ground - cleaned up by speedi dry - spill area 3 x 60 x 10 "

DEC Remark:

"Prior to Sept, 2004 data translation this spill Lead_DEC Field was RJJ 01/05/00: MJS TELECON TO TOM KANE AND HE WILL FORWARD INCIDENT REPORT. MJS DISCUSSED SITE WITH SAC. HE STATED THAT RJJ INSPECTED SITE. MJS GAVE INCIDENT REPORT TO RJJ. 1/5/2000...THIS SPILL IS SAME SPILL AS # 9975601....RJJ PUT INCIDENT REPORT ATTACHED TO SPILL # 9975601...THIS SPILL IS CLOSED OUT AS OF TODAY'S DATE."

Material Information

OP Unit ID:	1089841	Med Ind Air:	False
OU:	01	Med GW:	False
Material ID:	296604	Med SW:	False
CAS No:		Med DW:	False
Material Family:	Petroleum	Med Sewer:	False
Quantity:	15.00	Med Surf:	False
Units:	G	Med Subway:	False
Recovered:	15.00	Med Utility:	False
Med Soil:	True	Oxygenate:	
Med Air:	False		
Material Code:	0011		
Material Name:	jet fuel		

Spiller Information

Spiller Name: CHARLIE STRAND
Spiller Company: PRIOR AVIATION
Spiller Address: GENESSEE ST
Spiller City: CHEEKTOWAGA
Spiller State: NY
Spiller Zip: -
Spiller Country: 001
Contact Name:
Contact Phone:
Contact Ext:
Latitude:
Longitude:

Site: ALFA 1 TAXI WAY OFF RUNWAY
GENESSEE ST CHEEKTOWAGA NY

NY SPILLS

Spill No:	0901743	UST Trust:	False
Site ID:	413753	Spill Date:	2009-05-12 18:40:00
DER Facility ID:	356234	Received Date:	2009-05-12 19:19:00
CID:		CAC Date:	
Program Type:	ER	Insp Date:	
SWIS Code:	1530	Close Date:	2009-09-17 00:00:00
Water Body:		Create Date:	2009-05-12 19:23:00
Class:	C3	Update Date:	2009-09-23 11:51:57.430000000
Meets Std:	True	DEC Region:	9
Penalty:	False	Lead DEC:	RJJONAK
REM Phase:	0	After Hours:	True
County:	Erie		
Contributing Factor:	Equipment Failure		
Reported by:	Other		
Referred to:			
Source:	Commercial/Industrial		
Source File:	NYSDEC - Environmental Remediation Data Files - Spill Data		

Caller Remark:

"airplane brake assembly line broke causing hydrolic oil unk amount to spill onto taxi area off from the runway while landing."

DEC Remark:

"5/12/2009: RJJ AT SITE AT 1930...DURING A LANDING,A CONTINENTAL TURBO PLANE LOST ONE OF IT'S REAR WHEELS ON THE RUNWAY, CAUSING 12 GAL OF HYDRAULIC OIL TO SPILL OUT,ALL ON THE CONCRETE TARMAC...NFTA PERSONNEL QUICKLY SPREAD SPEEDI-DRY ON THE SPILL AND SWEEPED UP ALL THE MATERIAL...NONE OF THE OIL REACHED ANY OF THEIR RECEIVERS OR SOIL..THE SPILL HAS BEEN CLEANED UP ACCEPTABLY...THOMAS DAMES,AIRFIELD SUPERINTENDENT,WILL SEND ME THE DISPOSAL RECEIPTS. 9/17/2009: RECEIVED THE DISPOSAL RECEIPTS FROM TOM DAMES,FOR THE 3-CONTAINERS OF MATERIAL TAKEN TO AMERICAN RECYCLERS CORP. IN TONAWANDA NY...THE SPILL HAS BEEN CLEANED UP AND PROPERLY DISPOSED OF...NO FURTHER ACTION NEEDED...SPILL CLOSED OUT."

Material Information

OP Unit ID:	1170164	Med Ind Air:	False
OU:	01	Med GW:	False
Material ID:	2161883	Med SW:	False
CAS No:		Med DW:	False
Material Family:	Petroleum	Med Sewer:	False
Quantity:	12.00	Med Surf:	True
Units:		Med Subway:	False
Recovered:	12.00	Med Utility:	False
Med Soil:	False	Oxygenate:	
Med Air:	False		
Material Code:	0010		
Material Name:	hydraulic oil		

Spiller Information

Spiller Name:
Spiller Company: NFTA
Spiller Address: 181 ELLICOTT AVENUE
Spiller City: BUFFALO
Spiller State: NY
Spiller Zip: 14203
Spiller Country: 999
Contact Name: SAME AS ABOVE
Contact Phone:
Contact Ext:
Latitude:
Longitude:

Site: BUFFALO AIRPORT
GENESEE STREET CHEEKTOWAGA NY

NY SPILLS

Spill No:	0603876	UST Trust:	False
Site ID:	366724	Spill Date:	2006-07-08 05:57:00
DER Facility ID:	128885	Received Date:	2006-07-08 06:11:00
CID:	27	CAC Date:	
Program Type:	ER	Insp Date:	
SWIS Code:	1530	Close Date:	2007-01-05 00:00:00
Water Body:		Create Date:	2006-07-08 06:39:00
Class:	C4	Update Date:	2007-01-05 10:45:21.060000000
Meets Std:	True	DEC Region:	9
Penalty:	False	Lead DEC:	RMCROSSE
REM Phase:	0	After Hours:	True
County:	Erie		
Contributing Factor:	Equipment Failure		
Reported by:	Other		
Referred to:			
Source:	Tank Truck		
Source File:	NYSDEC - Environmental Remediation Data Files - Spill Data		

Caller Remark:

"Per caller a hose split on a fuel truck. Spill was cleaned up. Spill was between gates 22 and 24."

DEC Remark:

"07/10/06 RMC/FILE. SPILL HAPPENED DURING AFTER HOURS. DUTY OFFICIER HANDLED. 07/10/06 RMC/CHARLIE STRANG, PRIOR/PHONE. WILL FAX DISPOSAL RECEIPTS. DUE 8/30/06. 12/28/06 RMC/FILE CALLED CHARLIE STRANG REQUESTED RECEIPT. DUE 1/7/07. 01/05/07 RMC/FILE. RECEIVED DISPOSAL RECEIPTS. IN SPILL FILE 0601452. CLOSE OUT. NO PAPER FILE. "

Material Information

OP Unit ID:	1124655	Med Ind Air:	False
OU:	01	Med GW:	False
Material ID:	2114151	Med SW:	False
CAS No:		Med DW:	False
Material Family:	Petroleum	Med Sewer:	False
Quantity:	20.00	Med Surf:	False
Units:	G	Med Subway:	False
Recovered:	20.00	Med Utility:	False
Med Soil:	True	Oxygenate:	
Med Air:	False		
Material Code:	0011		
Material Name:	jet fuel		

Spiller Information

Spiller Name:
Spiller Company: PRIOR AVIATION
Spiller Address: GENESEE STREET
Spiller City: BUFFALO
Spiller State: NY
Spiller Zip:
Spiller Country: 001
Contact Name:
Contact Phone:
Contact Ext:
Latitude:
Longitude:

Site: BUFFALO/NIAGARA AIRPORT
GENESEE STREET CHEEKTOWAGA NY

NY SPILLS

Spill No:	9802452	UST Trust:	False
Site ID:	151727	Spill Date:	1998-05-22 12:00:00
DER Facility ID:	128885	Received Date:	1998-05-26 11:30:00
CID:	999	CAC Date:	
Program Type:	ER	Insp Date:	
SWIS Code:	1530	Close Date:	1998-05-26 00:00:00
Water Body:		Create Date:	1998-05-26 00:00:00
Class:	D4	Update Date:	1998-06-18 00:00:00
Meets Std:	True	DEC Region:	9
Penalty:	False	Lead DEC:	RMCROSSE
REM Phase:	0	After Hours:	False
County:	Erie		
Contributing Factor:	Human Error		
Reported by:	Local Agency		
Referred to:			
Source:	Commercial/Industrial		
Source File:	NYSDEC - Environmental Remediation Data Files - Spill Data		

Caller Remark:

"WING TIP SPILL ON PAD AREA AT NEW TERMINAL,WASHED INITIALLY,THEN SPEEDY DRIED,ARF NOT NOTIFIED,GATE 3"

DEC Remark:

"Prior to Sept, 2004 data translation this spill Lead_DEC Field was RMC 05/26/98: RMC/TOM KANE/TELECON, MINOR SPILL, CLEANED UP BY AIRLINE, NFTA CONCERNED THAT THEY WERE NOT NOTIFIED BY CFR OF SPILL UNTIL NEXT DAY, NO FURTHER SPILL ACTION REQUIRED, CLOSEOUT"

Material Information

OP Unit ID:	1062989	Med Ind Air:	False
OU:	01	Med GW:	False
Material ID:	320781	Med SW:	False
CAS No:		Med DW:	False
Material Family:	Petroleum	Med Sewer:	False
Quantity:	10.00	Med Surf:	False
Units:	G	Med Subway:	False
Recovered:	10.00	Med Utility:	False
Med Soil:	True	Oxygenate:	
Med Air:	False		
Material Code:	0011		
Material Name:	jet fuel		

Spiller Information

Spiller Name: TOM KANE
Spiller Company: US AIR - NFTA
Spiller Address: GENESEE STREET
Spiller City: CHEEKTOWAGA
Spiller State: NY
Spiller Zip:
Spiller Country: 001
Contact Name:
Contact Phone:
Contact Ext:
Latitude:
Longitude:

Site: **GBIA NFTA - CONTINENTAL**
GENESEE STREET CHEEKTOWAGA NY

NY SPILLS

Spill No:	9512673	UST Trust:	False
Site ID:	151708	Spill Date:	1996-01-11 10:00:00
DER Facility ID:	128885	Received Date:	1996-01-10 11:50:00
CID:	266	CAC Date:	
Program Type:	ER	Insp Date:	1996-01-12 00:00:00
SWIS Code:	1530	Close Date:	1996-11-29 00:00:00
Water Body:		Create Date:	1996-01-11 00:00:00
Class:	C3	Update Date:	1996-11-29 00:00:00
Meets Std:	True	DEC Region:	9
Penalty:	False	Lead DEC:	RMCROSSE
REM Phase:	0	After Hours:	False
County:	Erie		
Contributing Factor:	Human Error		
Reported by:	Affected Persons		
Referred to:			
Source:	Institutional, Educational, Gov., Other		
Source File:	NYSDEC - Environmental Remediation Data Files - Spill Data		

Caller Remark:

"SPILLED FUEL AT GATE."

DEC Remark:

"Prior to Sept, 2004 data translation this spill Lead_DEC Field was RMC 01/11/96 RMC/TOM CHMIELOWIEC,NFTA PUBLIC SAFETY OFFICIER/MIKE RYNDAK,CONTENTIAL MANAGER/SITE RMC ADVISED FURTHER CLEANUP REQUIRED, TRUCK HIT OBJECT SHEARING OFF VALVE ON BOTTOM OF TANK, RMC TO RETURN AFTER CLEANUP COMPLETE, 01/12/96 RMC/TOM C/RYNDAK/SITE CLEANUP VISUALLY COMPLETE, SPILL NEVER GOT OFF PAVEMENT OR INTO SEWERS, DISPOSAL FOR SEVERAL DRUMS DUR 2/28/96 03/25/96 RMC/FILE DISPOSAL LETTER, RESPONSE DUE 4/14/96 04/18/96 RMC/FILE RECIEVED LETTER MATERIAL WILL BE DISPOSED OF 4/96, MANIFEST DUE 5/30/96REVISE TO 6/30/96 07/10/96 RMC/FILE COULD NOT CONTACT BY PHONE, SECOND LETTER, RESPONSE DUE 7/30/96 10/22/96 RMC/RHETT PHILLIPS, 7138346955/PHONE TO LOOK INTO AND GET STATUS IN WRITING BY 11/1/96 11/19/96RMC/FILE LEFT MESSAGE FOR PHILLIPS, RESPONSE DUE 11/30/96 11/29/96 RMC/FILE ORIGINAL PAPER FILE MISSING, RECEIVED DISPOSAL RECEIPT, OK, CLOSE OUT"

Material Information

OP Unit ID:	1027019	Med Ind Air:	False
OU:	01	Med GW:	False
Material ID:	356419	Med SW:	False
CAS No:		Med DW:	False
Material Family:	Petroleum	Med Sewer:	False
Quantity:	15.00	Med Surf:	False
Units:	G	Med Subway:	False
Recovered:	15.00	Med Utility:	False
Med Soil:	True	Oxygenate:	
Med Air:	False		
Material Code:	0009		
Material Name:	gasoline		

Spiller Information

Spiller Name:	MIKE RYNDAK, TERMINAL MGR
Spiller Company:	CONTINENTAL AIRLINES
Spiller Address:	2929 ALLEN PARKWAY
Spiller City:	HOUSTON TX
Spiller State:	TX
Spiller Zip:	77019-
Spiller Country:	001
Contact Name:	TOM KANE
Contact Phone:	(716) 632-1490
Contact Ext:	
Latitude:	
Longitude:	

Site: AMERICAN AIRLINES - NFTA
GENESEE STREET CHEEKTOWAGA NY

NY SPILLS

Spill No:	9507612	UST Trust:	False
Site ID:	151706	Spill Date:	1995-09-01 12:00:00
DER Facility ID:	128885	Received Date:	1995-09-20 13:00:00
CID:		CAC Date:	
Program Type:	ER	Insp Date:	1995-09-30 00:00:00
SWIS Code:	1530	Close Date:	1996-02-12 00:00:00
Water Body:		Create Date:	1995-09-26 00:00:00
Class:	D6	Update Date:	1996-02-28 00:00:00
Meets Std:	True	DEC Region:	9
Penalty:	False	Lead DEC:	RMCROSSE
REM Phase:	0	After Hours:	False
County:	Erie		
Contributing Factor:	Other		
Reported by:	Citizen		
Referred to:			
Source:	Commercial/Industrial		
Source File:	NYSDEC - Environmental Remediation Data Files - Spill Data		

Caller Remark:

"ABANDONED HANGER, BASEMENT FILLED WITH WATER AND PRODUCT, CONTINUATION OF 9308090"

DEC Remark:

"Prior to Sept, 2004 data translation this spill Lead_DEC Field was RMC 09/20/95: RMC/FILE CONTRACTOR TO CALL WHEN CONTRACT RELEASED. 09/29/95: This is additional information about material spilled from the translation of the old spill file: VARIOUS PETROLEUM. 1/4/96 RMC/MOELLER,5652202/PHONE WATER TESTED CLEAN AND WAS PUMPED THRU OW SEPERATOR, SAMPLE RESULTS TO FOLLOW,DUE 1/20/96 02/12/96 RMC/FILE RECIEVED PCB SAMPLE ANALYSIS OF WATER, RESULTS NON DETECT. WATER WAS PUMPED THRU AIRPORTS OW SEPERATOR AND DISCHARGED TO U-CREST DITCH, NO FURTHER ACTION REQUIRED, CLOSE OUT "

Material Information

OP Unit ID:	1018487	Med Ind Air:	False
OU:	01	Med GW:	False

Material ID:	362039	Med SW:	False
CAS No:		Med DW:	False
Material Family:	Petroleum	Med Sewer:	False
Quantity:	.00	Med Surf:	False
Units:	G	Med Subway:	False
Recovered:	.00	Med Utility:	False
Med Soil:	True	Oxygenate:	
Med Air:	False		
Material Code:	0001A		
Material Name:	#2 fuel oil		

Spiller Information

Spiller Name:
Spiller Company: NFTA BUFFALO AIRPORT
Spiller Address: GENESEE STREET
Spiller City: BUFFALO
Spiller State: NY
Spiller Zip:
Spiller Country: 001
Contact Name:
Contact Phone:
Contact Ext:
Latitude:
Longitude:

Site: REICHHOLD CHEMICAL NYSDOT
 GENESEE STREET CHEEKTOWAGA NY

NY SPILLS

Spill No:	0475250	UST Trust:	False
Site ID:	112027	Spill Date:	2004-08-20 09:00:00
DER Facility ID:	128885	Received Date:	2004-08-20 09:22:00
CID:		CAC Date:	
Program Type:	ER	Insp Date:	2004-08-20 00:00:00
SWIS Code:	1530	Close Date:	2005-10-03 00:00:00
Water Body:		Create Date:	2004-08-20 09:28:00
Class:	C3	Update Date:	2005-10-03 11:27:10.530000000
Meets Std:	False	DEC Region:	9
Penalty:	False	Lead DEC:	RMCROSSE
REM Phase:	0	After Hours:	False
County:	Erie		
Contributing Factor:	Unknown		
Reported by:	Responsible Party		
Referred to:			
Source:	Unknown		
Source File:	NYSDEC - Environmental Remediation Data Files - Spill Data		

Caller Remark:

"NYSDOT CALLED TO NOTIFY SPILLS THAT THEY ARE EXCAVATING AND DISPOSING OF SOIL AT THIS SITE. IT IS THE ACCESS RD BEHIND GENESEE THAT IS BEING WORKED ON. THE EIC INDICATED THAT THEY ARE RUNNING INTO MORE CONTAMINATION THAN THEY ORIGINALLY THOUGHT. SPILL 0175479 WAS MADE INACTIVE BECAUSE NYSDOT WAS ORIGINALLY GOING TO REUSE THE MATERIAL ON THIS PROJECT UTILIZING THE PREEXISTING SOLID WASTE BUD."

DEC Remark:

"Prior to Sept, 2004 data translation this spill Lead_DEC Field was RMC 08/20/04 RMC/SITE. CONTAMINATION FOUND IN POCKETS WHILE GRADING FOR NEW ROAD. THEY KNEW OF THE PROBLEM DUE TO ADVANCED TESTING. NYSDOT IS DISPOSING OF ALL MATERIAL GENERATED THAT MUST GO OFF SITE TO TONAWANDA LAND FILL. DISPOSAL WILL BE SUBMITTED, DUE 9/30/04. 11/24/04 RMC/JANINE SHEPHERD/PHONE. 5000 TONS STOCKPILED ON SITE. DISPOSAL REQUIRED AS VISUALLY CONTAMINATED. UPDATE DUE 12/15/04. 12/13/04 RMC/JANINE SHEPHERD/PHONE. SOIL WAS DISPOSED OF RECEIPTS PENDING, ADDITION AMOUNT MUST BE REMOVED NEXT YEAR NEAR THE ROAD. UPDATE 1/30/05. 01/28/05 RMC/FILE. RECEIVED DISPOSAL RECEIPTS FOR 5192 TONS EXCAVATED. RMC REVIEWED 0175479, APPEARS THE SITE IS A FORMER POLYMER RESEARCH PLANT. MANY OF SAMPLES TAKEN IN THE REPORT WERE DONE TCLP NOT DIRECT. MATERIAL IS POTENTIALLY NOT PETROLEUM. IN ANY CASE DUE TO THE LARGE AMOUNTS OF CONTAMINATED MATERIAL EXCAVATED THE SITE MAY NEED FURTHER INVESTIGATION AND REMEDIATION. RMC REQUESTED DAN KING HAS DER REVIEW THE FILE. UPDATE 3/1/05. 04/06/05 RMC/FILE. REQUESTED UPDATE FROM DAN KING. 09/16/05: DKK/FILE...PROJECT STATUS REVIEW COMPLETED. RECOMMEND INACTIVE ONCE DOT HAS REMOVED,DISPOSED AND DOCUMENTED EFFECTIVE CLEAN-UP OF PETROLEUM. RESIDUAL CONTAMINANTS, PRIMARILY METALS, INDICATE IMPACT FROM PAST SITE OPERATIONS; BUT NOT DISPOSAL OF HAZARDOUS WASTES. COMMENT MEMO/NOTES ISSUED TO RMC & SAC. 10/03/05 RMC/FILE. RECEIVED FILE NOTE FROM DKK, NO FURTHER WORK REQUIRED, BELIEVE MATERIAL EXCAVATED AND DISPOSED WAS NOT PETROLEUM, PAST STUDIES REVIEWED BY HWR

INDICATE REMAINING MATERIAL DOES NOT POSE A THREAT. INACTIVE AS A SPILL ISSUE. "

Material Information

OP Unit ID:	891659	Med Ind Air:	False
OU:	01	Med GW:	False
Material ID:	486237	Med SW:	False
CAS No:		Med DW:	False
Material Family:	Other	Med Sewer:	False
Quantity:	.00	Med Surf:	False
Units:	G	Med Subway:	False
Recovered:	.00	Med Utility:	False
Med Soil:	True	Oxygenate:	
Med Air:	False		
Material Code:	0064A		
Material Name:	unknown material		

Spiller Information

Spiller Name:
Spiller Company: NYSDOT
Spiller Address: 125 MAIN STREET
Spiller City: BUFFALO
Spiller State: NY
Spiller Zip: 14203-
Spiller Country: 001
Contact Name:
Contact Phone:
Contact Ext:
Latitude:
Longitude:

Site: IN ROAD
GENESEE STREET AT T-WAY CHEEKTOWAGA NY

NY SPILLS

Spill No:	0275342	UST Trust:	False
Site ID:	120682	Spill Date:	2002-10-01 11:08:00
DER Facility ID:	104771	Received Date:	2002-10-01 11:08:00
CID:		CAC Date:	
Program Type:	ER	Insp Date:	
SWIS Code:	1530	Close Date:	2002-10-10 00:00:00
Water Body:		Create Date:	2002-10-01 11:15:00
Class:	D4	Update Date:	2002-10-11 00:00:00
Meets Std:	True	DEC Region:	9
Penalty:	False	Lead DEC:	RMCROSSE
REM Phase:	0	After Hours:	False
County:	Erie		
Contributing Factor:	Unknown		
Reported by:	Local Agency		
Referred to:			
Source:	Commercial Vehicle		
Source File:	NYSDEC - Environmental Remediation Data Files - Spill Data		

Caller Remark:

"ASPHALT DUMPED IN ROADWAY, TRUCK LICENCE NY 33596 PA"

DEC Remark:

"Prior to Sept, 2004 data translation this spill Lead_DEC Field was RMC 10/01/02 RMC/FILE. TALKED WITH LODER. DOT WILL NOT COME OUT. RMC CALLED MARK BULMAHN, NYSDOT 683-3476 THE HAVE DISPATCHED A TRUCK AND LOADER. RMC RECEIVED CALL BACK FROM EARL LODER. THE COMPANY WAS TRACKED DOWN AND PLANS ON CLEANING UP, THE MATERIAL COVERS TWO LANES OVER A LONG DISTANCE. 10/10/02 RMC/FILE. HANDLED BY LE AND TOWN. CLOSE OUT NO PAPER FILE. "

Material Information

OP Unit ID:	865726	Med Ind Air:	False
OU:	01	Med GW:	False
Material ID:	507704	Med SW:	False
CAS No:		Med DW:	False
Material Family:	Petroleum	Med Sewer:	False
Quantity:	.00	Med Surf:	False
Units:	L	Med Subway:	False
Recovered:	.00	Med Utility:	False
Med Soil:	True	Oxygenate:	
Med Air:	False		
Material Code:	0004B		
Material Name:	blacktop		

Spiller Information

Spiller Name:
Spiller Company: LCA DEVELOPEMENT
Spiller Address: 478 HOPKINS STREET
Spiller City: BUFFALO
Spiller State: NY
Spiller Zip:
Spiller Country: 001
Contact Name: CALLER
Contact Phone:
Contact Ext:
Latitude:
Longitude:

Site: JET FUEL SPILL
 GENESEE STREET CHEEKTOWAGA NY

NY SPILLS

Spill No:	0275171	UST Trust:	False
Site ID:	151662	Spill Date:	2002-06-26 06:10:00
DER Facility ID:	128885	Received Date:	2002-06-26 08:00:00
CID:		CAC Date:	
Program Type:	ER	Insp Date:	
SWIS Code:	1530	Close Date:	2002-06-26 00:00:00
Water Body:		Create Date:	2002-06-26 09:05:00
Class:	C4	Update Date:	2002-08-06 00:00:00
Meets Std:	True	DEC Region:	9
Penalty:	False	Lead DEC:	BFGRABER
REM Phase:	0	After Hours:	True
County:	Erie		
Contributing Factor:	Human Error		
Reported by:	Other		
Referred to:			
Source:	Commercial/Industrial		
Source File:	NYSDEC - Environmental Remediation Data Files - Spill Data		

Caller Remark:

"CALLER SAID 5 GAL JET A FUEL WAS SPILLED WHILE FUELING PLANE. ARFF WAS ON SCENE. AREA OF SPILL WAS 4' DIA. PRIOR FUELS AIRTRAN PERFORMED CLEANUP IMMEDIATLY. "

DEC Remark:

"Prior to Sept, 2004 data translation this spill Lead_DEC Field was BG 06/26/02: TOM KANE (NFTA) INFORMED BFG (WHILE REPORTING SPILL) THAT SPILLED FUEL WAS CLEANED USING SPEEDY-DRY AND DISPOSED IMMEDIATLY AFTER SPILL OCCURED. TOM SAID NO SPILLED FLUID GOT INTO STORM OR SEWER DRAINS. **** NO FURTHER ACTION REQ'D - SPILL CLOSED *****"

Material Information

OP Unit ID:	867934	Med Ind Air:	False
OU:	01	Med GW:	False
Material ID:	511098	Med SW:	False
CAS No:		Med DW:	False
Material Family:	Petroleum	Med Sewer:	False
Quantity:	5.00	Med Surf:	False

Units:	G	Med Subway:	False
Recovered:	5.00	Med Utility:	False
Med Soil:	True	Oxygenate:	
Med Air:	False		
Material Code:	0011		
Material Name:	jet fuel		

Spiller Information

Spiller Name:
Spiller Company: UNITED AIRLINES
Spiller Address: GENESEE STREET
Spiller City: CHEEKTOWAGA
Spiller State: NY
Spiller Zip:
Spiller Country: 001
Contact Name: TOM KANE
Contact Phone: (716) 632-1490
Contact Ext:
Latitude:
Longitude:

Site: BUFFALO NIAGARA AIRPORT
 GENESEE STREET CHEEKTOWAGA NY

NY SPILLS

Spill No:	0175088	UST Trust:	False
Site ID:	151659	Spill Date:	2001-05-10 14:40:00
DER Facility ID:	128885	Received Date:	2001-05-10 14:45:00
CID:		CAC Date:	
Program Type:	ER	Insp Date:	
SWIS Code:	1530	Close Date:	2001-05-14 00:00:00
Water Body:		Create Date:	2001-05-10 14:46:00
Class:	D4	Update Date:	2001-05-16 00:00:00
Meets Std:	True	DEC Region:	9
Penalty:	False	Lead DEC:	RMCROSSE
REM Phase:	0	After Hours:	False
County:	Erie		
Contributing Factor:	Equipment Failure		
Reported by:	Responsible Party		
Referred to:			
Source:	Commercial/Industrial		
Source File:	NYSDEC - Environmental Remediation Data Files - Spill Data		

Caller Remark:

"EQUIPMENT FAILURE ON TRUCK CAUSED SPILLAGE OF APPROX. 10 GALS. OF JET FUEL TO CONCRETE PAD. ABSORBENTS HAVE BEEN APPLIED TO SPILLAGE ON PAD, AND SOME OF THE PRODUCT WENT TO A DRAIN THAT LEADS TO THEIR OIL/WATER SEPARATOR. SPILL OCCURRED AT STATION #2, RECEIVING SIDE."

DEC Remark:

"Prior to Sept, 2004 data translation this spill Lead_DEC Field was RMC 05/14/01 RMC/FILE. SPILL REPORTED AS BEING CLEANED UP, NO FURTHER ACTION REQUIRED, CLOSE OUT"

Material Information

OP Unit ID:	850517	Med Ind Air:	False
OU:	01	Med GW:	False
Material ID:	524410	Med SW:	False
CAS No:		Med DW:	False
Material Family:	Petroleum	Med Sewer:	False
Quantity:	10.00	Med Surf:	False
Units:	G	Med Subway:	False
Recovered:	10.00	Med Utility:	False
Med Soil:	True	Oxygenate:	
Med Air:	False		
Material Code:	0011		
Material Name:	jet fuel		

Spiller Information

Spiller Name: TOM KANE
Spiller Company: NFTA
Spiller Address: 181 ELLICOTT SQUARE BUILD
Spiller City: BUFFALO
Spiller State: NY
Spiller Zip: 14203-
Spiller Country: 001
Contact Name: TOM KANE
Contact Phone: (716) 632-1490
Contact Ext:
Latitude:
Longitude:

Site: **BUFFALO NIAGARA AIRPORT**
GENESEE STREET CHEEKTOWAGA NY

NY SPILLS

Spill No:	0012401	UST Trust:	False
Site ID:	151653	Spill Date:	2001-02-19 14:13:00
DER Facility ID:	128885	Received Date:	2001-02-19 14:30:00
CID:	323	CAC Date:	
Program Type:	ER	Insp Date:	
SWIS Code:	1530	Close Date:	2001-02-19 00:00:00
Water Body:		Create Date:	2001-02-19 00:00:00
Class:	D4	Update Date:	2001-03-05 00:00:00
Meets Std:	True	DEC Region:	9
Penalty:	False	Lead DEC:	RMCROSSE
REM Phase:	0	After Hours:	True
County:	Erie		
Contributing Factor:	Human Error		
Reported by:	Fire Department		
Referred to:			
Source:	Commercial Vehicle		
Source File:	NYSDEC - Environmental Remediation Data Files - Spill Data		

Caller Remark:

"SMALL AMOUNT SPILLED ONTO GROUND DURING FUELING. SPILL CLEANED UP BY FD. GATE 18 SOUTH WEST AIR. "

DEC Remark:

"Prior to Sept, 2004 data translation this spill Lead_DEC Field was RMC 02/22/01: SPILL REPORTED AS BEING CLEANED UP, MINOR SPILL NO ACTION REQUIRED, CLOSE OUT "

Material Information

OP Unit ID:	834291	Med Ind Air:	False
OU:	01	Med GW:	False
Material ID:	542671	Med SW:	False
CAS No:		Med DW:	False
Material Family:	Petroleum	Med Sewer:	False
Quantity:	6.00	Med Surf:	False
Units:	G	Med Subway:	False
Recovered:	6.00	Med Utility:	False
Med Soil:	True	Oxygenate:	
Med Air:	False		
Material Code:	0011		
Material Name:	jet fuel		

Spiller Information

Spiller Name: CHARLIE STRAND
Spiller Company: PRIOR AVIATION
Spiller Address: GENESSEE STREET
Spiller City: CHEEKTOWAGA

Spiller State: NY
Spiller Zip: -
Spiller Country: 001
Contact Name: OFFICER LIPPIATT
Contact Phone: (716) 630-6011
Contact Ext:
Latitude:
Longitude:

Site: AMERICAN AIRLINES/NFTA
GENESEE STREET GATE 17 CHEEKTOWAGA NY

NY SPILLS

Spill No:	0075386	UST Trust:	False
Site ID:	157539	Spill Date:	2000-09-22 11:15:00
DER Facility ID:	133211	Received Date:	2000-09-22 11:28:00
CID:		CAC Date:	
Program Type:	ER	Insp Date:	2000-09-22 00:00:00
SWIS Code:	1530	Close Date:	2000-10-24 00:00:00
Water Body:		Create Date:	2000-09-22 11:30:00
Class:	C3	Update Date:	2000-12-26 00:00:00
Meets Std:	True	DEC Region:	9
Penalty:	False	Lead DEC:	RMCROSSE
REM Phase:	0	After Hours:	False
County:	Erie		
Contributing Factor:	Equipment Failure		
Reported by:	Responsible Party		
Referred to:			
Source:	Major Facility (MOSF) > 400,000 gal		
Source File:	NYSDEC - Environmental Remediation Data Files - Spill Data		

Caller Remark:

"WING TIP CHECK VALVE DIDN'T HOLD, CAUSING THE SPILL. CURRENTLY BEING CLEANED UP BY AMERICAN AIRLINES AND CRASH FIRE RESCUE FROM BUFFALO AIRPORT AS WELL AS THE FUEL FARM."

DEC Remark:

"Prior to Sept, 2004 data translation this spill Lead_DEC Field was RMC 09/22/00: RMC SITE INSPECTION, MET TOM KANE AND JEFF PLANT, CLEANUP NEAR COMPLETED, FOUR DRUMS FOR DISPOSAL, DUE 10/30 10/24/00: RMC RECEIVED DISPOSAL RECEIPTS FOR FOUR DRUMS, CLOSE OUT "

Material Information

OP Unit ID:	838241	Med Ind Air:	False
OU:	01	Med GW:	False
Material ID:	538951	Med SW:	False
CAS No:		Med DW:	False
Material Family:	Petroleum	Med Sewer:	False
Quantity:	50.00	Med Surf:	False
Units:	G	Med Subway:	False
Recovered:	49.00	Med Utility:	False
Med Soil:	True	Oxygenate:	
Med Air:	False		
Material Code:	0011		
Material Name:	jet fuel		

Spiller Information

Spiller Name: THERESA AMSPACHER
Spiller Company: AMERICAN AIRLINES/NFTA
Spiller Address: GENESEE STREET
Spiller City: CHEEKTOWAGA
Spiller State: NY
Spiller Zip: 14225-
Spiller Country: 001
Contact Name: JEFF PLANT
Contact Phone: (716) 630-3333
Contact Ext:

Latitude:
Longitude:

Site: **BUFALO NIAGARA AIRPORT**
GENESEE STREET CHEEKTOWAGA NY

NY SPILLS

Spill No:	0012634	UST Trust:	False
Site ID:	151654	Spill Date:	2001-02-27 05:00:00
DER Facility ID:	128885	Received Date:	2001-02-27 09:22:00
CID:	389	CAC Date:	
Program Type:	ER	Insp Date:	
SWIS Code:	1530	Close Date:	2001-02-27 00:00:00
Water Body:		Create Date:	2001-02-27 00:00:00
Class:	D4	Update Date:	2001-02-28 00:00:00
Meets Std:	True	DEC Region:	9
Penalty:	False	Lead DEC:	RJJONAK
REM Phase:	0	After Hours:	False
County:	Erie		
Contributing Factor:	Equipment Failure		
Reported by:	Fire Department		
Referred to:			
Source:	Institutional, Educational, Gov., Other		
Source File:	NYSDEC - Environmental Remediation Data Files - Spill Data		

Caller Remark:

"CALLER REPORTING A SPILL OF GLYCOL AT THE WEST END BAGGAGE CLAIM AREA FROM A FAULTY PIECE OF EQUIPMENT NO CALLBACK NECESSARY"

DEC Remark:

"Prior to Sept, 2004 data translation this spill Lead_DEC Field was RJJ 02/27/2001: RJJ TELECON LIEUTENANT HATHAWAY, HE SAID THAT THERE WAS A SMALL GLYCOL LEAK, AT THE US AIR BAGGAGE AREA, IN THE HEATING SYSTEM...ABOUT 2 GAL OF ETHYLENE GLYCOL LEAKED ON THE FLOOR...THEY SOAKED IT ALL UP WITH ABSORBANT PADS AND DISPOSED THEM...NO FURTHER ACTION NEEDED...SPILL CLOSED OUT."

Material Information

OP Unit ID:	834178	Med Ind Air:	False
OU:	01	Med GW:	False
Material ID:	542897	Med SW:	False
CAS No:	00107211	Med DW:	False
Material Family:	Hazardous Material	Med Sewer:	False
Quantity:	2.00	Med Surf:	False
Units:	G	Med Subway:	False
Recovered:	2.00	Med Utility:	False
Med Soil:	True	Oxygenate:	
Med Air:	False		
Material Code:	0028A		
Material Name:	ethylene glycol		

Spiller Information

Spiller Name:
Spiller Company: NFTA
Spiller Address: 181 ELLICOTT STREET
Spiller City: BUFFALO
Spiller State: NY
Spiller Zip: 14203-
Spiller Country: 001
Contact Name:
Contact Phone:
Contact Ext:
Latitude:
Longitude:

Site: **U-CREST DITCH ANITFREEZE**

Spill No:	0075542	UST Trust:	False
Site ID:	151657	Spill Date:	2001-01-01 12:00:00
DER Facility ID:	128885	Received Date:	2001-01-02 10:27:00
CID:		CAC Date:	
Program Type:	ER	Insp Date:	
SWIS Code:	1530	Close Date:	2001-01-02 00:00:00
Water Body:		Create Date:	2001-01-02 10:29:00
Class:	C5	Update Date:	2001-01-29 00:00:00
Meets Std:	True	DEC Region:	9
Penalty:	False	Lead DEC:	SACALAND
REM Phase:	0	After Hours:	False
County:	Erie		
Contributing Factor:	Housekeeping		
Reported by:	Local Agency		
Referred to:			
Source:	Commercial/Industrial		
Source File:	NYSDEC - Environmental Remediation Data Files - Spill Data		

Caller Remark:

"CALLER REPORTS GLYCOL IN THE U-CREST DITCH"

DEC Remark:

"Prior to Sept, 2004 data translation this spill Lead_DEC Field was SAC 01/02/00: SAC GAVE COPY OF REPORT TO DIVISION OF WATER, EARL LODER WAS GOING TO CONTACT NFTA SAC TELECON MARK CLARK, NFTA, HE HAD BEEN CONTACTED BY EARL LODER SO HE WAS AWARE OF THE SITUATION, HE ALSO SPOKE TO BILL PUGH WITH THE TOWN OF CHEEKTOWAGA, MR. CLARKE THINKS THE PROBLEM MAY BE THE OVER APPLICATION OF GLYCOL THAT THEN SEEPS THROUGH THE CONCRETE AND OUT THE STORM SEWER SYSTEM, THEY ARE PROPOSING TO HIRE A CONTRACTOR SO WHEN APPLICATION OCCURS THE CONTRACTOR CAN CLEAN OFF THE TARMAC AND PUT IT INTO THE RETENTION SYSTEM, NFTA HAS EXTENDED THE CONSENT ORDER WITH THE DIVISION OF WATER SO THEY ARE AWARE POTENTIAL PROBLEMS THAT MAY ARISE, MR. CLARK WILL FOLLOW UP WITH THE DIV OF WATER REGARDING THE COMPLAINTS."

Material Information

OP Unit ID:	838415	Med Ind Air:	False
OU:	01	Med GW:	False
Material ID:	539120	Med SW:	True
CAS No:	00107211	Med DW:	False
Material Family:	Hazardous Material	Med Sewer:	False
Quantity:	.00	Med Surf:	False
Units:	G	Med Subway:	False
Recovered:	.00	Med Utility:	False
Med Soil:	False	Oxygenate:	
Med Air:	False		
Material Code:	0028A		
Material Name:	ethylene glycol		

Spiller Information

Spiller Name: MARK CLARK
Spiller Company: NFTA
Spiller Address: 93 OAK STREET
Spiller City: BUFFALO
Spiller State: NY
Spiller Zip:
Spiller Country: 001
Contact Name:
Contact Phone:
Contact Ext:
Latitude:
Longitude:

Site: OIL IN U-CREST DITCH
 GENESEE STREET CHEEKTOWAGA NY

Spill No:	0075016	UST Trust:	False
Site ID:	151655	Spill Date:	2000-04-11 12:00:00
DER Facility ID:	128885	Received Date:	2000-04-11 13:45:00
CID:		CAC Date:	
Program Type:	ER	Insp Date:	2000-04-11 00:00:00
SWIS Code:	1530	Close Date:	2000-04-13 00:00:00
Water Body:	U-CREST DITCH	Create Date:	2000-04-11 14:10:00
Class:	C3	Update Date:	2000-04-25 00:00:00
Meets Std:	True	DEC Region:	9
Penalty:	False	Lead DEC:	RJJONAK
REM Phase:	0	After Hours:	False
County:	Erie		
Contributing Factor:	Housekeeping		
Reported by:	Local Agency		
Referred to:			
Source:	Commercial/Industrial		
Source File:	NYSDEC - Environmental Remediation Data Files - Spill Data		

Caller Remark:

"CALLER REPORTS GRAY STICKY MATERIAL IN U-CREST DITCH. REQUESTS DEC INSPECTION"

DEC Remark:

"Prior to Sept, 2004 data translation this spill Lead_DEC Field was RJJ 04/11/2000: RJJ TELECON EARL LODER, CHEEKTOWAGA HAZ-MAT, AT 1430...EARL WAS AT SITE, HE SAID THAT A GRAYISH THICK MILKY SUBSTANCE IS IN THE DITCH FROM BEHIND THE RADDISON HOTEL TO THE OLD WESTINGHOUSE PLANT...HE THINKS THE SUBSTANCE IS COMING FROM THE WESTINGHOUSE PLANT...I TOLD THIS TO BRUCE WAGER, DIVISION OF WATER, AND TO DAVID SZYMANSKI, WHO IS WORKING ON THE WESTINGHOUSE PROJECT...THEY WILL LOOK AT THIS TOMORROW... 04/11/2000: RJJ TELECON FROM TOM JOHNSON, COUNCILMAN FROM CHEEKTOWAGA, HE SAID THEY IS A BLACK-OILY SUBSTANCE IN THE SAME DITCH...I TOLD DAVID SZYMANSKI AND DECIDED TO INSPECT THE SITE FOR ANY OIL. 04/11/2000: RJJ SITE INSPECTION, AT 1500...I WALKED ALL ALONG THE DITCH, FROM THE RADDISON TO ABOUT MCDONALDS, AND ONLY FOUND A GRAYISH SUBSTANCE IN THE WATER AND ON THE DITCH BOTTOM, IN SOME SPOTS IT IS THICK...BOTH BRUCE AND DAVID BELIEVE THAT THIS WAS CAUSED FROM THE PULVERIZED CONCRETE IN WESTINGHOUSE WHICH GOT INTO A STORM DRAIN AND TRAVLED ACROSS GENESEE STREET INTO THE U-CREST DITCH...SINCE NO OIL WAS FOUND, I HAVE REFERED THIS SPILL TO THE DIVISION OF WATER...IF NO OILY SUBSTANCE CAN BE FOUND, I WILL CLOSE-OUT THIS SPILL AFTER DAVE AND BRUCE INVESTIGATE. 04/12/00: DAN KING DISCUSSED SITE WITH RNL, REGIONAL DIRECTOR NEEDED INFORMATION ON FILE 04/12/00: RNL TELECON TO RJJ (IN FIELD) HE HAD CHECKED SITE AND HAD UPDATED FILE, RNL GAVE COPY OF REPORT TO REGIONAL DIRECTOR 04/13/2000: RJJ NOTE TO FILE, AFTER INVESTIGATION FOUND NO OILY SUBSTANCE IN U-CREST DITCH, ONLY THE GRAYISH-SEDIMENT, I HAVE REFERED THIS SPILL TO DIVISION OF WATER AND I CAN NOW CLOSE OUT THIS SPILL."

Material Information

OP Unit ID:	836377	Med Ind Air:	False
OU:	01	Med GW:	False
Material ID:	538552	Med SW:	True
CAS No:		Med DW:	False
Material Family:	Other	Med Sewer:	False
Quantity:	.00	Med Surf:	False
Units:	G	Med Subway:	False
Recovered:	.00	Med Utility:	False
Med Soil:	False	Oxygenate:	
Med Air:	False		
Material Code:	0507A		
Material Name:	concrete products		

Spiller Information

Spiller Name:
Spiller Company: WESTINGHOUSE SITE
Spiller Address:
Spiller City:
Spiller State: ZZ
Spiller Zip:
Spiller Country: 001
Contact Name:
Contact Phone:
Contact Ext:
Latitude:
Longitude:

Site: BUFFALO AIRPORT
GENESEE STREET CHEEKTOWAGA NY

NY SPILLS

Spill No:	0103824	UST Trust:	False
Site ID:	151658	Spill Date:	2001-07-10 16:50:00
DER Facility ID:	128885	Received Date:	2001-07-10 17:38:00
CID:	266	CAC Date:	
Program Type:	ER	Insp Date:	2001-07-10 00:00:00
SWIS Code:	1530	Close Date:	2001-07-11 00:00:00
Water Body:	U-CREST CREEK	Create Date:	2001-07-10 00:00:00
Class:	D3	Update Date:	2001-07-12 00:00:00
Meets Std:	False	DEC Region:	9
Penalty:	False	Lead DEC:	RJJONAK
REM Phase:	0	After Hours:	True
County:	Erie		
Contributing Factor:	Deliberate		
Reported by:	Local Agency		
Referred to:			
Source:	Commercial/Industrial		
Source File:	NYSDEC - Environmental Remediation Data Files - Spill Data		

Caller Remark:

""

DEC Remark:

"Prior to Sept, 2004 data translation this spill Lead_DEC Field was RJJ 7/10/2001: MARK HANNS,DUTY OFFICER,TELECON RJJ AT 1800,SAID THAT EARL LOADER,CHEEKTOWAGA HAZ-MAT,SAID THAT GLYCOL,FROM THE AIRPORT,IS IN THE U-CREST DITCH ON BUELL ST...RJJ AT SITE AT 1820...NO PRODUCT WAS COMING INTO THE DITCH AT THAT TIME,BUT A STRONG SMELL WAS EVIDENT...EARL LOADER SAID THAT AT 1630 MARK CLARK,NFTA, SHUT OFF THE PUMP AT THE GLYCOL TANKS TO STOP THE DISCHARGE INTO THE DITCH,AND THAT IN THE MORNING THEY WILL TRY TO CORRECT THE PROBLEM. 7/11/2001: RJJ REFERED THIS TO BRUCE WAGER,WATER,HE WILL WORK WITH NFTA TO CORRECT THE PROBLEM...NO FURTHER ACTION NEEDED BY SPILLS...THIS SPILL CLOSED OUT."

Material Information

OP Unit ID:	840446	Med Ind Air:	False
OU:	01	Med GW:	False
Material ID:	535899	Med SW:	True
CAS No:		Med DW:	False
Material Family:	Other	Med Sewer:	False
Quantity:	.00	Med Surf:	False
Units:	G	Med Subway:	False
Recovered:	.00	Med Utility:	False
Med Soil:	False	Oxygenate:	
Med Air:	False		
Material Code:	0538A		
Material Name:	deicer		

Spiller Information

Spiller Name:
Spiller Company: BUFFALO AIRPORT
Spiller Address: GENESEE STREET
Spiller City: CHEEKTOWAGA
Spiller State: NY
Spiller Zip:
Spiller Country: 001
Contact Name:
Contact Phone:
Contact Ext:
Latitude:
Longitude:

Site: ROLL OVER
KENSINGTON EXP NYS THRU CHEEKTOWAGA NY

NY SPILLS

Spill No:	0013603	UST Trust:	False
Site ID:	138901	Spill Date:	2001-03-28 17:47:00
DER Facility ID:	118762	Received Date:	2001-03-28 19:11:00
CID:	397	CAC Date:	
Program Type:	ER	Insp Date:	2001-03-28 00:00:00
SWIS Code:	1530	Close Date:	2001-08-20 00:00:00
Water Body:		Create Date:	2001-03-28 00:00:00
Class:	C2	Update Date:	2004-07-06 00:00:00
Meets Std:	True	DEC Region:	9
Penalty:	False	Lead DEC:	RMCROSSE
REM Phase:	0	After Hours:	True
County:	Erie		
Contributing Factor:	Traffic Accident		
Reported by:	Other		
Referred to:			
Source:	Passenger Vehicle		
Source File:	NYSDEC - Environmental Remediation Data Files - Spill Data		

Caller Remark:

"single veh roll over accident. req someone to pick up speedi dry"

DEC Remark:

"Prior to Sept, 2004 data translation this spill Lead_DEC Field was RMC 03/28/01 RMC/EARL LODER, TOWN OF CHEEKTOWAGA/PHONE. SUV ROLLOVER 30 GALLONS GASOLINE SPILLED, RMC WILL LOOK AT WITH LODER AT 6 AM. 03/28/01 RMC/HANS/LODER/PHONE. RMC RECEIVED UPDATE OF SITE CONDITIONS. ROAD IS SHUT DOWN DUE TO PRODUCT AND SPEEDY DRY IN LANES, RMC HIRED OPTECH TO MEET ON SITE NOW TO GET ROAD OPEN, RMC REQUESTED 4 PEOPLE SO ONE COULD SPOT TRAFFIC. 03/28/01 RMC/OPTECH/SITE. SPILL OVER ALL LANES, FD SWEPT MAJORITY TO SIDE, PICKED UP TWO DRUMS, REMAINDER TOO DANGEROUS TO COLLECT. BILL DUE 4/30/01 03/29/01 RMC/FILE. CONTACTED TOWN OF CHEEKTOWAGA POLICE FOR ACCIDENT REPORT AND ALBANY FOR PIN, UPDATE 4/30/01. 04/09/01: KAB/MRS. CZAPSKI/TELECON - SHE RECEIVED RMC LETTER ADVISING THAT EITHER SHE OR HER INSURANCE COMPANY WOULD BE RESPONSIBLE FOR CLEANUP COSTS. ADVISED HER TO CONTACT HER INSURANCE COMPANY AND ADVISE THEM OF THIS. TOLD HER THAT, IF THEY DON'T COVER COSTS, SHE WILL BE PERSONALLY RESPONSIBLE FOR THEM. 08/20/01 RMC/FILE. SPILL COMPLETED, ALL PAYMENTS MADE, CLOSE OUT "

Material Information

OP Unit ID:	835706	Med Ind Air:	False
OU:	01	Med GW:	False
Material ID:	540311	Med SW:	False
CAS No:		Med DW:	False
Material Family:	Petroleum	Med Sewer:	False
Quantity:	30.00	Med Surf:	False
Units:	G	Med Subway:	False
Recovered:	25.00	Med Utility:	False
Med Soil:	True	Oxygenate:	
Med Air:	False		
Material Code:	0009		
Material Name:	gasoline		

Spiller Information

Spiller Name:
Spiller Company: DARLENE CZAPSKI
Spiller Address: 126 VEGOLA AVE
Spiller City: CHEEKTOWAGA
Spiller State: NY
Spiller Zip: 14225-
Spiller Country: 001
Contact Name: CALLER
Contact Phone:
Contact Ext:
Latitude:
Longitude:

Site: AUTO FIRE AT PARKING LOT
 GENESEE STREET CHEEKTOWAGA NY

NY SPILLS

Spill No:	0075294	UST Trust:	False
Site ID:	151656	Spill Date:	2000-08-11 14:30:00
DER Facility ID:	128885	Received Date:	2000-08-11 15:30:00
CID:		CAC Date:	
Program Type:	ER	Insp Date:	2000-08-11 00:00:00
SWIS Code:	1530	Close Date:	2000-10-20 00:00:00
Water Body:		Create Date:	2000-08-14 12:39:00
Class:	D3	Update Date:	2000-12-26 00:00:00
Meets Std:	False	DEC Region:	9
Penalty:	False	Lead DEC:	SORGI
REM Phase:	0	After Hours:	False
County:	Erie		
Contributing Factor:	Other		
Reported by:	Affected Persons		
Referred to:			
Source:	Passenger Vehicle		
Source File:	NYSDEC - Environmental Remediation Data Files - Spill Data		

Caller Remark:

"CAR FIRE IN PARKING RAMP."

DEC Remark:

"Prior to Sept, 2004 data translation this spill Lead_DEC Field was MJS 08/11/00: MJS TOOK REPORT FROM TOME KANE, GBIA FUEL FARM. HE STATED THAT AIRPORT HAS REQUESTED DEC INVOLVEMENT REGARDING CLEANUP. 08/11/00: MJS SITE INSPECTIN, MET TOM KANE AT FUEL FARM AND DROVE TO PARKING RAMP. CAR REMOVED AT TIME OF INSPECTION. NO SPILLAGE OF GASOLINE FOUND. NFTA HAS ISSUE WITH CARBON (SOOT) GENERATED BY FIRE. FLOOR, CEILING AND PILLARS COVERED WITH SOOT. NFTA (PERRY SCINTA) INQUIRING ABOUT CLEANING METHODS, THEY WERE CONSIDERING ACID WASHING. MJS EXPLAINED THAT WASTE ACID WOULD HAVE TO BE COLLECTED AND/OR NEUTRALIZED. MJS SUGGESTED USING WET-VAC SYSTEM. THEY WILL BE LOOKING INTO CLEANUP METHODOLOGY OVER WEEKEND. MJS SUGGESTED THEY GET QUOTES FROM FIRE DAMAGE SPECIALISTS. NO SPILL. 08/14/00: MJS TELECON WITH PERRY SCINTA. THEY WASHED A TEST AREA OVER WEEKEND WITH JUST WATER AND SEEMED TO WORK SATISFACTORILY. MJS STATED IT IS OK TO WASH AREA AND LET DRAIN TO STORM SYSTEM. 10/20/00: MJS REVIEW FILE. NO FURTHER INVOLVEMENT NEEDED FROM SPILL RESPONSE UNIT. MJS CLOSE FILE."

Material Information

OP Unit ID:	838175	Med Ind Air:	False
OU:	01	Med GW:	False
Material ID:	560396	Med SW:	False
CAS No:		Med DW:	False
Material Family:	Other	Med Sewer:	False
Quantity:	.00	Med Surf:	False
Units:	G	Med Subway:	False
Recovered:	.00	Med Utility:	False
Med Soil:	True	Oxygenate:	
Med Air:	False		
Material Code:	1716A		
Material Name:	soot		

OP Unit ID:	838175	Med Ind Air:	False
OU:	01	Med GW:	False
Material ID:	560395	Med SW:	False
CAS No:		Med DW:	False
Material Family:	Petroleum	Med Sewer:	False
Quantity:	.00	Med Surf:	False
Units:	G	Med Subway:	False
Recovered:	.00	Med Utility:	False
Med Soil:	True	Oxygenate:	
Med Air:	False		
Material Code:	0009		
Material Name:	gasoline		

Spiller Information

Spiller Name:
Spiller Company: UNKNOWN VEHICLE OWNER
Spiller Address:

Spiller City:
Spiller State: NY
Spiller Zip:
Spiller Country: 999
Contact Name:
Contact Phone:
Contact Ext:
Latitude:
Longitude:

Site: ULTIMATE BODY - GENESEE
GENESEE STREET CHEEKTOWAGA NY

NY SPILLS

Spill No:	9211209	UST Trust:	False
Site ID:	151690	Spill Date:	1992-12-01 12:00:00
DER Facility ID:	128885	Received Date:	1992-12-28 12:30:00
CID:		CAC Date:	1992-12-31 00:00:00
Program Type:	ER	Insp Date:	1992-12-31 00:00:00
SWIS Code:	1530	Close Date:	1992-12-31 00:00:00
Water Body:		Create Date:	1992-12-31 00:00:00
Class:	E6	Update Date:	1994-01-20 00:00:00
Meets Std:	True	DEC Region:	9
Penalty:	False	Lead DEC:	COOKE
REM Phase:	0	After Hours:	False
County:	Erie		
Contributing Factor:	Deliberate		
Reported by:	Citizen		
Referred to:			
Source:	Institutional, Educational, Gov., Other		
Source File:	NYSDEC - Environmental Remediation Data Files - Spill Data		

Caller Remark:

"DRUMS BEING MOVED IN THE NIGHT - POSSIBLY DUMPING INTO SEWER."

DEC Remark:

"Prior to Sept, 2004 data translation this spill Lead_DEC Field was JDC 12/31/92: JDC/SITE - MET W/OWNER, RICK BEMB. NO EVIDENCE OF DRUM STORAGE OR DUMPING AT FACILITY. ALTIMATE MAINTAINS A 30 & 55-GAL. DRUM FOR SOLVENTS THAT ARE COLLECTED MONTHLY. NO FURTHER ACTION REQUIRED. "

Material Information

OP Unit ID:	978160	Med Ind Air:	False
OU:	01	Med GW:	False
Material ID:	404626	Med SW:	False
CAS No:		Med DW:	False
Material Family:	Petroleum	Med Sewer:	False
Quantity:	.00	Med Surf:	False
Units:		Med Subway:	False
Recovered:	.00	Med Utility:	False
Med Soil:	True	Oxygenate:	
Med Air:	False		
Material Code:	0022		
Material Name:	waste oil/used oil		

Spiller Information

Spiller Name:
Spiller Company: NONE
Spiller Address:
Spiller City:
Spiller State: NY
Spiller Zip:
Spiller Country: 999
Contact Name:
Contact Phone:
Contact Ext:

Latitude:
Longitude:

Site: BUFFALO/NIAGARA AIRPORT
GENESEE STREET CHEEKTOWAGA NY

NY SPILLS

Spill No:	0000367	UST Trust:	False
Site ID:	151652	Spill Date:	2000-04-09 21:38:00
DER Facility ID:	128885	Received Date:	2000-04-09 22:30:00
CID:	207	CAC Date:	
Program Type:	ER	Insp Date:	2000-04-10 00:00:00
SWIS Code:	1530	Close Date:	2000-07-02 00:00:00
Water Body:		Create Date:	2000-04-09 00:00:00
Class:	C3	Update Date:	2000-07-05 00:00:00
Meets Std:	True	DEC Region:	9
Penalty:	False	Lead DEC:	SACALAND
REM Phase:	0	After Hours:	True
County:	Erie		
Contributing Factor:	Equipment Failure		
Reported by:	Fire Department		
Referred to:			
Source:	Tank Truck		
Source File:	NYSDEC - Environmental Remediation Data Files - Spill Data		

Caller Remark:

"while filling aircraft - the transfer valve apparently failed to open to other wing and product came out the vent. all cleaned up,"

DEC Remark:

"Prior to Sept, 2004 data translation this spill Lead_DEC Field was SAC 04/10/00: SAC SITE INSPECTION, MET MARK SPECIAL, NFTA - SHEEN NOTED ON WET PAVEMENT AND SOME RESIDUAL SPEEDI-DRY, PLACED IN DRUM FOR DISPOSAL, SAC SENT DISPOSAL OPTION LETTER. 04/18/00: SAC TELECON TERESA AMSPACHER, AMERICAN AIRLINES, REGARDING SPILL NUMBER 0000595 AND DURING THE CONVERSATION NOTIFIED HER OF THE DISPOSAL OPTION LETTER FOR THIS SPILL THAT SAC SENT TO PETER JASMINE OF AMERICAN AIRLINES, MS. AMSPACHER SAID ALL LETTERS SHOULD BE SENT TO HER, SAC AGREED TO FAX HER A COPY, WHEN SAC LOOKED FOR A COPY OF THE LETTER HE COULD NOT FIND IT, SAC CHECKED e-MAIL AND FOUND ONE HAD BEEN DRAFTED AND SENT TO SANDY ZIEMBA BUT WAS NOTED AS UNDELIVERABLE SO NO LETTER WAS EVER SENT, SAC REDRAFTED SAME LETTER ONLY THIS TIME ADDRESSED IT TO THERESA AMSPACHER. 04/19/00: SAC SENT DISPOSAL OPTION LETTER TO TERESA AMSPACHER. 05/10/00: SAC RECEIVED FAX COPY OF A LETTER FROM TERESA AMSPACHER THAT DRUM WILL BE PICKED UP THE WEEK OF 5/10/00. 06/20/00: SAC RECEIVED DISPOSAL RECEIPT FOR DRUM OF MATERIAL"

Material Information

OP Unit ID:	822088	Med Ind Air:	False
OU:	01	Med GW:	False
Material ID:	288617	Med SW:	False
CAS No:		Med DW:	False
Material Family:	Petroleum	Med Sewer:	False
Quantity:	25.00	Med Surf:	False
Units:	G	Med Subway:	False
Recovered:	25.00	Med Utility:	False
Med Soil:	True	Oxygenate:	
Med Air:	False		
Material Code:	0011		
Material Name:	jet fuel		

Spiller Information

Spiller Name:	TERESA AMSPACHER
Spiller Company:	AMERICAN AIRLINES
Spiller Address:	GENESEE STREET/AIRPORT
Spiller City:	CHEEKTOWAGA
Spiller State:	NY
Spiller Zip:	14225-
Spiller Country:	001
Contact Name:	LT MEYER
Contact Phone:	(716) 630-6011
Contact Ext:	

Latitude:
Longitude:

Site: DITCH ON BUELL STREET
BUELL ROAD CHEEKTOWAGA NY

NY SPILLS

Spill No:	8911716	UST Trust:	False
Site ID:	252983	Spill Date:	1990-03-09 12:00:00
DER Facility ID:	207235	Received Date:	1990-03-09 16:00:00
CID:		CAC Date:	1990-03-12 00:00:00
Program Type:	ER	Insp Date:	1990-03-09 00:00:00
SWIS Code:	1530	Close Date:	1990-03-12 00:00:00
Water Body:	DITCH	Create Date:	1990-03-12 00:00:00
Class:		Update Date:	1990-03-26 00:00:00
Meets Std:	True	DEC Region:	9
Penalty:	False	Lead DEC:	MXFRANKS
REM Phase:	0	After Hours:	False
County:	Erie		
Contributing Factor:	Other		
Reported by:	Other		
Referred to:			
Source:	Institutional, Educational, Gov., Other		
Source File:	NYSDEC - Environmental Remediation Data Files - Spill Data		

Caller Remark:

"WHILE CHANGING BOOMS AIRPORT EMPLOYEE NOTICED TURBID RUNOFF INTO DITCH"

DEC Remark:

"Prior to Sept. 2004 data translation this spill Lead_DEC Field was MF 03/12/90: MF 3/9/90 SITE VISIT, NOTICED TURBID RUNOFF FLOWING INTO DITCH THUR CULVERT THAT DRAINS PARKING AREA. NO SHEEN OR PETROLEUM NOTICED. NO FUTHER ACTION NECESSARY BY SPILLS."

Material Information

OP Unit ID:	937549	Med Ind Air:	False
OU:	01	Med GW:	False
Material ID:	441226	Med SW:	True
CAS No:		Med DW:	False
Material Family:	Other	Med Sewer:	False
Quantity:	.00	Med Surf:	False
Units:	G	Med Subway:	False
Recovered:	.00	Med Utility:	False
Med Soil:	False	Oxygenate:	
Med Air:	False		
Material Code:	1835A		
Material Name:	turbid runoff		

Spiller Information

Spiller Name:
Spiller Company: NONE
Spiller Address:
Spiller City:
Spiller State: NY
Spiller Zip:
Spiller Country: 999
Contact Name:
Contact Phone:
Contact Ext:
Latitude:
Longitude:

Site: FORMER CALSPAN
GENESEE STREET CHEEKTOWAGA NY

NY SPILLS

Spill No:	0375493	UST Trust:	False
Site ID:	287489	Spill Date:	2004-03-01 12:00:00
DER Facility ID:	128885	Received Date:	2004-03-05 11:30:00
CID:		CAC Date:	
Program Type:	ER	Insp Date:	2004-07-07 00:00:00
SWIS Code:	1530	Close Date:	2004-07-07 00:00:00
Water Body:		Create Date:	2004-03-09 20:50:00
Class:	C3	Update Date:	2004-07-29 00:00:00
Meets Std:	True	DEC Region:	9
Penalty:	False	Lead DEC:	RMCROSSE
REM Phase:	0	After Hours:	False
County:	Erie		
Contributing Factor:	Housekeeping		
Reported by:	Citizen		
Referred to:			
Source:	Commercial/Industrial		
Source File:	NYSDEC - Environmental Remediation Data Files - Spill Data		

Caller Remark:

"SITE OF CALSPAN WHERE THEY CRASH TEST CARS, AUTOMOTIVE FLUIDS LEAK TO GROUND WITHOUT CONTAINMENT."

DEC Remark:

"Prior to Sept, 2004 data translation this spill Lead_DEC Field was RMC 06/21/04 RMC/FILE. LEFT MESSAGE FOR DENNIS CRAWZACK, 632-7500, CALL. CALL DUE 7/2/04. 07/07/04 RMC/SITE. WALKED PROPERTY, NO PROBLEM FOUND. CLOSE OUT. NO PAPER FILE. "

Material Information

OP Unit ID:	882297	Med Ind Air:	False
OU:	01	Med GW:	False
Material ID:	559930	Med SW:	False
CAS No:		Med DW:	False
Material Family:	Other	Med Sewer:	False
Quantity:	.00	Med Surf:	False
Units:	G	Med Subway:	False
Recovered:	.00	Med Utility:	False
Med Soil:	True	Oxygenate:	
Med Air:	False		
Material Code:	0043A		
Material Name:	antifreeze		

OP Unit ID:	882297	Med Ind Air:	False
OU:	01	Med GW:	False
Material ID:	559929	Med SW:	False
CAS No:		Med DW:	False
Material Family:	Petroleum	Med Sewer:	False
Quantity:	.00	Med Surf:	False
Units:	G	Med Subway:	False
Recovered:	.00	Med Utility:	False
Med Soil:	True	Oxygenate:	
Med Air:	False		
Material Code:	0015		
Material Name:	motor oil		

Spiller Information

Spiller Name:
Spiller Company:
Spiller Address:
Spiller City: ***Update***
Spiller State: ZZ
Spiller Zip:
Spiller Country: 001
Contact Name:
Contact Phone:
Contact Ext:
Latitude:
Longitude:

Site: BUFFALO AIRPORT
GENESEE STREET CHEEKTOWAGA NY

NY SPILLS

Spill No:	8808584	UST Trust:	False
Site ID:	151678	Spill Date:	1989-01-31 05:55:00
DER Facility ID:	128885	Received Date:	1989-01-31 06:04:00
CID:		CAC Date:	1989-02-06 00:00:00
Program Type:	ER	Insp Date:	1989-01-31 00:00:00
SWIS Code:	1530	Close Date:	1989-02-06 00:00:00
Water Body:		Create Date:	1989-02-06 00:00:00
Class:		Update Date:	1989-02-21 00:00:00
Meets Std:	True	DEC Region:	9
Penalty:	False	Lead DEC:	LEARY
REM Phase:	0	After Hours:	True
County:	Erie		
Contributing Factor:	Equipment Failure		
Reported by:	Local Agency		
Referred to:			
Source:	Tank Truck		
Source File:	NYSDEC - Environmental Remediation Data Files - Spill Data		

Caller Remark:

"SPILL AREA 20 X 150, BEING CLEANED UP BY SPILLER"

DEC Remark:

"Prior to Sept, 2004 data translation this spill Lead_DEC Field was RNL 01/31/89: RNL SITE INSP. 01/31/89, SITE CLEANED UP BY SPILLER, ADSORBANTS TO AIR DRYED AND REUSED, REINSPECT LATER. 02/09/89: SPILL HAS BEEN SATISFACTORY CLEANED UP, DEBRIS FROM CLEANUP TO BE DISPOSED OF W/ CLEANUP DEBRIS FROM SPILL NO 8808743 NO FURTHER ACTION BY SPILL GROUP ON THIS SPILL. "

Material Information

OP Unit ID:	925002	Med Ind Air:	False
OU:	01	Med GW:	False
Material ID:	453344	Med SW:	False
CAS No:		Med DW:	False
Material Family:	Petroleum	Med Sewer:	False
Quantity:	200.00	Med Surf:	False
Units:	G	Med Subway:	False
Recovered:	200.00	Med Utility:	False
Med Soil:	True	Oxygenate:	
Med Air:	False		
Material Code:	0011		
Material Name:	jet fuel		

Spiller Information

Spiller Name:
Spiller Company: US AIR
Spiller Address: BUFFALO AIRPORT
Spiller City: CHEEKTOWAGA
Spiller State: NY
Spiller Zip: 14225
Spiller Country: 001
Contact Name:
Contact Phone:
Contact Ext:
Latitude:
Longitude:

Site: NYSDOT GENESEE ST.
GENESEE ST CORRIDOR PROJ CHEEKTOWAGA NY

NY SPILLS

Spill No:	0175479	UST Trust:	False
Site ID:	87667	Spill Date:	2000-11-29 12:00:00

DER Facility ID:	80302	Received Date:	2001-07-17 12:00:00
CID:		CAC Date:	
Program Type:	ER	Insp Date:	
SWIS Code:	1530	Close Date:	2003-09-09 00:00:00
Water Body:		Create Date:	2002-01-18 10:26:00
Class:	C3	Update Date:	2003-09-09 00:00:00
Meets Std:	False	DEC Region:	9
Penalty:	False	Lead DEC:	FXGALLEG
REM Phase:	0	After Hours:	False
County:	Erie		
Contributing Factor:	Unknown		
Reported by:	Other		
Referred to:			
Source:	Unknown		
Source File:	NYSDEC - Environmental Remediation Data Files - Spill Data		

Caller Remark:

"NYS DOT SUBMITTED THE SITE ASSESSMENTS FOR THE GENESEE ST CORRIDOR PROJECT. PETROLEUM CONTAMINATION WAS DISCOVERED AT AVIS AND REICHOLD."

DEC Remark:

"Prior to Sept, 2004 data translation this spill Lead_DEC Field was FG 1/8/03 FG SPOKE TO DAVE TACKLEY AND HE SAID THE SITE WORK HASN'T BEGUN YET. THEY HAVE DECIDED TO COMPLETE ADDITIONAL INVESTIGATION INTO SOME OF THE SITES IDENTIFIED. TRACY WHEELER IS IN CHARGE OF THIS PROJECT AND WILL CALL BACK WITH THE DETAILS. 1/14/03 TRACEY WHEELER WITH NYSDOT 847-3189 SAID THE WORK ON GENESEE WON'T START UNTIL NEXT YEAR. SHE WILL NOTIFY US WHEN WORK AT SITES WITH PETROLEUM CONTAMINATION WILL BEGIN. NO ADDITIONAL ASSESSMENT WORK WILL TAKE PLACE BEFORE CONSTRUCTION WORK BEGINS. 9/9/03 FG SPOKE TO JANINE SHEPARD WHO SAID THAT THE ONLY ISSUE REMAINING AT THIS SITE IS REICHOLD CHEMICAL WHERE MINOR AMOUNTS OF PETROLEUM CONTAMINATION WERE DISCOVERED. SHE SAID THAT NYSDOT WILL USE THE SOIL FROM THIS SITE AT ANOTHER LOCATION ON THE PROJECT CONSISTENT WITH THE REQUIREMENTS OF THE PRE ESTABLISHED SOLID WASTE BUD DETERMINATION. THE EXCEEDANCE WAS VERY MINOR AND NO FURTHER INVESTIGATION IS NECESSARY. THE SITE IS INACTIVE. THE AVIS CAR RENTAL IS BEING HANDLED UNDER A SEPARATE SPILL NUMBER 9801785."

Material Information

OP Unit ID:	853250	Med Ind Air:	False
OU:	01	Med GW:	True
Material ID:	524811	Med SW:	False
CAS No:		Med DW:	False
Material Family:	Petroleum	Med Sewer:	False
Quantity:	.00	Med Surf:	False
Units:	G	Med Subway:	False
Recovered:	.00	Med Utility:	False
Med Soil:	False	Oxygenate:	
Med Air:	False		
Material Code:	0066A		
Material Name:	unknown petroleum		

Spiller Information

Spiller Name: DAVID TACKLEY
Spiller Company: NYSDOT
Spiller Address: 125 MAIN STREET
Spiller City: BUFFALO
Spiller State: NY
Spiller Zip: 14203-3088
Spiller Country: 001
Contact Name: DAVID TACKLEY
Contact Phone: (716) 847-3375
Contact Ext:
Latitude:
Longitude:

Site: TRANS STAR / PROLINE CARR
 URBAN STREET BUFFALO NY

NY SPILLS

Spill No: 9606134 **UST Trust:** False

Site ID:	143489	Spill Date:	1996-08-13 09:30:00
DER Facility ID:	122377	Received Date:	1996-08-13 11:32:00
CID:	275	CAC Date:	
Program Type:	ER	Insp Date:	1997-07-03 00:00:00
SWIS Code:	1502	Close Date:	1998-01-23 00:00:00
Water Body:		Create Date:	1996-08-13 00:00:00
Class:	C3	Update Date:	1998-01-23 00:00:00
Meets Std:	True	DEC Region:	9
Penalty:	False	Lead DEC:	PRINGLE
REM Phase:	0	After Hours:	False
County:	Erie		
Contributing Factor:	Equipment Failure		
Reported by:	Other		
Referred to:			
Source:	Commercial Vehicle		
Source File:	NYSDEC - Environmental Remediation Data Files - Spill Data		

Caller Remark:

"HYDRAULIC LINE FAILED - SPILLED ON STREET - SOME WENT INTO A STORM DRAIN - CONRCTOR HAS BEEN CALLED TO CLEAN"

DEC Remark:

"Prior to Sept, 2004 data translation this spill Lead_DEC Field was MNP 08/13/96: MNP INSP. CARMEN COSTA - CES ON SITE CLEANING UP SPILL. 07/03/97: MNP INSP. CLEANUP SATISFACTORY, NO DEBRIS ON SITE. 07/07/97: MNP TELECON TO CARMEN COSTA - CES. NOT IN, LEFT MESSAGE TO RETURN CALL. 07/08/97: MNP TELECON W/ CARMEN COSTA - CES. HE SAID SOIL WAS DISPOSED. I ASKED FOR DISPOSAL RECEIPTS, HE AGREED TO SEND THEM. 07/16/97: MNP FILE REVIEW, STILL NO DISPOSAL RECEIPTS. SENDING LETTER TO RP W/ CC TO CARMEN COSTA. "

Material Information

OP Unit ID:	1033667	Med Ind Air:	False
OU:	01	Med GW:	False
Material ID:	556484	Med SW:	False
CAS No:		Med DW:	False
Material Family:	Petroleum	Med Sewer:	False
Quantity:	35.00	Med Surf:	False
Units:	G	Med Subway:	False
Recovered:	.00	Med Utility:	False
Med Soil:	True	Oxygenate:	
Med Air:	False		
Material Code:	0010		
Material Name:	hydraulic oil		

Spiller Information

Spiller Name:
Spiller Company: TRANS STAR/PROLINE CARR.
Spiller Address: 1321 FOSTER AVE
Spiller City: NASHVILLE
Spiller State: TN
Spiller Zip: 37210-
Spiller Country: 001
Contact Name: JOSEPH VONA
Contact Phone: (908) 548-8730
Contact Ext:
Latitude: 42.909249993
Longitude: -78.828995021

Site: **MEDICAL WASTE**
GENESEE STREET CHEEKTOWAGA NY

[NY SPILLS](#)

Spill No:	9975707	UST Trust:	False
Site ID:	151738	Spill Date:	2000-03-08 12:00:00
DER Facility ID:	128885	Received Date:	2000-03-08 14:10:00
CID:		CAC Date:	
Program Type:	ER	Insp Date:	2000-03-08 00:00:00
SWIS Code:	1530	Close Date:	2000-03-14 00:00:00

Water Body:		Create Date:	2000-03-08 14:16:00
Class:	C3	Update Date:	2004-03-15 00:00:00
Meets Std:	True	DEC Region:	9
Penalty:	False	Lead DEC:	SACALAND
REM Phase:	0	After Hours:	False
County:	Erie		
Contributing Factor:	Unknown		
Reported by:	Other		
Referred to:			
Source:	Unknown		
Source File:	NYSDEC - Environmental Remediation Data Files - Spill Data		

Caller Remark:

"NYS DOT REPORTS MEDICAL WASTE ON SIDE OF ROADWAY (SYRINGES, TUBING, ETC.)."

DEC Remark:

"Prior to Sept, 2004 data translation this spill Lead_DEC Field was SAC 03/08/00: MJS CONTACTED DIV OF LAW ENFORCEMENT. THEY WILL TRY TO GET OFFICER TO SCENE. MJS CONTACTED ERIE COUNTY EMERGENCY SERVICES AND ERIE COUNTY HEALTH DEPT. GENE DEGMAN OF HEALTH DEPT STATED THEY CAN TAKE NO ACTION. MJS CONTACTED EARL LODER, TOWN DISASTER COORDINATOR. HE IS WITH SAC NOW AND WILL INSPECT SITE. MJS TELECON TO CALLER (NYS DOT) AND ADVISED HIM THAT DEC AND TOWN RESPONDING. MJS TELECON FROM CHARLENE AT EMERGENCY SERVICES. SHE STATED THAT THEY WILL PICK UP SMALL QUANTITIES AND TAKE TO ECMC BUT WILL NOT HANDLE LARGE QUANTITIES. MJS TELECON WITH LAW ENFORCEMENT, ECO PHELPS EN ROUTE. 03/08/00: SAC SITE INSPECTION, MET EARL LODER OF TOWN OF CHEEKTOWAGA, FOUND LATEX GLOVES AND EMPTY IV BAGS THAT AT ONE TIME WERE FILLED WITH SALT SOLUTION, NO SYRINGES OR BLOOD WERE OBSERVED, ECO MIKE PHELPS CAME TO THE SCENE, ALSO A REPRESENTATIVE FROM THE NYSDOH, OFFICER PHELPS SAID BASED ON HIS INSPECTION THERE WAS NO REGULATED MATERIAL FOUND SPILLED AND ONE OF THE SPILLED ARTICLES HAD A LABEL INDICATING THE MATERIAL CAME FROM ST. JOSEPH'S HOSPITAL, OFFICER PHELPS SAID THAT HE WOULD CONTACT ST. JOSEPH'S HOSPITAL AND HAVE A THEM SEND SOMEONE TO PICKUP THE DEBRIS AND THAT HE WOULD ASK WHO THEIR WASTE HAULER IS AND POSSIBLY TICKET (FINE) THEM, NO FURTHER ACTION REQUIRED."

Material Information

OP Unit ID:	1091841	Med Ind Air:	False
OU:	01	Med GW:	False
Material ID:	290256	Med SW:	False
CAS No:		Med DW:	False
Material Family:	Other	Med Sewer:	False
Quantity:	.00	Med Surf:	False
Units:	G	Med Subway:	False
Recovered:	.00	Med Utility:	False
Med Soil:	True	Oxygenate:	
Med Air:	False		
Material Code:	0053A		
Material Name:	medical waste		

Spiller Information

Spiller Name:
Spiller Company: UNKNOWN
Spiller Address:
Spiller City:
Spiller State: NY
Spiller Zip:
Spiller Country: 999
Contact Name: TOM KANE
Contact Phone: (716) 632-1490
Contact Ext:
Latitude:
Longitude:

Site: BUFFALO-CHEEKTOWAGA AIRPORT
 GENESEE ST. CHEEKTOWAGA NY

NY SPILLS

Spill No:	0907159	UST Trust:	
Site ID:	419648	Spill Date:	2009-09-25 09:00:00
DER Facility ID:	368710	Received Date:	2009-09-25 09:30:00
CID:		CAC Date:	

Program Type:	ER	Insp Date:	
SWIS Code:	1530	Close Date:	2009-11-03 00:00:00
Water Body:		Create Date:	2009-09-25 09:42:00
Class:	C3	Update Date:	2009-11-03 11:16:07.527000000
Meets Std:	True	DEC Region:	9
Penalty:	False	Lead DEC:	RJONAK
REM Phase:	0	After Hours:	False
County:	Erie		
Contributing Factor:	Equipment Failure		
Reported by:	Fire Department		
Referred to:			
Source:	Major Facility (MOSF) > 400,000 gal		
Source File:	NYSDEC - Environmental Remediation Data Files - Spill Data		

Caller Remark:

"CALLER STATES THAT ONE OF THEIR VEHICLE BROKE A HYDRAULIC LINE CAUSING ~5-10 GAL OF HYDRAULIC OIL TO SPILL ALL ON THEIR CONCRETE DEICING PAD...THE FIRE DEPT. WILL CLEAN UP SPILL & DISPOSE THE MATERIAL."

DEC Remark:

"9/25/2009: RJJ TELECON MARTIN SZYMANSKI,NFTA FIRE DEPT.,HE SAID THAT ONE OF THEIR VEHICLES BROKE A HYDRAULIC HOSE, SPILLING ~5-10 GAL OF HYDRAULIC OIL,ALL ON THEIR CONCRETE DE-ICING PAD...NONE OF THE OIL REACHED ANY SOIL OR WATERWAYS...THE FIRE DEPT. ARE IN THE PROCESS OF CLEANING UP THIS SPILL & WILL HAVE THE MATERIAL DISPOSED OF...MR. SZYMANSKI WILL SEND ME THE DISPOSAL RECEIPTS...RJJ AT SITE AT 1015...A TRUCK OWNED BY A.S.I.G. AVIATION,BROKE A HYDRAULIC HOSE,SPILLING ~10 GAL OF HYDRAULIC OIL ALL ON THE CONCRETE RUNWAY & DE-ICING PAD...ASIG PERSONNEL USED ABSORBANTS/SPEEDI-DRY TO SOAK UP THE SPILL AND PLACED ALL THE MATERIAL INTO DRUMS,WHICH THEY WILL DISPOSE...THE CLEAN UP IS ACCEPTABLE. 11/3/2009; RECEIVED THE DISPOSAL RECEIPTS FOR THE MATERIAL TAKEN TO SAFETY-KLEEN SYSTEMS,INC. IN BURLINGTON,NJ...THE SPILL HAS BEEN CLEANED UP & PROPERLY DISPOSED OF...NO FURTHER ACTION NEEDED...SPILL CLOSED OUT."

Material Information

OP Unit ID:	1175669	Med Ind Air:	False
OU:	01	Med GW:	False
Material ID:	2168250	Med SW:	False
CAS No:		Med DW:	False
Material Family:	Petroleum	Med Sewer:	False
Quantity:	10.00	Med Surf:	True
Units:	G	Med Subway:	False
Recovered:	10.00	Med Utility:	False
Med Soil:	False	Oxygenate:	False
Med Air:	False		
Material Code:	0010		
Material Name:	hydraulic oil		

Spiller Information

Spiller Name: MARTIN SZYMANSKI
Spiller Company: NFTA FIRE DEPT.
Spiller Address: 215 CAYUGA ST.
Spiller City: CHEEKTOWAGA
Spiller State: NY
Spiller Zip:
Spiller Country: 999
Contact Name: MARTIN SZYMANSKI / CRIS PUTNEY
Contact Phone: (716) 630-6011
Contact Ext:
Latitude:
Longitude:

Site: BUILDING 4
 KENSINGTON AVE BUFFALO NY

NY SPILLS

Spill No:	1307206	UST Trust:	False
Site ID:	487863	Spill Date:	2013-10-11 07:55:00
DER Facility ID:	442972	Received Date:	2013-10-11 08:03:00
CID:		CAC Date:	

Program Type:	ER	Insp Date:	
SWIS Code:	1502	Close Date:	2013-10-11 00:00:00
Water Body:		Create Date:	2013-10-11 08:04:00
Class:		Update Date:	2013-10-11 10:57:58.693000000
Meets Std:	False	DEC Region:	9
Penalty:	False	Lead DEC:	TDJOHNSO
REM Phase:	0	After Hours:	True
County:	Erie		
Contributing Factor:	Equipment Failure		
Reported by:	Other		
Referred to:			
Source:	Commercial Vehicle		
Source File:	NYSDEC - Environmental Remediation Data Files - Spill Data		

Caller Remark:

"cleanup and repair in progress"

DEC Remark:

"10/11/13 TDJ MINOR SPILL OF HYDRAULIC OIL ONTO IMPERVIOUS MEDIA. CLEANUP MATERIAL WILL BE COLLECTED INTO ONSITE CONTAINERS FOR DISPOSAL. NO FURTHER ACTION FILE CLOSED TO ELECTRONIC ONLY"

Material Information

OP Unit ID:	1237495	Med Ind Air:	False
OU:	01	Med GW:	False
Material ID:	2237163	Med SW:	False
CAS No:		Med DW:	False
Material Family:	Petroleum	Med Sewer:	False
Quantity:	10.00	Med Surf:	False
Units:	G	Med Subway:	False
Recovered:		Med Utility:	False
Med Soil:	True	Oxygenate:	
Med Air:	False		
Material Code:	0010		
Material Name:	hydraulic oil		

Spiller Information

Spiller Name:
Spiller Company: NATIONAL GRID
Spiller Address:
Spiller City:
Spiller State: NY
Spiller Zip:
Spiller Country: 999
Contact Name: LISA MONTESSANO
Contact Phone: (716) 479-5339
Contact Ext:
Latitude:
Longitude:

Site: GBIA
 GENESEE STREET CHEEKTOWAGA NY

NY SPILLS

Spill No:	9975683	UST Trust:	False
Site ID:	151737	Spill Date:	2000-02-15 12:51:00
DER Facility ID:	128885	Received Date:	2000-02-15 13:56:00
CID:		CAC Date:	
Program Type:	ER	Insp Date:	
SWIS Code:	1530	Close Date:	2000-02-15 00:00:00
Water Body:		Create Date:	2000-02-15 13:57:00
Class:	D4	Update Date:	2000-04-12 00:00:00
Meets Std:	True	DEC Region:	9
Penalty:	False	Lead DEC:	RMCROSSE
REM Phase:	0	After Hours:	False
County:	Erie		

Contributing Factor: Equipment Failure
Reported by: Affected Persons
Referred to:
Source: Commercial/Industrial
Source File: NYSDEC - Environmental Remediation Data Files - Spill Data

Caller Remark:

"WING TIP SPILL, CLEANED UP, PLANE N805AT FAULTY CHECK VALVE, REPORT OT FOLLOW"

DEC Remark:

"Prior to Sept, 2004 data translation this spill Lead_DEC Field was RMC 02/15/00 RMC/KANE/PHONE ALL READY CLEANED UP, MATERIAL TO BE REUSED, NO ACTION REQUIRED,CLOSE OUT "

Material Information

OP Unit ID:	1093965	Med Ind Air:	False
OU:	01	Med GW:	False
Material ID:	290225	Med SW:	False
CAS No:		Med DW:	False
Material Family:	Petroleum	Med Sewer:	False
Quantity:	20.00	Med Surf:	False
Units:	G	Med Subway:	False
Recovered:	18.00	Med Utility:	False
Med Soil:	True	Oxygenate:	
Med Air:	False		
Material Code:	0011		
Material Name:	jet fuel		

Spiller Information

Spiller Name: KATHY TERRYBERRY
Spiller Company: AIR TRAN
Spiller Address: BUFFALO NIAGARA INT. AIR
Spiller City: BUFFALO
Spiller State: NY
Spiller Zip: 14225-
Spiller Country: 001
Contact Name: TOM KANE
Contact Phone: (716) 632-1490
Contact Ext:
Latitude:
Longitude:

Site: ROSWELL PARK CANCER INST
CARLTON STREET BUFFALO NY

NY SPILLS

Spill No:	9975440	UST Trust:	False
Site ID:	325431	Spill Date:	1998-10-02 12:00:00
DER Facility ID:	262142	Received Date:	1999-04-16 08:00:00
CID:		CAC Date:	
Program Type:	ER	Insp Date:	
SWIS Code:	1502	Close Date:	2000-03-27 00:00:00
Water Body:		Create Date:	1999-09-28 11:33:00
Class:	B4	Update Date:	2000-03-31 00:00:00
Meets Std:	False	DEC Region:	9
Penalty:	False	Lead DEC:	RMCROSSE
REM Phase:	0	After Hours:	True
County:	Erie		
Contributing Factor:	Unknown		
Reported by:	Other		
Referred to:			
Source:	Institutional, Educational, Gov., Other		
Source File:	NYSDEC - Environmental Remediation Data Files - Spill Data		

Caller Remark:

"CONTAMINATION NOTED DURING TANK REMOVAL, SPILLS NOT NOTIFIED AT TIME OF REMOVAL, TANK NUMBER 107 "

DEC Remark:

"Prior to Sept, 2004 data translation this spill Lead_DEC Field was RMC 09/28/99: RMC REVIEWED REPORT, SPILLS NOT NOTIFIED AT TIME OF REMOVAL, UST NUMBER 107, RESULTS SHOW CONTAMINATION, REQUIRES FURTHER ASSESSMENT AND REMEDIATION, PLAN SUBMITTED, OK TO START, REPORT DUE 1/1/00 01/21/99: RMC TELECON RORY WOODMANSEE, CAND S 315-455-2000, ANOTHER CONSULTANT HAS BEEN HIRED BY OGS, RMC AGAIN WENT OVER ASSESSMENT REQUIREMENTS, REPORT DUE 2/28/00 03/27/00: RMC REVIEWED REPORT, EXTENSIVE SAMPLING DONE AROUND FORMER UST PIT, ONLY MINOR EXCEEDANCES FOUND, NO FURTHER ACTION REQUIRED, INACTIVE"

Material Information

OP Unit ID:	1093842	Med Ind Air:	False
OU:	01	Med GW:	False
Material ID:	291971	Med SW:	False
CAS No:		Med DW:	False
Material Family:	Petroleum	Med Sewer:	False
Quantity:	.00	Med Surf:	False
Units:	G	Med Subway:	False
Recovered:	.00	Med Utility:	False
Med Soil:	True	Oxygenate:	
Med Air:	False		
Material Code:	0008		
Material Name:	diesel		

Spiller Information

Spiller Name:	AL GUSTAFSON
Spiller Company:	ROSWELL PARK CANCER INST
Spiller Address:	ELM AND CARLTON
Spiller City:	BUFFALO
Spiller State:	NY
Spiller Zip:	14623-
Spiller Country:	001
Contact Name:	AL GUSTAFSON
Contact Phone:	(716) 845-5886
Contact Ext:	
Latitude:	42.886649993
Longitude:	-78.867610023

Site: ROSWELL PARK CANCER INST
CARLTON STREET BUFFALO NY

NY SPILLS

Spill No:	9975436	UST Trust:	False
Site ID:	325430	Spill Date:	1998-10-02 12:00:00
DER Facility ID:	262142	Received Date:	1999-03-29 08:00:00
CID:		CAC Date:	
Program Type:	ER	Insp Date:	
SWIS Code:	1502	Close Date:	1999-09-27 00:00:00
Water Body:		Create Date:	1999-09-27 10:43:00
Class:	B4	Update Date:	1999-10-15 00:00:00
Meets Std:	False	DEC Region:	9
Penalty:	False	Lead DEC:	RMCROSSE
REM Phase:	0	After Hours:	True
County:	Erie		
Contributing Factor:	Unknown		
Reported by:	Other		
Referred to:			
Source:	Institutional, Educational, Gov., Other		
Source File:	NYSDEC - Environmental Remediation Data Files - Spill Data		

Caller Remark:

"CONTAMINATION NOTED DURING TANK REMOVAL, SPILL NOT NOTIFIED AT TIME OF REMOVAL. TANK #110, 1K DIESEL "

DEC Remark:

"Prior to Sept, 2004 data translation this spill Lead_DEC Field was RMC 09/27/99: RMC REVIEWED REPORT, TANK # 110 1K DIESEL, SPILL NOTED UPON REMOVAL, SPILLS NOT NOTIFIED, NO INSPECTION OF TANK EXCAVATION, REPORT STATES THAT TANK WAS REMOVED ALONG WITH 90 TONS CONTAMINATED SOILS, DISPOSAL FILED UNDER 9875088, LEVELS WITHIN INACTIVE GUIDANCE, SENT INACTIVE LETTER"

Material Information

OP Unit ID:	1091579	Med Ind Air:	False
OU:	01	Med GW:	False
Material ID:	291964	Med SW:	False
CAS No:		Med DW:	False
Material Family:	Petroleum	Med Sewer:	False
Quantity:	.00	Med Surf:	False
Units:	G	Med Subway:	False
Recovered:	.00	Med Utility:	False
Med Soil:	True	Oxygenate:	
Med Air:	False		
Material Code:	0008		
Material Name:	diesel		

Spiller Information

Spiller Name: AL GUSTAFSON
Spiller Company: ROSWELL PARK CANCER INST
Spiller Address: ELM AND CARLTON STREETS
Spiller City: BUFFALO
Spiller State: NY
Spiller Zip: 14623-
Spiller Country: 001
Contact Name:
Contact Phone:
Contact Ext:
Latitude: 42.886649993
Longitude: -78.867610023

Site: **GBIA - BUFFALO AIRPORT**
GENESEE STREET CHEEKTOWAGA NY

NY SPILLS

Spill No:	9603271	UST Trust:	False
Site ID:	151709	Spill Date:	1996-06-09 00:30:00
DER Facility ID:	128885	Received Date:	1996-06-09 04:16:00
CID:	255	CAC Date:	
Program Type:	ER	Insp Date:	
SWIS Code:	1530	Close Date:	1996-06-10 00:00:00
Water Body:		Create Date:	1996-06-09 00:00:00
Class:	C4	Update Date:	1997-07-07 00:00:00
Meets Std:	True	DEC Region:	9
Penalty:	False	Lead DEC:	SORGI
REM Phase:	0	After Hours:	True
County:	Erie		
Contributing Factor:	Equipment Failure		
Reported by:	Other		
Referred to:			
Source:	Unknown		
Source File:	NYSDEC - Environmental Remediation Data Files - Spill Data		

Caller Remark:

"Field personnel noticed the spill during routine check of the airfield - cleaned up with sand and collected. no call back needed. Unknown what airplane caused the spill - believed to be either a freighter or small craft - not a commercial flight."

DEC Remark:

"Prior to Sept, 2004 data translation this spill Lead_DEC Field was MJS 06/10/96: MJS TELECON FROM TOM KANE. SPILL OF HYDRAULIC FLUID FROM UNKNOWN AIRCRAFT. 3 FEET WIDE X 1000 FEET LONG. NO FREE PRODUCT. TAXIWAY SANDED AND PICKED UP FOR DISPOSAL IN REGULAR WASTE STREAM. MR KANE WILL FORWARD INCIDENT REPORT. RECEIVED FAX OF INCIDENT REPORT FROM MR KANE. NO INSPECTION NECESSARY. NO FURTHER ACTION REQUIRED. MJS CLOSE FILE."

Material Information

OP Unit ID:	1034556	Med Ind Air:	False
OU:	01	Med GW:	False
Material ID:	349518	Med SW:	False
CAS No:		Med DW:	False
Material Family:	Petroleum	Med Sewer:	False
Quantity:	20.00	Med Surf:	False
Units:	G	Med Subway:	False
Recovered:	20.00	Med Utility:	False
Med Soil:	True	Oxygenate:	
Med Air:	False		
Material Code:	0010		
Material Name:	hydraulic oil		

Spiller Information

Spiller Name:
Spiller Company: UNKNOWN AIRLINE
Spiller Address:
Spiller City:
Spiller State: ZZ
Spiller Zip:
Spiller Country: 001
Contact Name: TOM KANE
Contact Phone: (716) 632-1490
Contact Ext:
Latitude:
Longitude:

Site: GBIA - NFTA
GENESEE STREET CHEEKTOWAGA NY

NY SPILLS

Spill No:	9604320	UST Trust:	False
Site ID:	151711	Spill Date:	1996-06-27 13:00:00
DER Facility ID:	128885	Received Date:	1996-07-01 10:37:00
CID:	275	CAC Date:	
Program Type:	ER	Insp Date:	1996-06-28 00:00:00
SWIS Code:	1530	Close Date:	1996-10-30 00:00:00
Water Body:		Create Date:	1996-07-01 00:00:00
Class:	B3	Update Date:	1998-08-05 00:00:00
Meets Std:	False	DEC Region:	9
Penalty:	False	Lead DEC:	RMCROSSE
REM Phase:	0	After Hours:	False
County:	Erie		
Contributing Factor:	Other		
Reported by:	Other		
Referred to:			
Source:	Commercial/Industrial		
Source File:	NYSDEC - Environmental Remediation Data Files - Spill Data		

Caller Remark:

"found tank in front of columns for terminals"

DEC Remark:

"Prior to Sept, 2004 data translation this spill Lead_DEC Field was RMC 06/27/95 RMC/ANIBALDI,CIMINELLI/SITE FOUND 2000 GALLON TANK WHILE EXCAVATING FOR PARKING GARAGE IN FRONT OF NEW TERMINAL, RMC ADVISED REMOVAL AND TESTING REQUIRMENTS. 06/28/96 RMC/ANIBALDI/SITE FOUND ADDITIONAL TANK NEXT TO FIRST ONE, REMOVED BOTH, STAGED ON PLASTIC FOR LATER CLEANING, REMOVED 60 YARDS POTENTIALLY CONTAMINATED SOIL, RMC HELPED TAKE EXCAVATION SAMPLE, LETTER RESPONSE DUE 8/2/96 07/09/96 RMC/WARREN WITTEK, FOIT ALBERT ASSOCIATES/PHONE RMC ADVISED THAT EXCAVATION SAMPLE HAS MINOR EXCEEDANCES BUT MEETS THE INACTIVE STANDARD, RMC ALSO ADVISED THAT SOIL NEEDS TO BE TREATED OR DISPOSED OF, AND TANKS CUT AND CLEANED, WORK DUE 8/7/96 10/1/96 RMC/FILE REVIEW WORK COMPLETED, SOIL EXCAVATED TAKEN TO BIOCELL FOR TREATMENT, 10/30/96 RMC/FILE EXCAVATION SAMPLE HAS MINOR EXCEEDANCES, SOILS EXCAVATED TESTED NON HAZ AND WERE TRANSFERED TO BIO-CELL, SAC TO FOLLOW SOILS TAKEN OFFSITE THREW SPILL NUMBER 9605138. NO FURTHER ACTION REQUIRED, INACTIVE"

Material Information

OP Unit ID: 1035439
OU: 01
Material ID: 350612
CAS No:
Material Family: Petroleum
Quantity: .00
Units: G
Recovered: .00
Med Soil: True
Med Air: False
Material Code: 0001A
Material Name: #2 fuel oil

Med Ind Air: False
Med GW: False
Med SW: False
Med DW: False
Med Sewer: False
Med Surf: False
Med Subway: False
Med Utility: False
Oxygenate:

OP Unit ID: 1035439
OU: 01
Material ID: 350613
CAS No:
Material Family: Petroleum
Quantity: .00
Units: G
Recovered: .00
Med Soil: True
Med Air: False
Material Code: 0002A
Material Name: #4 fuel oil

Med Ind Air: False
Med GW: False
Med SW: False
Med DW: False
Med Sewer: False
Med Surf: False
Med Subway: False
Med Utility: False
Oxygenate:

OP Unit ID: 1035439
OU: 01
Material ID: 350614
CAS No:
Material Family: Petroleum
Quantity: .00
Units: G
Recovered: .00
Med Soil: True
Med Air: False
Material Code: 0003A
Material Name: #6 fuel oil

Med Ind Air: False
Med GW: False
Med SW: False
Med DW: False
Med Sewer: False
Med Surf: False
Med Subway: False
Med Utility: False
Oxygenate:

Spiller Information

Spiller Name:
Spiller Company: NFTA
Spiller Address: 181 ELLICOTT STREET
Spiller City: BUFFALO
Spiller State: NY
Spiller Zip: -
Spiller Country: 001
Contact Name:
Contact Phone:
Contact Ext:
Latitude:
Longitude:

Site: OIL IN MANHOLE GBIA
GENESEE STREET CHEEKTOWAGA NY

NY SPILLS

Spill No: 9607093
Site ID: 151714
DER Facility ID: 128885
CID: 233
Program Type: ER
SWIS Code: 1530
Water Body:
Class: C3
Meets Std: True

UST Trust: False
Spill Date: 1996-09-04 08:00:00
Received Date: 1996-09-04 11:30:00
CAC Date:
Insp Date: 1996-09-04 00:00:00
Close Date: 1996-10-30 00:00:00
Create Date: 1996-09-04 00:00:00
Update Date: 1996-11-18 00:00:00
DEC Region: 9

Penalty:	False	Lead DEC:	RMCROSSE
REM Phase:	0	After Hours:	False
County:	Erie		
Contributing Factor:	Unknown		
Reported by:	Other		
Referred to:			
Source:	Commercial/Industrial		
Source File:	NYSDEC - Environmental Remediation Data Files - Spill Data		

Caller Remark:

"found oil in old utility manhole faxed entry"

DEC Remark:

"Prior to Sept, 2004 data translation this spill Lead_DEC Field was RMC 09/04/96 RMC/JOE KRA/SITE ENCOUNTERED TELEPHONE UTILITY MANHOLE WHILE GRADING FOR BLACKTOP, WATER IN PIT HAS SHEEN, RP TO HIRE BISON TO DISPOSE OF TO CALL BACK IF REGENERATES WITH SHEEN, DISPOSAL RECEIPT DUE 9/30/96 10/30/96 RMC/FILE LEFT MESSAGE REQUESTING INFORMATION, DUE 11/15/96 10/30/96 RMC/FILE RECEIVED DISPOSAL RECEIPT FOR 350 GALLONS, NO FURTHER ACTION REQUIRED, CLOSE OUT 11/7/96 RMC/FILE NOTE AFTER PUMPING OUT, PIT DID NOT RECHARGE AND WAS THEN FILLED IN AND PAVED OVER SHORTLY AFTER"

Material Information

OP Unit ID:	1038234	Med Ind Air:	False
OU:	01	Med GW:	False
Material ID:	346358	Med SW:	False
CAS No:		Med DW:	False
Material Family:	Petroleum	Med Sewer:	False
Quantity:	.00	Med Surf:	False
Units:	G	Med Subway:	False
Recovered:	.00	Med Utility:	False
Med Soil:	True	Oxygenate:	
Med Air:	False		
Material Code:	0022		
Material Name:	waste oil/used oil		

Spiller Information

Spiller Name:	JOE KRAL
Spiller Company:	NFTA
Spiller Address:	181 ELLICOTT AVENUE
Spiller City:	BUFFALO
Spiller State:	NY
Spiller Zip:	14203-
Spiller Country:	001
Contact Name:	
Contact Phone:	
Contact Ext:	
Latitude:	
Longitude:	

Site: AIRPORT NFTA D-5 AREA
GENESEE STREET CHEEKTOWAGA NY

NY SPILLS

Spill No:	9605393	UST Trust:	False
Site ID:	151713	Spill Date:	1996-07-11 12:00:00
DER Facility ID:	128885	Received Date:	1996-07-26 11:47:00
CID:	205	CAC Date:	
Program Type:	ER	Insp Date:	1996-07-24 00:00:00
SWIS Code:	1530	Close Date:	1997-03-18 00:00:00
Water Body:		Create Date:	1996-07-26 00:00:00
Class:	B3	Update Date:	1997-04-11 00:00:00
Meets Std:	False	DEC Region:	9
Penalty:	False	Lead DEC:	SACALAND
REM Phase:	0	After Hours:	False
County:	Erie		
Contributing Factor:	Other		
Reported by:	Other		

Referred to:

Source:

Commercial/Industrial

Source File:

NYSDEC - Environmental Remediation Data Files - Spill Data

Caller Remark:

"faxed from region - contaminated soil found during construction project."

DEC Remark:

"Prior to Sept, 2004 data translation this spill Lead_DEC Field was SAC 7/16/96:RECEIVED SAMPLE RESULTS FROM SAMPLING OF AREA, 3 AREAS EXCEEDED GUIDANCE VALUES, 1 AREA NEEDS ADDITIONAL REMOVAL OR RESAMPLING. 7/18/96:JDC ON SITE AND MET WITH LOU BOSS, SITE MGR.REGARDING ODOR COMPLAINT.STRONG PUNGENT ODOR ALSO FOUND ON SOIL SAMPLES. ECOLOGY AND ENVIRONMENT WILL TAKE SAMPLES OF SOIL AND AIR TO QUALIFY ODORS. RECOMMEND THEY USE H-NU/PID TO EVALUATE SOILS AS THEY ARE REMOVED. CONTAMINATED SOILS WILL BE SEPARATED FOR HARD SAMPLING THAT FAIL PID READINGS. SUGGESTED 8021/8270-TCLP BE SAMPLING PROTOCOL FOR STOCKPILED SOILS. BOSS WILL CONTACT DEC WHEN SAMPLES RESULTS ARE COMPLETED. 7/24/96: SAC,RNL INSPECT, MET WITH LOU BOSS,CANNON, BRUCE BOGAN AND TIM KELLEHER,O'BRIEN KREITZBERG, TANK WAS FOUND, NO ODORS BUT SOME GREY CLAY WAS FOUND, SOIL WAS SAMPLED AROUND TANK AND WATER INSIDE WAS ALSO SAMPLED, WILL USE 8021 AND 8270. 7/25/96: SENT LETTER REQUESTING SAMPLING AS AGREED AT MEETING. 8/12/96: SAC MET WITH LOU BOSS TO DISCUSS SAMPLE RESULTS, PER LOU BOSS THEY HAVE DUG TO THE SUBBASE AND NO FURTHER SOIL REMOVAL WILL TAKE PLACE, TANK AREA IS THE SAME AS AREA 31, INITIAL TANK AREA SAMPLE RESULTS WERE ABOVE GUIDANCE AND FURTHER REMOVAL WAS REQUIRED, SAC TELECON WITH LOU BOSS ON 7/30/96 INDICATED MORE WORK WAS REQUIRED IN AREA, ALSO WATER ABOVE GW STANDARDS WILL BE PUMPED TO OIL/WATER SEPARATOR ON-SITE, 2ND SAMPLING AFTER REMOVAL OF MORE SOIL WERE BDL, IN AREA WHERE JDC OBSERVED CONTAMINATION ARE 27,32,&43, AREA 32 OK, AREA 43 NEEDS TO BE SAMPLED FOR 8270, AREA 27 EXCEEDED GUIDANCE VALUES FOR 8021, AREA 27 WILL BE RESAMPLED FOR 8021. WATER IN TANK HAS BEEN PUMPED TO OIL/WATER SEPARATOR, SMALL AMOUNT OF WATER FOUND, TANK WAS FILLED WITH CONCRETE. ALL CONTAMINATED SOIL HAS BEEN TAKEN TO THE NFTA BIOCELL. 12/2/96: SAC TELECON LOU BOSS-NFTA, ASKING FOR RESULTS, LOU WILL CHECK INTO WHERE RESULTS ARE. 12/11/96: DRAFTED LETTER REQUESTING RESULTS BY 12/31/96. 3/18/97: NEVER RECEIVED RESULTS, SAC DISCUSS W/RNL, SINCE TANK AREA WAS REMEDIATED AND CONTAMINATION DID NOT GO FAR BELOW TANK DEPTH, I STATUS WILL BE ALLOWED EVEN THOUGH ADJACENT AREA IS 5 ppm, ALSO AREA OF CONCERN IS AIRPORT TARMAC."

Material Information

OP Unit ID:	1032917	Med Ind Air:	False
OU:	01	Med GW:	False
Material ID:	348136	Med SW:	False
CAS No:		Med DW:	False
Material Family:	Petroleum	Med Sewer:	False
Quantity:	.00	Med Surf:	False
Units:	G	Med Subway:	False
Recovered:	.00	Med Utility:	False
Med Soil:	True	Oxygenate:	
Med Air:	False		
Material Code:	0066A		
Material Name:	unknown petroleum		

Spiller Information

Spiller Name: LOU BOSS
Spiller Company: NFTA
Spiller Address: 181 ELLICOTT AVENUE
Spiller City: BUFFALO
Spiller State: NY
Spiller Zip: 14203-
Spiller Country: 001
Contact Name:
Contact Phone:
Contact Ext:
Latitude:
Longitude:

Site: PRIOR AVIATION
GENESEE STREET CHEEKTOWAGA NY

NY SPILLS

Spill No:	9213972	UST Trust:	False
Site ID:	151691	Spill Date:	1993-03-21 00:17:00
DER Facility ID:	128885	Received Date:	1993-03-21 01:19:00
CID:		CAC Date:	1993-03-21 00:00:00

Program Type:	ER	Insp Date:	1993-03-21 00:00:00
SWIS Code:	1530	Close Date:	1993-03-21 00:00:00
Water Body:		Create Date:	1993-03-26 00:00:00
Class:	C3	Update Date:	1993-04-01 00:00:00
Meets Std:	True	DEC Region:	9
Penalty:	False	Lead DEC:	COOKE
REM Phase:	0	After Hours:	True
County:	Erie		
Contributing Factor:	Equipment Failure		
Reported by:	Responsible Party		
Referred to:			
Source:	Tank Truck		
Source File:	NYSDEC - Environmental Remediation Data Files - Spill Data		

Caller Remark:

"FUEL LINE RUPTURE. LEAKING IN HANGER NEAR FUEL FARM. CRASH FIRE RESCUEON-SCENE. CONTAINED WITH SORBENTS."

DEC Remark:

"Prior to Sept, 2004 data translation this spill Lead_DEC Field was JDC 03/21/93: JDC/TOM KANE, NFTA/SITE - SPEEDY-DRI SWEPT UP AND DRUMMED FOR REUSE.SORBENT PADS USED AND BAGGED FOR DUMPSTER DISPOSAL. STORM DRAINS NOTAFFECTED. NO FURTHER ACTION NECESSARY. "

Material Information

OP Unit ID:	978031	Med Ind Air:	False
OU:	01	Med GW:	False
Material ID:	400192	Med SW:	False
CAS No:		Med DW:	False
Material Family:	Petroleum	Med Sewer:	False
Quantity:	60.00	Med Surf:	False
Units:	G	Med Subway:	False
Recovered:	60.00	Med Utility:	False
Med Soil:	True	Oxygenate:	
Med Air:	False		
Material Code:	0011		
Material Name:	jet fuel		

Spiller Information

Spiller Name:
Spiller Company: PRIOR AVIATION - NFTA
Spiller Address: GENESEE STREET
Spiller City: CHEEKTOWAGA
Spiller State: NY
Spiller Zip:
Spiller Country: 001
Contact Name:
Contact Phone:
Contact Ext:
Latitude: 42.949656000
Longitude: -78.737933000

Site: AMERICAN AIRLINES
 GENESEE STREET CHEEKTOWAGA NY

NY SPILLS

Spill No:	9208576	UST Trust:	False
Site ID:	151689	Spill Date:	1992-10-26 07:06:00
DER Facility ID:	128885	Received Date:	1992-10-26 07:35:00
CID:		CAC Date:	1992-10-30 00:00:00
Program Type:	ER	Insp Date:	
SWIS Code:	1530	Close Date:	1992-10-30 00:00:00
Water Body:		Create Date:	1992-10-26 00:00:00
Class:	C4	Update Date:	1992-11-06 00:00:00
Meets Std:	True	DEC Region:	9
Penalty:	False	Lead DEC:	SACALAND
REM Phase:	0	After Hours:	True

County: Erie
Contributing Factor: Equipment Failure
Reported by: Affected Persons
Referred to:
Source: Commercial/Industrial
Source File: NYSDEC - Environmental Remediation Data Files - Spill Data

Caller Remark:

"AIRCRAFT FUEL CELL LEAKED ONTO PAVED RAMP"

DEC Remark:

"Prior to Sept, 2004 data translation this spill Lead_DEC Field was SAC 10/30/92: SAC - SPEEDY-DRI APPLIED, PICKED UP AND DISPOSED. NO FURTHER ACTION NECESSARY."

Material Information

OP Unit ID:	975322	Med Ind Air:	False
OU:	01	Med GW:	False
Material ID:	405663	Med SW:	False
CAS No:		Med DW:	False
Material Family:	Petroleum	Med Sewer:	False
Quantity:	1.00	Med Surf:	False
Units:	G	Med Subway:	False
Recovered:	.00	Med Utility:	False
Med Soil:	True	Oxygenate:	
Med Air:	False		
Material Code:	0011		
Material Name:	jet fuel		

Spiller Information

Spiller Name:
Spiller Company: AMERICAN AIRLINES
Spiller Address: BUFFALO INTN'L AIRPORT
Spiller City: CHEEKTOWAGA
Spiller State: NY
Spiller Zip:
Spiller Country: 001
Contact Name:
Contact Phone:
Contact Ext:
Latitude: 42.930893000
Longitude: -78.735746000

Site: GBIA - NFTA
GENESEE STREET CHEEKTOWAGA NY

NY SPILLS

Spill No:	9603801	UST Trust:	False
Site ID:	151710	Spill Date:	1996-06-19 08:00:00
DER Facility ID:	128885	Received Date:	1996-06-19 09:30:00
CID:	365	CAC Date:	
Program Type:	ER	Insp Date:	1996-06-30 00:00:00
SWIS Code:	1530	Close Date:	1996-10-30 00:00:00
Water Body:		Create Date:	1996-06-19 00:00:00
Class:	B3	Update Date:	1998-08-05 00:00:00
Meets Std:	False	DEC Region:	9
Penalty:	False	Lead DEC:	RMCROSSE
REM Phase:	0	After Hours:	False
County:	Erie		
Contributing Factor:	Other		
Reported by:	Responsible Party		
Referred to:			
Source:	Commercial/Industrial		
Source File:	NYSDEC - Environmental Remediation Data Files - Spill Data		

Caller Remark:

"found two tanks 4000 each abandoned, west end of old east terminal"

DEC Remark:

"Prior to Sept, 2004 data translation this spill Lead_DEC Field was RMC 06/24/96/RMC/SIENER,E+E/PHONE TANK REMOVED AND SAMPLING TO BE FAXED OVER, UNKNOWN STATUS OF SOIL REMOVED IF ANY, 06/25/96 RMC/MACLEOD,CANON,5652250/PHONE CONTAMINATED TANK WATER PUMPED ON SOIL REMOVED RMC ADVISED THAT PILE REGARDLESS OF PREVIOUS CLEAN STATUS, NOW HAS TO BE TREATED OR DISPOSED OF TO INSPECT 6/25/96 06/25/96 RMC/MACLEOD/SITE HOLE VISUALLY CLEAN, TANK CONTENTS WERE PUMPED OVER SOIL PILE SEGRATED FOR TESTING, RMC ADVISED THAT SOIL PILE EITHER HAD TO BE TREATED, DISPOSED OF OR RETESTED, IF RETEST BELOW STARS, SOIL COULD BE USED AS FILL, E AND E TO DO SAMPLING, RESULTS DUE 7/30/96 07/2/96 RMC/DAVID MACLEOD/PHONE SOIL PILE FAILED STARS, TO BE TREATED OR DISPOSED OF, ACTION PLAN DUE 7/30/96 07/10/96 RMC/FILE SECOND TANK FOUND IN THIS AREA, NO VISUAL CONTAMINATION AROUND TANK, SOIL WAS EXCAVATED AS A PRECAUTION, SOIL TO BE TESTED FOR 8021/8270 STARS, AND TANK CUT AND CLEANED WITH CONCRETED BROKEN UP AND USED AS FILL IF NOT VISUALLY CONTAMINATED, SAMPLING DUE 7/30/96 10/30/96 RMC/FILE REVIEWED FILE, SAMPLE RESULTS FROM EXCAVATION AND SOIL PILE ABOVE STARS, SOIL EXCAVATED TAKEN TO BIO CELL, SITE TO BE MADE INACTIVE. INACTIVE "

Material Information

OP Unit ID:	1034940	Med Ind Air:	False
OU:	01	Med GW:	False
Material ID:	350080	Med SW:	False
CAS No:		Med DW:	False
Material Family:	Petroleum	Med Sewer:	False
Quantity:	.00	Med Surf:	False
Units:	G	Med Subway:	False
Recovered:	.00	Med Utility:	False
Med Soil:	True	Oxygenate:	
Med Air:	False		
Material Code:	0066A		
Material Name:	unknown petroleum		

Spiller Information

Spiller Name:
Spiller Company: NFTA
Spiller Address: 181 ELLICOTT STREET
Spiller City: BUFFALO
Spiller State: NY
Spiller Zip:
Spiller Country: 001
Contact Name:
Contact Phone:
Contact Ext:
Latitude:
Longitude:

Site: BUFFALO AIRPORT
CAYUGA STREET CHEEKTOWAGA NY

NY SPILLS

Spill No:	9300990	UST Trust:	False
Site ID:	248136	Spill Date:	1993-04-20 14:38:00
DER Facility ID:	203714	Received Date:	1993-04-20 15:06:00
CID:		CAC Date:	1993-05-05 00:00:00
Program Type:	ER	Insp Date:	
SWIS Code:	1530	Close Date:	1993-05-05 00:00:00
Water Body:		Create Date:	1993-04-21 00:00:00
Class:	D4	Update Date:	1993-05-10 00:00:00
Meets Std:	True	DEC Region:	9
Penalty:	False	Lead DEC:	SORGI
REM Phase:	0	After Hours:	False
County:	Erie		
Contributing Factor:	Equipment Failure		
Reported by:	Responsible Party		
Referred to:			
Source:	Tank Truck		
Source File:	NYSDEC - Environmental Remediation Data Files - Spill Data		

Caller Remark:

"GASKET ON FUEL LINE CONTAINED IN PAVEMENT"

DEC Remark:

"Prior to Sept, 2004 data translation this spill Lead_DEC Field was MJS 05/05/93: MJS TELECON WITH TOM KANE. SPEEDI-DRI WAS REUSED AND DISPOSED IN REGULAR WASTE STREAM. NO DISPOSAL RECEIPTS NECESSARY. MJS TO CLOSE FILE. "

Material Information

OP Unit ID:	979589	Med Ind Air:	False
OU:	01	Med GW:	False
Material ID:	401725	Med SW:	False
CAS No:		Med DW:	False
Material Family:	Petroleum	Med Sewer:	False
Quantity:	5.00	Med Surf:	False
Units:	G	Med Subway:	False
Recovered:	5.00	Med Utility:	False
Med Soil:	True	Oxygenate:	
Med Air:	False		
Material Code:	0011		
Material Name:	jet fuel		

Spiller Information

Spiller Name:
Spiller Company: PRIOR AVIATION
Spiller Address:
Spiller City:
Spiller State: NY
Spiller Zip:
Spiller Country: 999
Contact Name:
Contact Phone:
Contact Ext:
Latitude:
Longitude:

Site: GATE 11
GENESEE STREET CHEEKTOWAGA NY

NY SPILLS

Spill No:	0604885	UST Trust:	False
Site ID:	367958	Spill Date:	2006-07-30 13:42:00
DER Facility ID:	128885	Received Date:	2006-07-30 14:09:00
CID:	72	CAC Date:	
Program Type:	ER	Insp Date:	
SWIS Code:	1530	Close Date:	2007-01-04 00:00:00
Water Body:		Create Date:	2006-07-30 14:34:00
Class:	D3	Update Date:	2007-01-04 12:30:41.153000000
Meets Std:	True	DEC Region:	9
Penalty:	False	Lead DEC:	RMCROSSE
REM Phase:	0	After Hours:	True
County:	Erie		
Contributing Factor:	Equipment Failure		
Reported by:	Responsible Party		
Referred to:			
Source:	Tank Truck		
Source File:	NYSDEC - Environmental Remediation Data Files - Spill Data		

Caller Remark:

"Ruptured fuel tanker cause JET A fuel to spill. Has been dyked. **Responsible party NOT Southwest Airlines. Is actually Prior Aviation**"

DEC Remark:

"07/30/06 RMC/SITE. ESCOUTED BY EX MEYER, CFR. SPILL REPORTED AS 2800 GALLONS BUT WAS ACTUALLY ONLY 40 GALLONS. RMC INSPECTED GATE 11, CLEAN UP COMPLETED, NO SEWERS IMPACTED. INSPECTED TANKER TRUCK AT PRIOR. CAN NOT SEE ANY VALVE

PROBLEM COULD BE AN INTERNAL PROBLEM. SPILL DEBRIS IN PAYLOADER BUCKET COVERED AND WILL BE SENT TO MODERN. RMC NOTED A TANKER TRUCK BEIN USED FOR ON SITE STORAGE. INSPECTION EXPIRED 6/04. PLATE AE 35778, NOCO ON THE SIDE. SOME ONGOING SPILLS AROUND IT. DRIP BUCKET OVERFLOWING. SECOND TRUCK ALONG SIDE THE BUILDING. THINK IT IS EMPTY. NO PLATE INSPECTION EXPIRED 1/95, NO PLATE. NOTED OIL PAN WITH FILTERS IN IT ON A TRUCK FENDER. NEARLY OVERFLOWING. 07/31/06 RMC/FILE. RAN PLATE ON TRAILOR EXP 12/31/04. RMC CALLED MIKE YOUNT NOCO REQUESTED HE LOOK INTO THE LEGALITY OF HAVING THE TANKER ON SITE. THE DEC WOULD CONSIDER IT A STATIONARY AST. NOCO WILL DISCUSS WITH PRIOR, UPDATE 8/15/06. 12/27/06 RMC/FILE. LEFT MESSAGE FOR MIKE YOUNT ABOUT TANKER TRUCK STATIONARY USED FOR ON SITE USE. NEEDS TO BE REGISTERED AND INSPECTED OR TAKEN OFF SITE. CALL DUE 1/10/07. 1/04/07 RMC/FILE. RECEIVED DISPOSAL RECEIPTS. RECEIVED CALL BACK FROM MIKE YOUNT. NO ACTION WILL BE TAKEN BY NOCO. RMC REFERRED UNREGISTERED AST TO PBS FOR FOLLOW UP. NO FURTHER SPILL ACTION REQUIRED. CLOSE OUT. "

Material Information

OP Unit ID:	1125853	Med Ind Air:	False
OU:	01	Med GW:	False
Material ID:	2115380	Med SW:	False
CAS No:		Med DW:	False
Material Family:	Petroleum	Med Sewer:	False
Quantity:	40.00	Med Surf:	False
Units:	G	Med Subway:	False
Recovered:	38.00	Med Utility:	False
Med Soil:	True	Oxygenate:	
Med Air:	False		
Material Code:	0011		
Material Name:	jet fuel		

Spiller Information

Spiller Name:
Spiller Company: PRIOR AVIATION
Spiller Address:
Spiller City:
Spiller State: NY
Spiller Zip:
Spiller Country: 999
Contact Name: CHIEF TOM CHMIELOWIEC
Contact Phone: (716) 630-6014
Contact Ext:
Latitude:
Longitude:

Site: BUFFALO AIRPORT NFTA
 GENESEE STREET CHEEKTOWAGA NY

NY SPILLS

Spill No:	9303271	UST Trust:	False
Site ID:	151696	Spill Date:	1993-05-19 11:00:00
DER Facility ID:	128885	Received Date:	1993-05-19 11:40:00
CID:		CAC Date:	1993-05-19 00:00:00
Program Type:	ER	Insp Date:	1993-05-19 00:00:00
SWIS Code:	1530	Close Date:	1993-05-19 00:00:00
Water Body:		Create Date:	1993-06-15 00:00:00
Class:	D6	Update Date:	1993-07-23 00:00:00
Meets Std:	True	DEC Region:	9
Penalty:	False	Lead DEC:	COOKE
REM Phase:	0	After Hours:	False
County:	Erie		
Contributing Factor:	Unknown		
Reported by:	Responsible Party		
Referred to:			
Source:	Commercial/Industrial		
Source File:	NYSDEC - Environmental Remediation Data Files - Spill Data		

Caller Remark:

"MR. KANE REPORTED THAT BLACK WATER WAS COMING OUT AIRPORT'S OUTFALL TO U-CREST DITCH"

DEC Remark:

"Prior to Sept, 2004 data translation this spill Lead_DEC Field was JDC 05/19/93: SAC GAVE COPY TO DOW. 05/19/93: JDC/SITE - NO BLACK WATER COMING FROM OUTFALL BUT WAS THROUGHOUT THE U-CREST ALONG BEULLE STREET. NO PETROLEUM OBSERVED ASSOCIATED W/BLACK WATER. REFERRED TO DOW. NO FURTHER ACTION REQUIRED. 05/19/93: JDC/TOM KANE/SITE - INSPECTED OUTFALLS B-2 & B-3; NO BLACK WATER. BLACK WATER WAS THROUGHOUT U-CREST ALONG BEULLE ST. NO PETROLEUM OBSERVED. REFERRED TO DIVISION OF WATER. NO FURTHER ACTION REQUIRED. "

Material Information

OP Unit ID:	985193	Med Ind Air:	False
OU:	01	Med GW:	False
Material ID:	396853	Med SW:	False
CAS No:		Med DW:	False
Material Family:	Petroleum	Med Sewer:	True
Quantity:	.00	Med Surf:	False
Units:		Med Subway:	False
Recovered:	.00	Med Utility:	False
Med Soil:	False	Oxygenate:	
Med Air:	False		
Material Code:	0066A		
Material Name:	unknown petroleum		

Spiller Information

Spiller Name:
Spiller Company: NFTA
Spiller Address: GENESEE STREET
Spiller City: CHEEKTOWAGA
Spiller State: NY
Spiller Zip:
Spiller Country: 001
Contact Name:
Contact Phone:
Contact Ext:
Latitude:
Longitude:

Site: **PRIOR AVIATION**
GENESEE STREET CHEEKTOWAGA NY

NY SPILLS

Spill No:	9300091	UST Trust:	False
Site ID:	151694	Spill Date:	1993-03-29 15:15:00
DER Facility ID:	128885	Received Date:	1993-03-30 15:45:00
CID:		CAC Date:	1993-03-30 00:00:00
Program Type:	ER	Insp Date:	
SWIS Code:	1530	Close Date:	1993-03-30 00:00:00
Water Body:		Create Date:	1993-04-02 00:00:00
Class:	D4	Update Date:	1993-04-14 00:00:00
Meets Std:	True	DEC Region:	9
Penalty:	False	Lead DEC:	COOKE
REM Phase:	0	After Hours:	False
County:	Erie		
Contributing Factor:	Equipment Failure		
Reported by:	Police Department		
Referred to:			
Source:	Tank Truck		
Source File:	NYSDEC - Environmental Remediation Data Files - Spill Data		

Caller Remark:

"COUPLING FAILURE ON TRUCK ALLOWED JET FUEL TO SPILL"

DEC Remark:

"Prior to Sept, 2004 data translation this spill Lead_DEC Field was JDC 03/30/93: JDC/MR. KANE/TELECON - MR. KANE ON-SITE AND CONFIRMED CLEANUP AS BEING SATISFACTORY. NO RESPONSE REQUIRED OR FURTHER ACTION NEEDED. 03/30/93: JDC/MR. KANE/TELECON - MR. KANE ON-SITE AND CONFIRMED CLEANUP AS BEING SATISFACTORY. NO RESPONSE REQUIRED OR FURTHER ACTION NEEDED. ***DUPLICATE OF SPILL #9214436*** BOTH SPILLS NOW CLOSED. "

Material Information

OP Unit ID:	981890	Med Ind Air:	False
OU:	01	Med GW:	False
Material ID:	400858	Med SW:	False
CAS No:		Med DW:	False
Material Family:	Petroleum	Med Sewer:	True
Quantity:	5.00	Med Surf:	False
Units:	G	Med Subway:	False
Recovered:	.00	Med Utility:	False
Med Soil:	False	Oxygenate:	
Med Air:	False		
Material Code:	0011		
Material Name:	jet fuel		

Spiller Information

Spiller Name:
Spiller Company: PRIOR AVIATION
Spiller Address: 50 NORTH AIRPORT DRIVE
Spiller City: BUFFALO
Spiller State: NY
Spiller Zip: 14225
Spiller Country: 001
Contact Name:
Contact Phone:
Contact Ext:
Latitude: 42.949656000
Longitude: -78.737933000

Site: GATE 8
GENESEE STREET CHEEKTOWAGA NY

NY SPILLS

Spill No:	0514855	UST Trust:	False
Site ID:	361677	Spill Date:	2006-03-28 00:10:00
DER Facility ID:	128885	Received Date:	2006-03-28 00:32:00
CID:	73	CAC Date:	
Program Type:	ER	Insp Date:	
SWIS Code:	1530	Close Date:	2006-04-06 00:00:00
Water Body:		Create Date:	2006-03-28 02:07:00
Class:	D4	Update Date:	2006-04-06 15:24:01.390000000
Meets Std:	True	DEC Region:	9
Penalty:	False	Lead DEC:	RMCROSSE
REM Phase:	0	After Hours:	True
County:	Erie		
Contributing Factor:	Unknown		
Reported by:	Fire Department		
Referred to:			
Source:	Tank Truck		
Source File:	NYSDEC - Environmental Remediation Data Files - Spill Data		

Caller Remark:

"FUEL TRUCK SPILLED JET FUEL ON PAVEMENT. CLEAN UP IN PROGRESS."

DEC Remark:

"04/06/06 RMC/FILE. MINOR SPILL HANDLED BY DUTY OFFICIER, CLOSE OUT. "

Material Information

OP Unit ID:	1119804	Med Ind Air:	False
OU:	01	Med GW:	False
Material ID:	2109252	Med SW:	False
CAS No:		Med DW:	False
Material Family:	Petroleum	Med Sewer:	False

Quantity:	8.00	Med Surf:	True
Units:	G	Med Subway:	False
Recovered:	7.00	Med Utility:	False
Med Soil:	False	Oxygenate:	
Med Air:	False		
Material Code:	0011		
Material Name:	jet fuel		

Spiller Information

Spiller Name:
Spiller Company: UNITED AIRLINES
Spiller Address:
Spiller City:
Spiller State: NY
Spiller Zip:
Spiller Country: 999
Contact Name: OFFICER DAVIS
Contact Phone: (716) 630-6011
Contact Ext:
Latitude:
Longitude:

Site: **NFTA BUFFALO AIRPORT**
GENESEE STREET CHEEKTOWAGA NY

NY SPILLS

Spill No:	9214292	UST Trust:	False
Site ID:	151693	Spill Date:	1993-03-28 08:40:00
DER Facility ID:	128885	Received Date:	1993-03-28 09:00:00
CID:		CAC Date:	1993-03-31 00:00:00
Program Type:	ER	Insp Date:	
SWIS Code:	1530	Close Date:	1993-03-31 00:00:00
Water Body:		Create Date:	1993-03-29 00:00:00
Class:	C3	Update Date:	1993-04-14 00:00:00
Meets Std:	True	DEC Region:	9
Penalty:	False	Lead DEC:	COOKE
REM Phase:	0	After Hours:	True
County:	Erie		
Contributing Factor:	Equipment Failure		
Reported by:	Affected Persons		
Referred to:			
Source:	Commercial/Industrial		
Source File:	NYSDEC - Environmental Remediation Data Files - Spill Data		

Caller Remark:

"FAULTY GASKET"

DEC Remark:

"Prior to Sept, 2004 data translation this spill Lead_DEC Field was JDC 03/28/93: MARK HANS CONTACTED AIRPORT AT 0950 HRS. LEFT MESSAGE FOR LT. MEYERSTO RETURN CALL. HE NEVER DID. 03/31/93: JDC/BOB WILCOX, FUEL FARM MGR./TELECON - MR. WILCOX ADVISED THAT AUTOMATIC SHUTOFF VALVE ON NEW FUEL TRUCKS FAILED. SPEEDY-DRI BEING DRIED FOR REUSE. NO FURTHER ACTION REQUIRED. "

Material Information

OP Unit ID:	978360	Med Ind Air:	False
OU:	01	Med GW:	False
Material ID:	400512	Med SW:	False
CAS No:		Med DW:	False
Material Family:	Petroleum	Med Sewer:	False
Quantity:	10.00	Med Surf:	False
Units:	G	Med Subway:	False
Recovered:	10.00	Med Utility:	False
Med Soil:	True	Oxygenate:	
Med Air:	False		
Material Code:	0011		

Material Name: jet fuel

Spiller Information

Spiller Name:
Spiller Company: NFTA PRIOR AVIATION
Spiller Address: GENESEE STREET
Spiller City: CHEEKTOWAGA
Spiller State: NY
Spiller Zip:
Spiller Country: 001
Contact Name:
Contact Phone:
Contact Ext:
Latitude:
Longitude:

Site: **BUFFALO INTL. AIRPORT**
GENESEE STREET CHEEKTOWAGA NY

NY SPILLS

Spill No:	8804447	UST Trust:	False
Site ID:	151671	Spill Date:	1988-08-19 22:00:00
DER Facility ID:	128885	Received Date:	1988-08-19 23:03:00
CID:		CAC Date:	1988-08-20 00:00:00
Program Type:	ER	Insp Date:	
SWIS Code:	1530	Close Date:	1988-08-29 00:00:00
Water Body:		Create Date:	1988-08-29 00:00:00
Class:		Update Date:	1988-09-14 00:00:00
Meets Std:	True	DEC Region:	9
Penalty:	False	Lead DEC:	PRINGLE
REM Phase:	0	After Hours:	True
County:	Erie		
Contributing Factor:	Human Error		
Reported by:	Affected Persons		
Referred to:			
Source:	Commercial Vehicle		
Source File:	NYSDEC - Environmental Remediation Data Files - Spill Data		

Caller Remark:

"CLEANED UP WITH SPEEDY DRY AND PADS, SEPARATOR CONTAINED REMAINDER"

DEC Remark:

"Prior to Sept, 2004 data translation this spill Lead_DEC Field was MNP / / : 8/20/88 SITE INSP.WITH TOM KANE. "

Material Information

OP Unit ID:	919432	Med Ind Air:	False
OU:	01	Med GW:	False
Material ID:	456386	Med SW:	False
CAS No:		Med DW:	False
Material Family:	Petroleum	Med Sewer:	False
Quantity:	20.00	Med Surf:	False
Units:	G	Med Subway:	False
Recovered:	20.00	Med Utility:	False
Med Soil:	True	Oxygenate:	
Med Air:	False		
Material Code:	0011		
Material Name:	jet fuel		

Spiller Information

Spiller Name:
Spiller Company: SANTA ROSA TRUCKING
Spiller Address: 2445 ALLEN AVENUE
Spiller City: NIAGARA FALLS

Spiller State: ZZ
Spiller Zip: 001
Spiller Country:
Contact Name:
Contact Phone:
Contact Ext:
Latitude:
Longitude:

Site: BUFFALO AIRPORT
GENESEE STREET CHEEKTOWAGA NY

NY SPILLS

Spill No:	8806489	UST Trust:	False
Site ID:	151675	Spill Date:	1988-11-03 06:45:00
DER Facility ID:	128885	Received Date:	1988-11-03 08:55:00
CID:		CAC Date:	1988-11-03 00:00:00
Program Type:	ER	Insp Date:	
SWIS Code:	1530	Close Date:	1988-11-03 00:00:00
Water Body:		Create Date:	1988-10-28 00:00:00
Class:		Update Date:	1988-11-21 00:00:00
Meets Std:	True	DEC Region:	9
Penalty:	False	Lead DEC:	PRINGLE
REM Phase:	0	After Hours:	False
County:	Erie		
Contributing Factor:	Equipment Failure		
Reported by:	Local Agency		
Referred to:			
Source:	Major Facility (MOSF) > 400,000 gal		
Source File:	NYSDEC - Environmental Remediation Data Files - Spill Data		

Caller Remark:

"CHECK VALVE FAILED ON AIRCRAFT WINGTIP"

DEC Remark:

"Prior to Sept, 2004 data translation this spill Lead_DEC Field was MNP 11/03/88: MNP INFORMATION 11/03/88, SPILL CLEANED BY NFTA WITH ADSORBANTS, NO INSPECTION NECESSARY. "

Material Information

OP Unit ID:	923323	Med Ind Air:	False
OU:	01	Med GW:	False
Material ID:	454826	Med SW:	False
CAS No:		Med DW:	False
Material Family:	Petroleum	Med Sewer:	False
Quantity:	10.00	Med Surf:	False
Units:	G	Med Subway:	False
Recovered:	10.00	Med Utility:	False
Med Soil:	True	Oxygenate:	
Med Air:	False		
Material Code:	0011		
Material Name:	jet fuel		

Spiller Information

Spiller Name:
Spiller Company: NORTHWEST AIRLINES
Spiller Address: BUFFALO AIRPORT
Spiller City: CHEEKTOWAGA
Spiller State: NY
Spiller Zip: 14225
Spiller Country: 001
Contact Name:
Contact Phone:
Contact Ext:
Latitude:
Longitude:

Site: BUFFALO AIRPORT
GENESEE STREET CHEEKTOWAGA NY

NY SPILLS

Spill No:	8803816	UST Trust:	False
Site ID:	151670	Spill Date:	1988-07-31 20:00:00
DER Facility ID:	128885	Received Date:	1988-08-01 13:51:00
CID:		CAC Date:	1988-09-19 00:00:00
Program Type:	ER	Insp Date:	1988-08-01 00:00:00
SWIS Code:	1530	Close Date:	1988-09-19 00:00:00
Water Body:		Create Date:	1988-08-03 00:00:00
Class:		Update Date:	1988-10-11 00:00:00
Meets Std:	True	DEC Region:	9
Penalty:	False	Lead DEC:	MJHINTON
REM Phase:	0	After Hours:	False
County:	Erie		
Contributing Factor:	Human Error		
Reported by:	Responsible Party		
Referred to:			
Source:	Tank Truck		
Source File:	NYSDEC - Environmental Remediation Data Files - Spill Data		

Caller Remark:

"DOME COVER ON REFUELER LEFT OPEN ALLOWED PRODUCT TO SPILL OUT"

DEC Remark:

"Prior to Sept, 2004 data translation this spill Lead_DEC Field was MJH 08/03/88: BUTLER AVIATION AND CFR CLEANED UP SPILL, CLEANUP SATISFACTORY SPILL NOTIFICATION BY BUTLER LATE REFERRAL TO LEGAL DEPT. 09/19/88: TESTING REPORT SUBMITTED MATERIAL NON HAZARDOUS SPEEDY DRY TO BE REUSED NO FURTHER ACTION NEEDED. "

Material Information

OP Unit ID:	918952	Med Ind Air:	False
OU:	01	Med GW:	False
Material ID:	459344	Med SW:	False
CAS No:		Med DW:	False
Material Family:	Petroleum	Med Sewer:	False
Quantity:	45.00	Med Surf:	False
Units:	G	Med Subway:	False
Recovered:	45.00	Med Utility:	False
Med Soil:	True	Oxygenate:	
Med Air:	False		
Material Code:	0011		
Material Name:	jet fuel		

Spiller Information

Spiller Name:
Spiller Company: BUTLER AVIATION
Spiller Address: BUFFALO AIRPORT
Spiller City: CHEEKTOWAGA
Spiller State: NY
Spiller Zip: 14225
Spiller Country: 001
Contact Name:
Contact Phone:
Contact Ext:
Latitude:
Longitude:

Site: REB RENTALS
BUELL ROAD CHEEKTOWAGA NY

NY SPILLS

Spill No:	8801238	UST Trust:	False
Site ID:	252982	Spill Date:	1988-05-09 15:00:00

DER Facility ID:	207235	Received Date:	1988-05-10 08:30:00
CID:		CAC Date:	1988-07-11 00:00:00
Program Type:	ER	Insp Date:	
SWIS Code:	1530	Close Date:	1988-07-11 00:00:00
Water Body:	U-CREST DITCH	Create Date:	1988-05-18 00:00:00
Class:		Update Date:	1988-07-13 00:00:00
Meets Std:	True	DEC Region:	9
Penalty:	False	Lead DEC:	PRINGLE
REM Phase:	0	After Hours:	False
County:	Erie		
Contributing Factor:	Equipment Failure		
Reported by:	Local Agency		
Referred to:			
Source:	Commercial/Industrial		
Source File:	NYSDEC - Environmental Remediation Data Files - Spill Data		

Caller Remark:

"OIL ENTERING U-CREST DITCH FROM REB RENTALS, ALSO SOMETHING COMING FROM BUFFALO AIRPORT"

DEC Remark:

"Prior to Sept, 2004 data translation this spill Lead_DEC Field was MNP 05/10/88: 5/10/88 REFERRED TO WATER, B. WAGER FOR FOLLOWUP. 07/11/88: 7/11/88 WATER, SUTTON SIGNED OFF ON 5/10/88, COMPLETE. "

Material Information

OP Unit ID:	916713	Med Ind Air:	False
OU:	01	Med GW:	False
Material ID:	460385	Med SW:	True
CAS No:		Med DW:	False
Material Family:	Petroleum	Med Sewer:	False
Quantity:	.00	Med Surf:	False
Units:	G	Med Subway:	False
Recovered:	.00	Med Utility:	False
Med Soil:	False	Oxygenate:	
Med Air:	False		
Material Code:	0066A		
Material Name:	unknown petroleum		

Spiller Information

Spiller Name:
Spiller Company: REB RENTALS
Spiller Address: BUELL ROAD
Spiller City: CHEEKTOWAGA
Spiller State: NY
Spiller Zip:
Spiller Country: 001
Contact Name:
Contact Phone:
Contact Ext:
Latitude:
Longitude:

Site: US AIR
 GENESEE STREET CHEEKTOWAGA NY

NY SPILLS

Spill No:	8805244	UST Trust:	False
Site ID:	151673	Spill Date:	1988-09-18 09:18:00
DER Facility ID:	128885	Received Date:	1988-09-18 09:50:00
CID:		CAC Date:	1988-10-05 00:00:00
Program Type:	ER	Insp Date:	
SWIS Code:	1530	Close Date:	1988-10-05 00:00:00
Water Body:		Create Date:	1988-09-21 00:00:00
Class:		Update Date:	1988-10-12 00:00:00
Meets Std:	True	DEC Region:	9
Penalty:	False	Lead DEC:	COOKE

REM Phase: 0 **After Hours:** True
County: Erie
Contributing Factor: Equipment Failure
Reported by: Responsible Party
Referred to:
Source: Commercial Vehicle
Source File: NYSDEC - Environmental Remediation Data Files - Spill Data

Caller Remark:

"OVERFILL TO AIRCRAFT DUE TO FAILURE IN MECHANICAL SHUT-OFF"

DEC Remark:

"Prior to Sept, 2004 data translation this spill Lead_DEC Field was JDC 09/21/88: WAITING FOR FINAL REPORT BEFORE CLOSING FILE. SPEEDY DRY USED TO COLLECT SPILLED MATERIAL. 10/05/88: JDC RECIEVED FIELD REPORT FROM SPILLER. INFO CONTAIN IN REPORT IS COMPLETE TO INCLUDE DISPOSAL VARIFICATION. NO FURTHER ACTION WILL BE REQUIRED. "

Material Information

OP Unit ID:	920392	Med Ind Air:	False
OU:	01	Med GW:	False
Material ID:	457153	Med SW:	False
CAS No:		Med DW:	False
Material Family:	Petroleum	Med Sewer:	False
Quantity:	15.00	Med Surf:	False
Units:	G	Med Subway:	False
Recovered:	15.00	Med Utility:	False
Med Soil:	True	Oxygenate:	
Med Air:	False		
Material Code:	0011		
Material Name:	jet fuel		

Spiller Information

Spiller Name:
Spiller Company: US AIR
Spiller Address: BUFFALO AIRPORT
Spiller City: CHEEKTOWAGA
Spiller State: NY
Spiller Zip:
Spiller Country: 001
Contact Name:
Contact Phone:
Contact Ext:
Latitude: 42.930893000
Longitude: -78.735746000

Site: **BUFFALO-NIAGARA AIRPORT**
GENESEE STREET CHEEKTOWAGA NY

[NY SPILLS](#)

Spill No:	9975401	UST Trust:	False
Site ID:	151733	Spill Date:	1999-09-10 09:00:00
DER Facility ID:	128885	Received Date:	1999-09-10 09:25:00
CID:		CAC Date:	
Program Type:	ER	Insp Date:	1999-09-10 00:00:00
SWIS Code:	1530	Close Date:	1999-10-19 00:00:00
Water Body:		Create Date:	1999-09-10 09:25:00
Class:	C3	Update Date:	1999-10-22 00:00:00
Meets Std:	True	DEC Region:	9
Penalty:	False	Lead DEC:	RMCROSSE
REM Phase:	0	After Hours:	False
County:	Erie		
Contributing Factor:	Equipment Failure		
Reported by:	Responsible Party		
Referred to:			
Source:	Commercial/Industrial		
Source File:	NYSDEC - Environmental Remediation Data Files - Spill Data		

Caller Remark:

"FUEL LEAKED FROM PLANE ONTO RUNWAY (UNK. WHAT AIRLINE AND EXACTLY WHEN). SPILLAGE IS APPROX. 3-4 FT. WIDE AND 722 FT. IN LENGTH. SAND HAS BEEN APPLIED. P.D. AND F.D. ON-SCENE. "

DEC Remark:

"Prior to Sept, 2004 data translation this spill Lead_DEC Field was RMC 09/10/99: RMC SITE INSPECTION, MET TOM KANE, LIGHT PLANE LEFT FUEL CAP OFF, FUEL SPILLED OVER 700 FEET OF RUNWAY, TESTS ON RUNWAY SHOW FRICTION A PROBLEM, RUNWAY MADE OF RECENT BLACKTOP IS ALSO CONSIDERED COMPROMISED RMC ADVISED THAT ENVIROMENTALLY IT IS NOT A PROBLEM, AIRPORT REQUIRES RUNWAY TO BE MILLED AND REPLACED IN IMPACTED AREA, NO ACTION BY SPILLS NEEDED, CLOSE OUT "

Material Information

OP Unit ID:	1093823	Med Ind Air:	False
OU:	01	Med GW:	False
Material ID:	291926	Med SW:	False
CAS No:		Med DW:	False
Material Family:	Petroleum	Med Sewer:	False
Quantity:	150.00	Med Surf:	False
Units:	G	Med Subway:	False
Recovered:	.00	Med Utility:	False
Med Soil:	True	Oxygenate:	
Med Air:	False		
Material Code:	0011		
Material Name:	jet fuel		

Spiller Information

Spiller Name:
Spiller Company: UNKNOWN AIRPLANE
Spiller Address:
Spiller City:
Spiller State: ZZ
Spiller Zip:
Spiller Country: 001
Contact Name: TOM KANE
Contact Phone: (716) 632-1490
Contact Ext:
Latitude:
Longitude:

Site: BUFFALO AIRPORT
GENESEE STREET CHEEKTOWAGA NY

NY SPILLS

Spill No:	8806572	UST Trust:	False
Site ID:	151676	Spill Date:	1988-11-06 08:15:00
DER Facility ID:	128885	Received Date:	1988-11-06 08:15:00
CID:		CAC Date:	1988-12-05 00:00:00
Program Type:	ER	Insp Date:	1988-11-06 00:00:00
SWIS Code:	1530	Close Date:	1988-12-05 00:00:00
Water Body:		Create Date:	1988-11-09 00:00:00
Class:		Update Date:	1988-12-13 00:00:00
Meets Std:	True	DEC Region:	9
Penalty:	False	Lead DEC:	PRINGLE
REM Phase:	0	After Hours:	True
County:	Erie		
Contributing Factor:	Equipment Failure		
Reported by:	Responsible Party		
Referred to:			
Source:	Major Facility (MOSF) > 400,000 gal		
Source File:	NYSDCE - Environmental Remediation Data Files - Spill Data		

Caller Remark:

"SPILL ON CONCRETE PAD CAUSED BY VALVE MALFUNCTION ON AIRPLANE"

DEC Remark:

"Prior to Sept, 2004 data translation this spill Lead_DEC Field was MNP 11/06/88: 11/6/88 MNP INSP. CLEANUP SATISFACTORY, HOLD FOR DISPOSITION ON DISPOSAL. 11/18/88: 11/18/88 MNP TELECON W/WILCOX, PRIOR AVIATION, THEY ONLY ASSISTED IN CLEANUP, I AM TO CONTACT CONTINENTAL AIRLINES REGARDING DISPOSITION OF SOIL. 12/05/88: 12/5/88 MNP TELECON W/RYNDAK, CONTINENTAL, SPEEDY DRY WILL BE REUSED & TESTED FOR FLASH , NO FURTHER ACTION NEEDED, COMPLETE. "

Material Information

OP Unit ID:	921738	Med Ind Air:	False
OU:	01	Med GW:	False
Material ID:	454909	Med SW:	False
CAS No:		Med DW:	False
Material Family:	Petroleum	Med Sewer:	False
Quantity:	20.00	Med Surf:	False
Units:	G	Med Subway:	False
Recovered:	20.00	Med Utility:	False
Med Soil:	True	Oxygenate:	False
Med Air:	False		
Material Code:	0011		
Material Name:	jet fuel		

Spiller Information

Spiller Name:
Spiller Company: CONTINENTAL AIRLINES
Spiller Address: BUFFALO AIRPORT
Spiller City: CHEEKTOWAGA
Spiller State: NY
Spiller Zip:
Spiller Country: 001
Contact Name:
Contact Phone:
Contact Ext:
Latitude:
Longitude:

Site: BUFFALO AIRPORT
GENESEE STREET CHEEKTOWAGA NY

NY SPILLS

Spill No:	8806790	UST Trust:	False
Site ID:	151677	Spill Date:	1988-11-14 13:15:00
DER Facility ID:	128885	Received Date:	1988-11-14 14:44:00
CID:		CAC Date:	1988-11-14 00:00:00
Program Type:	ER	Insp Date:	
SWIS Code:	1530	Close Date:	1988-11-14 00:00:00
Water Body:		Create Date:	1988-11-16 00:00:00
Class:		Update Date:	1988-11-21 00:00:00
Meets Std:	True	DEC Region:	9
Penalty:	False	Lead DEC:	PRINGLE
REM Phase:	0	After Hours:	False
County:	Erie		
Contributing Factor:	Equipment Failure		
Reported by:	Responsible Party		
Referred to:			
Source:	Major Facility (MOSF) > 400,000 gal		
Source File:	NYSDEC - Environmental Remediation Data Files - Spill Data		

Caller Remark:

"LEAK FROM REFUELING TRUCK ON TO PAVED SURFACE"

DEC Remark:

"Prior to Sept, 2004 data translation this spill Lead_DEC Field was MNP 11/14/88: 11/14/88 MNP TELECON W/KANE, NFTA, SPILL CLEANED UP W/SPEEDY DRY;NO FURTHER ACTION NEEDED, COMPLETE. "

Material Information

OP Unit ID:	921950	Med Ind Air:	False
OU:	01	Med GW:	False
Material ID:	455133	Med SW:	False
CAS No:		Med DW:	False
Material Family:	Petroleum	Med Sewer:	False
Quantity:	2.00	Med Surf:	False
Units:	G	Med Subway:	False
Recovered:	2.00	Med Utility:	False
Med Soil:	True	Oxygenate:	
Med Air:	False		
Material Code:	0011		
Material Name:	jet fuel		

Spiller Information

Spiller Name:
Spiller Company: AMERICAN AIRLINES
Spiller Address: BUFFALO AIRPORT
Spiller City: CHEEKTOWAGA
Spiller State: NY
Spiller Zip:
Spiller Country: 001
Contact Name:
Contact Phone:
Contact Ext:
Latitude:
Longitude:

Site: BUFFALO AIRPORT CENTER
OUTFALL 001 GENESEE ST CHEEKTOWAGA NY

NY SPILLS

Spill No:	9103625	UST Trust:	False
Site ID:	107248	Spill Date:	1991-07-02 15:15:00
DER Facility ID:	94336	Received Date:	1991-07-02 15:25:00
CID:		CAC Date:	1991-10-10 00:00:00
Program Type:	ER	Insp Date:	1991-10-09 00:00:00
SWIS Code:	1530	Close Date:	1991-10-10 00:00:00
Water Body:	U-CREST DITCH	Create Date:	1991-07-08 00:00:00
Class:		Update Date:	1991-10-10 00:00:00
Meets Std:	True	DEC Region:	9
Penalty:	False	Lead DEC:	LYONS
REM Phase:	0	After Hours:	False
County:	Erie		
Contributing Factor:	Unknown		
Reported by:	Citizen		
Referred to:			
Source:	Commercial/Industrial		
Source File:	NYSDEC - Environmental Remediation Data Files - Spill Data		

Caller Remark:

"SHEEN OBSERVED IN DITCH"

DEC Remark:

"Prior to Sept, 2004 data translation this spill Lead_DEC Field was MEL 07/03/91: MEL INSP. TRACED SHEEN TO AIRPORT CENTER'S OUTFALL 001. B. WAGER & B. SMYTH ON SITE & AWARE OF SITUATION. SOURCE COULD NOT BE DETERMINED. 10/10/91: MEL. BOOMS WERE PLACED AT OUTFALLS AND THE DITCH HAS BEEN MONITORED. SHEENS NO LONGER PRESENT IN DITCH. NO FURTHER ACTION NECESSARY, RECOMMEND FILE BE CLOSED. "

Material Information

OP Unit ID:	957648	Med Ind Air:	False
OU:	01	Med GW:	False
Material ID:	422758	Med SW:	True

CAS No:		Med DW:	False
Material Family:	Petroleum	Med Sewer:	False
Quantity:	.00	Med Surf:	False
Units:		Med Subway:	False
Recovered:	.00	Med Utility:	False
Med Soil:	False	Oxygenate:	
Med Air:	False		
Material Code:	0066A		
Material Name:	unknown petroleum		

Spiller Information

Spiller Name:
Spiller Company: BUFFALO AIRPORT CENTER
Spiller Address: GENESEE STREET
Spiller City: CHEEKTOWAGA
Spiller State: NY
Spiller Zip:
Spiller Country: 001
Contact Name:
Contact Phone:
Contact Ext:
Latitude: 42.888208130
Longitude: -78.873445740

Site: **BENLIN TRUCK**
GENESEE STREET AT SUGG CHEEKTOWAGA NY

NY SPILLS

Spill No:	9100034	UST Trust:	False
Site ID:	277547	Spill Date:	1991-04-01 13:15:00
DER Facility ID:	225594	Received Date:	1991-04-01 13:40:00
CID:		CAC Date:	1991-09-12 00:00:00
Program Type:	ER	Insp Date:	1991-09-17 00:00:00
SWIS Code:	1530	Close Date:	1991-09-19 00:00:00
Water Body:		Create Date:	1991-04-16 00:00:00
Class:		Update Date:	1991-09-19 00:00:00
Meets Std:	True	DEC Region:	9
Penalty:	False	Lead DEC:	LYONS
REM Phase:	0	After Hours:	False
County:	Erie		
Contributing Factor:	Equipment Failure		
Reported by:	Citizen		
Referred to:			
Source:	Commercial Vehicle		
Source File:	NYSDEC - Environmental Remediation Data Files - Spill Data		

Caller Remark:

"TRUCK LEAKED OIL"

DEC Remark:

"Prior to Sept, 2004 data translation this spill Lead_DEC Field was MEL 04/02/91: RNL SITE INSP. 04/02/91, MET LAUGHLIN, GAVE CLEANUP DIRECTION (SCRAPE DITCH AND ROAD SHOULDER), NEED DISPOSAL RECEIPT. 09/19/91: MEL RECIEVED DISPOSAL RECIEPTS. NO FURTHER ACTION NECESSARY, RECOMMEND FILE BE CLOSED. "

Material Information

OP Unit ID:	953566	Med Ind Air:	False
OU:	01	Med GW:	False
Material ID:	426251	Med SW:	False
CAS No:		Med DW:	False
Material Family:	Petroleum	Med Sewer:	False
Quantity:	15.00	Med Surf:	False
Units:	G	Med Subway:	False
Recovered:	15.00	Med Utility:	False
Med Soil:	True	Oxygenate:	
Med Air:	False		

Material Code: 0008
Material Name: diesel

Spiller Information

Spiller Name:
Spiller Company: BENLIN TRUCKING
Spiller Address: 2769 BROADWAY
Spiller City: CHEEKTOWAGA
Spiller State: NY
Spiller Zip: 14227
Spiller Country: 001
Contact Name:
Contact Phone:
Contact Ext:
Latitude:
Longitude:

Site: BUFFALO AIRPORT
GENESEE STREET CHEEKTOWAGA NY

NY SPILLS

Spill No:	8911223	UST Trust:	False
Site ID:	112029	Spill Date:	1990-02-26 14:19:00
DER Facility ID:	128885	Received Date:	1990-02-26 14:50:00
CID:		CAC Date:	1990-12-17 00:00:00
Program Type:	ER	Insp Date:	
SWIS Code:	1530	Close Date:	1990-12-17 00:00:00
Water Body:		Create Date:	1990-02-27 00:00:00
Class:	C1	Update Date:	2009-08-14 13:47:32.743000000
Meets Std:	True	DEC Region:	9
Penalty:	False	Lead DEC:	MJHINTON
REM Phase:	0	After Hours:	False
County:	Erie		
Contributing Factor:	Unknown		
Reported by:	Affected Persons		
Referred to:			
Source:	Commercial/Industrial		
Source File:	NYSDEC - Environmental Remediation Data Files - Spill Data		

Caller Remark:

"FUEL SPILL DISCOVERED BY FUEL FARM MANAGER IN AREA WHERE PRIOR PARK THE REFUELERS"

DEC Remark:

"Prior to Sept, 2004 data translation this spill Lead_DEC Field was MJH 02/27/90: PRIOR AVIATION CREWS CLEANED UP SPILL, 3 DRUMS GENERATED FOR DISPOSAL. 12/17/90: ORIGINAL FILE LOST NO FURTHER ACTION NEEDED CLEANUP DEBRIS AIRED OUT AND REUSED. "

Material Information

OP Unit ID:	938224	Med Ind Air:	False
OU:	01	Med GW:	False
Material ID:	440757	Med SW:	False
CAS No:		Med DW:	False
Material Family:	Petroleum	Med Sewer:	False
Quantity:	15.00	Med Surf:	False
Units:	G	Med Subway:	False
Recovered:	15.00	Med Utility:	False
Med Soil:	True	Oxygenate:	
Med Air:	False		
Material Code:	0011		
Material Name:	jet fuel		

Spiller Information

Spiller Name:
Spiller Company: PRIOR AVIATION

Spiller Address: GREATER BUF. INT. AIRPORT
Spiller City: CHEEKTOWAGA
Spiller State: NY
Spiller Zip: 14225
Spiller Country: 001
Contact Name:
Contact Phone:
Contact Ext:
Latitude:
Longitude:

Site: HEWITT-ROBBINS
PAULY NEAR KENSINGTON BUFFALO NY

NY SPILLS

Spill No:	9001921	UST Trust:	False
Site ID:	121565	Spill Date:	1990-05-01 12:00:00
DER Facility ID:	105525	Received Date:	1990-05-11 12:00:00
CID:		CAC Date:	1990-07-20 00:00:00
Program Type:	ER	Insp Date:	1990-05-21 00:00:00
SWIS Code:	1502	Close Date:	1990-07-20 00:00:00
Water Body:		Create Date:	1990-05-18 00:00:00
Class:	D5	Update Date:	2000-07-26 00:00:00
Meets Std:	True	DEC Region:	9
Penalty:	False	Lead DEC:	LEARY
REM Phase:	0	After Hours:	False
County:	Erie		
Contributing Factor:	Other		
Reported by:	Other		
Referred to:			
Source:	Institutional, Educational, Gov., Other		
Source File:	NYSDEC - Environmental Remediation Data Files - Spill Data		

Caller Remark:

"ABANDONED AND DEMOLISHED FACTORY SITE NOW OWNED BY CITY OF BUFFALO, GASOLINE TANK REMOVED, NOTIFIED BY CITY CONSULTANT, ECCO"

DEC Remark:

"Prior to Sept, 2004 data translation this spill Lead_DEC Field was RNL 06/22/90: CAF CONSULTED DAN KING HE SUGGESTED THAT WE INFORM ECCO ABOUT OUR FINDINGS BY PHONE,AND DO NO MORE.NO FURTHER ACTION PLANNED. 07/20/90: RNL REFERRAL MEMO TO BUECHI 07/20/90, SITE CLOSED. "

Material Information

OP Unit ID:	941783	Med Ind Air:	False
OU:	01	Med GW:	False
Material ID:	436696	Med SW:	False
CAS No:		Med DW:	False
Material Family:	Petroleum	Med Sewer:	False
Quantity:	.00	Med Surf:	False
Units:	G	Med Subway:	False
Recovered:	.00	Med Utility:	False
Med Soil:	True	Oxygenate:	
Med Air:	False		
Material Code:	0009		
Material Name:	gasoline		

Spiller Information

Spiller Name:
Spiller Company: CITY OF BUFFALO IDA
Spiller Address:
Spiller City: BUFFALO
Spiller State: NY
Spiller Zip:
Spiller Country: 001
Contact Name:

Contact Phone:
Contact Ext:
Latitude:
Longitude:

Site: LOSURDO FOOD TRUCK
ROUTE 33 - KENSINGTON EXP BUFFALO NY

NY SPILLS

Spill No:	8907247	UST Trust:	False
Site ID:	137089	Spill Date:	1989-10-23 15:30:00
DER Facility ID:	117282	Received Date:	1989-10-23 15:58:00
CID:		CAC Date:	1989-11-03 00:00:00
Program Type:	ER	Insp Date:	1989-10-24 00:00:00
SWIS Code:	1502	Close Date:	1989-11-03 00:00:00
Water Body:		Create Date:	1989-10-25 00:00:00
Class:		Update Date:	1989-11-17 00:00:00
Meets Std:	True	DEC Region:	9
Penalty:	False	Lead DEC:	MXFRANKS
REM Phase:	0	After Hours:	False
County:	Erie		
Contributing Factor:	Traffic Accident		
Reported by:	Other		
Referred to:			
Source:	Commercial Vehicle		
Source File:	NYSDEC - Environmental Remediation Data Files - Spill Data		

Caller Remark:

"DOT NOTIFIED HOT LINE. VEHICAL HIT CONCRETE DIVIDER & BROKE SADDLE TANK. DOT, FD, & POLICE ON THE SCENE."

DEC Remark:

"Prior to Sept, 2004 data translation this spill Lead_DEC Field was MF 10/24/89: MF 10/23/89 SITE VISIT, SPILL HOSED DOWN BY FD TO SANITARY SEWER. DOT SANDED. NO ONE ON THE SCENE WHEN I ARRIVED. 10/24/89 SITE VISIT, MAJOR STAINING ON THE HIGHWAY, NO PRODUCT. 10/24/89: MF 10/24/89 PICKED UP ACCIDENT REPORT FROM PD. NOTIFIED BSA OF THE SPILL. NO FUTHER ACTION NECESSARY/POSSIBLE BY SPILLS. 11/03/89: MF LETTER SENT TO CTHE COMMISSIONER OF THE FIRE DEPT REGARDING FLUSHING PETROLEUM. NO FUTHER ACTION POSSIBLE BY SPILLS. "

Material Information

OP Unit ID:	932337	Med Ind Air:	False
OU:	01	Med GW:	False
Material ID:	444039	Med SW:	False
CAS No:		Med DW:	False
Material Family:	Petroleum	Med Sewer:	True
Quantity:	50.00	Med Surf:	False
Units:	G	Med Subway:	False
Recovered:	.00	Med Utility:	False
Med Soil:	False	Oxygenate:	
Med Air:	False		
Material Code:	0008		
Material Name:	diesel		

Spiller Information

Spiller Name:
Spiller Company: LOSURDO FOOD, INC.
Spiller Address: RO 6 BOX 302
Spiller City: ROME
Spiller State: NY
Spiller Zip: 13440
Spiller Country: 001
Contact Name:
Contact Phone:
Contact Ext:
Latitude:
Longitude:

Site: ABANDONED CYLINDERS
FRENCH STREET BUFFALO NY

NY SPILLS

Spill No:	9101156	UST Trust:	False
Site ID:	282432	Spill Date:	1991-04-26 12:30:00
DER Facility ID:	229287	Received Date:	1991-04-26 13:30:00
CID:		CAC Date:	1991-04-29 00:00:00
Program Type:	ER	Insp Date:	1991-04-29 00:00:00
SWIS Code:	1502	Close Date:	1991-04-29 00:00:00
Water Body:		Create Date:	1991-04-29 00:00:00
Class:		Update Date:	1992-02-24 00:00:00
Meets Std:	True	DEC Region:	9
Penalty:	False	Lead DEC:	MJHINTON
REM Phase:	0	After Hours:	False
County:	Erie		
Contributing Factor:	Deliberate		
Reported by:	Local Agency		
Referred to:			
Source:	Unknown		
Source File:	NYSDEC - Environmental Remediation Data Files - Spill Data		

Caller Remark:

"EMPTY 30# CYLINDERS OF FREON REFRIGERANT FOUND DUMPED ON FRENCH ST UNDER RAILROAD OVERPASS"

DEC Remark:

"Prior to Sept, 2004 data translation this spill Lead_DEC Field was MJH 04/29/91: MJH SITE INSPECTION NO HAZARD OR SPILL PRESENT TO WARRANT DEC ACTION ADVISED BUF. STREETS DEPT THAT DEC IS NOT PICKING UP DRUMS. "

Material Information

OP Unit ID:	954569	Med Ind Air:	False
OU:	01	Med GW:	False
Material ID:	427288	Med SW:	False
CAS No:		Med DW:	False
Material Family:	Other	Med Sewer:	False
Quantity:	.00	Med Surf:	False
Units:	G	Med Subway:	False
Recovered:	.00	Med Utility:	False
Med Soil:	True	Oxygenate:	
Med Air:	False		
Material Code:	0064A		
Material Name:	unknown material		

Spiller Information

Spiller Name:
Spiller Company: UNKNOWN
Spiller Address:
Spiller City:
Spiller State: NY
Spiller Zip:
Spiller Country: 999
Contact Name:
Contact Phone:
Contact Ext:
Latitude: 42.910339993
Longitude: -78.828985022

Site: MODERN DISPOSAL TRUCK
BEST AT ROUTE 33 EB RAMP BUFFALO NY

NY SPILLS

Spill No:	9975285	UST Trust:	False
Site ID:	61835	Spill Date:	1999-07-14 12:52:00
DER Facility ID:	60039	Received Date:	1999-07-14 12:52:00
CID:		CAC Date:	

Program Type:	ER	Insp Date:	1999-07-14 00:00:00
SWIS Code:	1502	Close Date:	1999-08-03 00:00:00
Water Body:		Create Date:	1999-07-14 12:54:00
Class:	B3	Update Date:	1999-08-12 00:00:00
Meets Std:	True	DEC Region:	9
Penalty:	False	Lead DEC:	SORGI
REM Phase:	0	After Hours:	False
County:	Erie		
Contributing Factor:	Equipment Failure		
Reported by:	Fire Department		
Referred to:			
Source:	Commercial Vehicle		
Source File:	NYSDEC - Environmental Remediation Data Files - Spill Data		

Caller Remark:

"TRACTOR TRAILOR LOST CONTENTS OF FUEL TANK, SOME DID REACH THE SEWERS "

DEC Remark:

"Prior to Sept, 2004 data translation this spill Lead_DEC Field was MJS 07/14/99: MJS SITE INSPECTION, MODERN DISPOSAL TRUCK MAKING TURN FROM BEST STREET ONTO ROUTE 33 EASTBOUND RAMP. ROLLOFF BOX CAME OFF TRUCK AND CONTENTS (GARBAGE) SPILLED TO RAMP. RAMP CLOSED OFF BY BUFFALO POLICE. MET WITH CHIEF ENDLE (BFD) AND CHIEF JOE BROCATO (BFD), AND NELSON MILLER (MODERN). MODERN TO HAVE BOX AND GARBAGE CLEANED UP. SPEEDI DRI APPLIED TO RAMP. THEY WILL APPLY ADDITIONAL SPEEDI DRI AND CLEAN SPILL WITH SWEEPER TRUCK. THEY WILL TAKE WASTE BACK TO THEIR LANDFILL. LOAD IS FROM ROSWELL CANCER CENTER AND RED BAG (BLOOD) MEDICAL WASTE FOUND IN LOAD. MJS LEARNED FROM MODERN THAT THIS LOAD WAS ORIGINALLY REJECTED BY LANDFILL DUE TO PRESENCE OF MEDICAL WASTE AND SENT BACK TO ROSWELL. ROSWELL ALLOWED BY DEC TO GO THRU LOAD AND SEPARATE MEDICAL WASTE. AFTER LOAD FELL INTO STREET, MEDICAL WASTE STILL FOUND. MJS CONTACTED OFFICE (KAB), SHE WILL NOTIFY LAW ENFORCEMENT AND DOMINIC BUCCILLI REGARDING MEDICAL WASTE. CITY OF BUFFALO SUPPLIED FRONT END LOADER TO HELP CLEAN UP GARBAGE AND TURN ROLLOFF BOX UPRIGHT. MJS PAGED BY KAB. SHE STATED THAT BOB WOZNAK (SOLID WASTE) ON THE WAY TO SCENE FROM DEC OFFICE AND REQUESTED THAT LOAD NOT BE CLEANED UP UNTIL HIS ARRIVAL. MJS STOPPED ACTIVITY. MJS MET WITH BOB WOZNAK. HE CONFIRMED THAT SINCE MEDICAL WASTE FOUND IN LOAD THAT TECHNICALLY ENTIRE LOAD CAN BE CONSIDERED MEDICAL WASTE. HE AGREED TO LET MODERN TAKE LOAD BACK TO ROSWELL AND PLACE BACK WHERE IT WAS PICKED UP. 1500 HRS - MODERN DONE LOADING TRASH BACK INTO ROLLOFF BOX. 1505 HRS - SWEEPER ARRIVED ON SCENE. SWEEPER TRUCK CLEANED SPILL AND RAMP TO BE OPENED FOR TRAFFIC. PHOTOS TAKEN OF OIL SPILL AND MEDICAL WASTE. 08/02/99: MJS TELECON TO TONY OLIVER, MODERN SAFETY DIRECTOR AND LEFT MESSAGE THAT DEC NEEDS DISPOSAL DOCUMENTATION FOR FILE CLOSURE. MJS TELECON FROM TONY OLIVER AND BOB WEBER, MODERN. MR WEBER STATED THAT WASTE NOT YET DISPOSED IN LANDFILL. HE WILL FAX RECEIPT WHEN DISPOSAL COMPLETE. 08/03/99: MJS RECEIVED FAX OF DISPOSAL RECEIPT. 0.58 TONS DISPOSED IN LANDFILL. NO FURTHER ACTION REQUIRED. MJS CLOSE FILE. MJS GAVE PHOTOS OF MEDICAL WASTE TO BOB WOZNAK."

Material Information

OP Unit ID:	1093767	Med Ind Air:	False
OU:	01	Med GW:	False
Material ID:	291801	Med SW:	False
CAS No:		Med DW:	False
Material Family:	Other	Med Sewer:	False
Quantity:	.00	Med Surf:	False
Units:	L	Med Subway:	False
Recovered:	.00	Med Utility:	False
Med Soil:	True	Oxygenate:	
Med Air:	False		
Material Code:	0053A		
Material Name:	medical waste		

OP Unit ID:	1093767	Med Ind Air:	False
OU:	01	Med GW:	False
Material ID:	291800	Med SW:	False
CAS No:		Med DW:	False
Material Family:	Other	Med Sewer:	False
Quantity:	.00	Med Surf:	False
Units:	L	Med Subway:	False
Recovered:	.00	Med Utility:	False
Med Soil:	True	Oxygenate:	
Med Air:	False		
Material Code:	0051A		
Material Name:	garbage		

OP Unit ID:	1093767	Med Ind Air:	False
--------------------	---------	---------------------	-------

OU: 01
Material ID: 291799
CAS No:
Material Family: Petroleum
Quantity: .00
Units: G
Recovered: .00
Med Soil: True
Med Air: False
Material Code: 0008
Material Name: diesel

Med GW: False
Med SW: False
Med DW: False
Med Sewer: False
Med Surf: False
Med Subway: False
Med Utility: False
Oxygenate:

Spiller Information

Spiller Name: TONY OLIVER
Spiller Company: MODERN CORPORATION
Spiller Address: 4746 MODEL CITY ROAD
Spiller City: MODEL CITY
Spiller State: NY
Spiller Zip: 14107-0209
Spiller Country: 001
Contact Name:
Contact Phone:
Contact Ext:
Latitude:
Longitude:

Site: TOTAL FACILITIES SERVICES
KENSINGTON RD BUFFALO NY

NY SPILLS

Spill No: 8606394
Site ID: 113149
DER Facility ID: 98756
CID:
Program Type: ER
SWIS Code: 1502
Water Body:
Class:
Meets Std: True
Penalty: False
REM Phase: 0
County: Erie
Contributing Factor: Traffic Accident
Reported by: Police Department
Referred to:
Source: Commercial Vehicle
Source File: NYSDEC - Environmental Remediation Data Files - Spill Data

UST Trust: False
Spill Date: 1987-01-13 15:15:00
Received Date: 1987-01-13 16:30:00
CAC Date: 1987-02-04 00:00:00
Insp Date: 1987-01-13 00:00:00
Close Date: 1987-02-04 00:00:00
Create Date: 1987-01-16 00:00:00
Update Date: 1987-02-10 00:00:00
DEC Region: 9
Lead DEC: PRINGLE
After Hours: False

Caller Remark:

"250GAL. FUEL OIL SPILLED FROM PICKUP TRUCK"

DEC Remark:

"Prior to Sept, 2004 data translation this spill Lead_DEC Field was MNP // : MNP SITE INSP. 01/13/87, CLEANUP REQUIRED AND UNDERWAY BY CITY OF BUFFALO; TELECONS 01/13 TO 01/15/87, CITY HAS CONT. MATERIAL. // : TELECON 01/20/87, CITY TO CONTACT SPILLER FOR COST OF DISPOSAL. // : TELECON 2/4/87, CITY DISPOSED OF SORBENTS & WILL BILL SPILLER;NO FURTHER ACTION NEEDED. "

Material Information

OP Unit ID: 903978
OU: 01
Material ID: 568178
CAS No:
Material Family: Petroleum
Quantity: 250.00
Units: G
Recovered: 70.00
Med Ind Air: False
Med GW: False
Med SW: False
Med DW: False
Med Sewer: True
Med Surf: False
Med Subway: False
Med Utility: False

Med Soil: False **Oxygenate:**
Med Air: False
Material Code: 0001A
Material Name: #2 fuel oil

Spiller Information

Spiller Name:
Spiller Company: TOTAL FACILITIES SERVICES
Spiller Address: 237 MAIN STREET
Spiller City: BUFFALO
Spiller State: NY
Spiller Zip: 14203
Spiller Country: 001
Contact Name:
Contact Phone:
Contact Ext:
Latitude:
Longitude:

Site: **BUFFALO NIAGARA AIRPORT**
GENESEE ST CHEEKTOWAGA NY

NY SPILLS

Spill No:	0809506	UST Trust:	False
Site ID:	406973	Spill Date:	2008-11-22 10:34:00
DER Facility ID:	356234	Received Date:	2008-11-22 11:37:00
CID:		CAC Date:	
Program Type:	ER	Insp Date:	
SWIS Code:	1530	Close Date:	2008-11-24 00:00:00
Water Body:		Create Date:	2008-11-22 11:51:00
Class:	D4	Update Date:	2008-11-24 13:49:55.093000000
Meets Std:	True	DEC Region:	9
Penalty:	False	Lead DEC:	rncrosse
REM Phase:	0	After Hours:	True
County:	Erie		
Contributing Factor:	Equipment Failure		
Reported by:	Local Agency		
Referred to:			
Source:	Commercial/Industrial		
Source File:	NYSDEC - Environmental Remediation Data Files - Spill Data		

Caller Remark:

"Cleaned up by field office with absorbant chips."

DEC Remark:

"11/22/08 RMC/CAPTAIN HATHAWAY/PHONE. SWEEPER LOST HYDRAULIC OIL ON RUN WAY. 10 GALLONS LOST. USED SPEEDY DRY TO CLEAN UP. DISPOSAL IN NORMAL WASTE STREAM. NO SPILL ACTION REQUIRED. CLOSE OUT. NO PAPER FILE. "

Material Information

OP Unit ID:	1163537	Med Ind Air:	False
OU:	01	Med GW:	False
Material ID:	2154885	Med SW:	False
CAS No:		Med DW:	False
Material Family:	Petroleum	Med Sewer:	False
Quantity:	10.00	Med Surf:	True
Units:	G	Med Subway:	False
Recovered:	10.00	Med Utility:	False
Med Soil:	False	Oxygenate:	
Med Air:	False		
Material Code:	0010		
Material Name:	hydraulic oil		

Spiller Information

Spiller Name:
Spiller Company: EQUIPMENT FAILURE
Spiller Address:
Spiller City:
Spiller State: NY
Spiller Zip:
Spiller Country: 999
Contact Name: CAPT HAL HATHAWAY
Contact Phone: (716) 630-6011
Contact Ext:
Latitude:
Longitude:

Site: BUFFALO/NIAGARA AIRPORT
GENESEE STREET GATE 10 CHEEKTOWAGA NY

NY SPILLS

Spill No:	0075603	UST Trust:	False
Site ID:	196835	Spill Date:	2001-02-09 13:06:00
DER Facility ID:	163843	Received Date:	2001-02-09 13:06:00
CID:		CAC Date:	
Program Type:	ER	Insp Date:	
SWIS Code:	1530	Close Date:	2001-02-09 00:00:00
Water Body:		Create Date:	2001-02-09 13:07:00
Class:	D4	Update Date:	2005-05-11 15:11:38.873000000
Meets Std:	True	DEC Region:	9
Penalty:	False	Lead DEC:	RMCROSSE
REM Phase:	0	After Hours:	False
County:	Erie		
Contributing Factor:	Equipment Failure		
Reported by:	Responsible Party		
Referred to:			
Source:	Institutional, Educational, Gov., Other		
Source File:	NYSDEC - Environmental Remediation Data Files - Spill Data		

Caller Remark:

"SWEEPER BROKE HYDRAULIC LINE, ALL CLEANED UP. "

DEC Remark:

"Prior to Sept, 2004 data translation this spill Lead_DEC Field was RMC 02/09/01: RMC/FILE, SPILL REPORTED AS BEING CLEANED UP, NO ACTION REQUIRED, CLOSE OUT "

Material Information

OP Unit ID:	836975	Med Ind Air:	False
OU:	01	Med GW:	False
Material ID:	539183	Med SW:	False
CAS No:		Med DW:	False
Material Family:	Petroleum	Med Sewer:	False
Quantity:	6.00	Med Surf:	False
Units:	G	Med Subway:	False
Recovered:	5.00	Med Utility:	False
Med Soil:	True	Oxygenate:	
Med Air:	False		
Material Code:	0010		
Material Name:	hydraulic oil		

Spiller Information

Spiller Name: TOM KANE
Spiller Company: NFTA
Spiller Address: 181 ELLICOTT
Spiller City: BUFFALO
Spiller State: NY
Spiller Zip: 14203-
Spiller Country: 001
Contact Name: TOM KANE

Contact Phone: (716) 632-1490
Contact Ext:
Latitude:
Longitude:

Site: BUFFALO NIAGARA AIRPORT
GENESEE STREET CHEEKTOWAGA NY

NY SPILLS

Spill No:	0202404	UST Trust:	False
Site ID:	112023	Spill Date:	2002-06-05 17:00:00
DER Facility ID:	128885	Received Date:	2002-06-05 18:20:00
CID:	233	CAC Date:	
Program Type:	ER	Insp Date:	2002-06-05 00:00:00
SWIS Code:	1530	Close Date:	2003-07-17 00:00:00
Water Body:		Create Date:	2002-06-05 00:00:00
Class:	B3	Update Date:	2003-07-17 00:00:00
Meets Std:	False	DEC Region:	9
Penalty:	False	Lead DEC:	RJJONAK
REM Phase:	0	After Hours:	True
County:	Erie		
Contributing Factor:	Unknown		
Reported by:	Other		
Referred to:			
Source:	Unknown		
Source File:	NYSDEC - Environmental Remediation Data Files - Spill Data		

Caller Remark:

"CONSTRUCTION WORK WAS BEING DONE ON SITE MATERIAL SEEMS TO HAVE BEEN IN THE STORM SEWER AND WAS DISCOVERED DURING EXCAVATION MATERIAL THEN FLOWED TO A RETENTION POND ON SITE MATERIAL IS NOW CONFINED THERE CLEAN UP TO BE STARTED ASAP INVESTIGATION AS TO SOURCE IS ALSO UNDERWAY"

DEC Remark:

"Prior to Sept, 2004 data translation this spill Lead_DEC Field was RJJ 6/5/2002: MARTY DOSTER, DUTY OFFICER, TELECON RJJ AT 1715, SAID THAT THERE IS AN UNKNOWN PETROLEUM PRODUCT, FOUND DURING CONSTRUCTION, AT THE BUFFALO AIRPORT BEHIND PRIOR AVIATION...REQUESTING DEC RESPONSE...RJJ AT SITE AT 1730...MEET WITH RUSS SAVAGE, NATURE'S WAY, AND NFTA, THEY EXPLAINED THAT WHILE EXCAVATING A NEW STORM SEWER, AN UNKNOWN PETROLEUM PRODUCT CAME OUT OF THE DRAIN, FLOWING INTO A RETENTION POND...NFTA HIRED NATURE'S WAY AND THEY PLACED ABSORBANT PADS/BOOMS TO CONTAIN THE SPILL...ALL THE PRODUCT WAS CONTAINED IN THE RETENTION BASIN, NONE LEFT OFF-SITE...NATURE'S WAY WILL RETURN TOMORROW TO CONTINUE CLEAN UP AND CLEAN THE DRAIN PIPE FROM WHICH IT CAME FROM...MARK CLARK, NFTA, WILL CALL ME TOMORROW AND DISCUSS ALL OF THIS. 6/6/2002: DRAFTED AND SENT A 'RP' LETTER TO NFTA...RJJ AT SITE AT 1300...NFTA HAD NATURE'S WAY TAKE A SAMPLE OF THE PRODUCT IN THE DRAIN PIPE, THEN THEY PLAN ON CLEANING THE DRAIN, WHICH RUNS ABOUT 700' TOWARD THE RUNWAY...ALL THE PADS/BOOMS IN THE RETENTION POND HAVE STOPPED THE PRODUCT AND THEY HAVE DUG A LARGE PIT, SO THAT THE PRODUCT IN THE DRAIN PIPE CAN BE EASILY COLLECTED. 6/12/2002: RECEIVED THE ANALYTICAL RESULTS FROM THE PRODUCT IN THE DRAIN PIPE FROM NATURE'S WAY...IT INDICATES THAT IT IS CONTAMINATED WITH SOME SEMI-VOLATILES AND WILL HAVE TO BE DISPOSED OF...RUSS SAVAGE TELECON RJJ AND SAID THAT HE WILL CALL NFTA AND INFORM THEM OF THIS. 8/1/02: SAC TELECON MARK CLARK, THEY WILL BEGIN THE CLEANUP WORK ON 8/5/02 REMOVING SEDIMENT FROM THE PIPE, THEY WILL BOOM THE OUTLET AND HAVE A VACUUM TRUCK TO COLLECT THE MATERIAL THAT COMES OUT OF THE PIPE DURING THE CLEANING, ONCE OUTLET AREA HAS BEEN CLEANED THEY WILL TAKE CONFIRMATORY SAMPLES OF THE AREA. 9/9/2002: RECEIVED THE SAMPLING RESULTS FROM THE EXCAVATION...SOME OF THE RESULTS ARE SLIGHTLY HIGHER THAN OUR 'TAGM' LEVELS, BUT AFTER DISCUSSING THESE RESULTS WITH SAC, WE WILL BE ABLE TO MAKE THIS SITE 'INACTIVE', AFTER THE CONTAMINATED SOIL IS DISPOSED. 7/10/2003: KIM MINKEL, NFTA, TELECON RJJ, SHE SAID THAT SHE HAS TAKEN OVER MARK CLARK'S POSITION, AND SHE WILL CALL THE APPROPRIATE PEOPLE TO GET THE DISPOSAL RECEIPTS FOR THE SOIL. 7/17/2003: RECEIVED THE SOIL DISPOSAL RECEIPTS FOR 324 TONS OF CONTAMINATED SOIL DISPOSED AT THE CHAFFEE LANDFILL AND THE DISPOSAL RECEIPTS FOR 800 GAL OF WATER CONTAMINATED WITH PETROLEUM TAKEN TO INDUSTRIAL OIL SERVICES...THE SPILL HAS BEEN CLEANED UP AND PROPERLY DISPOSED OF...DRAFTED AND SENT AN 'INACTIVE' LETTER TO NFTA...NO FURTHER ACTION NEEDED...SPILL CLOSED OUT."

Material Information

OP Unit ID:	853241	Med Ind Air:	False
OU:	01	Med GW:	False
Material ID:	520262	Med SW:	False
CAS No:		Med DW:	False
Material Family:	Petroleum	Med Sewer:	True
Quantity:	.00	Med Surf:	False
Units:	G	Med Subway:	False
Recovered:	.00	Med Utility:	False
Med Soil:	False	Oxygenate:	

Med Air: False
Material Code: 0066A
Material Name: unknown petroleum

Spiller Information

Spiller Name: MARK CLARK
Spiller Company: NFTA
Spiller Address: 181 ELLICOTT ST.
Spiller City: BUFFALO
Spiller State: NY
Spiller Zip: 14203-
Spiller Country: 001
Contact Name:
Contact Phone:
Contact Ext:
Latitude:
Longitude:

Site: GLYCOL IN U-CREST DITCH
BUELL ROAD CHEEKTOWAGA NY

NY SPILLS

Spill No:	0075593	UST Trust:	False
Site ID:	252979	Spill Date:	2001-02-02 10:10:00
DER Facility ID:	207235	Received Date:	2001-02-02 13:14:00
CID:		CAC Date:	
Program Type:	ER	Insp Date:	
SWIS Code:	1530	Close Date:	2001-02-02 00:00:00
Water Body:	U-CREST DITCH	Create Date:	2001-02-02 13:18:00
Class:	D5	Update Date:	2001-02-12 00:00:00
Meets Std:	True	DEC Region:	9
Penalty:	False	Lead DEC:	SACALAND
REM Phase:	0	After Hours:	False
County:	Erie		
Contributing Factor:	Other		
Reported by:	Local Agency		
Referred to:			
Source:	Institutional, Educational, Gov., Other		
Source File:	NYSDEC - Environmental Remediation Data Files - Spill Data		

Caller Remark:

"GLYCOL REPORTED FOAMING IN THE U-CREST DITCH "

DEC Remark:

"Prior to Sept, 2004 data translation this spill Lead_DEC Field was SAC 02/02/01: SAC GAVE COPY OF REPORT TO DIVISION OF WATER, NO FURTHER ACTION REQUIRED."

Material Information

OP Unit ID:	836964	Med Ind Air:	False
OU:	01	Med GW:	False
Material ID:	539172	Med SW:	True
CAS No:		Med DW:	False
Material Family:	Other	Med Sewer:	False
Quantity:	.00	Med Surf:	False
Units:	G	Med Subway:	False
Recovered:	.00	Med Utility:	False
Med Soil:	False	Oxygenate:	
Med Air:	False		
Material Code:	2637A		
Material Name:	propylene glycol		

Spiller Information

Spiller Name: MARK CLARK

Spiller Company: NFTA
Spiller Address: 93 OAK STREET
Spiller City: BUFFALO
Spiller State: NY
Spiller Zip:
Spiller Country: 001
Contact Name: MARK CLARK
Contact Phone: (716) 855-7427
Contact Ext:
Latitude:
Longitude:

Site: TAXIWAY MIKE
 GENESEE STREET CHEEKTOWAGA NY

NY SPILLS

Spill No:	0700224	UST Trust:	False
Site ID:	379563	Spill Date:	2007-04-07 07:00:00
DER Facility ID:	128885	Received Date:	2007-04-07 08:56:00
CID:	78	CAC Date:	
Program Type:	ER	Insp Date:	
SWIS Code:	1530	Close Date:	2007-04-10 00:00:00
Water Body:		Create Date:	2007-04-10 10:26:00
Class:	C3	Update Date:	2007-04-10 12:52:09.827000000
Meets Std:	True	DEC Region:	9
Penalty:	False	Lead DEC:	rjjonak
REM Phase:	0	After Hours:	True
County:	Erie		
Contributing Factor:	Equipment Failure		
Reported by:	Fire Department		
Referred to:			
Source:	Commercial Vehicle		
Source File:	NYSDEC - Environmental Remediation Data Files - Spill Data		

Caller Remark:

"caller disconnected prior to completing info "

DEC Remark:

"4/7/2007: RJJ AT SITE AT 0930...DUE TO AN EQUIPMENT FAILURE, A SNOWPLOW BROKE A HYDRAULIC HOSE, SPILLING ~40 GAL OF HYDRAULIC OIL ALL ON THE CONCRETE TAXIWAY, IN AN AREA ~100' LONG...NFTA USED THEIR CONTRACTOR'S VAC-TRUCK (WHICH IS ON-SITE) TO VAC UP THE OIL, THEN THEY SPREAD SPEEDI DRY TO CLEAN UP THE RESIDUE...NFTA WILL DISPOSE THE OIL IN THEIR OIL/WATER SEPARATER, WHICH WILL BE CLEANED/DISPOSED WHEN IT GETS FULL AND THEY WILL DISPOSE THE MATERIAL IN THEIR DUMPSTER, SINCE IT WAS ONLY A SMALL AMOUNT...NONE OF THE OIL REACHED ANY SOIL OR WATERWAYS...THE SPILL HAS BEEN CLEANED UP AND PROPERLY DISPOSED OF...NO FURTHER ACTION NEEDED...SPILL CLOSED OUT. ***** NOTE, COMPUTER FILE ONLY *****"

Material Information

OP Unit ID:	1137042	Med Ind Air:	False
OU:	01	Med GW:	False
Material ID:	2126983	Med SW:	False
CAS No:		Med DW:	False
Material Family:	Petroleum	Med Sewer:	False
Quantity:	40.00	Med Surf:	True
Units:	G	Med Subway:	False
Recovered:	40.00	Med Utility:	False
Med Soil:	True	Oxygenate:	
Med Air:	False		
Material Code:	0010		
Material Name:	hydraulic oil		

Spiller Information

Spiller Name:
Spiller Company: Unknown
Spiller Address:
Spiller City:
Spiller State: NY

Spiller Zip:
Spiller Country: 999
Contact Name: LT MYER
Contact Phone: (716) 630-6011
Contact Ext:
Latitude:
Longitude:

Site: **DEBRIS IN U CREST DITCH**
GENESEE STREET CHEEKTOWAGA NY

NY SPILLS

Spill No:	9710193	UST Trust:	False
Site ID:	151723	Spill Date:	1997-12-01 12:00:00
DER Facility ID:	128885	Received Date:	1997-12-03 11:19:00
CID:	999	CAC Date:	
Program Type:	ER	Insp Date:	1997-12-11 00:00:00
SWIS Code:	1530	Close Date:	1997-12-11 00:00:00
Water Body:		Create Date:	1997-12-04 00:00:00
Class:	D6	Update Date:	1997-12-11 00:00:00
Meets Std:	True	DEC Region:	9
Penalty:	False	Lead DEC:	RMCROSSE
REM Phase:	0	After Hours:	False
County:	Erie		
Contributing Factor:	Other		
Reported by:	Local Agency		
Referred to:			
Source:	Commercial/Industrial		
Source File:	NYSDEC - Environmental Remediation Data Files - Spill Data		

Caller Remark:

"DEBRIS IN DITCH BEHIND RADDISON HOTEL. MAY BE CONTAMINATED FROM WESTINGHOUSE. "

DEC Remark:

"Prior to Sept, 2004 data translation this spill Lead_DEC Field was RMC 12/3/97 RMC/FILE GAVE COPY OF REPORT TO SUTTON, SUTTON WILL CONTACT ALBANY FOR DIRECTION AND GET BACK TOWN 12/3/97 RMC/RON GODFREY/SITE RMC OBSERVED SMALL AMOUNT OF DEBRIS IN FRONT OF 8 FOOT CULVERT DOWNSTREAM OF WESTINGHOUSE. 12/11/97 RMC/RNL/SITE REMOVED SMALL AMOUNT OF DEBRIS IN FRONT OF CULVERT AS IT APPEARS IT WILL TAKE SOME TIME FOR HWR TO GET BACK TO TOWN, ADVISED TOWN, CLOSE OUT AS A SPILLS ISSUE"

Material Information

OP Unit ID:	1056585	Med Ind Air:	False
OU:	01	Med GW:	False
Material ID:	553389	Med SW:	True
CAS No:		Med DW:	False
Material Family:	Other	Med Sewer:	False
Quantity:	.00	Med Surf:	False
Units:	G	Med Subway:	False
Recovered:	.00	Med Utility:	False
Med Soil:	False	Oxygenate:	
Med Air:	False		
Material Code:	0047A		
Material Name:	debris		

Spiller Information

Spiller Name:
Spiller Company: NONE
Spiller Address:
Spiller City:
Spiller State: NY
Spiller Zip:
Spiller Country: 999
Contact Name:
Contact Phone:
Contact Ext:

Latitude:
Longitude:

Site: U-CREST DITCH
GENESEE STREET CHEEKTOWAGA NY

NY SPILLS

Spill No:	9113053	UST Trust:	False
Site ID:	151686	Spill Date:	1992-03-24 12:00:00
DER Facility ID:	128885	Received Date:	1992-03-24 15:15:00
CID:		CAC Date:	1992-09-24 00:00:00
Program Type:	ER	Insp Date:	1994-09-22 00:00:00
SWIS Code:	1530	Close Date:	1992-09-24 00:00:00
Water Body:		Create Date:	1992-03-25 00:00:00
Class:	C6	Update Date:	1992-12-22 00:00:00
Meets Std:	True	DEC Region:	9
Penalty:	False	Lead DEC:	COOKE
REM Phase:	0	After Hours:	False
County:	Erie		
Contributing Factor:	Unknown		
Reported by:	DEC		
Referred to:			
Source:	Unknown		
Source File:	NYSDEC - Environmental Remediation Data Files - Spill Data		

Caller Remark:

"SHEEN IN U-CREST DITCH"

DEC Remark:

"Prior to Sept, 2004 data translation this spill Lead_DEC Field was JDC 03/25/92: JDC INSPECTED SITE AND FOUND NO SHEEN EMINATING FROM OUTFALL. OLD BOOM IN PLACE WAS GIVING OF A MINOR SHEEN. LEFT NEW BOOM AND WILL FOLLOWUP ON PARTY RESPONSIBLE FOR OLD BOOM. 03/31/92: SHEEN OBSERVED BY CALSPANS JACK FISHER, WHO REPORTED TO MR WONTUCK. SUSPECT CONTAMINATION FROM BLUEBIRD OR WESTINGHOUSE. WILL REINVESTIGATE. ON PARTY RESPONSIBLE FOR OLD BOOM. 07/31/92: JDC VISITED SITE AFTER HEAVY RAIN AND FOUND NO SHEEN OR FREE OIL. WILL INVESTIGATE AREA BUSINESSES FOR POOR HOUSEKEEP SITUATIONS. 08/18/92: JDC INSPECTED SITE AFTER RECEIVING COMPLAINT OF SHEEN TO DITCH BY T WONTUCK OF DEC. FOUND MINOR SHEEN NO FREE OIL. WILL ARRANGE INSPECTION OF WESTINGHOUSE AS POSSIBLE SOURCE. 09/24/92: JDC INSPECTED SITE DURING HEAVY RAINS AND FOUND NO EVIDENCE OF CONTAMINATION. TELCON W/ B WAGER AND CONFIRMED NO POTENTIAL SOURCES FROM WESTINGHOUSE. NO FURTHER ACTION REQUIRED. "

Material Information

OP Unit ID:	966668	Med Ind Air:	False
OU:	01	Med GW:	False
Material ID:	414588	Med SW:	True
CAS No:		Med DW:	False
Material Family:	Petroleum	Med Sewer:	False
Quantity:	.00	Med Surf:	False
Units:	G	Med Subway:	False
Recovered:	.00	Med Utility:	False
Med Soil:	False	Oxygenate:	
Med Air:	False		
Material Code:	0066A		
Material Name:	unknown petroleum		

Spiller Information

Spiller Name:
Spiller Company: UNKNOWN
Spiller Address:
Spiller City:
Spiller State: NY
Spiller Zip:
Spiller Country: 999
Contact Name:
Contact Phone:
Contact Ext:
Latitude:

Longitude:

Site: RT33 EB @ RT 240
KENSINGTON EXPRESSWAY CHEEKTOWAGA NY

NY SPILLS

Spill No:	0208618	UST Trust:	False
Site ID:	219790	Spill Date:	2002-11-20 03:02:00
DER Facility ID:	181779	Received Date:	2002-11-20 03:32:00
CID:	246	CAC Date:	
Program Type:	ER	Insp Date:	2002-11-20 00:00:00
SWIS Code:	1530	Close Date:	2003-03-04 00:00:00
Water Body:		Create Date:	2002-11-20 00:00:00
Class:	B2	Update Date:	2005-04-27 15:07:22.327000000
Meets Std:	True	DEC Region:	9
Penalty:	False	Lead DEC:	RJJONAK
REM Phase:	0	After Hours:	True
County:	Erie		
Contributing Factor:	Traffic Accident		
Reported by:	Fire Department		
Referred to:			
Source:	Commercial Vehicle		
Source File:	NYSDEC - Environmental Remediation Data Files - Spill Data		

Caller Remark:

"Dump truck hit a wall rupturing saddle tank. Driver took off. Fire dept on the scene speedy dry applied to spill."

DEC Remark:

"Prior to Sept, 2004 data translation this spill Lead_DEC Field was RJJ 11/20/2002: MARK HANNS,DUTY OFFICER TELECON RJJ AT 0300,SAID THATTHERE WAS AN ACCIDENT ON THE RT. 33 AT HARLEM RD.,EASTBOUND,AND 30 GAL OF DIESEL FUEL SPILLED ALL ON THE ROADWAY...RJJ AT SITE AT 0320...A 1997 FORD PICK-UP TRUCK,LIN # 71141-JJ,OWNED BY THE SHADY ACREA MANUFACTURED HOME COMMUNITY,HIT THE WALL,CAUSING THE SADDLE TANK TO RUPTURE,SPILLING ABOUT 30 GAL OF FUEL ALL ON THE SHOULDER OF THE EXPRESSWAY...THE DRIVER FLED THE ACCIDENT AND THE POLICE ARE STILL LOOKING FOR THE PERSON...I HIRED OP-TECH TO CLEAN UP AND DISPOSE OF THE MATERIAL...THEY ARRIVED AT 0600 AND FINISHED THE CLEAN UP AT 0700...THEY PLACED ALL THE MATERIAL INTO 3-55 AGL DRUMS,WHICH WILL BE STAGED AT THE CHEEKTOWAGA HIGHWAY DEPT.,UNTIL THEY ARE DISPOSED OF...DRAFTED AND SENT A 'RP' LETTER TO SHADY ACRES(TOM RUSINIAK,OWNER) 11/20/2002: TOM RUSINIAK TELECON RJJ SAID THAT THE TRUCK WAS STOLEN FROM THEIR PROPERTY AND THEIR INSURANCE CO. IS: ONE BEACON INS. CO....THE AGENT'S CO. IS BROWN & BROWN INC. N. Y....THE AGENT'S NAME IS JOHN TRAVERS # 6261247 AND THE POLICY # IS 2JAJ59627W. 11/21/2002: RECEIVED THE CHEEKTOWAGA POLICE REPORT WHICH EXPLAINS THE ACCIDENT. 11/25/2002: TOM RUSINIAK TELECON RJJ SAID THAT AMY FOSTER # 636-9478,IS THE INSURANCE ADJUSTER FOE ONE BEACON CO.,AND THAT THE CLAIM # IS OJA805939Y. 12/4/2002: KEVIN CANNON,OP-TECH,TELECON RJJ SAID THAT OP-TECH WILL BILL MR. RUSISIAK'S INSURANCE CO.,ONE BEACON CO.,DIRECTLY,SO WE WILL NOT OCCUR ANY COSTS ON THIS PIN #...KEVIN WILL SEND ME ALL THE PAPER WORK. 3/4/2003: SAC RECEIVED FAXED COPY OF WASTE MANIFEST FOR 3 DRUMS THAT WERE DISPOSED,NO FURTHER WORK REQUIRED,PLACED INTO CLOSURE FILE FOR ISR."

Material Information

OP Unit ID:	861604	Med Ind Air:	False
OU:	01	Med GW:	False
Material ID:	515616	Med SW:	False
CAS No:		Med DW:	False
Material Family:	Petroleum	Med Sewer:	False
Quantity:	30.00	Med Surf:	False
Units:	G	Med Subway:	False
Recovered:	30.00	Med Utility:	False
Med Soil:	True	Oxygenate:	
Med Air:	False		
Material Code:	0008		
Material Name:	diesel		

Spiller Information

Spiller Name:	TOM RUSINIAK
Spiller Company:	SHADY ACREA MOBILE HOMES
Spiller Address:	2296 UNION RD.
Spiller City:	CHEEKTOWAGA
Spiller State:	NY
Spiller Zip:	14227-

Spiller Country: 001
Contact Name: CALLER
Contact Phone:
Contact Ext:
Latitude:
Longitude:

Site: DIESEL IN SEWER
FRENCH ROAD CHEEKTOWAGA NY

NY SPILLS

Spill No:	0275548	UST Trust:	False
Site ID:	194213	Spill Date:	2003-03-10 14:00:00
DER Facility ID:	281193	Received Date:	2003-03-10 14:30:00
CID:		CAC Date:	
Program Type:	ER	Insp Date:	2003-03-11 00:00:00
SWIS Code:	1530	Close Date:	2003-06-09 00:00:00
Water Body:		Create Date:	2003-03-10 15:13:00
Class:	C3	Update Date:	2003-06-09 00:00:00
Meets Std:	True	DEC Region:	9
Penalty:	False	Lead DEC:	RMCROSSE
REM Phase:	0	After Hours:	False
County:	Erie		
Contributing Factor:	Human Error		
Reported by:	Other		
Referred to:			
Source:	Commercial Vehicle		
Source File:	NYSDEC - Environmental Remediation Data Files - Spill Data		

Caller Remark:

"OIL SPILLED INTO SEWER MANHOLE WHILE MOVING TRUCK ON FRENCH RD BETWEEN HECTORS AND K-MART. AWAITING RESPONDER ARRIVAL, TRACTOR PNT 579, ORE AND P362129, ILLINOIS. TRAILOR IS T207210, ILLINOIS"

DEC Remark:

"Prior to Sept, 2004 data translation this spill Lead_DEC Field was RMC 03/10/03 RMC/SITE. MAN HOLE COVER FLIPPED UP AND LODGED BETWEEN GROUND AND PASSENGER SIDE SADDLE TANK. PAUL WALLSI, DRIVER SAD HE HAD 3/4 ON THE GUAGES BEFORE, HAS 3/4 ON DRIVER SIDE AND 1/2 ON THE PASSENGER SIDE NOW. SHEEN IN STREAM 20 FEET FROM THE MANHOLE RECEIVER. COMPANY HIRED NWECC TO REMEDIATE. THEY ARE ON SITE PUTTING PADS AND BOOM IN STREAM, ADVISED EARL LODER AND JAA. 03/11/03 RMC/SITE. BOOMS IN PLACE. NO SHEEN NOTED. TO REINSPECT DURING THAW. 06/03/03 RMC/FILE. CALLED CONTRACTOR AND REQUESTED DISPOSE RECEIPT. DUE 6/15/03 06/09/03 RMC/FILE. RECEIVED DISPOSAL RECEIPTS, OK, CLOSE OUT"

Material Information

OP Unit ID:	865929	Med Ind Air:	False
OU:	01	Med GW:	False
Material ID:	507912	Med SW:	False
CAS No:		Med DW:	False
Material Family:	Petroleum	Med Sewer:	True
Quantity:	30.00	Med Surf:	False
Units:	G	Med Subway:	False
Recovered:	10.00	Med Utility:	False
Med Soil:	False	Oxygenate:	
Med Air:	False		
Material Code:	0008		
Material Name:	diesel		

Spiller Information

Spiller Name: PAUL WALLIS
Spiller Company: LANDSTAR
Spiller Address: 13410 SUTTON PARK DRIVE
Spiller City: JACKSONVILLE
Spiller State: NY
Spiller Zip: 32224-
Spiller Country: 001
Contact Name: BILL KALENDA
Contact Phone:

Contact Ext:
Latitude:
Longitude:

Site: Spill Number 8504080
GENESEE STREET CHEEKTOWAGA NY

NY SPILLS

Spill No:	8504080	UST Trust:	False
Site ID:	151668	Spill Date:	1986-02-28 00:00:00
DER Facility ID:	128885	Received Date:	
CID:		CAC Date:	1986-02-28 00:00:00
Program Type:	ER	Insp Date:	1986-02-28 00:00:00
SWIS Code:	1530	Close Date:	1986-02-28 00:00:00
Water Body:		Create Date:	
Class:		Update Date:	2004-02-19 00:00:00
Meets Std:	True	DEC Region:	9
Penalty:	False	Lead DEC:	MJHINTON
REM Phase:	0	After Hours:	False
County:	Erie		
Contributing Factor:	Unknown		
Reported by:	Other		
Referred to:			
Source:	Unknown		
Source File:	NYSDEC - Environmental Remediation Data Files - Spill Data		

Caller Remark:

""

DEC Remark:

"Prior to Sept, 2004 data translation this spill Lead_DEC Field was MJH 2004/02/19 - Both Spill_Time and RCVD_Time were previously blank and replaced with 00:00 to fix a data translation problem... Bob Corcoran 09/29/95: This is additional information about material spilled from the translation of the old spill file: DRUMS."

Material Information

OP Unit ID:	895969	Med Ind Air:	False
OU:	01	Med GW:	False
Material ID:	479867	Med SW:	True
CAS No:		Med DW:	False
Material Family:	Petroleum	Med Sewer:	False
Quantity:	.00	Med Surf:	False
Units:		Med Subway:	False
Recovered:	.00	Med Utility:	False
Med Soil:	False	Oxygenate:	
Med Air:	False		
Material Code:	0066A		
Material Name:	unknown petroleum		

Spiller Information

Spiller Name:
Spiller Company: KNOWN, SEE FILE
Spiller Address:
Spiller City:
Spiller State: ZZ
Spiller Zip:
Spiller Country: 001
Contact Name:
Contact Phone:
Contact Ext:
Latitude:
Longitude:

Site: GBIA NFTA SOIL PILE 1995
GENESEE STREET CHEEKTOWAGA NY

NY SPILLS

Spill No:	9505852	UST Trust:	False
Site ID:	151705	Spill Date:	1995-08-01 12:00:00
DER Facility ID:	128885	Received Date:	1995-08-11 09:00:00
CID:		CAC Date:	
Program Type:	ER	Insp Date:	1995-08-01 00:00:00
SWIS Code:	1530	Close Date:	1997-06-23 00:00:00
Water Body:		Create Date:	1995-08-11 00:00:00
Class:	B3	Update Date:	1997-07-11 00:00:00
Meets Std:	True	DEC Region:	9
Penalty:	False	Lead DEC:	RMCROSSE
REM Phase:	0	After Hours:	False
County:	Erie		
Contributing Factor:	Other		
Reported by:	Responsible Party		
Referred to:			
Source:	Commercial/Industrial		
Source File:	NYSDEC - Environmental Remediation Data Files - Spill Data		

Caller Remark:

"1995 BIO-CELL"

DEC Remark:

"Prior to Sept, 2004 data translation this spill Lead_DEC Field was RMC 08/01/95: RMC/KANE/SITE SITE LAY OUT STARTED WITH SOIL FROM AMERICAN AIRLINES HANGER, REINSPECT 10/30/95. 12/15/95 RMC/SITE NO CHANGE, UPDATE 4/1/96 05/02/96 RMC/LEFT MESSAGE FOR PAUL P 06/28/96 RMC/PAUL P./MEETING SAMPLING TO PROGRESS, DUE 8/30/96 08/15/96 RMC/PAUL P./SITE SAMPLES TO BE TAKEN TODAY, RESULTS DUE 9/30/96 10/22/96 RMC/FILE LEFT MESSAGE FOR PAUL P. TO SEND RESULTS, DUE 11/1/96 10/22/96 RMC/PAUL P/PHONE TO LOOK INTO WHERE RESULTS STAND AND CALL BACK, CALL DUE 11/15/96 11/19/96 RMC PAUL P/PHONE ADVISED YET OT RECEIVE SAMPLES, DUE 11/30/96 12/31/96 RMC/FILE NO RESULTS, LETTER, RESPONSE DUE 1/30/97 01/08/97 RMC/FILE RECEIVED COPY OF LETTER FROM NFTA TO CONTRACTOR, RESPONSE DUE 1/31/97 01/27/97 RMC/FILE RECEIVED SAMPLE RESULTS, EXCEEDANCES, CALL 4/1 TO REMIND NEXT ROUND DUE 5/30/97 06/03/97 RMC/FILE LEFE MESSAGE FOR PAUL P TO CALL, CALL DUE 6/10/97 06/23/97 RMC/FILE RECEIVED REPORT RESAMPLE OF AREA PREVIOUSLY SHOWING EXCEEDANCES FOR 8720 RESAMPLED, NO EXCEEDANCES, NO FURTHER ACTION REQUIRED, LETTER, CLOSE OUT "

Material Information

OP Unit ID:	1016742	Med Ind Air:	False
OU:	01	Med GW:	False
Material ID:	363836	Med SW:	False
CAS No:		Med DW:	False
Material Family:	Petroleum	Med Sewer:	False
Quantity:	.00	Med Surf:	False
Units:	G	Med Subway:	False
Recovered:	.00	Med Utility:	False
Med Soil:	True	Oxygenate:	
Med Air:	False		
Material Code:	0022		
Material Name:	waste oil/used oil		

Spiller Information

Spiller Name: PAUL PFIEFFER
Spiller Company: NFTA
Spiller Address: 181 ELLICOTT STREET
Spiller City: BUFFALO
Spiller State: NY
Spiller Zip: 14203
Spiller Country: 001
Contact Name:
Contact Phone:
Contact Ext:
Latitude:
Longitude:

Site: OIL ON ROAD
ROUTE 33 AT HUMBOLDT BUFFALO NY

NY SPILLS

Spill No:	0900553	UST Trust:	
Site ID:	412499	Spill Date:	2009-04-15 12:00:00
DER Facility ID:	361677	Received Date:	2009-04-15 12:45:00
CID:		CAC Date:	
Program Type:	ER	Insp Date:	
SWIS Code:	1502	Close Date:	2009-04-22 00:00:00
Water Body:		Create Date:	2009-04-15 13:59:00
Class:		Update Date:	2009-04-22 09:28:15.257000000
Meets Std:	False	DEC Region:	9
Penalty:	False	Lead DEC:	TDJOHNSO
REM Phase:	0	After Hours:	False
County:	Erie		
Contributing Factor:	Unknown		
Reported by:	Citizen		
Referred to:			
Source:	Institutional, Educational, Gov., Other		
Source File:	NYSDEC - Environmental Remediation Data Files - Spill Data		

Caller Remark:

"WHILE DRIVING BY, NOTICED A SPILL OF OIL AND DROVE THROUGH IT AND GOT IT ON HIS CAR."

DEC Remark:

"04/15/09 TDJ CONTACTED CITY OF BUFFALO STREETS (HENRY JACKSON) WHO STATED THAT ON WEDNESDAYS THE CITY WORKS WITH DOT ON HIGHWAYS. HYDRAULIC LINE ON CITY EQUIPMENT BROKE SPRAYING OIL ON WALL AND SHOULDER. SPEEDY DRY WAS PUT ON SPILL AND DOT WILL DO CLEANUP. REQUESTED SPILL CALL ON ALL LINE BREAKS. HENRY WILL PASS MESSAGE ON TO HIGHWAY WORKERS. 04/17/09 TDJ INSPECTED SIDE OF ROAD WHERE SPEEDY DRY HAS BEEN CLEANED UP BY DOT. NO FURTHER ACTION FILE CLOSED TO ELECTRONIC ONLY"

Material Information

OP Unit ID:	1168965	Med Ind Air:	False
OU:	01	Med GW:	False
Material ID:	2160610	Med SW:	False
CAS No:		Med DW:	False
Material Family:	Petroleum	Med Sewer:	False
Quantity:	.00	Med Surf:	True
Units:	G	Med Subway:	False
Recovered:		Med Utility:	False
Med Soil:	False	Oxygenate:	
Med Air:	False		
Material Code:	0066A		
Material Name:	unknown petroleum		

Spill Data

Material Name:	unknown petroleum
Material Family:	Petroleum
Quantity:	0
Units:	Gallons
Recovered:	0

Site: HERTZ, AVIS, NATIONAL
GENESEE STREET CHEEKTOWAGA NY

NY SPILLS

Spill No:	0275595	UST Trust:	True
Site ID:	151665	Spill Date:	2003-03-27 08:00:00
DER Facility ID:	128885	Received Date:	2003-03-28 09:07:00
CID:		CAC Date:	
Program Type:	ER	Insp Date:	2005-05-26 00:00:00
SWIS Code:	1530	Close Date:	2006-01-09 00:00:00
Water Body:		Create Date:	2003-03-28 09:11:00
Class:	B3	Update Date:	2006-01-09 14:33:19.780000000
Meets Std:	False	DEC Region:	9
Penalty:	False	Lead DEC:	RMCROSSE
REM Phase:	0	After Hours:	False

County: Erie
Contributing Factor: Equipment Failure
Reported by: Other
Referred to:
Source: Gasoline Station or other PBS Facility
Source File: NYSDEC - Environmental Remediation Data Files - Spill Data

Caller Remark:

"NOTICED GASOLINE IN SUMPS UNDER PUMPS. BELIEVED TO HAVE TRACKED BACK TO LEAKING LINE OF AVIS IN TRANSITION SUMP. CALLER ADVISED CHRIS NEUDORF, OF AVIS, TO REPORT 3/27/03 BUT NO REPORT WAS RECEIVED. "

DEC Remark:

"Prior to Sept, 2004 data translation this spill Lead_DEC Field was RMC 03/28/03 RMC/SITE. INSPECTED AREA, LEAK SUSPECTED. CONTRACTORS REPORT ON WORK AND FINDINGS DUE 5/30/03. 11/17/03 RMC/FILE. LETTER TO ALL THREE UST OWNERS REQUESTING OVERDUE REPORT, DUE 12/15/03. 12/16/03 RMC/FILE. NO REPOSEN ALL THREE, LETTER, RESPONSE DUE 12/31/03. 1/9/04 RMC/FILE. RECEIVED LETTER FROM HERTZ, REPORT INCULDED FROM FLEISCHMANS SERVICE CORP. REPORT STATES THAT AVIS LINE LEAKED, THAT THE SUMP WAS NOT EFFECTIVE IN CONTAINING LIQUIDS, THAT GASOLINE ODORS HAD BEEN DETECTED IN THE AREA STORM SEWERS. FLEISCHMANS REPAIRED THE LINE AND TEMP. PATCHED THE SUMP. HERTZ REQUESTED TO BE RELEASED FROM RESPONSIBILITY, RMC DISCUSSED WITH SAC. THIS CAN NOT BE DONE BECAUSE HERTZ JOINTLY OWNS THE FAILED TRANSITION SUMP. RMC NOTIFIED HERTZ VIA PHONE MESSAGE. 01/13/04 RMC/FILE. RECEIVED LETTER FROM ROBERTA BARKMAN, VANGUARD CAR RENTAL USA, (NATIONAL), RMC CONTACTED VANGUARD AND ADVISED DEC CONSIDERS THEM TO ALSO BE A PRP AS THEY OWNED PART OF THE SUMP AND THE SUMP WAS FAILED. UPDATE 2/28/04 06/15/04 RMC/FILE. RMC HAD RECEIVED SEVERAL PHONE MESSAGES IN JANUARY AND FEBUARY ADVISING THAT BORINGS WOULD BE COMPLETED ADJACENT TO THE TRANSITION SUMP. THAT WAS NEVER DOCUMENTED, MESSAGES TO AVIS NOT RETURNED, LETTER TO ALL PARTIES, INCLUDING THE NFTA, REQUESTING WORK TO BE DONE OR ROE SIGNED, UPDATE 6/25/04. 06/18/04 RMC/KIM MINKEL, NFTA 855-7470/PHONE. BORINGS HAVE BEEN DONE BY PRP. NFTA VERY CONCERNED ABOUT POTENTIAL IMPACTS TO STORM SEWERS IN THE AREA. REPORT NOT BEEN ISSUED. NFTA WILLING TO SIGN ROE ANYTIME. WILL CHECK IN TWO WEEKS TO SEE IF REPORT IS IN, IF NOT THEY WILL SIGN AND SEND BACK ROE. UPDATE 7/5/04. 07/01/04 RMC/FILE. RECEIVED REPORT. INSTALLED 7 BORINGS. NOTHING FOUND AT TRANSITION SUMP. HOWEVER 95 FEET AWAY CONTAMINATION WAS FOUND IN THE 100 PPM RANGE WHERE THE PIPES CROSS THE STORM SEWER SYSTEM. REPORT ALSO STATES THAT IMPACTS WERE NOTED IN THE STORM SEWER SYSTEM A THE TIME OF THE RELEASE. THIS INFORMATION WAS NOT GIVEN TO DEC A THE TIME OF THE SITE INSPECTION NOR WAS IT, ACCORDING TO KIM MINKLE, GIVEN TO THE NFTA. RMC DISCUSSED WITH SAC AND FG. TO REQUEST FURTHER WORK. LEFT MESSAGE FOR KIM MINKEL. 07/06/04 RMC/FILE. TO MEET 7/15, 11 AM REGIONAL OFFICE. 07/14/04 RMC/FILE. RECEIVED REPORT OF SEWER FLASH OVER. RJJ TO INSPECT POSSIBLE RELATED. 07/14/04 RMC/FILE. FLASH OVER WAS FROM SUB. MH. ALL THREE HAVE PRODUCT IN SUMPS ABOVE USTS. UNKNOWN AS TO HOW LEAKED, RJJ ADVISED TO SHUT DOWN PENDING INVESTIGATION. 07/15/04 RMC/SAC.AS/MEETING. MET WITH NFTA, AND AVIS, TANK TESTING WHILE ONSITE. DEC REQUIRES FULL SITE ASSESSMENT OF SYSTEM. SYSTEMS SHUT DOWN UNTIL LEAK EXPLAINED. RECORDS OF ALARM NOT KEPT ON SITE. WILL PROVIDE ALL DATA TO AS FOR REVIEW. TO MEET 8/11 UNLESS ACCEPTABLE ASSESSMENT PLAN IS SUBMITTED. UPDATE 9/1/04. 08/11/04 RMC/FILE. ATTENDED MEETING. PRODUCT UNEXPLAINED IN UST SUB. SUMPS. EXTENT AND PATHWAY NOT COMFIRMED AT ISLAND AREA. DEC REQUESTED DETAILED ASSESSMENT PLAN BY 10/11/04. LETTER. PLAN DUE 10/11/04. 10/15/04 RMC/FILE. RECEIVED WORK PLAN FROM EDP, DOES NOT ADDRESS LOWER PORTION OF SITE WHERE PRODUCT ENTERED STORM SEWER AND PREVIOUS TESTS SHOWED IMPACTS. LEFT MESSAGE FOR EDP ADVISING SUCH. UPDATE 10/30/04. 10/30/04 RMC/FILE. HAVE HAD CONVERSATIONS WITH EDP. PORTIONS LEFT OUT ON PURPOSE AS RESPONSIBILITES ARE DEEMED BY PARTIES TO BE DIFFERENT. RMC ADVISED AS WE DID IN TH MEETING THAT THE NAVIGATION LAW DEEMS ALL RESPONSIBLE. RESPONSE DUE 11/15/04. 11/24/04 RMC/KIM MINKEL/PHONE. NFTA IS AWARE THAT THE PLAN I NOT ACCEPTABLE. THEY HAVE SENT LETTERS TO ALL. RMC ADVISED DEC WANT PLAN OR ROE BY 12/10. LETTER CONFIRMING TO NFTA AS PROPERTY OWNER. 12/01/04 RMC/SUE PINERA, HERTZ/BOBBIE BARKMAN, NATIONAL/PHONE. RMC CALLED BARKMAN AFTER RECEIVING FAX ADVISING DISCOMFORT WITH DEC NOT RESPONDING TO WORK PLAN AND NOT COPYING CAR COPMANIES ON LETTER TO NFTA. RMC AGAIN EXPLAINED THAT DEC WANTS A COMPLETE WORK PLAN AND SCHEDULE. THAT WAS CLEARLY EXPLAINED IN THE 8/18/04 MEETING. RMC ALSO ADVISED THAT THE CONSULTANT SAID IN MID OCTOBER THAT A SUPPLEMENT TO THE PLAN WOULD BE SUBMITTED, IT WAS NOT. FURTHER EDP ADVISED ON 11/26 THAT THE CAR COMPANIES HAVE PUT A HOLD ON THE SUPPLEMENT. RMC ADVISED THAT THE GOAL OF THE LETTER TO NFTA WAS TO GET ROE. 03/05/05 RMC/FILE. SOME COMPUTER NOTES LOST. RECEIVED ADDITIONAL PLAN 12/10. RMC DISCUSSED WITH PARTIES. TO MOVE FORWARD, WROTE RESPONSE 1/31/05, MINOR REQUESTS. RECEIVED LETTER 3/4/05, PLAN TO START 3/28/05. 04/13/05 RMC/DAVID NYE/SITE. EXCAVATED AT THE SEWER/PRODUCT LINE INTERSECTION. FOUND SEWER TO BE SOLID NOT SLOTTED PIPE, FOUND CUT IN PIPE AT THAT POINT, THIS WAS LIKELY CAUSED DURING THE INSTALLATION OF THE PRODUCT LINES. WORKING ON EXCAVATING TO CLEAN, MUCH OF IT IS HAND DIGGING. DRILLING TO START ON UPPER PORTION TOM. 04/15/05 RMC/SITE. NO ONE ON SITE YET. MACHINES STILL ON SITE, A DRILL RIG IS ALSO ON SITE, EXCAVATION PARTIALLY BACKFILLED BUT ADDITIONAL DIGGING NOT YET STARTED,. 05/24/05 RMC/SITE. ADDITIONAL EXCAVATIONS STARTED, WORKING TOWARDS THE PUMP ISLANDS. 05/25/05 RMC/SITE. ADDITIONAL EXCAVATIONS DONE TOWARDS THE ISLANDS, ABOUT 20 FEET AWAY, HAVE RUN OUT OF CONTAMINATED SOILS AROUND THE PIPES. NO ODORS OR VISUAL CONTAMINATION NOTED, ADVISED DAVID NYE THAT NO FURTHER EXCAVATION APPEARS NECESSARY, REPORT ON ALL THE WORK DONE DUE 6/30/05. 01/09/06 RMC/FILE. REVIWED REPORT RECEIVED 7/28/05. SOIL AND WATER TESTING ADJACENT TO THE UST FIELD SHOWED NO EXCEEDANCES. A MW WAS INSTALLED ADJACENT TO THE TRANSITION SUMP. RESULTED IN ONE HIT 2PPB BENZENE. 48 TONS IMPACTED SOILS REMOVED BY HAND ALONG PIPE TRENCH AT INTERSECTION OF STORM SEWER NEAR THE ISLAND AREA. 12 POST EXCAVATION SAMPLES WERE TAKEN. 11 MET TAGM. 1 SHOWED ELEVATED VOCS. RMC INSPECTED THIS AREA PRIOR TO BACK FILL AND NOTED NO ODORS OR VISUAL CONTAMINATION. RMC NOTES THAT IS IS LIKELY THAT IMPACTS REMAIN IN THE PIPE TRENCH BETWEEN THE TRANSITION SUMP AND AREA EXCAVATED BY THE ISLAND. THE PIPES ARE 12 TO 15 FEET BELOW GRADE. RMC DISCUSSED WITH SAC. NO FURTHER ACTION AT THIS TIME. LETTER. INACTIVE. "

Material Information

OP Unit ID:	865971	Med Ind Air:	False
OU:	01	Med GW:	False
Material ID:	507955	Med SW:	False
CAS No:		Med DW:	False
Material Family:	Petroleum	Med Sewer:	False
Quantity:	.00	Med Surf:	False
Units:	G	Med Subway:	False
Recovered:	.00	Med Utility:	False
Med Soil:	True	Oxygenate:	
Med Air:	False		
Material Code:	0009		
Material Name:	gasoline		

Spiller Information

Spiller Name:
Spiller Company: NFTA AND OTHERS
Spiller Address:
Spiller City:
Spiller State: ZZ
Spiller Zip:
Spiller Country: 001
Contact Name:
Contact Phone:
Contact Ext:
Latitude: 42.931010993
Longitude: -78.735188018

Site: **GBNIA**
GENESEE STREET CHEEKTOWAGA NY

NY SPILLS

Spill No:	0551341	UST Trust:	False
Site ID:	356234	Spill Date:	2005-11-22 12:00:00
DER Facility ID:	128885	Received Date:	2005-11-30 13:55:00
CID:		CAC Date:	
Program Type:	ER	Insp Date:	
SWIS Code:	1530	Close Date:	2006-01-06 00:00:00
Water Body:		Create Date:	2005-11-30 14:13:00
Class:	C4	Update Date:	2006-02-05 15:37:14.060000000
Meets Std:	True	DEC Region:	9
Penalty:	False	Lead DEC:	RMCROSSE
REM Phase:	0	After Hours:	False
County:	Erie		
Contributing Factor:	Human Error		
Reported by:	Responsible Party		
Referred to:	DOW AND LE		
Source:	Commercial/Industrial		
Source File:	NYSDEC - Environmental Remediation Data Files - Spill Data		

Caller Remark:

"NFTA NOTIFIED TODAY OF SPILL IN DEICING AREA ON 11/22/05, GATE 2, COULD BE UP TO 50 GALLONS OF JET A. HE INSPECTED AND FOUND SMALL AREA IN NEED OF WORK. HIRED ESG TO CLEAN UP. THEY GENERATED ABOUT A DRUM OF SPILL DEBRIS. AN UNKNOWN AMOUNT GOT INTO THE GLYCOL TREATMENT SYSTEM. SYSTEM BYPASSED TO STORM DUE TO HEAVY RAIN. CURRENTLY NO OBSERVED IMPACT IN TREATMENT SYSTEM."

DEC Remark:

"11/30/05 RMC/FILE. NOTIFIED DOW. REQUESTED WRITTEN FOLLOW UP FROM PRP AS TO EVENTS AND WHY NOT CALLED IN AS REQUIRED. 01/06/06 RMC/FILE. REVIEWED REPORT DATED 12/20/05 FROM NFTA. REPORT SUMMARIZED EVENTS AND PROVIDED DISPOSAL RECEIPTS FOR 3 DRUMS GENERATED IN THE CLEANUP. NO ACTION REQUIRED, CLOSE OUT. "

Material Information

OP Unit ID:	1113546	Med Ind Air:	False
OU:	01	Med GW:	False
Material ID:	2103610	Med SW:	True
CAS No:		Med DW:	False

Material Family: Petroleum
Quantity: 50.00
Units: G
Recovered: 5.00
Med Soil: True
Med Air: False
Material Code: 0011
Material Name: jet fuel

Med Sewer: True
Med Surf: True
Med Subway: False
Med Utility: False
Oxygenate: False

Spiller Information

Spiller Name:
Spiller Company:
Spiller Address:
Spiller City:
Spiller State:
Spiller Zip:
Spiller Country:
Contact Name: JEFF PITTNER
Contact Phone: (716) 855-7683
Contact Ext:
Latitude:
Longitude:

Site: SLATE CREEK
FRENCH ROAD CHEEKTOWAGA NY

NY SPILLS

Spill No: 0750168
Site ID: 380771
DER Facility ID: 330190
CID:
Program Type: ER
SWIS Code: 1530
Water Body: SLATE CREEK
Class: B1
Meets Std: True
Penalty: False
REM Phase: 0
County: Erie
Contributing Factor: Unknown
Reported by: Local Agency
Referred to:
Source: Unknown
Source File: NYSDEC - Environmental Remediation Data Files - Spill Data

UST Trust: False
Spill Date: 2007-05-01 10:00:00
Received Date: 2007-05-01 10:25:00
CAC Date:
Insp Date:
Close Date: 2007-06-22 00:00:00
Create Date: 2007-05-01 10:39:00
Update Date: 2007-06-22 11:34:19.700000000
DEC Region: 9
Lead DEC: rjjonak
After Hours: False

Caller Remark:

"EARL LODER SAID THERE IS A SHEEN ON SLATE CREEK BEHIND THE MIGHTY TACO SHOP."

DEC Remark:

"5/1/2007: RJJ AT SITE AT 1100...THERE IS AN UNKNOWN SHEEN IN SLATE BOTTOM CREEK BEHIND 1475 FRENCH RD.(MIGHTY TACO)...I INVESTIGATED UPSTREAM AND FOUND A 36" MAIN STORM WATER PIPE ~500' SOUTH OF THE MIGHTY TACO,ON THE OTHER SIDE OF THE CREEK...THIS STORM WATER SYSTEM IS TIED INTO MANY SUBDIVISIONS & STREETS IN SOUTH CHEEKTOWAGA AND DEPEW...AT THIS TIME,THE SHEEN IS VERY LIGHT AND I OBSERVED NO PETROLEUM ODOR,HOWEVER,THE CHEEKTOWAGA HIGHWAY DEPT. SAID THAT EARLYER TODAY THERE WAS A HEAVY SHEEN AND STRONG PETROLEUM ODOR...I HIRED OP-TECH TO PLACE ABSORBANT PADS & BOOMS AT THE OUTFALL AND THROUGHOUT THE CREEK TO TRY TO CAPTURE/COLLECT ANY PRODUCT AND TO TAKE A WATER SAMPLE AND ANALYZE FOR 310-13 AND TO INVESTIGATE THE CAUSE/SOURCE...I WILL CHECK ON THIS LATTER TODAY...RJJ AT SITE AT 1500...OP-TECH HAS PLACED ABSORBANT PADS AND BOOMS AT THE OUTFALL AND IN VARIOUS LOCATIONS DOWNSTREAM...AT THIS TIME, THERE IS ONLY A VERY SLIGHT SHEEN IN THE CREEK BUT OP-TECH COULD NOT OBTAIN A WATER SAMPLE FOR ANALYSIS,DUE TO SUCH A LIMITED AMOUNT OF PRODUCT...I WILL CONTINUE TO MONITOR CREEK. 5/2/2007: RJJ AT SITE AT 1000...TODAY, THERE IS NO SHEEN IN THE CREEK AND NO FURTHER PRODUCT IS COMING INTO IT FROM THE OUTFALL...OP-TECH'S BOOMS ARE STILL IN PLACE AND I TOLD THEM TO KEEP THEM IN PLACE UNTIL THE NEXT RAIN TO SEE IF ANY RESIDUE PRODUCT FLUSHES THROUGH. 5/7/2007: RJJ AT SITE AT 1000...AT THE OUTFALL,THERE IS A SMALL AMOUNT OF PRODUCT,WHICH HAS BEEN CAPTURED BY THE BOOM,SO I INFORMED OP-TECH TO PAD UP THE SPILL AND TRY TO TAKE A SAMPLE...IN THE CREEK,THERE IS NO SHEEN...(ALSO,OP-TECH COULD NOT FIND THE CAUSE/SOURCE) 5/17/2007: OP-TECH HAS REMOVED ALL THE BOOMS/PADS IN THE CREEK,SINCE NO FURTHER RESIDUE PRODUCT IS ENTERING THE CREEK AND THERE IS NO SHEEN OR ANY EVIDENCE OF ANY PRODUCT ANYWHERE IN THE CREEK. 5/30/2007: RECEIVED A PAYMENT PACKAGE FROM FROM UPSTATE FOR THE AMOUNT OF \$47.59 FOR THE 310-13 TEST,WHICH INDICATES THAT THE PRODUCT IN THE CREEK WAS LUBE OIL. 5/18/2007: RECEIVED THE ANALYTICAL RESULTS FROM THE PRODUCT FROM UPSTATE LABS...IT INDICATES THAT THE PRODUCT IS LUBE OIL. 6/19/2007: RECEIVED A PAYMENT PACKAGE FROM OP-TECH FOR THE AMOUNT OF \$760.50

FOR THEIR RESPONSE & CLEAN UP OF THE SPILL...ALSO INCLUDED ARE THE DISPOSAL RECEIPTS FOR THE 1-DRUM OF MATERIAL TAKEN TO THEIR WAVERLY LANDFILL...AFTER THIS PAPERWORK COMES BACK,I CAN CLOSE OUT THIS SPILL. 6/22/2007: ALL THE PAPERWORK IS NOW IN ORDER...THE SPILL HAS BEEN CLEANED UP AND PROPERLY DISPOSED OF...NO FURTHER ACTION NEEDED... SPILL CLOSED OUT."

Material Information

OP Unit ID:	1138246	Med Ind Air:	False
OU:	01	Med GW:	False
Material ID:	2128227	Med SW:	True
CAS No:		Med DW:	False
Material Family:	Petroleum	Med Sewer:	False
Quantity:		Med Surf:	True
Units:		Med Subway:	False
Recovered:		Med Utility:	False
Med Soil:	True	Oxygenate:	False
Med Air:	False		
Material Code:	0066A		
Material Name:	unknown petroleum		

Spiller Information

Spiller Name:
Spiller Company:
Spiller Address:
Spiller City:
Spiller State:
Spiller Zip:
Spiller Country:
Contact Name: EARL LODER
Contact Phone:
Contact Ext:
Latitude:
Longitude:

Site: BUFFALO NIAGARA INT AIRPORT
 CAYUGA ST CHEEKTOWAGA NY

NY SPILLS

Spill No:	1110823	UST Trust:	False
Site ID:	458677	Spill Date:	2011-12-06 07:00:00
DER Facility ID:	413137	Received Date:	2011-12-06 07:59:00
CID:		CAC Date:	
Program Type:	ER	Insp Date:	
SWIS Code:	1530	Close Date:	2012-01-05 00:00:00
Water Body:		Create Date:	2011-12-06 08:02:00
Class:	C3	Update Date:	2012-01-05 08:24:40.360000000
Meets Std:	True	DEC Region:	9
Penalty:	False	Lead DEC:	RJJONAK
REM Phase:	0	After Hours:	True
County:	Erie		
Contributing Factor:	Equipment Failure		
Reported by:	Fire Department		
Referred to:			
Source:	Commercial/Industrial		
Source File:	NYSDEC - Environmental Remediation Data Files - Spill Data		

Caller Remark:

"into drains, not contained and c/u pending.Unk amt Unk if they need DEC at scene"

DEC Remark:

"12/6/2011: RJJ AT SITE AT 0900...MEET WITH DAVID MACY,AIRPORT SUPERVISOR,HE SAID THAT ONE OF THEIR RUNWAY SWEEPERS BROKE A HYDRAULIC LINE,CAUSING ~20 GAL OF HYDRAULIC OIL TO LEAK OUT,ALL ON THE CONCRETE DRIVEWAY(NOT ON ANY RUNWAYS)...DUE TO HEAVY RAIN,SOME OF THE OIL ENTERED THEIR STORM WATER CATCH BASIN,HOWEVER,THIS THEN ENTERS INTO AN OIL/WATER SEPARATOR BEFORE IT DISCHARGES INTO THE TOWN'S DRAINAGE SYSTEM...NFTA PERSONNEL USED 20 BAGS OF SPEEDI-DRY ON THE SPILL,WHICH SPREAD FOR ~100',THEN SWEEPED UP ALL THE MATERIAL WHICH WILL BE DISPOSED OF...NONE OF THE OIL REACHED ANY SOIL...THE CLEAN-UP IS ACCEPTABLE...DAVE MACY WILL SEND ME THE DISPOSAL RECEIPTS. 1/5/2012: RECEIVED

THE DISPOSAL RECEIPTS FOR THE SPILL MATERIAL TAKEN TO AMERICAN RECYCLERS CORP. IN TONAWANADA,NY...THE SPILL HAS BEEN CLEANED UP & PROPERLY DISPOSED OF...NO FURTHER ACTION NEEDED...SPILL CLOSED OUT."

Material Information

OP Unit ID:	1208795	Med Ind Air:	False
OU:	01	Med GW:	False
Material ID:	2206134	Med SW:	False
CAS No:		Med DW:	False
Material Family:	Petroleum	Med Sewer:	True
Quantity:	20.00	Med Surf:	True
Units:	G	Med Subway:	False
Recovered:	20.00	Med Utility:	False
Med Soil:	False	Oxygenate:	
Med Air:	False		
Material Code:	0010		
Material Name:	hydraulic oil		

Spiller Information

Spiller Name:	CAPT CLARK
Spiller Company:	BUFFALO NIAGARA INT AIRPORT
Spiller Address:	CAYUGA ST
Spiller City:	CHEEKTOWAGA
Spiller State:	NY
Spiller Zip:	
Spiller Country:	999
Contact Name:	CAPT CLARK
Contact Phone:	(716) 863-1781
Contact Ext:	
Latitude:	
Longitude:	

Site: **BUFFALO NIAGARA AIRPORT**
GENESEE STREET GATES 9/11 CHEEKTOWAGA NY

NY SPILLS

Spill No:	9911741	UST Trust:	False
Site ID:	203061	Spill Date:	2000-01-09 07:00:00
DER Facility ID:	168893	Received Date:	2000-01-09 09:05:00
CID:	323	CAC Date:	
Program Type:	ER	Insp Date:	2000-01-09 00:00:00
SWIS Code:	1530	Close Date:	2000-12-14 00:00:00
Water Body:		Create Date:	2000-01-09 00:00:00
Class:	C3	Update Date:	2000-12-29 00:00:00
Meets Std:	True	DEC Region:	9
Penalty:	False	Lead DEC:	RJJONAK
REM Phase:	0	After Hours:	True
County:	Erie		
Contributing Factor:	Human Error		
Reported by:	Affected Persons		
Referred to:			
Source:	Commercial Vehicle		
Source File:	NYSDEC - Environmental Remediation Data Files - Spill Data		

Caller Remark:

"FAULTY EQUIPMENT ON AN AIRCRAFT. SPILL CONTAINED AND CLEANED UP."

DEC Remark:

"Prior to Sept, 2004 data translation this spill Lead_DEC Field was RJJ 01/09/00: AFTER-HOURS INCIDENT. MJS CONTACTED AT HOME BY DUTY OFFICER (GAP) TO RESPOND. MJS TELECON TO MARK ? AT FUEL FARM AND ADVISED HIM I WILL INSPECT. SPILL CLEANED UP AT THIS TIME. 01/09/00: MJS SITE INSPECTION, MET WITH TOM KANE (FUEL SUPERVISOR) AND LT. TOM CHMIELOWIEC (AIRPORT FIRE DEPT) AT FUEL FARM, AERO ROAD. DROVE TO SPILL AREA AT GATES 9 AND 11.. MET WITH RICK COLLINS OF PRIOR AVIATION. THEY EXPLAINED THAT SPILL OCCURRED AFTER REFUELING OF PLANE WAS COMPLETE. FUEL BEING TRANSFERRED FROM ONE ON-BOARD TANK TO ANOTHER AND FUEL SPRAYED OUT WING VENT TO GROUND - PLANE WAS OCCUPIED AT THE TIME. THEY DETERMINED THAT 75 GALLONS WAS RELEASED BASED ON FUELING CALCULATIONS (GAUGES). THEY ESTIMATE THAT APPROX 20 GALLONS ENTERED STORM DRAIN COLLECTION SUMP, HOWEVER VALVE SHUT OFF AT SUMP PRIOR TO DISCHARGE TO SYSTEM. SPILL CLEANED WITH PADS,

BOOMS, SPEEDI-DRI AND CONTAINERIZED. MJS RECEIVED REPORTS FROM KANE, CHMIELOWIEC, COLLINS. CLEANUP COMPLETE AND SATISFACTORY. 11/17/2000: RJJ TAKING OVER THIS SPILL FROM MJS, WHO HAS LEFT DEC. 11/27/2000: RJJ TELECON CHARLIE STRAND, MANAGER PRIOR AVIATION, HE SAID THAT HE WILL TRY TO GET THE DISPOSAL RECEIPTS FROM NOCO, THEY DISPOSED OF THE FUEL-SOAKED SPEEDI-DRY. 12/14/2000: RJJ TELECON ROY YEAGER, PRIOR AVIATION, HE FAXED ME THE REPORT ON THE INCIDENT, AND SAID THAT THEY AIR-DRIED THE FUEL SOAKED SPEEDI-DRI AND REUSED IT, NOCO DID NOT DISPOSE OF IT...SINCE PRIOR AVIATION CLEANED UP THE SPILL SATISFACTORY, AS PER MJS, NO FURTHER ACTION NEEDED...SPILL CLOSED OUT."

Material Information

OP Unit ID:	1086355	Med Ind Air:	False
OU:	01	Med GW:	False
Material ID:	297188	Med SW:	False
CAS No:		Med DW:	False
Material Family:	Petroleum	Med Sewer:	False
Quantity:	75.00	Med Surf:	False
Units:	G	Med Subway:	False
Recovered:	75.00	Med Utility:	False
Med Soil:	True	Oxygenate:	
Med Air:	False		
Material Code:	0011		
Material Name:	jet fuel		

Spiller Information

Spiller Name: KATHY TERRYBERRY
Spiller Company: AIR TRAN/NFTA
Spiller Address: GENESEE STREET
Spiller City: CHEEKTOWAGA
Spiller State: NY
Spiller Zip: 14225-
Spiller Country: 001
Contact Name: THOMAS KANE
Contact Phone: (716) 632-1490
Contact Ext:
Latitude:
Longitude:

Site: **BUFFALO/NIAGARA AIRPORT**
GENESEE STREET CHEEKTOWAGA NY

NY SPILLS

Spill No:	9975298	UST Trust:	False
Site ID:	151732	Spill Date:	1999-07-19 10:00:00
DER Facility ID:	128885	Received Date:	1999-07-19 10:20:00
CID:		CAC Date:	
Program Type:	ER	Insp Date:	
SWIS Code:	1530	Close Date:	1999-07-19 00:00:00
Water Body:		Create Date:	1999-07-19 10:22:00
Class:	D4	Update Date:	1999-07-28 00:00:00
Meets Std:	True	DEC Region:	9
Penalty:	False	Lead DEC:	BRENNAN
REM Phase:	0	After Hours:	False
County:	Erie		
Contributing Factor:	Human Error		
Reported by:	Responsible Party		
Referred to:			
Source:	Commercial/Industrial		
Source File:	NYSDEC - Environmental Remediation Data Files - Spill Data		

Caller Remark:

"WHILE CARRYING BUCKET OF JET FUEL, SLIPPED AND DUMPED IT INTO SECONDARY CONTAINMENT AREA. SOME STANDING WATER IN CONTAINMENT, FUEL PADDED UP OFF OF WATER AND DRUMMED FOR BULK DISPOSAL."

DEC Remark:

"Prior to Sept, 2004 data translation this spill Lead_DEC Field was KAB 07/19/99: KAB TELECON WITH TOM KANE, HE ADVISED THAT SPILLAGE WAS LESS THAN FIVE GALLONS OF JET FUEL TO CONTAINMENT AREA. SPILLAGE WAS ADSORBED OFF OF STANDING WATER WITH PADS, PADS WERE DRUMMED FOR BULK DISPOSAL. NO FURTHER ACTION NECESSARY. CLOSE OUT."

Material Information

OP Unit ID:	1091442	Med Ind Air:	False
OU:	01	Med GW:	False
Material ID:	291816	Med SW:	False
CAS No:		Med DW:	False
Material Family:	Petroleum	Med Sewer:	False
Quantity:	5.00	Med Surf:	False
Units:	G	Med Subway:	False
Recovered:	5.00	Med Utility:	False
Med Soil:	True	Oxygenate:	
Med Air:	False		
Material Code:	0011		
Material Name:	jet fuel		

Spiller Information

Spiller Name:	THOMAS KANE
Spiller Company:	BUFFALO/NIAGARA AIRPORT
Spiller Address:	GENESEE STREET
Spiller City:	CHEEKTOWAGA
Spiller State:	NY
Spiller Zip:	
Spiller Country:	001
Contact Name:	
Contact Phone:	
Contact Ext:	
Latitude:	
Longitude:	

Site: BUFFALO AIRPORT - GATE 16
GENESEE STREET BUFFALO NY

NY SPILLS

Spill No:	9900876	UST Trust:	False
Site ID:	151730	Spill Date:	1999-04-23 06:00:00
DER Facility ID:	283038	Received Date:	1999-04-23 08:15:00
CID:	205	CAC Date:	
Program Type:	ER	Insp Date:	
SWIS Code:	1500	Close Date:	1999-04-23 00:00:00
Water Body:		Create Date:	1999-04-23 00:00:00
Class:	C3	Update Date:	1999-05-06 00:00:00
Meets Std:	True	DEC Region:	9
Penalty:	False	Lead DEC:	RMCROSSE
REM Phase:	0	After Hours:	True
County:	Erie		
Contributing Factor:	Equipment Failure		
Reported by:	Responsible Party		
Referred to:			
Source:	Commercial Vehicle		
Source File:	NYSDEC - Environmental Remediation Data Files - Spill Data		

Caller Remark:

"CALLER REPORTED OVERFILL OF WING TANK, DUE TO GUAGE FAILURE. FIRE DEPT ON SCENE ASSISTED IN CLEANUP. (POSSIBILITY OF A SMALL AMOUT INTO STORM DRAIN). "

DEC Remark:

"Prior to Sept, 2004 data translation this spill Lead_DEC Field was RMC 04/23/99: RMC NOTE TO FILE, THIS SPILL IS A DUPLICATE OF 9900874, CLOSEOUT THIS SPILL, FOLLOWUP UNDER SPILL 9900874"

Material Information

OP Unit ID:	1075645	Med Ind Air:	False
OU:	01	Med GW:	False

Material ID:	307993	Med SW:	False
CAS No:		Med DW:	False
Material Family:	Petroleum	Med Sewer:	False
Quantity:	100.00	Med Surf:	False
Units:	G	Med Subway:	False
Recovered:	100.00	Med Utility:	False
Med Soil:	True	Oxygenate:	
Med Air:	False		
Material Code:	0011		
Material Name:	jet fuel		

Spiller Information

Spiller Name: BOB WILCOX
Spiller Company: PRIOR AVIATION
Spiller Address: GENESEE STREET
Spiller City: CHEEKTOWAGA
Spiller State: NY
Spiller Zip: -
Spiller Country: 001
Contact Name:
Contact Phone:
Contact Ext:
Latitude: 42.890926993
Longitude: -78.866819023

Site: BUFFALO AIRPORT - NFTA
 GENESEE STREET CHEEKTOWAGA NY

NY SPILLS

Spill No:	9975099	UST Trust:	False
Site ID:	151731	Spill Date:	1999-05-06 11:45:00
DER Facility ID:	128885	Received Date:	1999-05-06 13:05:00
CID:		CAC Date:	
Program Type:	ER	Insp Date:	
SWIS Code:	1530	Close Date:	1999-05-06 00:00:00
Water Body:		Create Date:	1999-05-06 12:49:00
Class:	D4	Update Date:	1999-05-25 00:00:00
Meets Std:	True	DEC Region:	9
Penalty:	False	Lead DEC:	BRENNAN
REM Phase:	0	After Hours:	False
County:	Erie		
Contributing Factor:	Equipment Failure		
Reported by:	Affected Persons		
Referred to:			
Source:	Commercial/Industrial		
Source File:	NYSDEC - Environmental Remediation Data Files - Spill Data		

Caller Remark:

"CHECK VALVE BLEW ON AIRCRAFT. APPROX. 10 GALS. OF JET FUEL SPILLED TO PAVEMENT BEFORE SWITCHED TO OTHER TANK."

DEC Remark:

"Prior to Sept, 2004 data translation this spill Lead_DEC Field was KAB 05/06/99: KAB TELECON TOM KANE, GBIA, HE THAT ALL SPILLAGE WAS ONTO BLACKTOP AND WAS CLEANED UP WITH SPEEDY-DRI. NO FURTHER ACTION NECESSARY. CLOSE OUT."

Material Information

OP Unit ID:	1093669	Med Ind Air:	False
OU:	01	Med GW:	False
Material ID:	291610	Med SW:	False
CAS No:		Med DW:	False
Material Family:	Petroleum	Med Sewer:	False
Quantity:	10.00	Med Surf:	False
Units:	G	Med Subway:	False
Recovered:	10.00	Med Utility:	False
Med Soil:	True	Oxygenate:	
Med Air:	False		

Material Code: 0011
Material Name: jet fuel

Spiller Information

Spiller Name:
Spiller Company: USA JET (#N196US)/NFTA
Spiller Address: GENESEE STREET
Spiller City: CHEEKTOWAGA
Spiller State: NY
Spiller Zip:
Spiller Country: 001
Contact Name: HAL HATHAWAY
Contact Phone: (716) 630-6014
Contact Ext:
Latitude:
Longitude:

Site: **BUFFALO NIAGAR AIRPORT**
GENESEE STREET CHEEKTOWAGA NY

NY SPILLS

Spill No:	9712299	UST Trust:	False
Site ID:	151725	Spill Date:	1998-02-03 13:30:00
DER Facility ID:	128885	Received Date:	1998-02-03 14:05:00
CID:	211	CAC Date:	
Program Type:	ER	Insp Date:	
SWIS Code:	1530	Close Date:	1998-02-04 00:00:00
Water Body:		Create Date:	1998-02-03 00:00:00
Class:	D4	Update Date:	1998-03-04 00:00:00
Meets Std:	True	DEC Region:	9
Penalty:	False	Lead DEC:	RMCROSSE
REM Phase:	0	After Hours:	False
County:	Erie		
Contributing Factor:	Human Error		
Reported by:	Responsible Party		
Referred to:			
Source:	Commercial/Industrial		
Source File:	NYSDEC - Environmental Remediation Data Files - Spill Data		

Caller Remark:

"REMOTE STATION SPILL TO PAVEMENT CLEANED UP WITH SPEEDY DRY AND PADS - MATERIAL DISPOSED OF IN DUMPSTER"

DEC Remark:

"Prior to Sept, 2004 data translation this spill Lead_DEC Field was RMC 02/04/98 RMC/KANE/PHONE SPILL MINOR AMOUNT AND REPORTED AS ALREADY BEING CLEANED UP, NO ACTION REQUIRED, CLOSE OUT "

Material Information

OP Unit ID:	1058667	Med Ind Air:	False
OU:	01	Med GW:	False
Material ID:	569443	Med SW:	False
CAS No:		Med DW:	False
Material Family:	Petroleum	Med Sewer:	False
Quantity:	15.00	Med Surf:	False
Units:	G	Med Subway:	False
Recovered:	14.00	Med Utility:	False
Med Soil:	True	Oxygenate:	
Med Air:	False		
Material Code:	0011		
Material Name:	jet fuel		

Spiller Information

Spiller Name:
Spiller Company: PRIOR AVIATION - NFTA

Spiller Address:
Spiller City: BUFFALO
Spiller State: NY
Spiller Zip: -
Spiller Country: 001
Contact Name: TOM KANE
Contact Phone: (716) 632-1490
Contact Ext:
Latitude:
Longitude:

Site: **BUFFALO NIAGARA AIRPORT**
GENESEE STREET CHEEKTOWAGA NY

NY SPILLS

Spill No:	9712884	UST Trust:	False
Site ID:	139459	Spill Date:	1998-02-18 15:06:00
DER Facility ID:	128885	Received Date:	1998-02-18 21:10:00
CID:	322	CAC Date:	
Program Type:	ER	Insp Date:	
SWIS Code:	1530	Close Date:	1998-02-19 00:00:00
Water Body:		Create Date:	1998-02-18 00:00:00
Class:	D4	Update Date:	1998-03-04 00:00:00
Meets Std:	True	DEC Region:	9
Penalty:	False	Lead DEC:	RMCROSSE
REM Phase:	0	After Hours:	True
County:	Erie		
Contributing Factor:	Equipment Failure		
Reported by:	Affected Persons		
Referred to:			
Source:	Commercial/Industrial		
Source File:	NYSDEC - Environmental Remediation Data Files - Spill Data		

Caller Remark:

"engine on aircraft shut down causing spill - aircraft slide of runway and leak occ at low point pit cock - spill of avgas-5gals and some engine oil - 3-4 quarts - all was collected with absorbant pads "

DEC Remark:

"Prior to Sept, 2004 data translation this spill Lead_DEC Field was RMC 02/19/98 RMC/KANE/PHONE SPILL TO PAVEMENT, IMMEDIATELY CLEANED UP, NO ACITON REQUIRED, SPILL DEBRIS TO DUMPSTER, CLOSE OUT "

Material Information

OP Unit ID:	1059105	Med Ind Air:	False
OU:	01	Med GW:	False
Material ID:	327466	Med SW:	False
CAS No:		Med DW:	False
Material Family:	Petroleum	Med Sewer:	False
Quantity:	1.00	Med Surf:	False
Units:	G	Med Subway:	False
Recovered:	1.00	Med Utility:	False
Med Soil:	True	Oxygenate:	
Med Air:	False		
Material Code:	0700A		
Material Name:	aviation engine oil		

OP Unit ID:	1059105	Med Ind Air:	False
OU:	01	Med GW:	False
Material ID:	327465	Med SW:	False
CAS No:		Med DW:	False
Material Family:	Petroleum	Med Sewer:	False
Quantity:	1.00	Med Surf:	False
Units:	G	Med Subway:	False
Recovered:	1.00	Med Utility:	False
Med Soil:	True	Oxygenate:	
Med Air:	False		
Material Code:	0022		
Material Name:	waste oil/used oil		

OP Unit ID:	1059105	Med Ind Air:	False
OU:	01	Med GW:	False
Material ID:	327464	Med SW:	False
CAS No:		Med DW:	False
Material Family:	Petroleum	Med Sewer:	False
Quantity:	5.00	Med Surf:	False
Units:	G	Med Subway:	False
Recovered:	5.00	Med Utility:	False
Med Soil:	True	Oxygenate:	
Med Air:	False		
Material Code:	0009		
Material Name:	gasoline		

Spiller Information

Spiller Name:
Spiller Company: BEECHCRAFT N1072W- NFTA
Spiller Address:
Spiller City: BUFFALO
Spiller State: NY
Spiller Zip:
Spiller Country: 001
Contact Name: TOM KANE
Contact Phone: (716) 632-1490
Contact Ext:
Latitude:
Longitude:

Site: **BUFFALO NIAGARA AIRPORT**
GENESEE STREET CHEEKTOWAGA NY

NY SPILLS

Spill No:	9875319	UST Trust:	False
Site ID:	139460	Spill Date:	1998-12-28 12:15:00
DER Facility ID:	128885	Received Date:	1998-12-28 12:30:00
CID:		CAC Date:	
Program Type:	ER	Insp Date:	1998-12-29 00:00:00
SWIS Code:	1530	Close Date:	2002-03-07 00:00:00
Water Body:		Create Date:	1998-12-28 12:41:00
Class:	C3	Update Date:	2002-03-07 00:00:00
Meets Std:	True	DEC Region:	9
Penalty:	False	Lead DEC:	RJJONAK
REM Phase:	0	After Hours:	False
County:	Erie		
Contributing Factor:	Equipment Failure		
Reported by:	Affected Persons		
Referred to:			
Source:	Major Facility (MOSF) > 400,000 gal		
Source File:	NYSDEC - Environmental Remediation Data Files - Spill Data		

Caller Remark:

"PERFORMING TANK REMOVAL. HYDRAULIC LINE BROKE ON BACKHOE AND SPRAYED TO STONE AREA ADJACENT TO TANKS."

DEC Remark:

"Prior to Sept, 2004 data translation this spill Lead_DEC Field was RJJ 12/29/98: SAC SITE INSPECTION, MET WITH TOM KANE, CHECKED TANK REMOVAL EXCAVATION AND AREA, NO VISIBLE CONTAMINATION FOUND, SPILL CLEANED UP. 10/23/00: MJS REVIEW FILE, HAVE BEEN UNABLE TO OBTAIN DISPOSAL RECEIPTS FROM AIRPORT. MJS NOT TO PURSUE RECEIPTS ANY FURTHER. MJS CLOSE FILE. 12/12/2000: RJJ IS TAKING OVER THIS SPILL FROM MJS, WHO HAS LEFT DEC. 1/30/2001: BILL FEDCHAK,NFTA,#855-7300,CELL # 913-1766,TELECON RJJ,SAID THAT HE WILL LOOK FOR THE DISPOSAL RECEIPTS OF THIS SPILL AND SEND THEM TO ME. 6/27/2001: RJJ TELECON BILL FEDCHAK,HE SAID THAT THEY STILL HAVE NOT RECEIVED THE DISPOSAL RECEIPTS FROM ARRIC CONSTRUCTION,DUE TO A MONEY DISPUTE...BILL SAID THAT A SMALL AMOUNT OF #2 LIMESTONE IN THE FUEL FARM DIKE,WAS SPRAYED WITH HYDRAULIC OIL FROM A PIECE OF MACHIERY...THEY STORED THE LIMESTONE ON PLASTIC OVER THE WINTER,THEN ARRIC WAS TO DISPOSE IT...BILL WILL TRY TO GET IN TOUCH WITH THEM AND KEEP ME INFORMED. 3/7/2002: RECEIVED THE FINAL REPORT FROM WILLIAM FEDCHAK,NFTA,WHICH INCLUDES THE CONTAMINATED SOIL/STONE RECEIPTS WHICH WAS DISPOSED AT THE CHAFFEE LANDFILL ON 2/18/00...THE SPILL HAS BEEN ALL CLEANED UP AND PROPERTLY DISPOSED OF,AND ALL THE PAPERWORK IS NOW IN ORDER...NO FURTHER ACTION NEEDED... SPILL CLOSED OUT."

Material Information

OP Unit ID:	1078603	Med Ind Air:	False
OU:	01	Med GW:	False
Material ID:	306932	Med SW:	False
CAS No:		Med DW:	False
Material Family:	Petroleum	Med Sewer:	False
Quantity:	5.00	Med Surf:	False
Units:	G	Med Subway:	False
Recovered:	5.00	Med Utility:	False
Med Soil:	True	Oxygenate:	
Med Air:	False		
Material Code:	0010		
Material Name:	hydraulic oil		

Spiller Information

Spiller Name:	DARRYL CASSATA
Spiller Company:	ARRIC CONSTRUCTION
Spiller Address:	5033 TRANSIT ROAD
Spiller City:	DEPEW
Spiller State:	NY
Spiller Zip:	14043-
Spiller Country:	001
Contact Name:	
Contact Phone:	
Contact Ext:	
Latitude:	
Longitude:	

Site: BUFFALO-NIAGARA AIRPORT
BUELL ROAD CHEEKTOWAGA NY

NY SPILLS

Spill No:	9714035	UST Trust:	False
Site ID:	252984	Spill Date:	1998-03-18 12:00:00
DER Facility ID:	207235	Received Date:	1998-03-18 14:00:00
CID:	999	CAC Date:	
Program Type:	ER	Insp Date:	1998-03-18 00:00:00
SWIS Code:	1530	Close Date:	1998-03-18 00:00:00
Water Body:		Create Date:	1998-03-18 00:00:00
Class:	D5	Update Date:	1998-03-23 00:00:00
Meets Std:	True	DEC Region:	9
Penalty:	False	Lead DEC:	RMCROSSE
REM Phase:	0	After Hours:	False
County:	Erie		
Contributing Factor:	Unknown		
Reported by:	DEC		
Referred to:			
Source:	Institutional, Educational, Gov., Other		
Source File:	NYSDEC - Environmental Remediation Data Files - Spill Data		

Caller Remark:

"ETHYLENE GLYCOL IN DITCH"

DEC Remark:

"Prior to Sept, 2004 data translation this spill Lead_DEC Field was RMC 03/18/98 RMC/SITE SIGNIFICANT GLYCOL IN STREAM, RMC NOTIFIED TOM KANE AT THE NFTA AND SAC NOTIFIED DOW, CLOSE OUT AS A SPILLS ISSUE"

Material Information

OP Unit ID:	1059961	Med Ind Air:	False
OU:	01	Med GW:	False
Material ID:	325012	Med SW:	True
CAS No:	00107211	Med DW:	False
Material Family:	Hazardous Material	Med Sewer:	False

Quantity:	.00	Med Surf:	False
Units:	G	Med Subway:	False
Recovered:	.00	Med Utility:	False
Med Soil:	False	Oxygenate:	
Med Air:	False		
Material Code:	0028A		
Material Name:	ethylene glycol		

Spiller Information

Spiller Name:
Spiller Company: NIAGARA FRONTIER NFTA
Spiller Address: GENESEE STREET
Spiller City: CHEEKTOWAGA
Spiller State: NY
Spiller Zip:
Spiller Country: 001
Contact Name: TOM KANE
Contact Phone: (716) 632-1490
Contact Ext:
Latitude:
Longitude:

Site: BUFFALO/NIAGARA AIRPORT
 GENESEE STREET CHEEKTOWAGA NY

NY SPILLS

Spill No:	9711782	UST Trust:	False
Site ID:	151724	Spill Date:	1998-01-16 12:00:00
DER Facility ID:	128885	Received Date:	1998-01-16 12:00:00
CID:	999	CAC Date:	
Program Type:	ER	Insp Date:	1998-01-23 00:00:00
SWIS Code:	1530	Close Date:	1998-10-13 00:00:00
Water Body:		Create Date:	1998-01-21 00:00:00
Class:	B3	Update Date:	1998-11-06 00:00:00
Meets Std:	False	DEC Region:	9
Penalty:	False	Lead DEC:	RMCROSSE
REM Phase:	0	After Hours:	False
County:	Erie		
Contributing Factor:	Other		
Reported by:	Other		
Referred to:			
Source:	Institutional, Educational, Gov., Other		
Source File:	NYSDEC - Environmental Remediation Data Files - Spill Data		

Caller Remark:

"CONTAMINATION FOUND DURING TANK REMOVALS."

DEC Remark:

"Prior to Sept, 2004 data translation this spill Lead_DEC Field was RMC 01/23/98 RMC/DICK D./SITE FOUR TANKS REMOVED TO DATE, TWO TANKS REMAINING AND ARE CURRENTLY BEING REMOVED, CONTAMINATION NOTED IN TWO TANK PITS THUS FAR. SOME SOILS REMOVED AND STOCKPILED, EXCAVATION SAMPLES TAKEN, RESULTS DUE 2/15/98 02/16/98 RMC/FILE RECEIVED EXCAVATION SAMPLE RESULTS, MINOR EXCEEDANCES, ONE TANK TO REMOVE YET, UPDATE 3/1/98 03/10/98 RMC/FILE RECEIVED AND REVIEWED CONTAMINATED SOIL RESULTS, OK OT BIO TREAT, ADVISED NFTA, FINAL TANK YET TO BE REMOVED, UPDATE 4/1/98 04/98 RMC/DICK D. /PHONE LAST TANK REMOVED, NO CONTAMINATION FOUND, SAMPLES TAKEN, REPORT DUE 5/30/98 04/20/98 RMC/FILE RECEIVED REPORT FORM ESG, MINOR EXCEEDANCES IN EXCAVATIONS, NO FURTHER WORK REQUIRED, AT THIS TIME 04/20/98 RMC/DICK D/PHONE CONTAMINATED SOIL REMOVED WAS DISPOSED OF INSTEAD OF BIO TREATED, RECEIPT DUE 5/30/98 09/24/98 RMC/FILE LEFT MESSAGE FOR NFTA 630-6065 THAT DISPOSAL NOT DOCUMENTED, DUE 10/98 10/05/98 RMC/DICK D./PHONE TO FAX DISPOSAL DOCS, DUE 10/98 10/13/98 RMC/FILE RECEIVED DISPOSAL RECIEPTS, OK, INACTIVE"

Material Information

OP Unit ID:	1058189	Med Ind Air:	False
OU:	01	Med GW:	False
Material ID:	326426	Med SW:	False
CAS No:		Med DW:	False
Material Family:	Petroleum	Med Sewer:	False

Quantity:	.00	Med Surf:	False
Units:	G	Med Subway:	False
Recovered:	.00	Med Utility:	False
Med Soil:	True	Oxygenate:	
Med Air:	False		
Material Code:	0001A		
Material Name:	#2 fuel oil		

Spiller Information

Spiller Name: DICK DEPASQUALE
Spiller Company: NFTA
Spiller Address: 181 ELLICOTT STREET
Spiller City: BUFFALO
Spiller State: NY
Spiller Zip: 14203-001
Spiller Country: 001
Contact Name:
Contact Phone:
Contact Ext:
Latitude:
Longitude:

Site: BUFFALO/NIAGARA AIRPORT
 GENESEE STREET CHEEKTOWAGA NY

NY SPILLS

Spill No:	9803596	UST Trust:	False
Site ID:	151728	Spill Date:	1998-06-20 20:20:00
DER Facility ID:	128885	Received Date:	1998-06-20 21:49:00
CID:	199	CAC Date:	
Program Type:	ER	Insp Date:	
SWIS Code:	1530	Close Date:	1998-06-22 00:00:00
Water Body:		Create Date:	1998-06-20 00:00:00
Class:	D4	Update Date:	1998-07-09 00:00:00
Meets Std:	True	DEC Region:	9
Penalty:	False	Lead DEC:	COOKE
REM Phase:	0	After Hours:	True
County:	Erie		
Contributing Factor:	Equipment Failure		
Reported by:	Responsible Party		
Referred to:			
Source:	Commercial/Industrial		
Source File:	NYSDEC - Environmental Remediation Data Files - Spill Data		

Caller Remark:

"FAULTY GASKET - CAUSED MATERIAL TO BUILD UP BEHIND GASKET AND LEAK 7 GAL TO PAVEMENT - ALL MATERIAL CLEANED UP "

DEC Remark:

"Prior to Sept, 2004 data translation this spill Lead_DEC Field was JDC 6/22/98: JDC TELCON W/ MIKE NORMAN, BFLO FUEL FARM, HE REPORTED THAT A FUEL OVERFILL OCCURED AT PRIOR DUE TO A FAILED GASKET DURING PRESSURIZATION. SORBENT PADS USED TO CLEANUP. MATERIAL WILL BE PROCESS THROUGH PRIORS NORMAL WASTE STREAM. NO FURTHER ACTION REQUIRED."

Material Information

OP Unit ID:	1064407	Med Ind Air:	False
OU:	01	Med GW:	False
Material ID:	321917	Med SW:	False
CAS No:		Med DW:	False
Material Family:	Petroleum	Med Sewer:	False
Quantity:	7.00	Med Surf:	False
Units:	G	Med Subway:	False
Recovered:	7.00	Med Utility:	False
Med Soil:	True	Oxygenate:	
Med Air:	False		
Material Code:	0011		
Material Name:	jet fuel		

Spiller Information

Spiller Name:
Spiller Company: PRIOR AIRCRAFT/NFTA
Spiller Address:
Spiller City:
Spiller State: ZZ
Spiller Zip:
Spiller Country: 001
Contact Name: TOM KANE
Contact Phone: (716) 630-6011
Contact Ext:
Latitude:
Longitude:

Site: **BUFFALO AIRPORT (NFTA)**
GENESEE STREET CHEEKTOWAGA NY

NY SPILLS

Spill No:	9800977	UST Trust:	False
Site ID:	151726	Spill Date:	1997-04-01 12:00:00
DER Facility ID:	128885	Received Date:	1998-04-20 13:00:00
CID:	999	CAC Date:	
Program Type:	ER	Insp Date:	1998-03-27 00:00:00
SWIS Code:	1530	Close Date:	1998-06-01 00:00:00
Water Body:		Create Date:	1998-04-22 00:00:00
Class:	C3	Update Date:	1998-06-02 00:00:00
Meets Std:	True	DEC Region:	9
Penalty:	False	Lead DEC:	RMCROSSE
REM Phase:	0	After Hours:	False
County:	Erie		
Contributing Factor:	Other		
Reported by:	Responsible Party		
Referred to:			
Source:	Commercial/Industrial		
Source File:	NYSDEC - Environmental Remediation Data Files - Spill Data		

Caller Remark:

"1997-1998 BIOCELL SET UP FROM AIR PORT PROJECTS. CELL 5"

DEC Remark:

"Prior to Sept, 2004 data translation this spill Lead_DEC Field was RMC 04/22/98 RMC/FILE, THIS SPILL CREATED TO TRACK BIO REMEDIATION OF CELL 6 CREATED IN 1997. ADDITIONAL RESULTS DUE 6/30/98 06/01/98 RMC/FILE RECEIVED REPORT, AGREED UPON SAMPLING DONE, SAMPLE RESULTS FOR CLOSURE ALL MET STARS GUIDANCE, NO FURTHER ACTION REQUIRED, CLOSE OUT "

Material Information

OP Unit ID:	1061768	Med Ind Air:	False
OU:	01	Med GW:	False
Material ID:	322921	Med SW:	False
CAS No:		Med DW:	False
Material Family:	Petroleum	Med Sewer:	False
Quantity:	.00	Med Surf:	False
Units:	G	Med Subway:	False
Recovered:	.00	Med Utility:	False
Med Soil:	True	Oxygenate:	
Med Air:	False		
Material Code:	0009		
Material Name:	gasoline		

OP Unit ID:	1061768	Med Ind Air:	False
OU:	01	Med GW:	False
Material ID:	322920	Med SW:	False
CAS No:		Med DW:	False
Material Family:	Petroleum	Med Sewer:	False
Quantity:	.00	Med Surf:	False

Units: G
Recovered: .00
Med Soil: True
Med Air: False
Material Code: 0008
Material Name: diesel

Med Subway: False
Med Utility: False
Oxygenate:

OP Unit ID: 1061768
OU: 01
Material ID: 322922
CAS No:
Material Family: Petroleum
Quantity: .00
Units: G
Recovered: .00
Med Soil: True
Med Air: False
Material Code: 0022
Material Name: waste oil/used oil

Med Ind Air: False
Med GW: False
Med SW: False
Med DW: False
Med Sewer: False
Med Surf: False
Med Subway: False
Med Utility: False
Oxygenate:

Spiller Information

Spiller Name: PAUL PFIEFFER
Spiller Company: NFTA
Spiller Address: 181 ELLICOTT STREET
Spiller City: BUFFALO
Spiller State: NY
Spiller Zip: 14203-
Spiller Country: 001
Contact Name:
Contact Phone:
Contact Ext:
Latitude:
Longitude:

Site: BUFFALO NIAGARA AIRPORT
GENESEE STREET BUFFALO NY

NY SPILLS

Spill No: 9803942
Site ID: 151729
DER Facility ID: 283038
CID: 211
Program Type: ER
SWIS Code: 1500
Water Body:
Class: C4
Meets Std: True
Penalty: False
REM Phase: 0
County: Erie
Contributing Factor: Equipment Failure
Reported by: Fire Department
Referred to:
Source: Commercial Vehicle
Source File: NYSDEC - Environmental Remediation Data Files - Spill Data

UST Trust: False
Spill Date: 1998-06-28 09:53:00
Received Date: 1998-06-28 12:28:00
CAC Date:
Insp Date:
Close Date: 1998-06-29 00:00:00
Create Date: 1998-06-28 00:00:00
Update Date: 1998-07-31 00:00:00
DEC Region: 9
Lead DEC: COOKE
After Hours: True

Caller Remark:

"VALVE PROBLEM RIGHT WING OF AIR CRAFT - SPILL CLEANED UP"

DEC Remark:

"Prior to Sept, 2004 data translation this spill Lead_DEC Field was JDC 6/29/98: JDC TELCON W/ BUFFALO FUEL FARM PERSONNEL AND CONFIRMED SITE CLEANUP BY PRIOR AVIATION. CLAYSORB WILL BE STORED AND REUSED ON SITE. NO FURTHER ACTION REQUIRED."

Material Information

OP Unit ID: 1061655
Med Ind Air: False

OU: 01
Material ID: 322261
CAS No:
Material Family: Petroleum
Quantity: 20.00
Units: G
Recovered: 20.00
Med Soil: True
Med Air: False
Material Code: 0011
Material Name: jet fuel

Med GW: False
Med SW: False
Med DW: False
Med Sewer: False
Med Surf: False
Med Subway: False
Med Utility: False
Oxygenate:

Spiller Information

Spiller Name:
Spiller Company: AMERICAN AIRLINES/PRIOR
Spiller Address: GENESEE STREET
Spiller City: CHEEKTOWAGA
Spiller State: NY
Spiller Zip: -
Spiller Country: 001
Contact Name: HAL HATHAWAY
Contact Phone: (716) 630-6014
Contact Ext:
Latitude: 42.890926993
Longitude: -78.866819023

Site: **TRAFFIC ACCIDENT**
KENSINGTON EXPRESSWAY CHEEKTOWAGA NY

NY SPILLS

Spill No: 8704972
Site ID: 219793
DER Facility ID: 181779
CID:
Program Type: ER
SWIS Code: 1530
Water Body:
Class:
Meets Std: True
Penalty: False
REM Phase: 0
County: Erie
Contributing Factor: Traffic Accident
Reported by: Local Agency
Referred to:
Source: Commercial Vehicle
Source File: NYSDEC - Environmental Remediation Data Files - Spill Data

UST Trust: False
Spill Date: 1987-09-14 16:03:00
Received Date: 1987-09-14 17:00:00
CAC Date: 1987-09-14 00:00:00
Insp Date:
Close Date: 1987-09-14 00:00:00
Create Date: 1987-09-15 00:00:00
Update Date: 1987-10-02 00:00:00
DEC Region: 9
Lead DEC: LEARY
After Hours: True

Caller Remark:

""

DEC Remark:

"Prior to Sept, 2004 data translation this spill Lead_DEC Field was RNL // : ED BELMORE TELECON 09/14/87, SPILL CLEANED UP BY CHEEKTOWAGA, NO FURTHER ACTION REQUIRED. "

Material Information

OP Unit ID: 908814
OU: 01
Material ID: 467580
CAS No:
Material Family: Petroleum
Quantity: 4.00
Units: G
Recovered: 4.00
Med Soil: True

Med Ind Air: False
Med GW: False
Med SW: False
Med DW: False
Med Sewer: False
Med Surf: False
Med Subway: False
Med Utility: False
Oxygenate:

Med Air: False
Material Code: 0008
Material Name: diesel

Spiller Information

Spiller Name:
Spiller Company: LIC. 47452GW NY
Spiller Address:
Spiller City:
Spiller State: ZZ
Spiller Zip:
Spiller Country: 001
Contact Name:
Contact Phone:
Contact Ext:
Latitude:
Longitude:

Site: **BUFFALO AIRPORT**
BUELL AVENUE CHEEKTOWAGA NY

NY SPILLS

Spill No:	8606406	UST Trust:	False
Site ID:	313120	Spill Date:	1987-01-13 14:00:00
DER Facility ID:	252464	Received Date:	1987-01-13 14:30:00
CID:		CAC Date:	1987-01-20 00:00:00
Program Type:	ER	Insp Date:	1987-01-15 00:00:00
SWIS Code:	1530	Close Date:	1987-01-20 00:00:00
Water Body:		Create Date:	1987-01-16 00:00:00
Class:		Update Date:	1987-01-20 00:00:00
Meets Std:	True	DEC Region:	9
Penalty:	False	Lead DEC:	PRINGLE
REM Phase:	0	After Hours:	False
County:	Erie		
Contributing Factor:	Unknown		
Reported by:	Local Agency		
Referred to:			
Source:	Unknown		
Source File:	NYSDEC - Environmental Remediation Data Files - Spill Data		

Caller Remark:

"OIL SHEEN & ODOR IN DITCH BY P.J. SCHMIDT"

DEC Remark:

"Prior to Sept, 2004 data translation this spill Lead_DEC Field was MNP // : TELECON 01/13/87, NFTA TO CHECK BOOMS; TELECON 01/14/87, ECO KUCZKA INFORMED OF SHEEN AND ODOR IN DITCH. // : SITE INSP. 1/15/87, NO OIL SHEEN, MODERATE ODOR;REFERRED TO WATER, WAGER 1/15/87;DISCUSSION W/WAGER 1/20/87, NO SPILL UNIT INVOLVEMENT. "

Material Information

OP Unit ID:	903993	Med Ind Air:	False
OU:	01	Med GW:	False
Material ID:	475529	Med SW:	True
CAS No:		Med DW:	False
Material Family:	Petroleum	Med Sewer:	False
Quantity:	.00	Med Surf:	False
Units:	G	Med Subway:	False
Recovered:	.00	Med Utility:	False
Med Soil:	False	Oxygenate:	
Med Air:	False		
Material Code:	0066A		
Material Name:	unknown petroleum		

Spiller Information

Spiller Name:
Spiller Company: SUSPECT BUFFALO AIRPORT
Spiller Address:
Spiller City:
Spiller State: ZZ
Spiller Zip:
Spiller Country: 001
Contact Name:
Contact Phone:
Contact Ext:
Latitude:
Longitude:

Site: WESTINGHOUSE
GENESEE STREET CHEEKTOWAGA NY

NY SPILLS

Spill No:	8607492	UST Trust:	False
Site ID:	151669	Spill Date:	1987-03-02 11:00:00
DER Facility ID:	128885	Received Date:	1987-03-02 11:00:00
CID:		CAC Date:	1987-03-10 00:00:00
Program Type:	ER	Insp Date:	1987-03-10 00:00:00
SWIS Code:	1530	Close Date:	1987-03-10 00:00:00
Water Body:		Create Date:	1987-03-10 00:00:00
Class:		Update Date:	1987-08-06 00:00:00
Meets Std:	True	DEC Region:	9
Penalty:	False	Lead DEC:	COOKE
REM Phase:	0	After Hours:	False
County:	Erie		
Contributing Factor:	Human Error		
Reported by:	Responsible Party		
Referred to:			
Source:	Commercial/Industrial		
Source File:	NYSDEC - Environmental Remediation Data Files - Spill Data		

Caller Remark:

"UNKNOWN OIL DISCHARGE FROM DRAINAGE CULVER AT WESTINGHOUSE."

DEC Remark:

"Prior to Sept, 2004 data translation this spill Lead_DEC Field was JDC // : WESTINGHOUSE TO FORWARD INCIDENT REPORT; DISCHARGE CLEANEDUP BY SPILLER; T WONTUCK/ B WADGER ON SCENE COLLECTED SAMPLE. // : SPILLER DID CLEANUP ; SAMPLE REPORT VARIFIED PETROLEUM AS THE SPILLED MATERIAL. NO FURTHER ACTION REQUIRED. "

Material Information

OP Unit ID:	904078	Med Ind Air:	False
OU:	01	Med GW:	False
Material ID:	472996	Med SW:	True
CAS No:		Med DW:	False
Material Family:	Petroleum	Med Sewer:	False
Quantity:	10.00	Med Surf:	False
Units:	G	Med Subway:	False
Recovered:	.00	Med Utility:	False
Med Soil:	False	Oxygenate:	
Med Air:	False		
Material Code:	0066A		
Material Name:	unknown petroleum		

Spiller Information

Spiller Name:
Spiller Company: WESTINGHOUSE
Spiller Address: GENESEE STREET
Spiller City: CHEEKTOWAGA
Spiller State: NY
Spiller Zip:
Spiller Country: 001

Contact Name:
Contact Phone:
Contact Ext:
Latitude:
Longitude:

Site: TOWN OF CHEEKTOWAGA
GENESEE STREET CHEEKTOWAGA NY

NY SPILLS

Spill No:	9200064	UST Trust:	False
Site ID:	151687	Spill Date:	1992-04-02 08:31:00
DER Facility ID:	128885	Received Date:	1992-04-02 13:08:00
CID:		CAC Date:	1992-04-03 00:00:00
Program Type:	ER	Insp Date:	
SWIS Code:	1530	Close Date:	1992-04-03 00:00:00
Water Body:		Create Date:	1992-04-03 00:00:00
Class:	D5	Update Date:	1992-11-13 00:00:00
Meets Std:	True	DEC Region:	9
Penalty:	False	Lead DEC:	MJHINTON
REM Phase:	0	After Hours:	False
County:	Erie		
Contributing Factor:	Traffic Accident		
Reported by:	Local Agency		
Referred to:			
Source:	Institutional, Educational, Gov., Other		
Source File:	NYSDEC - Environmental Remediation Data Files - Spill Data		

Caller Remark:

"CHEEKTOWAGA SANITATION TRUCK LICENSE NO B68111 NY INVOLVED IN TRAFFIC ACCIDENT CAUSING ANTIFREEZE TO LEAK TO PAVEMENT"

DEC Remark:

"Prior to Sept. 2004 data translation this spill Lead_DEC Field was MJH 04/03/92: SPILL CLEANED UP BY CHEEKTOWAGA PERSONELL WITH SPEEDY DRY NO FURTHER ACTION BY SPILL UNIT NECESSARY. "

Material Information

OP Unit ID:	967308	Med Ind Air:	False
OU:	01	Med GW:	False
Material ID:	414902	Med SW:	False
CAS No:		Med DW:	False
Material Family:	Other	Med Sewer:	False
Quantity:	10.00	Med Surf:	False
Units:	G	Med Subway:	False
Recovered:	10.00	Med Utility:	False
Med Soil:	True	Oxygenate:	
Med Air:	False		
Material Code:	0043A		
Material Name:	antifreeze		

Spiller Information

Spiller Name:
Spiller Company: TOWN OF CHEEKTOWAGA
Spiller Address:
Spiller City:
Spiller State: NY
Spiller Zip:
Spiller Country: 999
Contact Name:
Contact Phone:
Contact Ext:
Latitude:
Longitude:

Site: PETER J. SCHMITT
GENESSEE STREET CHEEKTOWAGA NY

NY SPILLS

Spill No:	8703590	UST Trust:	False
Site ID:	139458	Spill Date:	1987-08-02 05:45:00
DER Facility ID:	128885	Received Date:	1987-08-02 07:37:00
CID:		CAC Date:	1987-08-02 00:00:00
Program Type:	ER	Insp Date:	1987-08-02 00:00:00
SWIS Code:	1530	Close Date:	1987-08-02 00:00:00
Water Body:	U-CREST DITCH	Create Date:	1987-08-05 00:00:00
Class:		Update Date:	2000-01-11 00:00:00
Meets Std:	True	DEC Region:	9
Penalty:	False	Lead DEC:	ROSS
REM Phase:	0	After Hours:	True
County:	Erie		
Contributing Factor:	Equipment Failure		
Reported by:	Other		
Referred to:			
Source:	Commercial/Industrial		
Source File:	NYSDEC - Environmental Remediation Data Files - Spill Data		

Caller Remark:

"AMMONIA LEAK FROM LINE BREAK"

DEC Remark:

"Prior to Sept, 2004 data translation this spill Lead_DEC Field was LQR // : 8/2/87 LQR INSP. F.D., COUNTY EXEC., DIAST. COOR., CFR, POLICE ON SCENE, F.D. NOTIFIED USCG;CLEANED UP & MONITORED BY F.D., COMPLETE. 09/29/95: This is additional information about material spilled from the translation of the old spill file: ANHYDROUS AMMONIA."

Spiller Information

Spiller Name:
Spiller Company: PETER J. SCHMITT
Spiller Address: GENESSEE STREET
Spiller City: CHEEKTOWAGA
Spiller State: NY
Spiller Zip:
Spiller Country: 001
Contact Name:
Contact Phone:
Contact Ext:
Latitude:
Longitude:

Site: PETER J. SCHMITT
GENESSEE STREET CHEEKTOWAGA NY

NY SPILLS

Spill No:	8601338	UST Trust:	False
Site ID:	287491	Spill Date:	1986-05-03 12:00:00
DER Facility ID:	128885	Received Date:	1986-05-03 23:30:00
CID:		CAC Date:	1986-05-30 00:00:00
Program Type:	ER	Insp Date:	
SWIS Code:	1530	Close Date:	1986-05-30 00:00:00
Water Body:		Create Date:	1986-06-04 00:00:00
Class:		Update Date:	1986-09-04 00:00:00
Meets Std:	True	DEC Region:	9
Penalty:	False	Lead DEC:	MJHINTON
REM Phase:	0	After Hours:	True
County:	Erie		
Contributing Factor:	Equipment Failure		
Reported by:	Police Department		
Referred to:			
Source:	Commercial/Industrial		
Source File:	NYSDEC - Environmental Remediation Data Files - Spill Data		

Caller Remark:

"SUS.AMMONIUM HYDROXIDE LEAK-TURNED OUT TO BE NOTHING-F.D.EVAC.AREA-6 HOTELS&CLOSED AIRPORT-MADE 11:00 NEWS-WHITE SMOKE WASN'T ANYTHING"

DEC Remark:

"Prior to Sept, 2004 data translation this spill Lead_DEC Field was MJH "

Material Information

OP Unit ID:	898937	Med Ind Air:	False
OU:	01	Med GW:	False
Material ID:	477881	Med SW:	False
CAS No:		Med DW:	False
Material Family:	Other	Med Sewer:	False
Quantity:	.00	Med Surf:	False
Units:		Med Subway:	False
Recovered:	.00	Med Utility:	False
Med Soil:	True	Oxygenate:	
Med Air:	False		
Material Code:	0064A		
Material Name:	unknown material		

Spiller Information

Spiller Name:
Spiller Company: PETER J. SCHMITT
Spiller Address:
Spiller City: CHEEKTOWAGA
Spiller State: NY
Spiller Zip:
Spiller Country: 001
Contact Name:
Contact Phone:
Contact Ext:
Latitude:
Longitude:

Site: REB RENTALS
BUELL ROAD CHEEKTOWAGA NY

NY SPILLS

Spill No:	8702546	UST Trust:	False
Site ID:	252981	Spill Date:	1987-06-26 13:00:00
DER Facility ID:	207235	Received Date:	1987-06-26 13:10:00
CID:		CAC Date:	1987-06-26 00:00:00
Program Type:	ER	Insp Date:	
SWIS Code:	1530	Close Date:	1987-06-26 00:00:00
Water Body:	U CREST DITCH	Create Date:	1987-06-30 00:00:00
Class:		Update Date:	1987-07-06 00:00:00
Meets Std:	True	DEC Region:	9
Penalty:	False	Lead DEC:	PRINGLE
REM Phase:	0	After Hours:	False
County:	Erie		
Contributing Factor:	Other		
Reported by:	Citizen		
Referred to:			
Source:	Commercial/Industrial		
Source File:	NYSDEC - Environmental Remediation Data Files - Spill Data		

Caller Remark:

"T. KANE, BUFFALO AIRPORT, NOTIFIED DEPT. REGARDING OIL ENTERING U CREST DITCH FROM REB RENTALS"

DEC Remark:

"Prior to Sept, 2004 data translation this spill Lead_DEC Field was MNP // : REB RENTALS TO CONTAIN, SPILL REFERRED TO AREA ENGINEER DUE TO SPDES PERMIT. // : WATER, SMYTHE SITE INSP. 6/26/87, NO OIL DISCHARGE FOUND;WATER, SMYTHE SATISFIED 6/26/87, COMPLETE. "

Material Information

OP Unit ID:	909055	Med Ind Air:	False
OU:	01	Med GW:	False
Material ID:	468822	Med SW:	True
CAS No:		Med DW:	False
Material Family:	Petroleum	Med Sewer:	False
Quantity:	.00	Med Surf:	False
Units:		Med Subway:	False
Recovered:	.00	Med Utility:	False
Med Soil:	False	Oxygenate:	
Med Air:	False		
Material Code:	0022		
Material Name:	waste oil/used oil		

Spiller Information

Spiller Name:
Spiller Company: REB RENTALS
Spiller Address: GENESSEE STREET
Spiller City: CHEEKTOWAGA
Spiller State: NY
Spiller Zip:
Spiller Country: 001
Contact Name:
Contact Phone:
Contact Ext:
Latitude:
Longitude:

Site: CONTINENTAL AIRLINES NFTA
GENESSEE STREET CHEEKTOWAGA NY

NY SPILLS

Spill No:	9504806	UST Trust:	False
Site ID:	151704	Spill Date:	1992-07-19 12:00:00
DER Facility ID:	128885	Received Date:	1995-07-20 09:00:00
CID:		CAC Date:	1995-07-20 00:00:00
Program Type:	ER	Insp Date:	1995-07-20 00:00:00
SWIS Code:	1530	Close Date:	1995-07-20 00:00:00
Water Body:		Create Date:	1995-07-20 00:00:00
Class:	D4	Update Date:	1995-07-27 00:00:00
Meets Std:	True	DEC Region:	9
Penalty:	False	Lead DEC:	RMCROSSE
REM Phase:	0	After Hours:	False
County:	Erie		
Contributing Factor:	Human Error		
Reported by:	Affected Persons		
Referred to:			
Source:	Passenger Vehicle		
Source File:	NYSDEC - Environmental Remediation Data Files - Spill Data		

Caller Remark:

"MECHANIC WORKING ON JET LOST 10 GALLONS FUEL OUT VENT AND TOLD NO ONE"

DEC Remark:

"Prior to Sept, 2004 data translation this spill Lead_DEC Field was RMC 07/20/95: RMC/KANE/CONTINENTAL CREW/GBIA FD/SITE SPILL CLEANED UP W/SPEEDY DRY WHICH WILL BE REUSED,AREA CLEAR OF FUEL, RMC ADVISED TO TRAIN EMPLOYEES ON PROPER NOTIFICATION OF SPILLS,NO FURTHER ACTION, CLOSE. "

Material Information

OP Unit ID:	1015727	Med Ind Air:	False
OU:	01	Med GW:	False
Material ID:	366326	Med SW:	False

CAS No:
Material Family: Petroleum
Quantity: 10.00
Units: G
Recovered: 5.00
Med Soil: True
Med Air: False
Material Code: 0011
Material Name: jet fuel

Med DW: False
Med Sewer: False
Med Surf: False
Med Subway: False
Med Utility: False
Oxygenate:

Spiller Information

Spiller Name:
Spiller Company: CONTINENTAL/GBIA-NFTA
Spiller Address: GENESEE STREET
Spiller City: CHEEKTOWAGA
Spiller State: NY
Spiller Zip:
Spiller Country: 001
Contact Name:
Contact Phone:
Contact Ext:
Latitude:
Longitude:

Site: **BUFFALO INTNL AIRPORT**
GENESEE STREET CHEEKTOWAGA NY

NY SPILLS

Spill No:	0306394	UST Trust:	False
Site ID:	112026	Spill Date:	2003-09-17 07:02:00
DER Facility ID:	128885	Received Date:	2003-09-17 07:19:00
CID:	297	CAC Date:	
Program Type:	ER	Insp Date:	
SWIS Code:	1530	Close Date:	2003-09-17 00:00:00
Water Body:		Create Date:	2003-09-17 00:00:00
Class:	D4	Update Date:	2003-09-26 00:00:00
Meets Std:	True	DEC Region:	9
Penalty:	False	Lead DEC:	RJJONAK
REM Phase:	0	After Hours:	True
County:	Erie		
Contributing Factor:	Unknown		
Reported by:	Affected Persons		
Referred to:			
Source:	Unknown		
Source File:	NYSDEC - Environmental Remediation Data Files - Spill Data		

Caller Remark:

"AIRPORT WORKERS FOUND APPROX 5 GALLONS OF JET FUEL IN THE OIL SEPERATOR AT THE REMOTE FUEL FARM FILTER SITE"

DEC Remark:

"Prior to Sept. 2004 data translation this spill Lead_DEC Field was RJJ 9/17/2003: RJJ TELECON DAN GRABER,FUEL FARM,HE EXPLAINED WHAT HAD HAPPENED...THEIR FUEL FILTER WAS STUCK OPEN,CAUSING 4 GAL OF JET FUEL TO SPILL INTO A HOLDING TANK AND ABOUT 1 GAL OF FUEL SPILLED ON THE CONCRETE PAD...THEY SOAKED UP THE 1 GAL OF FUEL WITH ABSORBANTS PADS AND WILL AERATE THEM AND REUSE,SINCE IT WAS A SMALL AMOUNT...THEN THEY WILL REUSE THE 4 GAL OF FUEL IN THE HOLDING TANK,AND THEY HAVE REPAIRED THE FUEL FILTER...THE SPILL HAS BEEN CLEANED UP AND PROPERLY DISPOSED OF...NO FURTHER ACTION NEEDED...SPILL CLOSED OUT. **** NOTE,THERE IS NO PAPER FILE FOR THIS SPILL *****"

Material Information

OP Unit ID:	872939	Med Ind Air:	False
OU:	01	Med GW:	False
Material ID:	503619	Med SW:	False
CAS No:		Med DW:	False
Material Family:	Petroleum	Med Sewer:	False
Quantity:	5.00	Med Surf:	False
Units:	G	Med Subway:	False

Recovered:	5.00	Med Utility:	False
Med Soil:	True	Oxygenate:	
Med Air:	False		
Material Code:	0011		
Material Name:	jet fuel		

Spiller Information

Spiller Name:
Spiller Company: UNKNOWN
Spiller Address:
Spiller City:
Spiller State: NY
Spiller Zip:
Spiller Country: 999
Contact Name: DAN GRABER-FUEL FARM
Contact Phone: (716) 630-6145
Contact Ext:
Latitude:
Longitude:

Site: CONTAINERS AT VACANT HOUS
 GUILFORD STREET BUFFALO NY

NY SPILLS

Spill No:	9802341	UST Trust:	False
Site ID:	149172	Spill Date:	1998-05-01 12:00:00
DER Facility ID:	126915	Received Date:	1998-05-21 14:00:00
CID:	999	CAC Date:	
Program Type:	ER	Insp Date:	1999-12-30 00:00:00
SWIS Code:	1502	Close Date:	1999-12-30 00:00:00
Water Body:		Create Date:	1998-05-22 00:00:00
Class:	D3	Update Date:	1999-12-31 00:00:00
Meets Std:	True	DEC Region:	9
Penalty:	False	Lead DEC:	SORGI
REM Phase:	0	After Hours:	False
County:	Erie		
Contributing Factor:	Deliberate		
Reported by:	Citizen		
Referred to:			
Source:	Private Dwelling		
Source File:	NYSDEC - Environmental Remediation Data Files - Spill Data		

Caller Remark:

"approx 25- 5 gal containers of cooking grease dumped at vacant property"

DEC Remark:

"Prior to Sept, 2004 data translation this spill Lead_DEC Field was MJS 05/21/98: MJS SITE INSPECT. FOUND FIVE GALLON CONTAINERS (CLEAR PLASTIC) FILLED WITH WASTE COOKING GREASE. VERY MINOR SPILLAGE FROM ONE CONTAINER. LOT IS UNDEVELOPED AND SEVERELY OVERGROWN. MJS TELECON TO CITY OF BUFFALO SANITATION DEPT. THEY WERE RELUCTANT TO PICK UP MATERIAL BUT AGREED. 12/30/99: MJS REVIEW FILE FOR CLOSURE. NEVER CHECKED TO SEE IF CONTAINERS PICKED UP. 12/30/99: MJS SITE INSPECTION, CONTAINERS GONE. NO FURTHER ACTION REQUIRED. MJS CLOSE FILE. "

Material Information

OP Unit ID:	1060403	Med Ind Air:	False
OU:	01	Med GW:	False
Material ID:	320672	Med SW:	False
CAS No:		Med DW:	False
Material Family:	Other	Med Sewer:	False
Quantity:	100.00	Med Surf:	False
Units:	G	Med Subway:	False
Recovered:	100.00	Med Utility:	False
Med Soil:	True	Oxygenate:	
Med Air:	False		
Material Code:	0046A		
Material Name:	cooking grease		

Spiller Information

Spiller Name:
Spiller Company: UNKNOWN
Spiller Address:
Spiller City:
Spiller State: NY
Spiller Zip:
Spiller Country: 999
Contact Name:
Contact Phone:
Contact Ext:
Latitude: 42.898426993
Longitude: -78.843475022

Site: **FOAM IN NIAGARA RIVER**
EAST FERRY SREETT BUFFALO NY

NY SPILLS

Spill No:	9806690	UST Trust:	False
Site ID:	164201	Spill Date:	1998-08-31 11:30:00
DER Facility ID:	138457	Received Date:	1998-08-31 11:40:00
CID:	211	CAC Date:	
Program Type:	ER	Insp Date:	
SWIS Code:	1502	Close Date:	1998-09-01 00:00:00
Water Body:	BUFFALO & NIAGARA	Create Date:	1998-08-31 00:00:00
Class:	D6	Update Date:	1998-09-21 00:00:00
Meets Std:	True	DEC Region:	9
Penalty:	False	Lead DEC:	JFOTTO
REM Phase:	0	After Hours:	False
County:	Erie		
Contributing Factor:	Unknown		
Reported by:	Local Agency		
Referred to:			
Source:	Unknown		
Source File:	NYSDEC - Environmental Remediation Data Files - Spill Data		

Caller Remark:

"GREASY,FOAMY SUBSTANCE GOING DOWN RIVER. KAB CONTACTED USCG (P.O. SCHUKNECHT) THEY WILL FOLLOW UP."

DEC Remark:

"Prior to Sept, 2004 data translation this spill Lead_DEC Field was JFO 08/31/98 USCG (P.O. SCHUKNECHT) NOTIFIED BY KAB, THEY WILL FOLLOW-UP. NO ACTION REQUIRED. CLOSED. "

Material Information

OP Unit ID:	1064285	Med Ind Air:	False
OU:	01	Med GW:	False
Material ID:	317837	Med SW:	True
CAS No:		Med DW:	False
Material Family:	Other	Med Sewer:	False
Quantity:	.00	Med Surf:	False
Units:	G	Med Subway:	False
Recovered:	.00	Med Utility:	False
Med Soil:	False	Oxygenate:	
Med Air:	False		
Material Code:	0064A		
Material Name:	unknown material		

Spiller Information

Spiller Name:
Spiller Company: UNKNOWN
Spiller Address:
Spiller City:

Spiller State: NY
Spiller Zip:
Spiller Country: 999
Contact Name: JIM CARUSO
Contact Phone: (716) 883-1820
Contact Ext:
Latitude: 42.913869993
Longitude: -78.851040022

Site: NIAGARA MOHAWK
URBAN STREET BUFFALO NY

NY SPILLS

Spill No:	9000477	UST Trust:	False
Site ID:	143488	Spill Date:	1990-04-13 11:56:00
DER Facility ID:	122377	Received Date:	1990-04-13 11:56:00
CID:		CAC Date:	1990-12-07 00:00:00
Program Type:	ER	Insp Date:	1990-04-14 00:00:00
SWIS Code:	1502	Close Date:	1990-12-07 00:00:00
Water Body:		Create Date:	1990-07-16 00:00:00
Class:		Update Date:	1990-12-07 00:00:00
Meets Std:	True	DEC Region:	9
Penalty:	False	Lead DEC:	COOKE
REM Phase:	0	After Hours:	False
County:	Erie		
Contributing Factor:	Traffic Accident		
Reported by:	Responsible Party		
Referred to:			
Source:	Commercial/Industrial		
Source File:	NYSDEC - Environmental Remediation Data Files - Spill Data		

Caller Remark:

"TRANSFORMER LEAK (3)"

DEC Remark:

"Prior to Sept, 2004 data translation this spill Lead_DEC Field was JDC 07/13/90: PCB ANALYSIS COMPLETED INDICATED LESS THAN 10 PPM. STANDARD DISPOSAL PROCESS TO BE FOLLOWED BY NIMO. NO FURTHER ACTION WILL BE REQUIRED OF THIS UNIT. "

Material Information

OP Unit ID:	938818	Med Ind Air:	False
OU:	01	Med GW:	False
Material ID:	438862	Med SW:	False
CAS No:		Med DW:	False
Material Family:	Petroleum	Med Sewer:	False
Quantity:	20.00	Med Surf:	False
Units:	G	Med Subway:	False
Recovered:	20.00	Med Utility:	False
Med Soil:	True	Oxygenate:	False
Med Air:	False		
Material Code:	0016A		
Material Name:	non PCB oil		

Spiller Information

Spiller Name:
Spiller Company: NIAGARA MOHAWK
Spiller Address:
Spiller City:
Spiller State: NY
Spiller Zip:
Spiller Country: 999
Contact Name:
Contact Phone:
Contact Ext:
Latitude: 42.909249993
Longitude: -78.828995021

Site: BUTLER AVIATION
GENESEE STREET BUFFALO NY

NY SPILLS

Spill No:	8805247	UST Trust:	False
Site ID:	151674	Spill Date:	1988-09-18 12:05:00
DER Facility ID:	366563	Received Date:	1988-09-18 12:15:00
CID:		CAC Date:	1988-10-05 00:00:00
Program Type:	ER	Insp Date:	
SWIS Code:	1502	Close Date:	1988-10-05 00:00:00
Water Body:		Create Date:	1988-09-21 00:00:00
Class:	C1	Update Date:	2009-08-04 10:04:45.523000000
Meets Std:	True	DEC Region:	9
Penalty:	False	Lead DEC:	COOKE
REM Phase:	0	After Hours:	True
County:	Erie		
Contributing Factor:	Equipment Failure		
Reported by:	Responsible Party		
Referred to:			
Source:	Commercial/Industrial		
Source File:	NYSDEC - Environmental Remediation Data Files - Spill Data		

Caller Remark:

"SKULLY FAILURE AT FUEL TRUCK"

DEC Remark:

"Prior to Sept, 2004 data translation this spill Lead_DEC Field was JDC 09/21/88: SPILL CONTAINED TO SECONDARY CONTAINMENT. SOME SPEEDY DRY USED. WAITING ON INCIDENT REPORT BEFORE CLOSING FILE. 10/05/88: JDC RECIEVED INCIDENT REPORT CONFIRMING OCCURANCE AND FINAL ACTION. ALL INFORMATION RECIEVED IS COMPLETE. NO FURTHER ACTION WILL BE REQUIRED. "

Material Information

OP Unit ID:	920398	Med Ind Air:	False
OU:	01	Med GW:	False
Material ID:	457156	Med SW:	False
CAS No:		Med DW:	False
Material Family:	Petroleum	Med Sewer:	False
Quantity:	60.00	Med Surf:	False
Units:	G	Med Subway:	False
Recovered:	60.00	Med Utility:	False
Med Soil:	True	Oxygenate:	
Med Air:	False		
Material Code:	0011		
Material Name:	jet fuel		

Spiller Information

Spiller Name:
Spiller Company: BUTLER AVIATION
Spiller Address: BUFFALO AIRPORT
Spiller City: CHEEKTOWAGA
Spiller State: NY
Spiller Zip:
Spiller Country: 001
Contact Name:
Contact Phone:
Contact Ext:
Latitude: 42.890926993
Longitude: -78.866819023

Site: WESTINGHOUSE PLANT
GENESEE STREET CHEEKTOWAGA NY

NY SPILLS

Spill No:	9509037	UST Trust:	False
Site ID:	151707	Spill Date:	1995-10-23 08:00:00

DER Facility ID:	128885	Received Date:	1995-10-23 08:11:00
CID:	204	CAC Date:	
Program Type:	ER	Insp Date:	
SWIS Code:	1530	Close Date:	1995-10-23 00:00:00
Water Body:		Create Date:	1995-10-23 00:00:00
Class:	D4	Update Date:	1995-11-02 00:00:00
Meets Std:	True	DEC Region:	9
Penalty:	False	Lead DEC:	BRENNAN
REM Phase:	0	After Hours:	True
County:	Erie		
Contributing Factor:	Other		
Reported by:	Fire Department		
Referred to:			
Source:	Commercial/Industrial		
Source File:	NYSDEC - Environmental Remediation Data Files - Spill Data		

Caller Remark:

"FIRE AT LOCATION REQUESTING DEC REPRESENTATIVE. ALOT OF RUNOFF WATER. WOULD LIKE TO HAVE REPRESENTATIVE CALL DISPATCHER, AND RESPOND TO SCENE."

DEC Remark:

"Prior to Sept, 2004 data translation this spill Lead_DEC Field was KAH 10/23/95 - TED REFERRED TO MLD. MLD TO INSPECT SITE. NO FOLLOW-UP BY SPILLS NECESSARY."

Material Information

OP Unit ID:	1019610	Med Ind Air:	False
OU:	01	Med GW:	False
Material ID:	360000	Med SW:	False
CAS No:		Med DW:	False
Material Family:	Other	Med Sewer:	False
Quantity:	.00	Med Surf:	False
Units:	G	Med Subway:	False
Recovered:	.00	Med Utility:	False
Med Soil:	True	Oxygenate:	
Med Air:	False		
Material Code:	0060A		
Material Name:	wastewater		

Spiller Information

Spiller Name: EARL LODER
Spiller Company: WESTINGHOUSE PLANT
Spiller Address: GENESEE STREET
Spiller City: CHEEKTOWAGA
Spiller State: NY
Spiller Zip: 14225-001
Spiller Country: 001
Contact Name: EARL LODER
Contact Phone: (716) 896-8091
Contact Ext:
Latitude:
Longitude:

Site: ABANDONED DRUMS
 GENESEE STREET CHEEKTOWAGA NY

NY SPILLS

Spill No:	9401671	UST Trust:	False
Site ID:	151700	Spill Date:	1994-05-01 12:00:00
DER Facility ID:	128885	Received Date:	1994-05-03 12:00:00
CID:		CAC Date:	1994-05-10 00:00:00
Program Type:	ER	Insp Date:	1994-05-10 00:00:00
SWIS Code:	1530	Close Date:	1994-05-10 00:00:00
Water Body:		Create Date:	1994-05-05 00:00:00
Class:	E6	Update Date:	1994-06-16 00:00:00
Meets Std:	True	DEC Region:	9

Penalty:	False	Lead DEC:	COOKE
REM Phase:	0	After Hours:	False
County:	Erie		
Contributing Factor:	Abandoned Drums		
Reported by:	Citizen		
Referred to:			
Source:	Unknown		
Source File:	NYSDEC - Environmental Remediation Data Files - Spill Data		

Caller Remark:

"8-10 RUSTY, ABANDONED DRUMS."

DEC Remark:

"Prior to Sept, 2004 data translation this spill Lead_DEC Field was JDC 05/10/94: JDC ONSITE AND FOUND RUSTED DRUMS PARTIALLY FILLED W/ SOIL AND WEED. NO EVIDENCE OF PETROLEUM CONTAMINATION, DRUMS APPEAR TO BE YELLOW BARRIERS DRUMS. NO FURTHER ACTION REQUIRED. 09/29/95: This is additional information about material spilled from the translation of the old spill file: DRUMS."

Spiller Information

Spiller Name:	
Spiller Company:	UNKNOWN
Spiller Address:	
Spiller City:	
Spiller State:	NY
Spiller Zip:	
Spiller Country:	999
Contact Name:	
Contact Phone:	
Contact Ext:	
Latitude:	
Longitude:	

Site: GBIA
GENESEE STREET CHEEKTOWAGA NY

NY SPILLS

Spill No:	0275387	UST Trust:	False
Site ID:	151663	Spill Date:	2002-10-29 10:30:00
DER Facility ID:	128885	Received Date:	2002-10-29 11:15:00
CID:		CAC Date:	
Program Type:	ER	Insp Date:	2002-10-30 00:00:00
SWIS Code:	1530	Close Date:	2002-11-07 00:00:00
Water Body:		Create Date:	2002-10-29 11:19:00
Class:	C3	Update Date:	2002-11-07 00:00:00
Meets Std:	True	DEC Region:	9
Penalty:	False	Lead DEC:	RJJONAK
REM Phase:	0	After Hours:	False
County:	Erie		
Contributing Factor:	Human Error		
Reported by:	Affected Persons		
Referred to:			
Source:	Commercial Vehicle		
Source File:	NYSDEC - Environmental Remediation Data Files - Spill Data		

Caller Remark:

"VEHICLE WORKING ON DRAINS ON THE RAMP AT AOA AT GATE 5 (U.S. AIR) OVERFILLED HIS VEHICLE SPILLING UNK. QUANTITY (AT LEAST 10 GALS.) OF FUEL TO CONCRETE. LT. HATHAWAY AND MIKE MORRIS OF THE F.D. RESPONDED TO THE INCIDENT. COMPANY THAT OWNS THE VEHICLE IS THOMANN ASPHALT PAVEMENT; THEY ARE RESPONSIBLE FOR THE CLEANUP. ARF IS DOING THE CLEANUP."

DEC Remark:

"Prior to Sept, 2004 data translation this spill Lead_DEC Field was RJJ 10/30/2002: RJJ AT SITE AT 1100...YESTERDAY,AT GATE #5,A CONTRACTOR,THOMANN ASPHALT PAVEMENT CO.,OVERFILLED THEIR VEHICLE,SPILLING ABOUT 10 GAL OF UNLEADED FUEL,ALL ON THE CONCRETE RUNWAY...THEY HIRED ARF TO CLEAN UP AND DISPOSE OF THE MATERIAL...NONE OF THE FUEL REACHED ANY RECEIVERS,IT WAS ALL CONTAINED ON THE CONCRETE...DRAFTED AND SENT A 'RP' LETTER. 11/7/2002: RECEIVED THE DISPOSAL RECEIPTS FOR THE MATERIAL PICKED UP AND DISPOSED BY SAFETY-KLEEN...THE SPILL HAS BEEN CLEANED UP AND PROPERLY

DISPOSED OF...NO FURTHER ACTION NEEDED...SPILL CLOSED OUT."

Material Information

OP Unit ID:	865760	Med Ind Air:	False
OU:	01	Med GW:	False
Material ID:	560061	Med SW:	False
CAS No:		Med DW:	False
Material Family:	Petroleum	Med Sewer:	False
Quantity:	10.00	Med Surf:	False
Units:	G	Med Subway:	False
Recovered:	10.00	Med Utility:	False
Med Soil:	True	Oxygenate:	
Med Air:	False		
Material Code:	0008		
Material Name:	diesel		

Spiller Information

Spiller Name:	RICHARD CUMMINGS
Spiller Company:	THOMANN ASPHALT PAVEMENT
Spiller Address:	56 GUNNVILLE ROAD
Spiller City:	LANCASTER
Spiller State:	NY
Spiller Zip:	14086-
Spiller Country:	001
Contact Name:	TOM KANE
Contact Phone:	(716) 632-1490
Contact Ext:	
Latitude:	
Longitude:	

Site: VEHICLE ACCIDENT
GENESEE STREET CHEEKTOWAGA NY

NY SPILLS

Spill No:	9700368	UST Trust:	False
Site ID:	151719	Spill Date:	1997-04-07 15:00:00
DER Facility ID:	128885	Received Date:	1997-04-07 15:15:00
CID:	365	CAC Date:	
Program Type:	ER	Insp Date:	
SWIS Code:	1530	Close Date:	1997-04-07 00:00:00
Water Body:		Create Date:	1997-04-08 00:00:00
Class:	D4	Update Date:	1997-04-24 00:00:00
Meets Std:	True	DEC Region:	9
Penalty:	False	Lead DEC:	BRENNAN
REM Phase:	0	After Hours:	False
County:	Erie		
Contributing Factor:	Traffic Accident		
Reported by:	Local Agency		
Referred to:			
Source:	Unknown		
Source File:	NYSDEC - Environmental Remediation Data Files - Spill Data		

Caller Remark:

"EITHER DIESEL OR GASOLINE SPILLED WHEN TRAFFIC SIGNAL STRUCK BY VEHICLE. PD ON SCENE. ***FAXED OVER FROM REGION 9****"

DEC Remark:

"Prior to Sept, 2004 data translation this spill Lead_DEC Field was KAH 4/7/97 - KAH RECEIVED CALL FROM EARL LODER, TOWN OF CHEEKTOWAGA DISASTER COORDINATOR. TRAFFIC ACCIDENT IN FRONT OF WESTINGHOUSE CAUSED SPILLAGE OF APPROXIMATELY 5 GALS. OF GASOLINE TO ROADWAY. SPILLAGE WAS CLEANED UP BY LOCAL F.D. NO FURTHER ACTION NECESSARY."

Material Information

OP Unit ID:	1043170	Med Ind Air:	False
--------------------	---------	---------------------	-------

OU: 01
Material ID: 336972
CAS No:
Material Family: Petroleum
Quantity: 5.00
Units: G
Recovered: 4.00
Med Soil: True
Med Air: False
Material Code: 0009
Material Name: gasoline

Med GW: False
Med SW: False
Med DW: False
Med Sewer: False
Med Surf: False
Med Subway: False
Med Utility: False
Oxygenate:

OP Unit ID: 1043170
OU: 01
Material ID: 336971
CAS No:
Material Family: Petroleum
Quantity: .00
Units: G
Recovered: .00
Med Soil: True
Med Air: False
Material Code: 0008
Material Name: diesel

Med Ind Air: False
Med GW: False
Med SW: False
Med DW: False
Med Sewer: False
Med Surf: False
Med Subway: False
Med Utility: False
Oxygenate:

Spiller Information

Spiller Name:
Spiller Company: Unknown vehicle
Spiller Address:
Spiller City:
Spiller State: NY
Spiller Zip:
Spiller Country: 999
Contact Name:
Contact Phone:
Contact Ext:
Latitude:
Longitude:

Site: DAYS INN
GENESEE STREET CHEEKTOWAGA NY

NY SPILLS

Spill No: 9002955
Site ID: 151682
DER Facility ID: 128885
CID:
Program Type: ER
SWIS Code: 1530
Water Body: U-CREST DITCH
Class:
Meets Std: True
Penalty: False
REM Phase: 0
County: Erie
Contributing Factor: Equipment Failure
Reported by: Local Agency
Referred to:
Source: Commercial/Industrial
Source File: NYSDEC - Environmental Remediation Data Files - Spill Data

UST Trust: False
Spill Date: 1990-06-13 09:00:00
Received Date: 1990-06-13 09:30:00
CAC Date: 1990-06-21 00:00:00
Insp Date: 1990-07-08 00:00:00
Close Date: 1990-08-14 00:00:00
Create Date: 1990-06-19 00:00:00
Update Date: 1990-11-30 00:00:00
DEC Region: 9
Lead DEC: LYONS
After Hours: False

Caller Remark:

"SPILL AT DAYS INN TO U-CREST DITCH"

DEC Remark:

"Prior to Sept, 2004 data translation this spill Lead_DEC Field was MEL 06/13/90: MEL INSPECTION. MOST OF SPILL UNCONTAINED AS HEAVY WATER FLOW CAUSED QUICK MOVEMENT IN STREAM. TRACED DISCHARGE TO DAYS INN. HYDRAULIC LINE IN ELEVATOR LEAKED APPROX. 80 GAL. SUMP MOVED OIL TO STORM. 06/14/90: MEL TELCON FROM JIM BERRY, ENVIRONMENTAL OIL. HIS FIRM HIRED TO

UNDERTAKE CLEANUP. 06/19/90: MEL INSPECTION. CLEAN UP IN U-CREST COMPLETE. 5DRUMS, 3GARBAGE BAGS OF OIL DEBRIS TO BE DISPOSED OF. LINE AT HOTEL TO BE FLUSHED ON 6/20/90. 08/06/90: MEL RECIEVED DISPOSAL DOCUMENTATION. CLEANUP COMPLETE, NO FURTHER ACTION NECESSARY, RECOMMEND FILE BE CLOSED. "

Material Information

OP Unit ID:	943078	Med Ind Air:	False
OU:	01	Med GW:	False
Material ID:	437677	Med SW:	True
CAS No:		Med DW:	False
Material Family:	Petroleum	Med Sewer:	False
Quantity:	.00	Med Surf:	False
Units:		Med Subway:	False
Recovered:	.00	Med Utility:	False
Med Soil:	False	Oxygenate:	
Med Air:	False		
Material Code:	0010		
Material Name:	hydraulic oil		

OP Unit ID:	943078	Med Ind Air:	False
OU:	01	Med GW:	False
Material ID:	437678	Med SW:	True
CAS No:		Med DW:	False
Material Family:	Petroleum	Med Sewer:	False
Quantity:	80.00	Med Surf:	False
Units:	G	Med Subway:	False
Recovered:	30.00	Med Utility:	False
Med Soil:	False	Oxygenate:	
Med Air:	False		
Material Code:	0022		
Material Name:	waste oil/used oil		

Spiller Information

Spiller Name:
Spiller Company: DAYS INN
Spiller Address: 4345 GENESEE STREET
Spiller City: CHEEKTOWAGA
Spiller State: NY
Spiller Zip:
Spiller Country: 001
Contact Name:
Contact Phone:
Contact Ext:
Latitude:
Longitude:

Site: US AIR TRUCK AT AIRPORT
 GENESEE STREET CHEEKTOWAGA NY

NY SPILLS

Spill No:	9613889	UST Trust:	False
Site ID:	151717	Spill Date:	1997-02-26 14:40:00
DER Facility ID:	128885	Received Date:	1997-02-26 15:15:00
CID:	365	CAC Date:	
Program Type:	ER	Insp Date:	
SWIS Code:	1530	Close Date:	1997-02-28 00:00:00
Water Body:		Create Date:	1997-02-26 00:00:00
Class:	D4	Update Date:	1997-03-07 00:00:00
Meets Std:	True	DEC Region:	9
Penalty:	False	Lead DEC:	COOKE
REM Phase:	0	After Hours:	False
County:	Erie		
Contributing Factor:	Equipment Failure		
Reported by:	Fire Department		
Referred to:			
Source:	Commercial Vehicle		
Source File:	NYSDEC - Environmental Remediation Data Files - Spill Data		

Caller Remark:

"FUEL LEAKED FROM STARTER TRUCK CFR WITH NFTA RESPONDED W/ SORBENTS. DEBRIS WILL BE DISPOASED VIA ON SITE DUMPSTER."

DEC Remark:

"Prior to Sept, 2004 data translation this spill Lead_DEC Field was JDC 2/26/97: JDC TELCON WITH TOM KANE, NFTA FUEL FARM, 3 GALLONS OF DIESEL FUEL SPILLED FROM FLIGHTLINE VEHICLE OWNED BY US AIR. CFR, US AIR AND FARM PERSONNEL CLEANUP AREA WITH SORBENTS AND DISPOSED TO FACILITY WASTE STREAM. 2/28/97: RECEIVED INCIDENT REPORT, NO FURTHER ACTION REQUIRED. "

Material Information

OP Unit ID:	1041469	Med Ind Air:	False
OU:	01	Med GW:	False
Material ID:	338997	Med SW:	False
CAS No:		Med DW:	False
Material Family:	Petroleum	Med Sewer:	False
Quantity:	3.00	Med Surf:	False
Units:	G	Med Subway:	False
Recovered:	3.00	Med Utility:	False
Med Soil:	True	Oxygenate:	
Med Air:	False		
Material Code:	0008		
Material Name:	diesel		

Spiller Information

Spiller Name:
Spiller Company: USAIR - NFTA
Spiller Address: GENESEE STREET
Spiller City: CHEEKTOWAGA
Spiller State: ZZ
Spiller Zip:
Spiller Country: 001
Contact Name:
Contact Phone:
Contact Ext:
Latitude:
Longitude:

Site: GLYCOL GBIA
 GENESEE STREET U-CREST CHEEKTOWAGA NY

NY SPILLS

Spill No:	9500253	UST Trust:	False
Site ID:	269233	Spill Date:	1995-04-06 12:00:00
DER Facility ID:	219290	Received Date:	1995-04-06 13:05:00
CID:		CAC Date:	1995-04-06 00:00:00
Program Type:	ER	Insp Date:	1995-04-06 00:00:00
SWIS Code:	1530	Close Date:	1995-04-06 00:00:00
Water Body:		Create Date:	1995-04-10 00:00:00
Class:	C6	Update Date:	1995-04-25 00:00:00
Meets Std:	True	DEC Region:	9
Penalty:	False	Lead DEC:	RMCROSSE
REM Phase:	0	After Hours:	False
County:	Erie		
Contributing Factor:	Housekeeping		
Reported by:	Local Agency		
Referred to:			
Source:	Commercial/Industrial		
Source File:	NYSDEC - Environmental Remediation Data Files - Spill Data		

Caller Remark:

"CALLER CLAIMS GLYCOL IN DITCH AGAIN, COPY TO DOW"

DEC Remark:

"Prior to Sept, 2004 data translation this spill Lead_DEC Field was RMC 04/06/95: RMC/SITE CONFIRMED GLYCOL IN DITCH, NOTIFIED DOW, CLOSE OUT. 09/29/95: This is additional information about material spilled from the translation of the old spill file: GLYCOL."

Spiller Information

Spiller Name:
Spiller Company: NFTA - GBIA
Spiller Address: GENESEE STREET
Spiller City: CHEEKTOWAGA
Spiller State: NY
Spiller Zip:
Spiller Country: 001
Contact Name:
Contact Phone:
Contact Ext:
Latitude:
Longitude:

Site: NEAR GATE #1 - BIA
GENESEE STREET CHEEKTOWAGA NY

NY SPILLS

Spill No:	0301398	UST Trust:	False
Site ID:	112025	Spill Date:	2003-05-08 09:24:00
DER Facility ID:	128885	Received Date:	2003-05-08 09:34:00
CID:	297	CAC Date:	
Program Type:	ER	Insp Date:	2003-05-08 00:00:00
SWIS Code:	1530	Close Date:	2004-01-26 00:00:00
Water Body:		Create Date:	2003-05-08 00:00:00
Class:	C3	Update Date:	2004-08-30 00:00:00
Meets Std:	True	DEC Region:	9
Penalty:	False	Lead DEC:	SACALAND
REM Phase:	0	After Hours:	False
County:	Erie		
Contributing Factor:	Equipment Failure		
Reported by:	Fire Department		
Referred to:			
Source:	Commercial Vehicle		
Source File:	NYSDEC - Environmental Remediation Data Files - Spill Data		

Caller Remark:

"A CONTRACTOR WAS CHECKING THE FUEL HOSES, AND A HOSE RUPTURED SPILLING FUEL TO THE GROUND - CFR RESPONDED AND PRIOR AVIATION IS CLEANING UP THE SPILL"

DEC Remark:

"Prior to Sept, 2004 data translation this spill Lead_DEC Field was SAC 5/8/03:SAC INSPECT SITE, MET W/CARMEN WATT - BNIA, SPILL WAS CLEANED UP BY PRIOR AVIATION BY PLACING SPEEDI-DRY ON PAVEMENT, NO DRAINS WERE AFFECTED, SMALL AMOUNT OF STAINING AND RESIDUAL SPEEDI-DRY AT SPILL AREA, BOB FROM GENERAL OIL WHO HAD THE SPILL SAID BASED ON WHAT WAS NEEDED TO REFILL HIS TANK ANYWHERE FROM 25 TO 30 GALLONS SPILLED AND NOT 50 GALLONS AS WAS ORIGINALLY REPORTED, SPILL OCCURED DURING A FUEL TRANSFER AND THE HOSE SPLIT, A NEW HOSE IS NOW BEING USED, SAC AND MR. WATT MET W/DAVID BRIDON OF PRIOR AVIATION, SPEEDI-DRY WAS BROUGHT BACK TO PRIOR AND THEY WILL ARRANGE DISPOSAL OF MATERIAL THROUGH NOCO. MR. BRIDON WILL SEND IN COPIES OF DISPOSAL RECEIPTS ONCE THEY ARE RECEIVED, DRAFTED DISPOSAL OPTION LETTER. 1/9/04:DRAFTED NO DISPOSAL RECEIPTS RECEIVED LETTER, REQUEST RESPONSE BY 2/17/04. 1/26/04:RECEIVED DISPOSAL RECEIPTS, NO FURTHER ACTION REQUIRED."

Material Information

OP Unit ID:	869415	Med Ind Air:	False
OU:	01	Med GW:	False
Material ID:	505893	Med SW:	False
CAS No:		Med DW:	False
Material Family:	Petroleum	Med Sewer:	False
Quantity:	30.00	Med Surf:	False
Units:	G	Med Subway:	False
Recovered:	25.00	Med Utility:	False
Med Soil:	True	Oxygenate:	

Med Air: False
Material Code: 0011
Material Name: jet fuel

Spiller Information

Spiller Name: ROY YAGAR
Spiller Company: PRIOR AVIATION
Spiller Address: 50 N . AIRPORT DRIVE
Spiller City: CHEEKTOWAGA
Spiller State: NY
Spiller Zip: 14225-
Spiller Country: 001
Contact Name: FF JOE HERDZIK
Contact Phone: (716) 630-6011
Contact Ext:
Latitude:
Longitude:

Site: AUTO ACCIDENT
FRENCH ROAD CHEEKTOWAGA NY

NY SPILLS

Spill No:	8802751	UST Trust:	False
Site ID:	194216	Spill Date:	1988-06-27 17:31:00
DER Facility ID:	281193	Received Date:	1988-06-27 18:16:00
CID:		CAC Date:	1988-06-27 00:00:00
Program Type:	ER	Insp Date:	
SWIS Code:	1530	Close Date:	1988-06-27 00:00:00
Water Body:		Create Date:	2003-12-02 00:00:00
Class:		Update Date:	2003-12-02 00:00:00
Meets Std:	True	DEC Region:	9
Penalty:	False	Lead DEC:	LEARY
REM Phase:	0	After Hours:	True
County:	Erie		
Contributing Factor:	Traffic Accident		
Reported by:	Fire Department		
Referred to:			
Source:	Passenger Vehicle		
Source File:	NYSDEC - Environmental Remediation Data Files - Spill Data		

Caller Remark:

"GASOLINE FROM AUTO ACCIDENT"

DEC Remark:

"Prior to Sept, 2004 data translation this spill Lead_DEC Field was RNL 06/27/88: RNL INFORMATION 06/27/88, CHEEKTOWAGA CLEANED UP SITE WITH ADSORBANTS, NO FURTHER ACTION REQUIRED. "

Material Information

OP Unit ID:	919965	Med Ind Air:	False
OU:	01	Med GW:	False
Material ID:	458318	Med SW:	False
CAS No:		Med DW:	False
Material Family:	Petroleum	Med Sewer:	False
Quantity:	15.00	Med Surf:	False
Units:	G	Med Subway:	False
Recovered:	15.00	Med Utility:	False
Med Soil:	True	Oxygenate:	
Med Air:	False		
Material Code:	0009		
Material Name:	gasoline		

Spiller Information

Spiller Name:

Spiller Company: LICENSE LN1549 NY
Spiller Address:
Spiller City:
Spiller State: ZZ
Spiller Zip:
Spiller Country: 001
Contact Name:
Contact Phone:
Contact Ext:
Latitude:
Longitude:

Site: **BUFFALO AIRPORT**
GENESEE STREET CHEEKTOWAGA NY

NY SPILLS

Spill No:	0205299	UST Trust:	False
Site ID:	80006	Spill Date:	2002-08-20 11:35:00
DER Facility ID:	128885	Received Date:	2002-08-20 12:12:00
CID:	207	CAC Date:	
Program Type:	ER	Insp Date:	
SWIS Code:	1530	Close Date:	2002-08-22 00:00:00
Water Body:		Create Date:	2002-08-20 00:00:00
Class:	E6	Update Date:	2002-08-22 00:00:00
Meets Std:	True	DEC Region:	9
Penalty:	False	Lead DEC:	RMCROSSE
REM Phase:	0	After Hours:	False
County:	Erie		
Contributing Factor:	Human Error		
Reported by:	Affected Persons		
Referred to:			
Source:	Commercial Vehicle		
Source File:	NYSDEC - Environmental Remediation Data Files - Spill Data		

Caller Remark:

"cleanup in progress occurred at the budget rent a car refueling area DUPLICATE OF 0275624"

DEC Remark:

"Prior to Sept, 2004 data translation this spill Lead_DEC Field was RMC DUPLICATE OF 0275624. CLOSE OUT NO PAPER FILE. "

Material Information

OP Unit ID:	858006	Med Ind Air:	False
OU:	01	Med GW:	False
Material ID:	519499	Med SW:	False
CAS No:		Med DW:	False
Material Family:	Petroleum	Med Sewer:	True
Quantity:	120.00	Med Surf:	False
Units:	G	Med Subway:	False
Recovered:	.00	Med Utility:	False
Med Soil:	False	Oxygenate:	
Med Air:	False		
Material Code:	0008		
Material Name:	diesel		

Spiller Information

Spiller Name:
Spiller Company:
Spiller Address:
Spiller City: ***Update***
Spiller State: ZZ
Spiller Zip:
Spiller Country: 001
Contact Name: MICHAEL MORRIS
Contact Phone: (716) 863-1780
Contact Ext:

Latitude:
Longitude:

Site: NATIONAL CAR RENTAL
GENESEE STREET CHEEKTOWAGA NY

NY SPILLS

Spill No:	9315067	UST Trust:	False
Site ID:	151699	Spill Date:	1994-03-21 13:00:00
DER Facility ID:	128885	Received Date:	1994-03-21 13:30:00
CID:		CAC Date:	1994-03-22 00:00:00
Program Type:	ER	Insp Date:	1994-03-22 00:00:00
SWIS Code:	1530	Close Date:	1994-03-22 00:00:00
Water Body:		Create Date:	1994-03-25 00:00:00
Class:	D6	Update Date:	1994-03-31 00:00:00
Meets Std:	True	DEC Region:	9
Penalty:	False	Lead DEC:	COOKE
REM Phase:	0	After Hours:	False
County:	Erie		
Contributing Factor:	Unknown		
Reported by:	Local Agency		
Referred to:			
Source:	Unknown		
Source File:	NYSDEC - Environmental Remediation Data Files - Spill Data		

Caller Remark:

"OIL IN DITCH."

DEC Remark:

"Prior to Sept, 2004 data translation this spill Lead_DEC Field was JDC 03/22/94: JDC/SITE - STORM DITCH AND CATCH FREE OF ANY CONTAMINATION. NO EVIDENCE OF OILY RESIDUE IN, OUT, OR AROUND CATCH. ALL WASTE OIL COLLECTED BY NATIONAL STORED ON-SITE & RECYCLED. NO FURTHER ACTION. "

Material Information

OP Unit ID:	993337	Med Ind Air:	False
OU:	01	Med GW:	False
Material ID:	386839	Med SW:	True
CAS No:		Med DW:	False
Material Family:	Petroleum	Med Sewer:	False
Quantity:	.00	Med Surf:	False
Units:		Med Subway:	False
Recovered:	.00	Med Utility:	False
Med Soil:	False	Oxygenate:	False
Med Air:	False		
Material Code:	0022		
Material Name:	waste oil/used oil		

Spiller Information

Spiller Name:
Spiller Company: UNKNOWN
Spiller Address:
Spiller City:
Spiller State: NY
Spiller Zip:
Spiller Country: 999
Contact Name:
Contact Phone:
Contact Ext:
Latitude: 42.933880000
Longitude: -78.719275000

Site: BUFFALO-NIAGARA AIRPORT
GENESEE STREET CHEEKTOWAGA NY

NY SPILLS

Spill No:	9975676	UST Trust:	False
Site ID:	151736	Spill Date:	1999-11-01 12:00:00
DER Facility ID:	128885	Received Date:	2000-01-13 12:00:00
CID:		CAC Date:	
Program Type:	ER	Insp Date:	
SWIS Code:	1530	Close Date:	2000-02-07 00:00:00
Water Body:		Create Date:	2000-02-07 17:03:00
Class:	D5	Update Date:	2000-02-09 00:00:00
Meets Std:	False	DEC Region:	9
Penalty:	False	Lead DEC:	SACALAND
REM Phase:	0	After Hours:	False
County:	Erie		
Contributing Factor:	Unknown		
Reported by:	Responsible Party		
Referred to:			
Source:	Institutional, Educational, Gov., Other		
Source File:	NYSDEC - Environmental Remediation Data Files - Spill Data		

Caller Remark:

"ANALYTICAL RESULTS FROM 1000 GALLON DIESEL TANK REMOVAL EXCAVATION CONFIRMATORY SAMPLES EXCEEDED STARS GUIDANCE VALUES, ADDRESS FOR DOT-FAA IS : 1 THORN RUN CENTER, 1187 THORN RUN EXTENSION, BOX 7, CORAOPOLIS, PENNSYLVANIA 15108"

DEC Remark:

"Prior to Sept. 2004 data translation this spill Lead_DEC Field was SAC 01/13/00: SAC RECEIVED TANK CLOSURE REPORT, NO CONTAMINATED SOIL WAS OBSERVED, CONFIRMATORY SAMPLES EXCEEDED GUIDANCE VALUES FOR THE TANK REMOVAL EXCAVATION FLOOR SAMPLE & THE PIPING FLOOR SAMPLE, ONLY PARAMETER THAT EXCEEDED GUIDANCE VALUES WAS BENZENE AT 37 ppb FOR THE PIPING FLOOR AND 28 ppb FOR THE TANK REMOVAL EXCAVATION FLOOR SAMPLE, THESE RESULTS EXCEEDED GUIDANCE VALUES AT A LOW-LEVEL AND THEREFORE SPILL WILL HAVE INACTIVE STATUS, LEVELS ARE WITHIN RANGE WHERE RNL WILL GIVE I , SAC DRAFTED I LETTER."

Material Information

OP Unit ID:	1091814	Med Ind Air:	False
OU:	01	Med GW:	False
Material ID:	290217	Med SW:	False
CAS No:		Med DW:	False
Material Family:	Petroleum	Med Sewer:	False
Quantity:	.00	Med Surf:	False
Units:	G	Med Subway:	False
Recovered:	.00	Med Utility:	False
Med Soil:	True	Oxygenate:	
Med Air:	False		
Material Code:	0008		
Material Name:	diesel		

Spiller Information

Spiller Name: JOHN HUDY
Spiller Company: DOT FEDERAL AVIATION ADMINISTRATION
Spiller Address: 1 THORN RUN CTR/1187 THORN RUN
Spiller City: CORAOPOLIS
Spiller State: PA
Spiller Zip: 15108-0001
Spiller Country: USA
Contact Name: HARRY BROWDER
Contact Phone: (716) 626-1750
Contact Ext:
Latitude:
Longitude:

Site: **KINGSWAY TRUCKING**
ROUTE 33 KENSINGTON CHEEKTOWAGA NY

[NY SPILLS](#)

Spill No:	8901791	UST Trust:	False
Site ID:	59782	Spill Date:	1989-05-22 14:00:00

DER Facility ID:	58468	Received Date:	1989-05-22 14:25:00
CID:		CAC Date:	1989-05-23 00:00:00
Program Type:	ER	Insp Date:	1989-05-23 00:00:00
SWIS Code:	1530	Close Date:	1989-05-23 00:00:00
Water Body:		Create Date:	1989-05-23 00:00:00
Class:		Update Date:	1989-05-30 00:00:00
Meets Std:	True	DEC Region:	9
Penalty:	False	Lead DEC:	FIX
REM Phase:	0	After Hours:	False
County:	Erie		
Contributing Factor:	Equipment Failure		
Reported by:	Fire Department		
Referred to:			
Source:	Commercial Vehicle		
Source File:	NYSDEC - Environmental Remediation Data Files - Spill Data		

Caller Remark:

"SEMI TRACTOR BLEW ENGINE WHILE TRAVELING WEST BOUND ON KENSINGTON EXP.CHEEKTOWAGA FIRE DEPT. CLEANED UP WITH SPEEDY DRY."

DEC Remark:

"Prior to Sept, 2004 data translation this spill Lead_DEC Field was CAF 05/23/89: CAF SITE INSPECTION-NO SIGNS OF SPILL IN AREA, APPARENTLY CLEANUP EFFORT THOROUGH.NO FURTHER ACTION PLANNED. "

Material Information

OP Unit ID:	929072	Med Ind Air:	False
OU:	01	Med GW:	False
Material ID:	449524	Med SW:	False
CAS No:		Med DW:	False
Material Family:	Petroleum	Med Sewer:	False
Quantity:	3.00	Med Surf:	False
Units:	G	Med Subway:	False
Recovered:	.00	Med Utility:	False
Med Soil:	True	Oxygenate:	
Med Air:	False		
Material Code:	0022		
Material Name:	waste oil/used oil		

Spiller Information

Spiller Name:
Spiller Company: KINGSWAY TRANSPORTS LTD.
Spiller Address: 1480 MILITARY ROAD
Spiller City: KENMORE
Spiller State: NY
Spiller Zip: 14102
Spiller Country: 001
Contact Name:
Contact Phone:
Contact Ext:
Latitude:
Longitude:

Site: SPENCER KELLOGG PRODUCTS
 GENESEE STREET CHEEKTOWAGA NY

NY SPILLS

Spill No:	8900314	UST Trust:	False
Site ID:	151679	Spill Date:	1989-04-11 13:30:00
DER Facility ID:	128885	Received Date:	1989-04-11 13:35:00
CID:		CAC Date:	1989-04-11 00:00:00
Program Type:	ER	Insp Date:	
SWIS Code:	1530	Close Date:	1989-04-11 00:00:00
Water Body:		Create Date:	1989-04-12 00:00:00
Class:		Update Date:	1989-05-30 00:00:00
Meets Std:	True	DEC Region:	9

Penalty:	False	Lead DEC:	ROSS
REM Phase:	0	After Hours:	False
County:	Erie		
Contributing Factor:	Housekeeping		
Reported by:	Responsible Party		
Referred to:			
Source:	Commercial/Industrial		
Source File:	NYSDEC - Environmental Remediation Data Files - Spill Data		

Caller Remark:

"DISCHARGE TO SEWER PLUGGED SEWER"

DEC Remark:

"Prior to Sept, 2004 data translation this spill Lead_DEC Field was LQR 04/11/89: LQR TELCON W/ SPILLER CLEANING UP, REFERED TO G. SUTTON WATER DIV. 04/21/89: LQR RECEIVED REPORT FROM WATER, B. WAGER, SITE COMPLETE. "

Material Information

OP Unit ID:	926720	Med Ind Air:	False
OU:	01	Med GW:	False
Material ID:	451656	Med SW:	False
CAS No:		Med DW:	False
Material Family:	Other	Med Sewer:	True
Quantity:	.00	Med Surf:	False
Units:		Med Subway:	False
Recovered:	.00	Med Utility:	False
Med Soil:	False	Oxygenate:	
Med Air:	False		
Material Code:	0609A		
Material Name:	latex polymer		

OP Unit ID:	926720	Med Ind Air:	False
OU:	01	Med GW:	False
Material ID:	451655	Med SW:	False
CAS No:		Med DW:	False
Material Family:	Petroleum	Med Sewer:	True
Quantity:	100.00	Med Surf:	False
Units:	L	Med Subway:	False
Recovered:	100.00	Med Utility:	False
Med Soil:	False	Oxygenate:	
Med Air:	False		
Material Code:	0066A		
Material Name:	unknown petroleum		

Spiller Information

Spiller Name:
Spiller Company: NL CHEMICALS
Spiller Address: 4201 GENESEE STREET
Spiller City: CHEEKTOWAGA
Spiller State: NY
Spiller Zip: 14225
Spiller Country: 001
Contact Name:
Contact Phone:
Contact Ext:
Latitude:
Longitude:

Site: GBIA - NFTA CONTINENTAL
 GENESEE STREET CHEEKTOWAGA NY

NY SPILLS

Spill No:	9609852	UST Trust:	False
Site ID:	151716	Spill Date:	1996-11-07 09:19:00
DER Facility ID:	128885	Received Date:	1996-11-07 09:29:00
CID:	270	CAC Date:	1996-11-07 00:00:00

Program Type:	ER	Insp Date:	
SWIS Code:	1530	Close Date:	1996-11-07 00:00:00
Water Body:		Create Date:	1996-11-07 00:00:00
Class:	C4	Update Date:	1996-11-22 00:00:00
Meets Std:	True	DEC Region:	9
Penalty:	False	Lead DEC:	COOKE
REM Phase:	0	After Hours:	False
County:	Erie		
Contributing Factor:	Human Error		
Reported by:	Affected Persons		
Referred to:			
Source:	Commercial Vehicle		
Source File:	NYSDEC - Environmental Remediation Data Files - Spill Data		

Caller Remark:

"unknown reason for spill at this time"

DEC Remark:

"Prior to Sept, 2004 data translation this spill Lead_DEC Field was JDC 11/7/96: JDC TELCON W/ BOB MICHELL, CFR-CONTINENTAL AIR OVERSERVICED AIRCRAFT W/ FUEL. CFR RESPONDED W/ SORBENT MATERIALS TO CONTAIN AND CLEANUP THE THE SPILLED FUEL. NO SEWERS AFFECTED, MATERIAL WILL BE DISPOSED OF THROUGH NFTA WASTE STREAM. NO FURTHER ACTION REQUIRED SITE CLOSED."

Material Information

OP Unit ID:	1037788	Med Ind Air:	False
OU:	01	Med GW:	False
Material ID:	342067	Med SW:	False
CAS No:		Med DW:	False
Material Family:	Petroleum	Med Sewer:	False
Quantity:	15.00	Med Surf:	False
Units:	G	Med Subway:	False
Recovered:	15.00	Med Utility:	False
Med Soil:	True	Oxygenate:	
Med Air:	False		
Material Code:	0011		
Material Name:	jet fuel		

Spiller Information

Spiller Name: MIKE RYNDAK
Spiller Company: CONTINENTAL AIRLINE
Spiller Address: GENESEE STREET AIRPORT
Spiller City: CHEEKTOWAGA
Spiller State: NY
Spiller Zip:
Spiller Country: 001
Contact Name:
Contact Phone:
Contact Ext:
Latitude:
Longitude:

Site: U - CREST DITCH
 GENESEE STREET CHEEKTOWAGA NY

NY SPILLS

Spill No:	9000882	UST Trust:	False
Site ID:	151681	Spill Date:	1990-04-23 12:00:00
DER Facility ID:	128885	Received Date:	1990-04-24 13:35:00
CID:		CAC Date:	1990-06-08 00:00:00
Program Type:	ER	Insp Date:	1990-05-22 00:00:00
SWIS Code:	1530	Close Date:	1990-06-08 00:00:00
Water Body:	U-CREST DITCH	Create Date:	1990-04-30 00:00:00
Class:		Update Date:	1990-09-28 00:00:00
Meets Std:	True	DEC Region:	9
Penalty:	False	Lead DEC:	LYONS

REM Phase: 0 **After Hours:** False
County: Erie
Contributing Factor: Unknown
Reported by: Citizen
Referred to:
Source: Unknown
Source File: NYSDEC - Environmental Remediation Data Files - Spill Data

Caller Remark:

"OIL DROPLETS BUBBLING UP FROM DITCH"

DEC Remark:

"Prior to Sept, 2004 data translation this spill Lead_DEC Field was MEL 04/24/90: MEL INSPECTION. COULD NOT FIND SPILL AS REPORTED. WILL CALL COMPLAINTANT BACK. 04/30/90: MEL TELCON WITH COMPLAINTANT. COMPLAINTANT TO MEET ME AND SHOW ME AREA OF CONCERN. 04/30/90: MEL INSPECTION. AREA OF CONCERN IS DOWNSTREAM OF KNOWN SPILL AND IS SUSPECTED TO BE AN AREA WHERE SPILL MAY HAVE ACCUMULATED IN DITCH. NO ACTION NECESSARY, RECOMMEND FILE BE CLOSED. 05/22/90: MEL INSPECTION. DUG HOLE IN BANK DOWN TO WATER. PETRO APPEARANTLY PRESENT, TOOK SAMPLE TO ADVANCED ENVIRONMENTAL FOR TESTING. 06/08/90: MEL RECIEVED RESULTS FROM TESTING. TRACE AMOUNTS OF PETRO FOUND, NOT ENOUGH TO WARRENT FURTHER ACTION. NO FURTHER ACTION NECESSARY, RECOMMEND FILE BE CLOSED. "

Material Information

OP Unit ID:	940543	Med Ind Air:	False
OU:	01	Med GW:	False
Material ID:	439240	Med SW:	True
CAS No:		Med DW:	False
Material Family:	Petroleum	Med Sewer:	False
Quantity:	.00	Med Surf:	False
Units:	G	Med Subway:	False
Recovered:	.00	Med Utility:	False
Med Soil:	False	Oxygenate:	
Med Air:	False		
Material Code:	0022		
Material Name:	waste oil/used oil		

Spiller Information

Spiller Name:
Spiller Company: UNKNOWN
Spiller Address:
Spiller City:
Spiller State: NY
Spiller Zip:
Spiller Country: 999
Contact Name:
Contact Phone:
Contact Ext:
Latitude:
Longitude:

Site: BUFFALO AIRPORT
GENESEE STREET CHEEKTOWAGA NY

NY SPILLS

Spill No:	0412267	UST Trust:	False
Site ID:	337694	Spill Date:	2005-02-17 08:18:00
DER Facility ID:	128885	Received Date:	2005-02-17 08:37:00
CID:	444	CAC Date:	
Program Type:	ER	Insp Date:	
SWIS Code:	1530	Close Date:	2005-02-17 00:00:00
Water Body:		Create Date:	2005-02-17 08:50:00
Class:	C3	Update Date:	2005-02-22 08:11:48.607000000
Meets Std:	True	DEC Region:	9
Penalty:	False	Lead DEC:	RJJONAK
REM Phase:	0	After Hours:	False
County:	Erie		
Contributing Factor:	Equipment Failure		

Reported by: Responsible Party
Referred to:
Source: Institutional, Educational, Gov., Other
Source File: NYSDEC - Environmental Remediation Data Files - Spill Data

Caller Remark:

"ABOUT 200 GALLONS OF DEICING SPILLED: UNKNOWN CAUSE AT THIS TIME: CONTAINED AND CLEAN UP IN PROGRESS"

DEC Remark:

"2/17/2005: OFFICER WHITTMORE,BUFFALO AIRPORT,REPORTED THAT 100 GAL OF GYLCOL,(DE-ICING),SPILLED OUT OF US AIR'S GYLCOL TANK'S VENT,DUE TO EXPANSION...US AIR HIRED INLAND TECH TO CLEAN UP THE SPILL...NONE OF THE MATERIAL REACHED ANY RECEIVERS,IT WAS ALL CONTAINED ON THEIR CONCRETE PAD....RJJ AT SITE AT 1000...DUE TO EXPANSION,ABOUT 100 GAL OF GYLCOL(50/50 MIXTURE) SPILLED OUT OF THE AUST VENT,ALL ON THE CONCRETE PAD...INLAND TECH VACED UP THE PRODUCT AND WILL PUT IT IN THEIR 1- MILLION GAL UST GYLCOL TANK,WHICH THAN DISCHARGES INTO THE BUFFALO SEWER AUTHORITY,BSA,WHICH RUNS TO THEIR TREATMENT FACILITY,WITH THEIR PERMISSION...KIM MINKLE,NFTA HAS NOTIFIED THE BSA ABOUT THIS...THE SPILL HAS BEEN CLEANED UP AND PROPERLY DISPOSED OF...NO FURTHER ACTION NEEDED...SPILL CLOSED OUT. ***** NOTE,COMPUTER FILE ONLY ***** "

Material Information

OP Unit ID:	1099723	Med Ind Air:	False
OU:	01	Med GW:	False
Material ID:	579975	Med SW:	False
CAS No:	00107211	Med DW:	False
Material Family:	Hazardous Material	Med Sewer:	False
Quantity:	100.00	Med Surf:	True
Units:	G	Med Subway:	False
Recovered:	100.00	Med Utility:	False
Med Soil:	False	Oxygenate:	
Med Air:	False		
Material Code:	0028A		
Material Name:	ethylene glycol		

Spiller Information

Spiller Name: LT. ED MEYER
Spiller Company: BUFFALO AIRPORT
Spiller Address: GENESEE ST
Spiller City: CHEEKTOWAGA
Spiller State: NY
Spiller Zip:
Spiller Country: 001
Contact Name: LT. ED MEYER
Contact Phone: (716) 630-6011
Contact Ext:
Latitude:
Longitude:

Site: WHITE LIQUID IN U-CREST
 GENESEE STREET CHEEKTOWAGA NY

NY SPILLS

Spill No:	9306629	UST Trust:	False
Site ID:	151698	Spill Date:	1993-08-25 11:45:00
DER Facility ID:	128885	Received Date:	1993-08-25 12:30:00
CID:		CAC Date:	1993-08-30 00:00:00
Program Type:	ER	Insp Date:	1993-08-30 00:00:00
SWIS Code:	1530	Close Date:	1993-08-30 00:00:00
Water Body:	U CREST DITCH	Create Date:	1993-09-01 00:00:00
Class:	E6	Update Date:	1993-09-07 00:00:00
Meets Std:	True	DEC Region:	9
Penalty:	False	Lead DEC:	COOKE
REM Phase:	0	After Hours:	False
County:	Erie		
Contributing Factor:	Unknown		
Reported by:	Citizen		
Referred to:			

Source: Unknown
Source File: NYSDEC - Environmental Remediation Data Files - Spill Data

Caller Remark:

"WHITE LIQUID IN U-CREST DITCH BEHIND MCDONALDS ON GENESEE STREET."

DEC Remark:

"Prior to Sept, 2004 data translation this spill Lead_DEC Field was JDC 08/30/93: JDC/SITE - SAMPLES TAKEN BY CALLER. REFERRED TO DIVISION OF WATER. NO FURTHER ACTION BY SPILLS. 09/29/95: This is additional information about material spilled from the translation of the old spill file: WHITE LIQUID."

Material Information

OP Unit ID:	987868	Med Ind Air:	False
OU:	01	Med GW:	False
Material ID:	396480	Med SW:	True
CAS No:		Med DW:	False
Material Family:	Petroleum	Med Sewer:	False
Quantity:	.00	Med Surf:	False
Units:		Med Subway:	False
Recovered:	.00	Med Utility:	False
Med Soil:	False	Oxygenate:	
Med Air:	False		
Material Code:	0066A		
Material Name:	unknown petroleum		

Spiller Information

Spiller Name:
Spiller Company: UNKNOWN
Spiller Address:
Spiller City:
Spiller State: NY
Spiller Zip:
Spiller Country: 999
Contact Name:
Contact Phone:
Contact Ext:
Latitude:
Longitude:

Site: MANHOLE 1206
NORTHLAND AVE BUFFALO NY

NY SPILLS

Spill No:	2100877	UST Trust:	False
Site ID:	618566	Spill Date:	2021-04-29 11:00:00
DER Facility ID:	486353	Received Date:	2021-04-29 12:22:00
CID:		CAC Date:	
Program Type:	ER	Insp Date:	
SWIS Code:	1502	Close Date:	2021-04-29 00:00:00
Water Body:		Create Date:	2021-04-29 12:24:00
Class:		Update Date:	2021-04-29 12:35:05.317000000
Meets Std:	False	DEC Region:	9
Penalty:	False	Lead DEC:	FXGALLEG
REM Phase:	0	After Hours:	False
County:	Erie		
Contributing Factor:	Equipment Failure		
Reported by:	Other		
Referred to:			
Source:	Transformer		
Source File:	NYSDEC - Environmental Remediation Data Files - Spill Data		

Caller Remark:

"non pcb cable lost to electric manhole. All contained cleanup crew on site"

DEC Remark:

"4/29/21 This is a minor spill that has been cleaned up. closed."

Material Information

OP Unit ID:	1365755	Med Ind Air:	False
OU:	01	Med GW:	False
Material ID:	2378323	Med SW:	False
CAS No:		Med DW:	False
Material Family:	Petroleum	Med Sewer:	False
Quantity:	1.00	Med Surf:	False
Units:	G	Med Subway:	False
Recovered:		Med Utility:	False
Med Soil:	False	Oxygenate:	
Med Air:	False		
Material Code:	2630		
Material Name:	mineral oil		

Spiller Information

Spiller Name: LISA MONTESANO
Spiller Company: NATIONAL GRID
Spiller Address: NORTHLAND AVE
Spiller City: BUFFALO
Spiller State: NY
Spiller Zip:
Spiller Country: 999
Contact Name: LISA MONTESANO
Contact Phone: (716) 479-5339
Contact Ext:
Latitude:
Longitude:

Site: **ELEMENTARY SCHOOL**
DONALDSON RD BUFFALO NY

NY SPILLS

Spill No:	1610152	UST Trust:	False
Site ID:	540958	Spill Date:	2017-02-08 04:56:00
DER Facility ID:	494740	Received Date:	2017-02-08 05:59:00
CID:		CAC Date:	
Program Type:	ER	Insp Date:	
SWIS Code:	1502	Close Date:	2017-03-24 00:00:00
Water Body:		Create Date:	2017-02-08 06:01:00
Class:		Update Date:	2017-03-24 11:31:17.113000000
Meets Std:	False	DEC Region:	9
Penalty:	False	Lead DEC:	TDJOHNSO
REM Phase:	0	After Hours:	True
County:	Erie		
Contributing Factor:	Equipment Failure		
Reported by:	Other		
Referred to:			
Source:	Non Major Facility > 1,100 gal		
Source File:	NYSDEC - Environmental Remediation Data Files - Spill Data		

Caller Remark:

"tank located inside vaulted area in the school. school has been closed for today. spill in contained"

DEC Remark:

"02/08/17 TDJ WENT TO LOCATION AT APPROX. 6:30 AM, WHICH IS THE HAMLIN PARK ELEMENTARY SCHOOL. DECISION WAS MADE BY BUFFALO SCHOOL SYSTEM TO CLOSE SCHOOL DUE TO ODORS IN THE BASEMENT. A LEAK BEGAN DIRECTLY UNDER THE 6,000 GALLON FUEL OIL TANK IN A TOTALLY CONTAINED ROOM IN THE BASEMENT. NRC ENVIRONMENTAL COMPANY WAS ONSITE AND A VAC TRUCK WAS EN-ROUTE TO SUCK UP THE SPILLED FUEL. THE ROOM WHERE IT LEAKED INTO HAD NO DRAINAGE AND THE WALLS WERE COMPLETELY SEALED. THE AMOUNT SPILLED WILL RANGE AROUND 2,000 GALLONS WHEN IT IS EMPTY. LEAK COULD NOT BE STOPPED DUE TO LIQUID ON THE FLOOR UNDER THE TANK. DISPOSAL INFO WILL BE SUBMITTED WHEN VAC TRUCK IS EMPTIED. NO DRAINS NOR WATER WAS AFFECTED AND NO STUDENTS NOR STAFF WERE HARMED. 02/08/17 TDJ WAS CONTACTED BY BUFFALO FIRE DEPARTMENT

AT APPROX. 11:30 AM REGARDING FUEL OIL SHOWING UP AT BSA ON NIAGARA STREET. SUPPOSEDLY AT APPROX 8:00 AM THEY BEGAN TO NOTICE A SHEEN AT THE PLANT AND A FUEL OIL ODOR IN SEWER LINES ON NIAGARA STREET IN THE CITY. CALLER ASKED IF SPILLS HAD ANY SPILLS ONGOING OF WHICH I STATED THE SCHOOL TANK SPILL INTO CONTAINMENT. WE AGREED TO MEET AT THE SCHOOL TO INSPECT CLEANUP OF THE MORNING SPILL. NCR WAS FINISHING THE TANK AREA WHERE THE TANK WAS EMPTY AND THE FLOOR WAS CLEAN. A SUMP OUTSIDE OF THE ROOM WAS FOUND TO CONTAIN FUEL OIL WHICH WAS BEING PUMPED OUT. WHEN WE WENT OUT NEAR THE STREET A SANITARY SEWER LINE WAS OPENED TO FIND A FUEL ODOR AND A SLIGHT FILM ON BOOM PLACED INSIDE LEADING FROM THE SCHOOL. I SPOKE WITH Leslie.SEDITA AT THE BSA AND GAVE CONDITIONS FOUND. BSA PERSONELL WERE SENT TO SITE TO INSPECT. WE INSPECTED THE CONTAINMENT AREA BUT FOUND NO DIRECT LINE TO THE SUMP. ONLY POSSIBLE ENTRY TO SUMP WAS WATER SEEN RUNNING DOWN SUMP WALL ON TANK ROOM SIDE. WATER WAS CLEAR AND NO FUEL STAIN WAS OBSERVED. WATER WAS ADDED IN TANK ROOM WHICH MAY HAVE CLEARED WALL STAIN. PUMP RUNNING WAS NOT NOTICED DURING THE SPILL TIME BUT IT WAS NOT BEING WATCHED FOR ANY REASON. BSA WORKERS ARRIVED AND WHEN TOLD OF SITUATION STATED THAT AS LONG AS THE TANK WAS EMPTY AND THE ROOM CLEANED THERE WAS NOT MUCH THAT COULD BE DONE EXCEPT TO LET THE CITY LINES FLUSH WITH NATURAL FLOW. THE BSA WILL MONITOR THE LINE TO ENSURE THE CONCENTRATION IS DEMINISHING WITH TIME. CONTACTED BSA AT END OF DAY AND WAS TOLD NO ADDITIONAL SHEEN NOR COMPLAINTS WERE NOTED AND SEPARATE STORM LINE IN SYSTEM SHOWED NO SHEEN AT OUTFALL. AN AMOUNT LOST TO THE SEWER LINE WAS NOT DETERMINED AS THE GUAGE IN THE TANK DID NOT SEEM TO BE WORKING PROPERLY. NRC DID SAY THAT THEY PUMPED A TOTAL OF 600 GALLONS OF FUEL FROM THE TANK ROOM. 02/09/17 TDJ SPOKE WITH LESLIE SEDITA AGAIN AT APPROX 8:30 AM AND WAS INFORMED THAT NO ODORS WERE PRESENT THIS MORNING. WILL CLOSE THE SPILL AS NO FURTHER ACTION WHEN FUEL OIL DISPOSAL SHEET IS COMPLETE. 03/24/17 TDJ RECEIVED DISPOSAL INFO FROM NRC/OP-TECH FOR 800 GALLONS OF DIESEL FUEL PUMPED AND DISPOSED AT COVANTA ENERGY IN NIAGARA FALLS,NY. NO FURTHER ACTION FILE CLOSED TO ELECTRONIC ONLY"

Material Information

OP Unit ID:	1289535	Med Ind Air:	False
OU:	01	Med GW:	False
Material ID:	2295294	Med SW:	False
CAS No:		Med DW:	False
Material Family:	Petroleum	Med Sewer:	False
Quantity:	2200.00	Med Surf:	False
Units:	G	Med Subway:	False
Recovered:		Med Utility:	False
Med Soil:	False	Oxygenate:	
Med Air:	False		
Material Code:	0001A		
Material Name:	#2 fuel oil		

Spiller Information

Spiller Name:
Spiller Company: SCHOOL
Spiller Address:
Spiller City:
Spiller State: NY
Spiller Zip:
Spiller Country: 999
Contact Name: EVETTE ORDEN
Contact Phone: (716) 541-5500
Contact Ext:
Latitude:
Longitude:

Site: TO ROADWAY
 NORTHLAND AVE BUFFALO NY

NY SPILLS

Spill No:	1605782	UST Trust:	False
Site ID:	532340	Spill Date:	2016-09-08 12:22:00
DER Facility ID:	486353	Received Date:	2016-09-08 12:47:00
CID:		CAC Date:	
Program Type:	ER	Insp Date:	
SWIS Code:	1502	Close Date:	2016-09-13 00:00:00
Water Body:		Create Date:	2016-09-08 12:49:00
Class:		Update Date:	2016-09-13 09:32:39.523000000
Meets Std:	False	DEC Region:	9
Penalty:	False	Lead DEC:	TDJOHNSO
REM Phase:	0	After Hours:	False
County:	Erie		
Contributing Factor:	Unknown		
Reported by:	Other		

Referred to:
Source: Unknown
Source File: NYSDEC - Environmental Remediation Data Files - Spill Data

Caller Remark:

"loss to a long area of roadway, fd on scene."

DEC Remark:

"09/08/16 TDJ ARRIVED AT LOCATION BY REQUEST OF BFD HAZMAT CHIEF TERRY DICKINSON. SLIPPERY MATERIAL WAS COATING A PORTION OF THE ROADWAY FOR WHAT APPEARS TO BE SEVERAL MILES THROUGHOUT THE CITY. A GARBAGE TRUCK FOR THE CITY OF A PRIVATE FIRM WAS SUSPECTED TO BE THE CAUSE. IT DID NOT APPEAR TO BE NORMAL HYDRAULIC OIL BUT WAS MORE OF A VEGETABLE BASED MATERIAL WHICH WAS SLIPPERY IN SPOTS. SPEEDY DRY WAS PLACED AT INTERSECTIONS FOR DRIVER SAFETY. THE SPILL WAS THIN AND SPREAD TO FAR TO SPREAD ABSORBENT ON THE ENTIRE PATH. A CITY SWEEPER WILL COLLECT THE SPREAD SPEEDY DRY LATER IN THE DAY AFTER IT GETS CRUSHED IN BY TRAFFIC. NEWS MEDIA WAS ONSITE. NO ENVIRONMENTAL HARM WAS CAUSED BY SPILLED MATERIAL. 09/09/16 TDJ SPOKE WITH TERRY DICKINSON OF BFD HAZMAT WHO STATED THAT THE CITY HIGHWAY DEPT FOUND A LOANER GARBAGE TRUCK HAD LOST IT'S HYDRAULIC OIL CAUSING THIS SPILL. I INSPECTED THE SITE AND FOUND STREET SWEEPER HAD BEEN ONSITE AND CLEARED THE SPEEDY DRY. THE ROAD WAS STAINED BUT NO SLIPPERY CONDITIONS REMAINED AFTER THE RAIN AND USEAGE BY VEHICULAR TRAVEL. CITY WILL DETERMINE THE TYPE OF HYDRAULIC OIL THE LOANER TRUCK HAD IN IT. NO FURTHER ACTION FILE CLOSED TO ELECTRONIC ONLY"

Material Information

OP Unit ID:	1281114	Med Ind Air:	False
OU:	01	Med GW:	False
Material ID:	2286370	Med SW:	False
CAS No:		Med DW:	False
Material Family:	Petroleum	Med Sewer:	False
Quantity:		Med Surf:	False
Units:		Med Subway:	False
Recovered:		Med Utility:	False
Med Soil:	True	Oxygenate:	
Med Air:	False		
Material Code:	0010		
Material Name:	hydraulic oil		

Spiller Information

Spiller Name:
Spiller Company: UNKNOWN TRUCK
Spiller Address:
Spiller City:
Spiller State: NY
Spiller Zip:
Spiller Country: 999
Contact Name: CAPT DICKENSEN
Contact Phone: (716) 534-6127
Contact Ext:
Latitude:
Longitude:

Site: NIAGARA BUFFALO AIRPORT
GENESEE STREET CHEEKTOWAGA NY

[NY SPILLS](#)

Spill No:	9975601	UST Trust:	False
Site ID:	151735	Spill Date:	1999-12-21 07:00:00
DER Facility ID:	128885	Received Date:	1999-12-21 07:58:00
CID:		CAC Date:	
Program Type:	ER	Insp Date:	1999-12-21 00:00:00
SWIS Code:	1530	Close Date:	1999-12-21 00:00:00
Water Body:		Create Date:	1999-12-21 08:31:00
Class:	C3	Update Date:	2000-01-20 00:00:00
Meets Std:	True	DEC Region:	9
Penalty:	False	Lead DEC:	RJJONAK
REM Phase:	0	After Hours:	True
County:	Erie		
Contributing Factor:	Equipment Failure		

Reported by: Affected Persons
Referred to:
Source: Commercial Vehicle
Source File: NYSDEC - Environmental Remediation Data Files - Spill Data

Caller Remark:

"Faulty switch vaule caused 15 gals. of jet fuel to overflow as pilots were switching fuel...spilled to ground....cleaned up by speedi-dry...Area affected was 3' x 60' x 10'. "

DEC Remark:

"Prior to Sept, 2004 data translation this spill Lead_DEC Field was RJJ 12/21/1999: RJJ INVESTIGATED SITE, TALKED WITH TOM KANE AND MIKE NORMAN, BOTH FROM BUFFALO NIAGARA AIRPORT. JET FUEL SPILL WAS PICKED-UP WITH SPEEDI-DRY BY PRIOR AVIATION. SPEEDI-DRY WAS THEN PLACED IN GARBAGE BAGS FOR DISPOSAL. A SMALL AMOUNT OF FUEL SPILLED INTO A CATCH BASIN, THEY PUT SPEEDI-DRY IN BASIN, BASIN IS LINKED TO OIL/WATER SEPARATORS BEFORE RUNNING INTO THEIR NEW GLYCOL-RECOVER SYSTEM SPILL WAS CLEANED-UP AND DISPOSED OF PROPERLY, NO FURTHER ACTION NEEDED, CLOSED OUT."

Material Information

OP Unit ID:	1091752	Med Ind Air:	False
OU:	01	Med GW:	False
Material ID:	290134	Med SW:	False
CAS No:		Med DW:	False
Material Family:	Petroleum	Med Sewer:	False
Quantity:	15.00	Med Surf:	False
Units:	G	Med Subway:	False
Recovered:	15.00	Med Utility:	False
Med Soil:	True	Oxygenate:	
Med Air:	False		
Material Code:	0011		
Material Name:	jet fuel		

Spiller Information

Spiller Name: CHARLIE STRAND
Spiller Company: PRIOR AVIATION (NFTA)
Spiller Address: GENESEE STREET
Spiller City: CHEEKTOWAGA
Spiller State: NY
Spiller Zip: -
Spiller Country: 001
Contact Name:
Contact Phone:
Contact Ext:
Latitude:
Longitude:

Site: HATCH COURT TRLR PARK
GENESEE STREET CHEEKTOWAGA NY

NY SPILLS

Spill No:	0500425	UST Trust:	False
Site ID:	343360	Spill Date:	2005-04-09 12:00:00
DER Facility ID:	128885	Received Date:	2005-04-09 16:19:00
CID:	71	CAC Date:	
Program Type:	ER	Insp Date:	2005-05-05 00:00:00
SWIS Code:	1530	Close Date:	2005-07-27 00:00:00
Water Body:		Create Date:	2005-04-11 07:59:00
Class:	C3	Update Date:	2005-07-27 12:15:45.593000000
Meets Std:	True	DEC Region:	9
Penalty:	False	Lead DEC:	RMCROSSE
REM Phase:	0	After Hours:	True
County:	Erie		
Contributing Factor:	Equipment Failure		
Reported by:	Citizen		
Referred to:			
Source:	Private Dwelling		
Source File:	NYSDEC - Environmental Remediation Data Files - Spill Data		

Caller Remark:

"LEAK FROM AN OIL TANK IN TRAILER PARK - CALLED IN BY A NEIGHBOR - NO FURTHER INFORMATION LEAK IS AT #27 HATCH COURT "

DEC Remark:

"04/11/05 RMC/FILE. ADDRESS OF SPILL NOT OBTAINED BY DUTY OFFICER OR HOT LINE. NO LOVULLO LISTED IN PHONE DIRECTOR AT THAT ADDRESS, CALLERS NAME BLOCKS ALL CALLS WHO DO NOT ALLOW ID OF NUMBER. CALLED FROM CELL NO ANSWER LEFT MESSAGE. 04/15/05 RMC/SITE. FOUND SPILL TO BE COMING FROM NUMBER 27, FUEL OIL UST ON A TRUCK TRAILOR COMBINATION, FUEL OIL SPILLAGE AROUND 27 AND SOME WENT INTO 19 YARD. LEFT CARDS ON TRUCK AND IN TRAILOR DOOR. 04/18/05 RMC/JEFF WITULSKI/PHONE. HE IS MAINTENANCE PERSON AT THE PARK, HE WAS CONTACTED BY MR WEAVER THE SPILLER, AND ASKED TO HELP HIM CLEAN UP THE SPILL. HE WILL SCRAP IMPACTED AREAS, DOUBLE BAG AND PUT IN NORMAL WASTE STEAM, RMC TO REINSPECT. 04/21/05 RMC/SITE. SOME WORK DONE BUT NOT COMPLETED, TALKED TO JEFF WILTULSKI AGAIN ABOUT REQUIREMENTS. REINSPECT 4/25/05. 05/12/05 RMC/SITE. WORK COMPLETED, CONTAMINATED SOIL DISPOSED OF IN NORMAL GARBAGE PICK UP, NO FURTHER ACTION REQUIRED, CLOSE OUT. "

Material Information

OP Unit ID:	1102045	Med Ind Air:	False
OU:	01	Med GW:	False
Material ID:	582277	Med SW:	False
CAS No:		Med DW:	False
Material Family:	Petroleum	Med Sewer:	False
Quantity:		Med Surf:	False
Units:	G	Med Subway:	False
Recovered:	.00	Med Utility:	False
Med Soil:	True	Oxygenate:	
Med Air:	False		
Material Code:	0001A		
Material Name:	#2 fuel oil		

Spiller Information

Spiller Name:
Spiller Company:
Spiller Address: 84 HOLBROOK ST
Spiller City: NORTH PATCHOGUE
Spiller State: NY
Spiller Zip:
Spiller Country: 001
Contact Name: JOE LOVULLO
Contact Phone: (716) 681-8744
Contact Ext:
Latitude:
Longitude:

Site: BUFFALO NIAGARA AIRPORT
GENESEE STREET CHEEKTOWAGA NY

NY SPILLS

Spill No:	0006683	UST Trust:	False
Site ID:	101244	Spill Date:	2000-09-06 07:00:00
DER Facility ID:	128885	Received Date:	2000-09-06 09:58:00
CID:	257	CAC Date:	
Program Type:	ER	Insp Date:	
SWIS Code:	1530	Close Date:	2000-09-06 00:00:00
Water Body:		Create Date:	2000-09-06 00:00:00
Class:	D4	Update Date:	2000-09-21 00:00:00
Meets Std:	True	DEC Region:	9
Penalty:	False	Lead DEC:	RJJONAK
REM Phase:	0	After Hours:	False
County:	Erie		
Contributing Factor:	Equipment Failure		
Reported by:	Fire Department		
Referred to:			
Source:	Commercial Vehicle		
Source File:	NYSDEC - Environmental Remediation Data Files - Spill Data		

Caller Remark:

"LEAK FROM A AIRCRAFT WHEEL WELL "

DEC Remark:

"Prior to Sept, 2004 data translation this spill Lead_DEC Field was RJJ 09/06/2000: RJJ TELECON MARTIN SZYMANSKI, BUFFALO AIRPORT, HE SAID THAT US AIR SPILLED ABOUT 3-4 GALLONS OF HYDRAULIC OIL, ON THE RUNWAY, FROM THE WHEEL WELL...IT WAS ALL CONTAINED WITH SPEEDI-DRY AND PICKED UP AND DISPOSED AT THEIR US AIR MAINTENANCE SHOP...NO FURTHER ACTION NEEDED... SPILL CLOSED OUT."

Material Information

OP Unit ID:	827661	Med Ind Air:	False
OU:	01	Med GW:	False
Material ID:	547790	Med SW:	False
CAS No:		Med DW:	False
Material Family:	Petroleum	Med Sewer:	False
Quantity:	4.00	Med Surf:	False
Units:	G	Med Subway:	False
Recovered:	4.00	Med Utility:	False
Med Soil:	True	Oxygenate:	
Med Air:	False		
Material Code:	0010		
Material Name:	hydraulic oil		

Spiller Information

Spiller Name:
Spiller Company: US AIR/BUFFALO NIAGARA AI
Spiller Address: GENESSE STREET
Spiller City: CHEEKTOWAGA
Spiller State: NY
Spiller Zip: -
Spiller Country: 001
Contact Name: MARTIN SZYMANSKI
Contact Phone: (716) 630-6011
Contact Ext:
Latitude:
Longitude:

Site: DITCH BEHIND CONFORT SUIT
BUELL STREET CHEEKTOWAGA NY

NY SPILLS

Spill No:	0075615	UST Trust:	False
Site ID:	294474	Spill Date:	2001-02-20 11:00:00
DER Facility ID:	238323	Received Date:	2001-02-20 11:00:00
CID:		CAC Date:	
Program Type:	ER	Insp Date:	2001-02-20 00:00:00
SWIS Code:	1530	Close Date:	2001-02-21 00:00:00
Water Body:	U-CREST DITCH	Create Date:	2001-02-20 11:05:00
Class:	C3	Update Date:	2001-02-22 00:00:00
Meets Std:	True	DEC Region:	9
Penalty:	False	Lead DEC:	RJJONAK
REM Phase:	0	After Hours:	False
County:	Erie		
Contributing Factor:	Deliberate		
Reported by:	Citizen		
Referred to:			
Source:	Institutional, Educational, Gov., Other		
Source File:	NYSDEC - Environmental Remediation Data Files - Spill Data		

Caller Remark:

"COUNCILMAN JOHNSON 686-3445 FROM THE TOWN OF CHEEKTOWAGA WAS NOTIFIED THAT SOMEONE WAS SEEN DUMPING A CHEMICAL INTO THE DITCH. "

DEC Remark:

"Prior to Sept, 2004 data translation this spill Lead_DEC Field was RJJ 02/20/2001: RJJ SITE INVESTIGATION AT 1400...FOUND NO EVIDENCE OF ANY CHEMICAL SPILL IN DITCH...IT APPEARS THAT THIS IS THE SAME SPILL AS SPILL # 0075619...GLYCOL WAS NOTICED IN THE DITCH, EARLIER IN THE MORNING, BY THE CHEEKTOWAGA HIGHWAY DEPT., ACROSS THE AIRPORT'S GLYCOL TANKS, AND IT CAUSED THE WATER IN THE CREEK TO RISE ABOUT 16" WITH GLYCOL...SAC/RJJ REFERED THIS SPILL TO THE DIVISON OF WATER (BRUCE WAGER)... THIS SPILL CLOSED OUT."

Material Information

OP Unit ID:	838476	Med Ind Air:	False
OU:	01	Med GW:	False
Material ID:	539195	Med SW:	True
CAS No:		Med DW:	False
Material Family:	Other	Med Sewer:	False
Quantity:	.00	Med Surf:	False
Units:	G	Med Subway:	False
Recovered:	.00	Med Utility:	False
Med Soil:	False	Oxygenate:	
Med Air:	False		
Material Code:	0538A		
Material Name:	deicer		

Spiller Information

Spiller Name:
Spiller Company: NFTA
Spiller Address: 181 ELLICOTT STREET
Spiller City: BUFFALO
Spiller State: NY
Spiller Zip: 14203-
Spiller Country: 001
Contact Name:
Contact Phone:
Contact Ext:
Latitude:
Longitude:

Site: BUFFALO AIRPORT
 GENESEE STREET CHEEKTOWAGA NY

NY SPILLS

Spill No:	0307088	UST Trust:	False
Site ID:	101245	Spill Date:	2003-10-06 08:30:00
DER Facility ID:	128885	Received Date:	2003-10-06 08:59:00
CID:	204	CAC Date:	
Program Type:	ER	Insp Date:	
SWIS Code:	1530	Close Date:	2003-11-05 00:00:00
Water Body:		Create Date:	2003-10-06 00:00:00
Class:	D4	Update Date:	2003-11-06 00:00:00
Meets Std:	True	DEC Region:	9
Penalty:	False	Lead DEC:	RMCROSSE
REM Phase:	0	After Hours:	False
County:	Erie		
Contributing Factor:	Other		
Reported by:	Affected Persons		
Referred to:			
Source:	Commercial Vehicle		
Source File:	NYSDEC - Environmental Remediation Data Files - Spill Data		

Caller Remark:

"GARBAGE TRUCK HIT HYDROLIC LINE, LOCATED AT GATE 9 DUMPSTER AREA. "

DEC Remark:

"Prior to Sept, 2004 data translation this spill Lead_DEC Field was RMC 11/05/03 RMC/FILE. RECEIVED SPILL TODAY. CONTACTED DAN GRABER AND KIM MINKLE, SPILL CLEANED UP, WILL CALL BACK WITH DISPOSITION OF SPILL DEBRIS. DUE 11/30/03 11/05/03 RMC/KIM MINKLE/PHONE. NFTA INITIALLY DID CLEANUP, BFI FINISHED, BFI DISPOSED OF IN NORMAL WASTE STREAM, NO ACTION REQUIRED, CLOSE OUT. NO PAPER FILE. "

Material Information

OP Unit ID:	873639	Med Ind Air:	False
OU:	01	Med GW:	False
Material ID:	500669	Med SW:	False
CAS No:		Med DW:	False
Material Family:	Petroleum	Med Sewer:	False
Quantity:	3.00	Med Surf:	False
Units:	G	Med Subway:	False
Recovered:	.00	Med Utility:	False
Med Soil:	True	Oxygenate:	
Med Air:	False		
Material Code:	0010		
Material Name:	hydraulic oil		

Spiller Information

Spiller Name:
Spiller Company: BFI
Spiller Address: 262 WOODWARD AVENUE
Spiller City: KENMORE
Spiller State: NY
Spiller Zip: 14217-
Spiller Country: 001
Contact Name: DAN GRABER
Contact Phone: (716) 632-1490
Contact Ext:
Latitude:
Longitude:

Site: **BUFFALO AIRPORT**
GENESEE STREET CHEEKTOWAGA NY

NY SPILLS

Spill No:	8900802	UST Trust:	False
Site ID:	151680	Spill Date:	1989-04-26 10:55:00
DER Facility ID:	128885	Received Date:	1989-04-26 11:04:00
CID:		CAC Date:	1989-07-06 00:00:00
Program Type:	ER	Insp Date:	
SWIS Code:	1530	Close Date:	1989-07-06 00:00:00
Water Body:		Create Date:	1989-05-01 00:00:00
Class:		Update Date:	1989-07-11 00:00:00
Meets Std:	True	DEC Region:	9
Penalty:	False	Lead DEC:	MJHINTON
REM Phase:	0	After Hours:	False
County:	Erie		
Contributing Factor:	Unknown		
Reported by:	Responsible Party		
Referred to:			
Source:	Commercial/Industrial		
Source File:	NYSDEC - Environmental Remediation Data Files - Spill Data		

Caller Remark:

"SPILL CLEANED UP BY AIRPORT CFR"

DEC Remark:

"Prior to Sept, 2004 data translation this spill Lead_DEC Field was MJH 05/04/89: LETTER SENT REQUESTING DISPOSAL RECIEPTS. 07/06/89: SPEEDY DRY AIR DRIED FOR REUSE NO DISPOSAL RECIEPTS NEEDED. "

Material Information

OP Unit ID:	927367	Med Ind Air:	False
OU:	01	Med GW:	False
Material ID:	452126	Med SW:	False

CAS No:
Material Family: Petroleum
Quantity: 10.00
Units: G
Recovered: 10.00
Med Soil: True
Med Air: False
Material Code: 0011
Material Name: jet fuel

Med DW: False
Med Sewer: False
Med Surf: False
Med Subway: False
Med Utility: False
Oxygenate:

Spiller Information

Spiller Name:
Spiller Company: CONTINENTAL AIRLINES
Spiller Address: EAST TERMINAL BUFFALO
Spiller City: CHEEKTOWAGA
Spiller State: NY
Spiller Zip:
Spiller Country: 001
Contact Name:
Contact Phone:
Contact Ext:
Latitude:
Longitude:

Site: GBIA BRAVO TAXIWAY NE
 GENESEE STREET CHEEKTOWAGA NY

NY SPILLS

Spill No:	9607094	UST Trust:	False
Site ID:	151715	Spill Date:	1996-09-04 10:15:00
DER Facility ID:	128885	Received Date:	1996-09-04 12:05:00
CID:	233	CAC Date:	
Program Type:	ER	Insp Date:	1996-09-04 00:00:00
SWIS Code:	1530	Close Date:	1996-09-04 00:00:00
Water Body:		Create Date:	1996-09-04 00:00:00
Class:	C3	Update Date:	1996-09-09 00:00:00
Meets Std:	True	DEC Region:	9
Penalty:	False	Lead DEC:	RMCROSSE
REM Phase:	0	After Hours:	False
County:	Erie		
Contributing Factor:	Equipment Failure		
Reported by:	Responsible Party		
Referred to:			
Source:	Commercial Vehicle		
Source File:	NYSDEC - Environmental Remediation Data Files - Spill Data		

Caller Remark:

"crank case oil to taxi way cleaned up w/ speedy dri to re-use speedy dri truck repaired faxed entry "

DEC Remark:

"Prior to Sept, 2004 data translation this spill Lead_DEC Field was RMC 09/04/96 RMC/SITE AREA CLEAR OF SPILL AND SPILL CLEANUP MATERIAL, SPEEDY DRY TO BE REUSED, FEW PADS USED WILL BE DOUBLEBAGED AND DISPOSED OF, NO FURTHER ACTION REQUIRED, CLOSE OUT "

Material Information

OP Unit ID:	1038236	Med Ind Air:	False
OU:	01	Med GW:	False
Material ID:	346359	Med SW:	False
CAS No:		Med DW:	False
Material Family:	Petroleum	Med Sewer:	False
Quantity:	30.00	Med Surf:	False
Units:	G	Med Subway:	False
Recovered:	30.00	Med Utility:	False
Med Soil:	True	Oxygenate:	
Med Air:	False		

Material Code: 0022
Material Name: waste oil/used oil

Spiller Information

Spiller Name: TOM KANE
Spiller Company: NFTA
Spiller Address: 181 ELLICOTT AVENUE
Spiller City: BUFFALO
Spiller State: NY
Spiller Zip: 14203-
Spiller Country: 001
Contact Name:
Contact Phone:
Contact Ext:
Latitude:
Longitude:

Site: FILMORE AND LEROY
FILLMORE BUFFALO NY

NY SPILLS

Spill No:	1204241	UST Trust:	
Site ID:	467117	Spill Date:	2012-07-30 10:30:00
DER Facility ID:	421443	Received Date:	2012-07-30 10:45:00
CID:		CAC Date:	
Program Type:	ER	Insp Date:	
SWIS Code:	1502	Close Date:	2012-07-30 00:00:00
Water Body:	UNKNOWN	Create Date:	2012-07-30 10:56:00
Class:	D4	Update Date:	2012-08-01 09:53:16.123000000
Meets Std:	False	DEC Region:	9
Penalty:	False	Lead DEC:	FXGALLEG
REM Phase:	0	After Hours:	False
County:	Erie		
Contributing Factor:	Traffic Accident		
Reported by:	Fire Department		
Referred to:			
Source:	Commercial Vehicle		
Source File:	NYSDEC - Environmental Remediation Data Files - Spill Data		

Caller Remark:

"Pepsi truck served to avoid a pedestrian and hit a tree. 40 gallons of diesel fuel spilled to street. Buffalo Fire Dept responded and is cleaning street but driver was taken to hospital and Company is unresponsive to address spill. Requested DEC response."

DEC Remark:

"7/30/12 LESS THAN ONE GALLON SPILL TO PAVEMENT. SPEEDI DRY SPREAD ON SPILL AND PICKED UP AND PLACED IN REGULAR WASTE STREAM. NO FURTHER ACTION REQUIRED. SPILL CLOSED. ELECTRONIC FILE ONLY. "

Material Information

OP Unit ID:	1217080	Med Ind Air:	False
OU:	01	Med GW:	False
Material ID:	2215337	Med SW:	False
CAS No:		Med DW:	False
Material Family:	Petroleum	Med Sewer:	False
Quantity:	1.00	Med Surf:	True
Units:	G	Med Subway:	False
Recovered:	1.00	Med Utility:	False
Med Soil:	False	Oxygenate:	
Med Air:	False		
Material Code:	0008		
Material Name:	diesel		

Spiller Information

Spiller Name:

Spiller Company:
Spiller Address:
Spiller City:
Spiller State:
Spiller Zip:
Spiller Country:
Contact Name: TOM FITSPATRICK
Contact Phone: (716) 864-9278
Contact Ext:
Latitude:
Longitude:

Site: DRUM IN SLATE BOTTOM CR.
FRENCH ROAD CHEEKTOWAGA NY

NY SPILLS

Spill No:	8607861	UST Trust:	False
Site ID:	194214	Spill Date:	1987-03-24 09:45:00
DER Facility ID:	330190	Received Date:	1987-03-24 10:10:00
CID:		CAC Date:	1987-03-24 00:00:00
Program Type:	ER	Insp Date:	1987-03-24 00:00:00
SWIS Code:	1530	Close Date:	1987-03-24 00:00:00
Water Body:	SLATE BOTTOM CREEK	Create Date:	1987-04-08 00:00:00
Class:	C1	Update Date:	2009-08-04 15:14:28.793000000
Meets Std:	True	DEC Region:	9
Penalty:	False	Lead DEC:	PRINGLE
REM Phase:	0	After Hours:	False
County:	Erie		
Contributing Factor:	Abandoned Drums		
Reported by:	Local Agency		
Referred to:			
Source:	Unknown		
Source File:	NYSDEC - Environmental Remediation Data Files - Spill Data		

Caller Remark:

""

DEC Remark:

"Prior to Sept, 2004 data translation this spill Lead_DEC Field was MNP / / : MNP SITE INSP. 03/24/87, <5 GALLONS (NON-OIL) IN 40 GALLON DRUM; 03/24/87 REFERRED TO S&HW, R. MITREY, 03/24/87, NO FURTHER SPILL UNIT WORK. 09/29/95: This is additional information about material spilled from the translation of the old spill file: BLACK-BROWN LIGUID."

Spiller Information

Spiller Name:
Spiller Company: UNKNWON
Spiller Address:
Spiller City:
Spiller State: NY
Spiller Zip:
Spiller Country: 999
Contact Name:
Contact Phone:
Contact Ext:
Latitude:
Longitude:

Site: BUFFALO AIRPORT
GENESEE STREET CHEEKTOWAGA NY

NY SPILLS

Spill No:	0508174	UST Trust:	False
Site ID:	353714	Spill Date:	2005-10-08 11:00:00
DER Facility ID:	128885	Received Date:	2005-10-08 13:18:00
CID:	38	CAC Date:	
Program Type:	ER	Insp Date:	
SWIS Code:	1530	Close Date:	2005-10-20 00:00:00
Water Body:		Create Date:	2005-10-08 13:32:00

Class:	C4	Update Date:	2006-02-05 15:04:16.340000000
Meets Std:	True	DEC Region:	9
Penalty:	False	Lead DEC:	RJJONAK
REM Phase:	0	After Hours:	True
County:	Erie		
Contributing Factor:	Human Error		
Reported by:	Responsible Party		
Referred to:			
Source:	Gasoline Station or other PBS Facility		
Source File:	NYSDEC - Environmental Remediation Data Files - Spill Data		

Caller Remark:

"Hertz rent a car fill station. During fill driver drove off w/ nozzle still in car. 4 - 5 gallons of gasoline spilled. small amount went into a drain that goes to a separator. Hertz cleaned up spill."

DEC Remark:

"10/11/2005: CHRIS PUTNEY,NFTA,TELECON RJJ,HE SAID THAT WHILE FUELING A CAR AT HERTZ RENT-A CAR,A CUSTOMER SPILLED ABOUT 5 GAL OF GASOLINE ALL ON THE CONCRETE PAD...A SMALL AMOUNT,<1 GAL,ENTERED THEIR OIL/WATER SEPARATOR,WHICH WILL BE CLEANED OUT...HERTZ SPREAD SPEEDI DRY ON THE FUEL AND CONTAINED AND PICKED UP THE MATERIAL AND PLACED IT IN A 55 GAL DRUM FOR DISPOSAL...CHRIS WILL HAVE HERTZ SEND ME THE DISPOSAL RECEIPTS. 10/20/2005: RECEIVED THE DISPOSAL RECEIPTS FOR THE 1 DRUM OF MATERIAL TAKEN BY SAFETY KLEEN FOR DISPOSAL...THE SPILL HAS BEEN CLEANED UP AND PROPERLY DISPOSED OF...NO FURTHER ACTION NEEDED...SPILL CLOSED OUT."

Material Information

OP Unit ID:	1111163	Med Ind Air:	False
OU:	01	Med GW:	False
Material ID:	2101206	Med SW:	False
CAS No:		Med DW:	False
Material Family:	Petroleum	Med Sewer:	False
Quantity:	4.00	Med Surf:	True
Units:	G	Med Subway:	False
Recovered:	4.00	Med Utility:	False
Med Soil:	False	Oxygenate:	
Med Air:	False		
Material Code:	0009		
Material Name:	gasoline		

Spiller Information

Spiller Name:
Spiller Company: HERTZ RENT A CAR
Spiller Address: 4200 GENESEE ST
Spiller City: CHEEKTOWAGA
Spiller State: NY
Spiller Zip: 14225
Spiller Country: 001
Contact Name: KIM MINKLE
Contact Phone: (716) 901-1465
Contact Ext:
Latitude:
Longitude:

Site: DIESEL FUEL ON ROAD
 GENESEE STREET CHEEKTOWAGA NY

NY SPILLS

Spill No:	9306558	UST Trust:	False
Site ID:	151697	Spill Date:	1993-08-28 21:09:00
DER Facility ID:	128885	Received Date:	1993-08-28 21:25:00
CID:		CAC Date:	1993-11-16 00:00:00
Program Type:	ER	Insp Date:	1993-08-28 00:00:00
SWIS Code:	1530	Close Date:	1993-11-16 00:00:00
Water Body:		Create Date:	1993-08-30 00:00:00
Class:	C3	Update Date:	1993-11-18 00:00:00
Meets Std:	True	DEC Region:	9
Penalty:	False	Lead DEC:	SORGI

REM Phase: 0 **After Hours:** True
County: Erie
Contributing Factor: Unknown
Reported by: Police Department
Referred to:
Source: Commercial Vehicle
Source File: NYSDEC - Environmental Remediation Data Files - Spill Data

Caller Remark:

"DIESEL SPILL ON ROADWAY."

DEC Remark:

"Prior to Sept. 2004 data translation this spill Lead_DEC Field was MJS 08/28/93: MJS/MIKE HORA, F.D./SITE - MJS SUPPLIED 1 BALE OF PADS TO F.D. WIPE DOWN ROAD. PADS BAGGED AND TAKEN BY F.D. ALSO 20 BAGS SPEEDY-DRI PUT DOWN FOR TRACTION. 11/16/93: MJS REVIEWED FILE. NO FURTHER ACTION REQUIRED. MJS TO CLOSE FILE. "

Material Information

OP Unit ID:	984729	Med Ind Air:	False
OU:	01	Med GW:	False
Material ID:	561702	Med SW:	False
CAS No:		Med DW:	False
Material Family:	Petroleum	Med Sewer:	False
Quantity:	20.00	Med Surf:	False
Units:	G	Med Subway:	False
Recovered:	20.00	Med Utility:	False
Med Soil:	True	Oxygenate:	
Med Air:	False		
Material Code:	0008		
Material Name:	diesel		

Spiller Information

Spiller Name:
Spiller Company: UNKNOWN
Spiller Address:
Spiller City:
Spiller State: NY
Spiller Zip:
Spiller Country: 999
Contact Name:
Contact Phone:
Contact Ext:
Latitude:
Longitude:

Site: BUFFALO NIAGARA AIRPORT
 GENESEE STREET CHEEKTOWAGA NY

NY SPILLS

Spill No:	9975476	UST Trust:	False
Site ID:	151734	Spill Date:	1999-10-14 08:00:00
DER Facility ID:	128885	Received Date:	1999-10-14 09:08:00
CID:		CAC Date:	
Program Type:	ER	Insp Date:	
SWIS Code:	1530	Close Date:	1999-10-14 00:00:00
Water Body:		Create Date:	1999-10-14 09:19:00
Class:	D4	Update Date:	1999-10-15 00:00:00
Meets Std:	True	DEC Region:	9
Penalty:	False	Lead DEC:	RMCROSSE
REM Phase:	0	After Hours:	False
County:	Erie		
Contributing Factor:	Equipment Failure		
Reported by:	Affected Persons		
Referred to:			
Source:	Commercial Vehicle		
Source File:	NYSDEC - Environmental Remediation Data Files - Spill Data		

Caller Remark:

"TRANSMISSION LINE FAILED, "

DEC Remark:

"Prior to Sept, 2004 data translation this spill Lead_DEC Field was RMC 10/14/99; RMC TELECON TOM KANE, AN UNKNOWN VEHICLE SPILLED TRANSMISSION OIL, SPILL TO BLACKTOP, FD AND AIRPORT PEOPLE CLEANED UP, NO SEWERS IMPACTED, SPILL DEBRIS TO DUMPSTER, CLOSE OUT "

Material Information

OP Unit ID:	1091615	Med Ind Air:	False
OU:	01	Med GW:	False
Material ID:	292037	Med SW:	False
CAS No:		Med DW:	False
Material Family:	Petroleum	Med Sewer:	False
Quantity:	3.00	Med Surf:	False
Units:	G	Med Subway:	False
Recovered:	3.00	Med Utility:	False
Med Soil:	True	Oxygenate:	
Med Air:	False		
Material Code:	0021		
Material Name:	transmission fluid		

Spiller Information

Spiller Name: TOM KANE
Spiller Company: BUFFALO NIAGARA AIRPORT
Spiller Address: GENESEE STREET
Spiller City: CHEEKTOWAGA
Spiller State: NY
Spiller Zip:
Spiller Country: 001
Contact Name:
Contact Phone:
Contact Ext:
Latitude:
Longitude:

Site: G BIA
GENESEE STREET CHEEKTOWAGA NY

NY SPILLS

Spill No:	0175334	UST Trust:	False
Site ID:	151660	Spill Date:	2001-09-27 13:45:00
DER Facility ID:	128885	Received Date:	2001-09-27 13:50:00
CID:		CAC Date:	
Program Type:	ER	Insp Date:	
SWIS Code:	1530	Close Date:	2001-09-27 00:00:00
Water Body:		Create Date:	2001-09-27 13:50:00
Class:	D4	Update Date:	2001-09-27 00:00:00
Meets Std:	True	DEC Region:	9
Penalty:	False	Lead DEC:	BRENNAN
REM Phase:	0	After Hours:	False
County:	Erie		
Contributing Factor:	Equipment Failure		
Reported by:	Responsible Party		
Referred to:			
Source:	Commercial/Industrial		
Source File:	NYSDEC - Environmental Remediation Data Files - Spill Data		

Caller Remark:

"DURING CALIBRATION PROCESS, APPROX. 3 GALS. OF JET FUEL SPILLED OVER THE EDGE ONTO CONCRETE SURFACE. NO DRAINS AFFECTED. SPILLAGE CLEANED UP WITH PADS."

DEC Remark:

"Prior to Sept, 2004 data translation this spill Lead_DEC Field was KAB 09/27/01: KAB/TOM KANE, NFTA/TELECON - MR. KANE ADVISED THAT MINOR SPILLAGE OF LESS THAN 3 GALS. OF JET FUEL WAS CLEANED UP WITH ABSORBENT PADS. NO FURTHER ACTION NECESSARY. CLOSE OUT. "

Material Information

OP Unit ID:	853110	Med Ind Air:	False
OU:	01	Med GW:	False
Material ID:	524655	Med SW:	False
CAS No:		Med DW:	False
Material Family:	Petroleum	Med Sewer:	False
Quantity:	3.00	Med Surf:	False
Units:	G	Med Subway:	False
Recovered:	3.00	Med Utility:	False
Med Soil:	True	Oxygenate:	
Med Air:	False		
Material Code:	0011		
Material Name:	jet fuel		

Spiller Information

Spiller Name:	TOM KANE
Spiller Company:	NFTA
Spiller Address:	181 ELLICOTT SQUARE BUILD
Spiller City:	BUFFALO
Spiller State:	NY
Spiller Zip:	14203-
Spiller Country:	001
Contact Name:	TOM KANE
Contact Phone:	(716) 632-1490
Contact Ext:	
Latitude:	
Longitude:	

Site: **BUFFALO AIRPORT CENTER**
GENESEE STREET - BAC CHEEKTOWAGA NY

NY SPILLS

Spill No:	8810092	UST Trust:	False
Site ID:	134430	Spill Date:	1989-03-29 10:45:00
DER Facility ID:	115515	Received Date:	1989-03-29 10:50:00
CID:		CAC Date:	1989-12-06 00:00:00
Program Type:	ER	Insp Date:	1989-12-06 00:00:00
SWIS Code:	1530	Close Date:	1989-12-06 00:00:00
Water Body:	U-CREST DITCH	Create Date:	1989-04-10 00:00:00
Class:		Update Date:	1990-05-14 00:00:00
Meets Std:	True	DEC Region:	9
Penalty:	True	Lead DEC:	LYONS
REM Phase:	0	After Hours:	False
County:	Erie		
Contributing Factor:	Deliberate		
Reported by:	DEC		
Referred to:			
Source:	Commercial/Industrial		
Source File:	NYSDEC - Environmental Remediation Data Files - Spill Data		

Caller Remark:

"OIL IN DRAINAGE DITCH UPSTREAM OF CALSPAN"

DEC Remark:

"Prior to Sept, 2004 data translation this spill Lead_DEC Field was MEL 03/29/89: MEL SITE INSPECTION. PRODUCT ISSUING FROM SEWER OUTFALL BEHIND NATIONAL CAR RENTAL. UPSTREAM TRACKING OF PRODUCT IN STORM SEWER REVEALED SOURCE TO BE THE BUFFALO AIRPORT CENTER. 03/30/89: 3/30/89 MNP INSP. SPILLER AGREED TO TAKEOVER CLEANUP & HIRE ENV. OIL, CLEANUP UNDERWAY & SATISFACTORY, CONTAM. SOIL TO BE REMOVED FROM DITCH. 03/31/89: 3/31/89 MNP INSP. & MEETING W/WAGER, WATER & SPILLER, PIPE TO RECEIVER NOT APPARENT SOURCE OF SPILL, POSSIBLE TANK LEAK, CLEANUP STILL UNDERWAY. 04/04/89: MEL SITE INSPECTION. CLEAN-UP AT POWERHOUSE NOT YET COMPLETE, THERE ARE STILL OIL SPOTS IN YARD. SEWER OUTFALL AT U-CREST

HAS NO VISIBLE SHEEN. 04/11/89: MEL RNL SITE INSPECTION. OUTFALL AT U-CREST HAS SHEEN, PROBABLY RESIDUE, BOOMS TO BE MAINTAINED. 04/12/89: MEL TELCON WITH STEW BARBER. I TOLD HIM THAT DRUMS STORED AT DITCHNEED TO BE RELOCATED TO B.A.C. FACILITY, AND THAT SPOTS OF OIL AT B.A.C. NEED TO BE CLEANED-UP. 04/20/89: MEL INSPECTION. OUTFALL SHEEN FREE. BOOMS NEARLY SATURATED WITH PRODUCT. SPOKE WITH MR. BARBER, AND TOLD HIM THAT BOOMS NEED TO BE REPLACED. 05/12/89: MEL INSPECTION. NEW BOOMS IN PLACE, OUTFALLSHEEN FREE, AND THE DITCH LOOKS PRETTY GOOD. SOME SHEEN BEHIND BOOMS (POSSIBLY DUE TO SOIL RINSE). 06/22/89: MEL INSPECTION. NEW BOOMS IN PLACE. OUTFALL SHEEN FREE, AND DITCH LOOKS GOOD. WAITING FOR DISPOSAL OF CONTAMINATED SOIL AND ADSORBANTS. 08/07/89: MEL INSPECTION. OUTFALL EFFLUENT FREE OF VISIBLE CONTAMINATION. TWO BOOMS STILL IN PLACE BEHIND CALSPAN. 09/05/89: MEL INSPECTION. DITCH AND EFFLUENT FREE OF VISIBLE CONTAMINATION. BOOMS STILL IN PLACE. SPOKE WITH STEW BARBER, CLEARANCE TO DISPOSE OF CONTAMINATED MATERIALS NOT YET RECIEVED. 10/16/89: MEL TELCON WITH DIANE FROM ENVIRONMENTAL OIL. MATERIALS TO BE DISPROSED OF WITHIN A WEEK OR TWO. 11/28/89: MEL INSPECTION. OBSERVED A SHEEN IN SEVERAL LOCATIONS AN DITCH. SOURCE COULD NOT BE DETERMINED. SEDIMENT IN MANY LOCATIONS CONTAMINATED. OLD BOOMS STILL IN PLACE NEAR FIRST OUTFALL. 12/06/89: MEL INSPECTION. BOOMS (2) REMOVED BY B.A.C. PERSONNEL, AND DISPOSED IN INDUSTRIAL DUMPSTER. SHEEN PRESENT IN EFFLUENT, APPEARANTLY COMMING FROM B.A.C.. OPENED NEW SPILL #. RECOMMEND FILE BE CLOSED. "

Material Information

OP Unit ID:	926320	Med Ind Air:	False
OU:	01	Med GW:	False
Material ID:	451271	Med SW:	True
CAS No:		Med DW:	False
Material Family:	Petroleum	Med Sewer:	False
Quantity:	100.00	Med Surf:	False
Units:	G	Med Subway:	False
Recovered:	50.00	Med Utility:	False
Med Soil:	False	Oxygenate:	
Med Air:	False		
Material Code:	0003A		
Material Name:	#6 fuel oil		

Spiller Information

Spiller Name:
Spiller Company: BUFFALO AIRPORT CENTER
Spiller Address: 4454 GENESSEE STREET
Spiller City: CHEEKTOWAGA
Spiller State: NY
Spiller Zip: 14225
Spiller Country: 001
Contact Name:
Contact Phone:
Contact Ext:
Latitude:
Longitude:

Site: **GLYCOL IN U-CREST DITCH**
BUELL STREET CHEEKTOWAGA NY

NY SPILLS

Spill No:	0075619	UST Trust:	False
Site ID:	294475	Spill Date:	2001-02-20 10:15:00
DER Facility ID:	238323	Received Date:	2001-02-20 14:34:00
CID:		CAC Date:	
Program Type:	ER	Insp Date:	
SWIS Code:	1530	Close Date:	2001-02-20 00:00:00
Water Body:	U-CREST DITCH	Create Date:	2001-02-20 14:38:00
Class:	C4	Update Date:	2001-02-22 00:00:00
Meets Std:	True	DEC Region:	9
Penalty:	False	Lead DEC:	SACALAND
REM Phase:	0	After Hours:	False
County:	Erie		
Contributing Factor:	Other		
Reported by:	Local Agency		
Referred to:			
Source:	Institutional, Educational, Gov., Other		
Source File:	NYSDEC - Environmental Remediation Data Files - Spill Data		

Caller Remark:

"GLYCOL FLOWING IN DITCH MADE WATER LEVEL RISE 12 TO 16 INCHES, PLUMBING COMPANY WAS OBSERVED IN THE AREA OF THE GLYCOL TANKS AT THE TIME OF THE DISCHARGE."

DEC Remark:

"Prior to Sept, 2004 data translation this spill Lead_DEC Field was SAC 02/20/01: SAC GAVE COPY TO DIV OF WATER, APPEARS TO BE SAME COMPLAINT AS SPILL NUMBER 0075615, NO FURTHER WORK REQUIRED."

Material Information

OP Unit ID:	836995	Med Ind Air:	False
OU:	01	Med GW:	False
Material ID:	539199	Med SW:	True
CAS No:		Med DW:	False
Material Family:	Other	Med Sewer:	False
Quantity:	.00	Med Surf:	False
Units:	G	Med Subway:	False
Recovered:	.00	Med Utility:	False
Med Soil:	False	Oxygenate:	
Med Air:	False		
Material Code:	0538A		
Material Name:	deicer		

Spiller Information

Spiller Name:	MARK CLARK
Spiller Company:	NFTA
Spiller Address:	181 ELLICOTT
Spiller City:	BUFFALO
Spiller State:	NY
Spiller Zip:	14203-
Spiller Country:	001
Contact Name:	
Contact Phone:	
Contact Ext:	
Latitude:	
Longitude:	

Site: GATE 3
GENESEE STREET CHEEKTOWAGA NY

NY SPILLS

Spill No:	0710129	UST Trust:	
Site ID:	391358	Spill Date:	2007-12-22 05:34:00
DER Facility ID:	128885	Received Date:	2007-12-22 05:49:00
CID:	78	CAC Date:	
Program Type:	ER	Insp Date:	
SWIS Code:	1530	Close Date:	2008-04-02 00:00:00
Water Body:		Create Date:	2007-12-22 06:09:00
Class:	C4	Update Date:	2008-04-02 12:25:27.523000000
Meets Std:	True	DEC Region:	9
Penalty:	False	Lead DEC:	rjjonak
REM Phase:	0	After Hours:	True
County:	Erie		
Contributing Factor:	Equipment Failure		
Reported by:	Responsible Party		
Referred to:			
Source:	Major Facility (MOSF) > 400,000 gal		
Source File:	NYSDEC - Environmental Remediation Data Files - Spill Data		

Caller Remark:

"10 X 20, ABSORBANT APPLIED RIGHT WAY. VALVE LEFT OPEN CAUSED THE SPILL. THE SPILL HAS BEEN CONTAINED AND CLEANED."

DEC Remark:

"12/24/2007: RJJ TELECON CHARLIE STRANG,PRIOR AVIATION,HE SAID THAT ON 12/22/2007,ONE OF THEIR DIESEL FUEL DELIVERY TRUCKS LEAKED OUT ~10 GAL OF DIESEL FUEL, ALL ON THE CONCRETE PAD, AT GATE 3,DUE TO THE VALVE BEING LEFT OPEN BY MISTAKE...NONE OF THE FUEL REACHED THE DRAINAGE SYSTEM OR ANY SOIL,IT WAS ALL CONTAINED ON THE CONCRETE WITH

SPEEDI-DRY...PRIOR PERSONNEL PICKED UP ALL THE MATERIAL AND WILL DISPOSE IT...MR. STRANG WILL SEND ME THE RECEIPTS. 1/17/2008: CHARLIE STRANG FAXED ME THEIR INCIDENT REPORT AND MODERN HAS PICKED UP THE 1-DRUM OF MATERIAL...MR. STRANG WILL SEND ME THE DISPOSAL RECEIPTS WHEN MODERN SENDS THEM TO HIM. 4/2/2008: RECEIVED THE DISPOSAL RECEIPTS FROM PRIOR AVIATION, FOR THE 1-55 GAL OF MATERIAL TAKEN TO MODERN...THE SPILL HAS BEEN CLEANED UP AND PROPERLY DISPOSED OF...NO FURTHER ACTION NEEDED...SPILL CLOSED OUT."

Material Information

OP Unit ID:	1148416	Med Ind Air:	False
OU:	01	Med GW:	False
Material ID:	2138896	Med SW:	False
CAS No:		Med DW:	False
Material Family:	Petroleum	Med Sewer:	False
Quantity:	10.00	Med Surf:	True
Units:	G	Med Subway:	False
Recovered:	10.00	Med Utility:	False
Med Soil:	False	Oxygenate:	
Med Air:	False		
Material Code:	0008		
Material Name:	diesel		

Spiller Information

Spiller Name: CHARILE STRANG
Spiller Company: PRIOR AVIATION
Spiller Address: BUFFALO NIAGARA AIRPORT
Spiller City: CHEEKTOWAGA
Spiller State: NY
Spiller Zip: -
Spiller Country: 001
Contact Name: TOMMY CHMIELOWICK
Contact Phone: (716) 630-6011
Contact Ext: 6014
Latitude:
Longitude:

Site: **Buffalo Airport Center**
Genesee Street Cheektowaga NY 14225

SWF/LF

Active:	No	Owner Address:	320 Crabapple Lane
Activity No:	[15W25]	Owner Addr2:	
Regltry Status:	None	Owner City:	Cheektowaga
Auth No:		Owner State:	NY
Auth Issue Dt:		Owner ZIP:	14227
Expiration Date:		Owner Email:	
Operator Type:		Owner Phone:	7166684444
Operator Name:	Custom Topsoil	Contact Name:	Michael Fronckowiak
East Coord:	1	Contact Addr:	320 Crabapple Lane
North Coord:	1	Contact Addr2:	
Accuracy Code:		Contact City:	Cheektowaga
County:	Erie	Contact State:	NY
Region:	9	Contact ZIP:	14227
Phone No:		Contact Email:	
Owner Name:	Custom Topsoil	Contact Phone:	7166684444
Owner Type:	Private	DateofLastInspctn:	
Activity Desc:	C&D processing - registration		
Source:	SWMF - Inactive Facility Lists		
Waste Types:			
Georeference:			

Appendix: Database Descriptions

Environmental Risk Information Services (ERIS) can search the following databases. The extent of historical information varies with each database and current information is determined by what is publicly available to ERIS at the time of update. ERIS updates databases as set out in ASTM Standard E1527-13 and E1527-21, Section 8.1.8 Sources of Standard Source Information:

"Government information from nongovernmental sources may be considered current if the source updates the information at least every 90 days, or, for information that is updated less frequently than quarterly by the government agency, within 90 days of the date the government agency makes the information available to the public."

Standard Environmental Record Sources

Federal

Formerly Utilized Sites Remedial Action Program:

[DOE FUSRAP](#)

The U.S. Department of Energy (DOE) established the Formerly Utilized Sites Remedial Action Program (FUSRAP) in 1974 to remediate sites where radioactive contamination remained from the Manhattan Project and early U.S. Atomic Energy Commission (AEC) operations. The DOE Office of Legacy Management (LM) established long-term surveillance and maintenance (LTS&M) requirements for remediated FUSRAP sites. DOE evaluates the final site conditions of a remediated site on the basis of risk for different future uses. DOE then confirms that LTS&M requirements will maintain protectiveness.

Government Publication Date: Mar 4, 2017

National Priority List:

[NPL](#)

Sites on the United States Environmental Protection Agency (EPA)'s National Priorities List of the most serious uncontrolled or abandoned hazardous waste sites identified for possible long-term remedial action under the Superfund program. The NPL, which EPA is required to update at least once a year, is based primarily on the score a site receives from EPA's Hazard Ranking System. A site must be on the NPL to receive money from the Superfund Trust Fund for remedial action. Sites are represented by boundaries where available in the EPA Superfund Site Boundaries maintained by the Shared Enterprise Geodata and Services (SEGS). Site boundaries represent the footprint of a whole site, the sum of all of the Operable Units and the current understanding of the full extent of contamination; for Federal Facility sites, the total site polygon may be the Facility boundary. Where there is no polygon boundary data available for a given site, the site is represented as a point.

Government Publication Date: Jul 26, 2022

National Priority List - Proposed:

[PROPOSED NPL](#)

Sites proposed - by the EPA, the state agency, or concerned citizens - for addition to the NPL due to contamination by hazardous waste and identified by the Environmental Protection Agency (EPA) as a candidate for cleanup because it poses a risk to human health and/or the environment. Sites are represented by boundaries where available in the EPA Superfund Site Boundaries maintained by the Shared Enterprise Geodata and Services (SEGS). Site boundaries represent the footprint of a whole site, the sum of all of the Operable Units and the current understanding of the full extent of contamination; for Federal Facility sites, the total site polygon may be the Facility boundary. Where there is no polygon boundary data available for a given site, the site is represented as a point.

Government Publication Date: Jul 26, 2022

Deleted NPL:

[DELETED NPL](#)

Sites deleted from the United States Environmental Protection Agency (EPA)'s National Priorities List. The National Oil and Hazardous Substances Pollution Contingency Plan (NCP) establishes the criteria that the EPA uses to delete sites from the NPL. In accordance with 40 CFR 300.425.(e), sites may be deleted from the NPL where no further response is appropriate. Sites are represented by boundaries where available in the EPA Superfund Site Boundaries maintained by the Shared Enterprise Geodata and Services (SEGS). Site boundaries represent the footprint of a whole site, the sum of all of the Operable Units and the current understanding of the full extent of contamination; for Federal Facility sites, the total site polygon may be the Facility boundary. Where there is no polygon boundary data available for a given site, the site is represented as a point.

Government Publication Date: Jul 26, 2022

SEMS List 8R Active Site Inventory:

[SEMS](#)

The U.S. Environmental Protection Agency's (EPA) Superfund Program has deployed the Superfund Enterprise Management System (SEMS), which integrates multiple legacy systems into a comprehensive tracking and reporting tool. This inventory contains active sites evaluated by the Superfund program that are either proposed to be or are on the National Priorities List (NPL) as well as sites that are in the screening and assessment phase for possible inclusion on the NPL. The Active Site Inventory Report displays site and location information at active SEMS sites. An active site is one at which site assessment, removal, remedial, enforcement, cost recovery, or oversight activities are being planned or conducted. This data includes SEMS sites from the List 8R Active file as well as applicable sites from the SEMS GIS/REST file layer obtained from EPA's Facility Registry Service.

Government Publication Date: Nov 23, 2022

SEMS List 8R Archive Sites:

[SEMS ARCHIVE](#)

The U.S. Environmental Protection Agency's (EPA) Superfund Enterprise Management System (SEMS) Archived Site Inventory displays site and location information at sites archived from SEMS. An archived site is one at which EPA has determined that assessment has been completed and no further remedial action is planned under the Superfund program at this time. This data includes sites from the List 8R Archived site file.

Government Publication Date: Nov 23, 2022

Inventory of Open Dumps, June 1985:

[ODI](#)

The Resource Conservation and Recovery Act (RCRA) provides for publication of an inventory of open dumps. The Act defines "open dumps" as facilities which do not comply with EPA's "Criteria for Classification of Solid Waste Disposal Facilities and Practices" (40 CFR 257).

Government Publication Date: Jun 1985

Comprehensive Environmental Response, Compensation and Liability Information System -

[CERCLIS](#)

CERCLIS:

Superfund is a program administered by the United States Environmental Protection Agency (EPA) to locate, investigate, and clean up the worst hazardous waste sites throughout the United States. CERCLIS is a database of potential and confirmed hazardous waste sites at which the EPA Superfund program has some involvement. It contains sites that are either proposed to be or are on the National Priorities List (NPL) as well as sites that are in the screening and assessment phase for possible inclusion on the NPL. The EPA administers the Superfund program in cooperation with individual states and tribal governments; this database is made available by the EPA.

Government Publication Date: Oct 25, 2013

EPA Report on the Status of Open Dumps on Indian Lands:

[IODI](#)

Public Law 103-399, The Indian Lands Open Dump Cleanup Act of 1994, enacted October 22, 1994, identified congressional concerns that solid waste open dump sites located on American Indian or Alaska Native (AI/AN) lands threaten the health and safety of residents of those lands and contiguous areas. The purpose of the Act is to identify the location of open dumps on Indian lands, assess the relative health and environment hazards posed by those sites, and provide financial and technical assistance to Indian tribal governments to close such dumps in compliance with Federal standards and regulations or standards promulgated by Indian Tribal governments or Alaska Native entities.

Government Publication Date: Dec 31, 1998

CERCLIS - No Further Remedial Action Planned:

[CERCLIS NFRAP](#)

An archived site is one at which EPA has determined that assessment has been completed and no further remedial action is planned under the Superfund program at this time. The Archive designation means that, to the best of EPA's knowledge, assessment at a site has been completed and that EPA has determined no further steps will be taken to list this site on the National Priorities List (NPL). This decision does not necessarily mean that there is no hazard associated with a given site; it only means that, based upon available information, the location is not judged to be a potential NPL site.

Government Publication Date: Oct 25, 2013

CERCLIS Liens:

[CERCLIS LIENS](#)

A Federal Superfund lien exists at any property where EPA has incurred Superfund costs to address contamination ("Superfund site") and has provided notice of liability to the property owner. A Federal CERCLA ("Superfund") lien can exist by operation of law at any site or property at which EPA has spent Superfund monies. This database is made available by the United States Environmental Protection Agency (EPA). This database was provided by the United States Environmental Protection Agency (EPA). Refer to SEMS LIEN as the current data source for Superfund Liens.

Government Publication Date: Jan 30, 2014

RCRA CORRACTS-Corrective Action:

[RCRA CORRACTS](#)

RCRA Info is EPA's comprehensive information system, providing access to data supporting the Resource Conservation and Recovery Act (RCRA) of 1976 and the Hazardous and Solid Waste Amendments (HSWA) of 1984. At these sites, the Corrective Action Program ensures that cleanups occur. EPA and state regulators work with facilities and communities to design remedies based on the contamination, geology, and anticipated use unique to each site.

Government Publication Date: Nov 7, 2022

RCRA non-CORRACTS TSD Facilities:

[RCRA TSD](#)

RCRA Info is EPA's comprehensive information system, providing access to data supporting the Resource Conservation and Recovery Act (RCRA) of 1976 and the Hazardous and Solid Waste Amendments (HSWA) of 1984. This database includes Non-Corrective Action sites listed as treatment, storage and/or disposal facilities of hazardous waste as defined by the Resource Conservation and Recovery Act (RCRA).

Government Publication Date: Nov 7, 2022

RCRA Generator List:

[RCRA LQG](#)

RCRA Info is EPA's comprehensive information system, providing access to data supporting the Resource Conservation and Recovery Act (RCRA) of 1976 and the Hazardous and Solid Waste Amendments (HSWA) of 1984. RCRA Info replaces the data recording and reporting abilities of the Resource Conservation and Recovery Information System (RCRIS) and the Biennial Reporting System (BRS). A hazardous waste generator is any person or site whose processes and actions create hazardous waste (see 40 CFR 260.10). Large Quantity Generators (LQGs) generate 1,000 kilograms per month or more of hazardous waste or more than one kilogram per month of acutely hazardous waste.

Government Publication Date: Nov 7, 2022

RCRA Small Quantity Generators List:

[RCRA SQG](#)

RCRA Info is the EPA's comprehensive information system, providing access to data supporting the Resource Conservation and Recovery Act (RCRA) of 1976 and the Hazardous and Solid Waste Amendments (HSWA) of 1984. RCRA Info replaces the data recording and reporting abilities of the Resource Conservation and Recovery Information System (RCRIS) and the Biennial Reporting System (BRS). A hazardous waste generator is any person or site whose processes and actions create hazardous waste (see 40 CFR 260.10). Small Quantity Generators (SQGs) generate more than 100 kilograms, but less than 1,000 kilograms, of hazardous waste per month.

Government Publication Date: Nov 7, 2022

RCRA Very Small Quantity Generators List:

[RCRA VSQG](#)

RCRA Info is the EPA's comprehensive information system, providing access to data supporting the Resource Conservation and Recovery Act (RCRA) of 1976 and the Hazardous and Solid Waste Amendments (HSWA) of 1984. A hazardous waste generator is any person or site whose processes and actions create hazardous waste (see 40 CFR 260.10). Very Small Quantity Generators (VSQG) generate 100 kilograms or less per month of hazardous waste, or one kilogram or less per month of acutely hazardous waste. Additionally, VSQG may not accumulate more than 1,000 kilograms of hazardous waste at any time.

Government Publication Date: Nov 7, 2022

RCRA Non-Generators:

[RCRA NON GEN](#)

RCRA Info is EPA's comprehensive information system, providing access to data supporting the Resource Conservation and Recovery Act (RCRA) of 1976 and the Hazardous and Solid Waste Amendments (HSWA) of 1984. RCRA Info replaces the data recording and reporting abilities of the Resource Conservation and Recovery Information System (RCRIS) and the Biennial Reporting System (BRS). A hazardous waste generator is any person or site whose processes and actions create hazardous waste (see 40 CFR 260.10). Non-Generators do not presently generate hazardous waste.

Government Publication Date: Nov 7, 2022

RCRA Sites with Controls:

[RCRA CONTROLS](#)

List of Resource Conservation and Recovery Act (RCRA) facilities with institutional controls in place. RCRA gives the U.S. Environmental Protection Agency (EPA) the authority to control hazardous waste from the "cradle-to-grave." This includes the generation, transportation, treatment, storage, and disposal of hazardous waste. RCRA also set forth a framework for the management of non-hazardous solid wastes. The 1986 amendments to RCRA enabled EPA to address environmental problems that could result from underground tanks storing petroleum and other hazardous substances.

Government Publication Date: Nov 7, 2022

Federal Engineering Controls-ECs:

[FED ENG](#)

This list of Engineering controls (ECs) is provided by the United States Environmental Protection Agency (EPA). ECs encompass a variety of engineered and constructed physical barriers (e.g., soil capping, sub-surface venting systems, mitigation barriers, fences) to contain and/or prevent exposure to contamination on a property. The EC listing includes remedy component data from Superfund decision documents issued in fiscal years 1982-2020 for applicable sites on the final or deleted on the National Priorities List (NPL); and sites with a Superfund Alternative Approach (SAA) Agreement in place. The only sites included that are not on the NPL; proposed for NPL; or removed from proposed NPL, are those with an SAA Agreement in place.

Government Publication Date: Dec 22, 2022

Federal Institutional Controls- ICs:

FED INST

This list of Institutional controls (ICs) is provided by the United States Environmental Protection Agency (EPA). ICs are non-engineered instruments, such as administrative and legal controls, that help minimize the potential for human exposure to contamination and/or protect the integrity of the remedy. Although it is EPA's expectation that treatment or engineering controls will be used to address principal threat wastes and that groundwater will be returned to its beneficial use whenever practicable, ICs play an important role in site remedies because they reduce exposure to contamination by limiting land or resource use and guide human behavior at a site. The IC listing includes remedy component data from Superfund decision documents issued in fiscal years 1982-2020 for applicable sites on the final or deleted on the National Priorities List (NPL); and sites with a Superfund Alternative Approach (SAA) Agreement in place. The only sites included that are not on the NPL; proposed for NPL; or removed from proposed NPL, are those with an SAA Agreement in place.

Government Publication Date: Dec 22, 2022

Land Use Control Information System:

LUCIS

The LUCIS database is maintained by the U.S. Department of the Navy and contains information for former Base Realignment and Closure (BRAC) properties across the United States.

Government Publication Date: Sep 1, 2006

Institutional Control Boundaries at NPL sites:

NPL IC

Boundaries of Institutional Control areas at sites on the United States Environmental Protection Agency (EPA)'s National Priorities List, or Proposed or Deleted, made available by the EPA's Shared Enterprise Geodata and Services (SEGS). United States Environmental Protection Agency (EPA)'s National Priorities List of the most serious uncontrolled or abandoned hazardous waste sites identified for possible long-term remedial action under the Superfund program. Institutional controls are non-engineered instruments such as administrative and legal controls that help minimize the potential for human exposure to contamination and/or protect the integrity of the remedy.

Government Publication Date: Jul 26, 2022

Emergency Response Notification System:

ERNS 1982 TO 1986

Database of oil and hazardous substances spill reports controlled by the National Response Center. The primary function of the National Response Center is to serve as the sole national point of contact for reporting oil, chemical, radiological, biological, and etiological discharges into the environment anywhere in the United States and its territories.

Government Publication Date: 1982-1986

Emergency Response Notification System:

ERNS 1987 TO 1989

Database of oil and hazardous substances spill reports controlled by the National Response Center. The primary function of the National Response Center is to serve as the sole national point of contact for reporting oil, chemical, radiological, biological, and etiological discharges into the environment anywhere in the United States and its territories.

Government Publication Date: 1987-1989

Emergency Response Notification System:

ERNS

Database of oil and hazardous substances spill reports made available by the United States Coast Guard National Response Center (NRC). The NRC fields initial reports for pollution and railroad incidents and forwards that information to appropriate federal/state agencies for response. These data contain initial incident data that has not been validated or investigated by a federal/state response agency.

Government Publication Date: Nov 6, 2022

The Assessment, Cleanup and Redevelopment Exchange System (ACRES) Brownfield Database:

FED BROWNFIELDS

Brownfields are real property, the expansion, redevelopment, or reuse of which may be complicated by the presence or potential presence of a hazardous substance, pollutant, or contaminant. Cleaning up and reinvesting in these properties protects the environment, reduces blight, and takes development pressures off greenspaces and working lands. This data is provided by the United States Environmental Protection Agency (EPA) and includes Brownfield sites from the Cleanups in My Community (CIMC) web application.

Government Publication Date: Sep 13, 2022

FEMA Underground Storage Tank Listing:

FEMA UST

The Federal Emergency Management Agency (FEMA) of the Department of Homeland Security maintains a list of FEMA owned underground storage tanks.

Government Publication Date: Dec 31, 2017

Facility Response Plan:

[FRP](#)

List of facilities that have submitted Facility Response Plans (FRP) to EPA. Facilities that could reasonably be expected to cause "substantial harm" to the environment by discharging oil into or on navigable waters are required to prepare and submit Facility Response Plans (FRPs). Harm is determined based on total oil storage capacity, secondary containment and age of tanks, oil transfer activities, history of discharges, proximity to a public drinking water intake or sensitive environments.

Government Publication Date: Dec 31, 2021

Delisted Facility Response Plans:

[DELISTED FRP](#)

Facilities that once appeared in - and have since been removed from - the list of facilities that have submitted Facility Response Plans (FRP) to EPA. Facilities that could reasonably be expected to cause "substantial harm" to the environment by discharging oil into or on navigable waters are required to prepare and submit Facility Response Plans (FRPs). Harm is determined based on total oil storage capacity, secondary containment and age of tanks, oil transfer activities, history of discharges, proximity to a public drinking water intake or sensitive environments.

Government Publication Date: Dec 31, 2021

Historical Gas Stations:

[HIST GAS STATIONS](#)

This historic directory of service stations is provided by the Cities Service Company. The directory includes Cities Service filling stations that were located throughout the United States in 1930.

Government Publication Date: Jul 1, 1930

Petroleum Refineries:

[REFN](#)

List of petroleum refineries from the U.S. Energy Information Administration (EIA) Refinery Capacity Report. Includes operating and idle petroleum refineries (including new refineries under construction) and refineries shut down during the previous year located in the 50 States, the District of Columbia, Puerto Rico, the Virgin Islands, Guam, and other U.S. possessions. Survey locations adjusted using public data.

Government Publication Date: Aug 30, 2022

Petroleum Product and Crude Oil Rail Terminals:

[BULK TERMINAL](#)

List of petroleum product and crude oil rail terminals made available by the U.S. Energy Information Administration (EIA). Includes operable bulk petroleum product terminals located in the 50 States and the District of Columbia with a total bulk shell storage capacity of 50,000 barrels or more, and/or the ability to receive volumes from tanker, barge, or pipeline; also rail terminals handling the loading and unloading of crude oil that were active between 2017 and 2018. Petroleum product terminals comes from the EIA-815 Bulk Terminal and Blender Report, which includes working, shell in operation, and shell idle for several major product groupings. Survey locations adjusted using public data.

Government Publication Date: Jun 29, 2022

LIEN on Property:

[SEMS LIEN](#)

The U.S. Environmental Protection Agency's (EPA) Superfund Enterprise Management System (SEMS) provides Lien details on applicable properties, such as the Superfund lien on property activity, the lien property information, and the parties associated with the lien.

Government Publication Date: Nov 23, 2022

Superfund Decision Documents:

[SUPERFUND ROD](#)

This database contains a listing of decision documents for Superfund sites. Decision documents serve to provide the reasoning for the choice of (or) changes to a Superfund Site cleanup plan. The decision documents include Records of Decision (ROD), ROD Amendments, Explanations of Significant Differences (ESD), along with other associated memos and files. This information is maintained and made available by the US EPA (Environmental Protection Agency).

Government Publication Date: Sep 28, 2022

State

Registry of Inactive Hazardous Waste Disposal Sites in New York State:

[SHWS](#)

State-and tribal- equivalent CERCLIS. State Superfund Program (Inactive Hazardous Waste Disposal Site Remedial Program) (IHWDS) - Oversees the identification, investigation and cleanup of sites where consequential amounts of hazardous waste exist. These sites go through a process of investigation, evaluation, cleanup and monitoring that has several distinct stages. This list is made available by New York State Department of Environmental Conservation's State Superfund Program.

Government Publication Date: Sep 19, 2022

Delisted Registry of Inactive Hazardous Waste Disposal Sites in New York:

[DELISTED SHWS](#)

This database contains a Registry of Inactive Hazardous Waste Disposal sites which have been removed from New York Department of Environmental Conservation's Environmental Site Remediation database.

Government Publication Date: Sep 19, 2022

Hazardous Substance Waste Disposal Sites:

[HSWDS](#)

A list of sites included in Hazardous Substance Waste Disposal Site Study reports made available by the New York Department of Environmental Conservation Division of Hazardous Waste Remediation. Provides information regarding the evolving status of hazardous substance waste disposal sites in New York.

Government Publication Date: Oct 24, 2003

Vapor Intrusion Legacy Site List:

[VAPOR](#)

New York is currently re-evaluating previous assumptions and decisions regarding the potential for soil vapor intrusion exposures at sites. As a result, all past, current, and future contaminated sites will be evaluated to determine whether these sites have the potential for exposures related to soil vapor intrusion. This list is made available by Department of Environmental Conservation's Vapor Intrusion Legacy Site List. This database is state equivalent CERCLIS.

Government Publication Date: Dec 31, 2018

Solid Waste Facilities and Landfills:

[SWF/LF](#)

Solid Waste Information Management System (SWIMS) is an inventory containing active and inactive facilities throughout the state. This list is made available by Department of Environmental Conservation's Solid Waste Information Management System (SWIMS).

Government Publication Date: Dec 22, 2021

Inactive Landfill Facilities:

[LANDFILL INACTIVE](#)

List of inactive landfills in the State of New York. This data is made available by the New York State Department of Environmental Conservation (DEC). DEC notes that these are preliminary data and should not be regarded as a complete inventory of all landfills in the State, and also that site locations and attributes are preliminary and should not be relied upon without independent verification.

Government Publication Date: Sep 21, 2022

Waste Tire Facilities:

[WASTE TIRE](#)

This list of active Waste Tire Facilities is maintained by the New York State Department of Environmental Conservation. Waste tire storage facilities (WTSF) store waste tires or portions of waste tires. Most of these facilities require Part 360 permits, but under certain conditions a registration maybe available.

Government Publication Date: Apr 7, 2022

Recycling Facilities:

[RECYCLING](#)

The Department of Environmental Conservation (DEC), Division of Materials Management (DMM), Bureau of Permitting and Planning regulates solid waste management facilities in accordance with 6 NYCRR Part 360. Information pertaining to those facilities is maintained with the Division's Solid Waste Information Management System (SWIMS) database. The Facility List is a dataset related to solid waste management facilities operating in the state, and includes such information as facility location, contact names and associated information, waste types managed, and regulatory information.

Government Publication Date: Apr 7, 2022

Leaking Storage Tanks:

[LST](#)

This database contains records of chemical and petroleum spill incidents. They include leaking aboveground storage tanks or leaking underground storage tanks, with incidents of tank test failures, tank failures and tank overflow. This list is made available by New York State Department of Environmental Conservation's Spill Response Program.

Government Publication Date: Jan 6, 2023

Delisted Leaking Storage Tanks:

[DELISTED LST](#)

List of Leaking Storage Tank sites which has been removed from New York Department of Environmental Conservation's Spill Response Program

Government Publication Date: Jan 6, 2023

Underground Storage Tanks- UST-Petroleum Bulk Storage (PBS):

[UST](#)

Facilities within the Petroleum Bulk Storage (PBS) that have underground storage tanks. Underground petroleum storage facilities with a combined storage capacity over eleven hundred (1,100) gallons. This list is made available by New York Department of Environmental Conservation's Environmental Site Database Search.

Government Publication Date: Nov 21, 2022

The Bulk Storage Program Database - AST:

[AST](#)

Facilities within the Petroleum Bulk Storage (PBS) that have aboveground storage tanks. Aboveground petroleum storage facilities with a combined storage capacity over eleven hundred (1,100) gallons. This list is made available by New York State Department of Environmental Conservation's Petroleum Bulk Storage (PBS) program.

Government Publication Date: Nov 21, 2022

Petroleum Bulk Storage:

TANKS

The Bulk Storage Program Database maintains the registrations of active and inactive bulk storage sites statewide. This database includes Petroleum Bulk Storage (PBS) tanks where no information is available on whether they are ASTs or USTs. This list is made available by Department of Environmental Conservation's Petroleum Bulk Storage (PBS) program.

Government Publication Date: Nov 21, 2022

Major Oil Storage Facilities (MOSF):

MOSF

In 1977, the New York State Legislature passed the "Oil Spill Prevention, Control and Compensation Act" (Article 12 of the Navigation Law). This law regulates all oil terminals and transport vessels operating in the waters of the State which have a storage capacity of 400,000 gallons or more. (Terminals and vessels with a capacity of 400,000 gallons or more are commonly referred to as major oil storage facilities or MOSFs). This list is made available by Department of Environmental Conservation's Major Oil Storage Facility (MOSF) Program.

Government Publication Date: Nov 21, 2022

Chemical Bulk Storage (CBS):

CBS

Facilities that store regulated hazardous substances in underground tanks. "Hazardous substance" means any substance listed as hazardous or acutely hazardous in 6 NYCRR Part 597 or a mixture thereof. This list is made available by Department of Environmental Conservation's Chemical Bulk Storage (CBS) Program.

Government Publication Date: Nov 21, 2022

Delisted Storage Tanks:

DELISTED TANKS

List of Storage Tank sites which has been removed from New York Department of Environmental Conservation's Environmental Site Database.

Government Publication Date: Nov 21, 2022

Delisted County Records:

DELISTED COUNTY

Records removed from county databases. Records may be removed from the county lists made available by the respective county departments because they are inactive, or because they have been deemed to be below reportable thresholds.

Government Publication Date: Dec 5, 2022

Registry of Engineering Controls in New York State:

ENG

Registry of Engineering Controls in New York State taken from the Environmental Site Remediation Database.

Government Publication Date: Sep 19, 2022

Registry of Institutional Controls in New York State:

INST

Registry of Institutional Controls in New York State taken from the Environmental Site Remediation Database.

Government Publication Date: Sep 19, 2022

Voluntary Cleanup Agreements:

VCP

New York established its Voluntary Cleanup Program (VCP) to address the environmental, legal and financial barriers that often hinder the redevelopment and reuse of contaminated properties. The Voluntary Cleanup Program was developed to enhance private sector cleanup of brownfields by enabling parties to remediate sites using private rather than public funds and to reduce the development pressures on "greenfield" sites. This list is made available by Department of Environmental Conservation's Voluntary Cleanup Program.

Government Publication Date: Sep 19, 2022

Environmental Restoration Program Listing:

ERP

Environmental Restoration Program - Provides municipalities with financial assistance for site investigation and remediation at eligible brownfield sites. In an effort to spur the cleanup and redevelopment of brownfields, New Yorkers approved a \$200 million Environmental Restoration Fund as part of the \$1.75 billion Clean Water/Clean Air Bond Act of 1996 (Bond Act). Under the Environmental Restoration Program, the State provides grants to municipalities to reimburse up to 90 percent of on-site eligible costs and 100% of off-site eligible costs for site investigation and remediation activities. This list is made available by Department of Environmental Conservation's Environmental Restoration Program.

Government Publication Date: Sep 19, 2022

Brownfields Site List (Subset of Site Remediation):

BROWNFIELDS

Brownfield Cleanup Program was developed to enhance private-sector cleanups of brownfields and to reduce development pressure on "Greenfields". A Brownfield site is real property, the redevelopment or reuse of which may be complicated by the presence or potential presence of a contaminant. Contaminants include hazardous waste and/or petroleum. This list is made available by Department of Environmental Conservation's Brownfield Cleanup Program.

Government Publication Date: Sep 19, 2022

Tribal

Leaking Underground Storage Tanks (LUSTs) on Tribal/Indian Lands:

INDIAN LUST

This list of leaking underground storage tanks (LUSTs) on Tribal/Indian Lands in Region 2, which includes New York, is made available by the United States Environmental Protection Agency (EPA).

Government Publication Date: Jan 28, 2016

Underground Storage Tanks (USTs) on Indian Lands:

INDIAN UST

This list of underground storage tanks (USTs) on Tribal/Indian Lands in Region 2, which includes New York, is made available by the United States Environmental Protection Agency (EPA).

Government Publication Date: Apr 04, 2016

Delisted Tribal Leaking Storage Tanks:

DELISTED INDIAN LST

Leaking Underground Storage Tank (LUST) facilities which once appeared on - and have since been removed from - the Regional Tribal/Indian LUST lists made available by the United States Environmental Protection Agency (EPA).

Government Publication Date: Nov 23, 2022

Delisted Tribal Underground Storage Tanks:

DELISTED INDIAN UST

Underground Storage Tank (UST) facilities which once appeared on - and have since been removed from - the Regional Tribal/Indian UST lists made available by the United States Environmental Protection Agency (EPA).

Government Publication Date: Nov 23, 2022

County

No County databases were selected to be included in the search.

Additional Environmental Record Sources

Federal

Facility Registry Service/Facility Index:

FINDS/FRS

The Facility Registry Service (FRS) is a centrally managed database that identifies facilities, sites, or places subject to environmental regulations or of environmental interest. FRS creates high-quality, accurate, and authoritative facility identification records through rigorous verification and management procedures that incorporate information from program national systems, state master facility records, and data collected from EPA's Central Data Exchange registrations and data management personnel. This list is made available by the Environmental Protection Agency (US EPA).

Government Publication Date: Nov 2, 2020

Toxics Release Inventory (TRI) Program:

TRIS

The EPA's Toxics Release Inventory (TRI) is a database containing data on disposal or other releases of over 650 toxic chemicals from thousands of U.S. facilities and information about how facilities manage those chemicals through recycling, energy recovery, and treatment. One of TRI's primary purposes is to inform communities about toxic chemical releases to the environment.

Government Publication Date: Aug 24, 2021

Perfluorinated Alkyl Substances (PFAS) Releases:

PFAS TRI

List of Toxics Release Inventory (TRI) facilities at which the reported chemical is a Per- or polyfluorinated alkyl substance (PFAS) included in the Environmental Protection Agency (EPA)'s consolidated PFAS Master List of PFAS Substances. The EPA's Toxics Release Inventory (TRI) is a database containing data on disposal or other releases of over 650 toxic chemicals from thousands of U.S. facilities and information about how facilities manage those chemicals through recycling, energy recovery, and treatment.

Government Publication Date: Aug 24, 2021

PFOA/PFOS Contaminated Sites:

[PFAS NPL](#)

List of National Priorities List (NPL) and related Superfund Alternative Agreement (SAA) sites where PFOA or PFOS contaminants have been found in water and/or soil. The site listing is provided by the Federal Environmental Protection Agency (EPA).

Government Publication Date: Oct 4, 2022

Perfluorinated Alkyl Substances (PFAS) Water Quality:

[PFAS WATER](#)

The Water Quality Portal (WQP) is a cooperative service sponsored by the United States Geological Survey (USGS), the Environmental Protection Agency (EPA), and the National Water Quality Monitoring Council (NWQMC). This listing includes records from the Water Quality Portal where the characteristic (environmental measurement) is in the Environmental Protection Agency (EPA)'s consolidated PFAS Master List of PFAS Substances.

Government Publication Date: Jul 20, 2020

SSEHRI PFAS Contamination Sites:

[PFAS SSEHRI](#)

This PFAS Contamination Site Tracker database is compiled by the Social Science Environmental Health Research Institute (SSEHRI) at Northeastern University. According to the SSEHRI, the database records qualitative and quantitative data from each known site of PFAS contamination, including timeline of discovery, sources, levels, health impacts, community response, and government response. The goal of this database is to compile information and support public understanding of the rapidly unfolding issue of PFAS contamination. All data presented was extracted from government websites, news articles, or publicly available documents, and this is cited in the tracker. Disclaimer: The source conveys this database undergoes regular updates as new information becomes available, some sites may be missing and/or contain information that is incorrect or outdated, as well as their information represents all contamination sites SSEHRI is aware of, not all possible contamination sites. This data is not intended to be used for legal purposes. Limited location details are available with this data. Access the following for the most current informations <https://pfasproject.com/pfas-contamination-site-tracker/>

Government Publication Date: Dec 12, 2019

National Response Center PFAS Spills:

[ERNS PFAS](#)

National Response Center (NRC) calls from 1990 to the most recent complete calendar year where there is indication of Aqueous Film Forming Foam (AFFF) usage. NRC calls may reference AFFF usage in the "Material Involved" or "Incident Description" fields. Data made available by the US Environmental Protection Agency (EPA). Disclaimer: dataset may include initial or misidentified incident data not yet validated or investigated by a federal/state response agency.

Government Publication Date: Feb 23, 2022

Hazardous Materials Information Reporting System:

[HMIRS](#)

US DOT - Department of Transportation Pipeline and Hazardous Materials Safety Administration (PHMSA) Incidents Reports Database taken from Hazmat Intelligence Portal, U.S. Department of Transportation.

Government Publication Date: Sep 1, 2020

National Clandestine Drug Labs:

[NCDL](#)

The U.S. Department of Justice ("the Department"), Drug Enforcement Administration (DEA), provides this data as a public service. It contains addresses of some locations where law enforcement agencies reported they found chemicals or other items that indicated the presence of either clandestine drug laboratories or dumpsites. In most cases, the source of the entries is not the Department, and the Department has not verified the entry and does not guarantee its accuracy.

Government Publication Date: Aug 30, 2022

Toxic Substances Control Act:

[TSCA](#)

The Environmental Protection Agency (EPA) is amending the Toxic Substances Control Act (TSCA) section 8(a) Inventory Update Reporting (IUR) rule and changing its name to the Chemical Data Reporting (CDR) rule.

The CDR enables EPA to collect and publish information on the manufacturing, processing, and use of commercial chemical substances and mixtures (referred to hereafter as chemical substances) on the TSCA Chemical Substance Inventory (TSCA Inventory). This includes current information on chemical substance production volumes, manufacturing sites, and how the chemical substances are used. This information helps the Agency determine whether people or the environment are potentially exposed to reported chemical substances. EPA publishes submitted CDR data that is not Confidential Business Information (CBI).

Government Publication Date: Apr 11, 2019

Hist TSCA:

[HIST TSCA](#)

The Environmental Protection Agency (EPA) is amending the Toxic Substances Control Act (TSCA) section 8(a) Inventory Update Reporting (IUR) rule and changing its name to the Chemical Data Reporting (CDR) rule.

The 2006 IUR data summary report includes information about chemicals manufactured or imported in quantities of 25,000 pounds or more at a single site during calendar year 2005. In addition to the basic manufacturing information collected in previous reporting cycles, the 2006 cycle is the first time EPA collected information to characterize exposure during manufacturing, processing and use of organic chemicals. The 2006 cycle also is the first time manufacturers of inorganic chemicals were required to report basic manufacturing information.

Government Publication Date: Dec 31, 2006

FTTS Administrative Case Listing:

[FTTS ADMIN](#)

An administrative case listing from the Federal Insecticide, Fungicide, & Rodenticide Act (FIFRA) and Toxic Substances Control Act (TSCA), together known as FTTS. This database was obtained from the Environmental Protection Agency's (EPA) National Compliance Database (NCDB). The FTTS and NCDB was shut down in 2006.

Government Publication Date: Jan 19, 2007

FTTS Inspection Case Listing:

[FTTS INSP](#)

An inspection case listing from the Federal Insecticide, Fungicide, & Rodenticide Act (FIFRA) and Toxic Substances Control Act (TSCA), together known as FTTS. This database was obtained from the Environmental Protection Agency's (EPA) National Compliance Database (NCDB). The FTTS and NCDB was shut down in 2006.

Government Publication Date: Jan 19, 2007

Potentially Responsible Parties List:

[PRP](#)

Early in the site cleanup process, the U.S. Environmental Protection Agency (EPA) conducts a search to find the Potentially Responsible Parties (PRPs). The EPA looks for evidence to determine liability by matching wastes found at the site with parties that may have contributed wastes to the site. This listing contains PRPs, Noticed Parties, at sites in the EPA's Superfund Enterprise Management System (SEMS).

Government Publication Date: Nov 23, 2022

State Coalition for Remediation of Drycleaners Listing:

[SCRD DRYCLEANER](#)

The State Coalition for Remediation of Drycleaners (SCRD) was established in 1998, with support from the U.S. Environmental Protection Agency (EPA) Office of Superfund Remediation and Technology Innovation. Coalition members are states with mandated programs and funding for drycleaner site remediation. Current members are Alabama, Connecticut, Florida, Illinois, Kansas, Minnesota, Missouri, North Carolina, Oregon, South Carolina, Tennessee, Texas, and Wisconsin. Since 2017, the SCRCD no longer maintains this data, refer to applicable state source data where available.

Government Publication Date: Nov 08, 2017

Integrated Compliance Information System (ICIS):

[ICIS](#)

The U.S. Environmental Protection Agency's Enforcement and Compliance History Online system incorporates data from the Integrated Compliance Information System - National Pollutant Discharge Elimination System (ICIS-NPDES). ICIS-NPDES is an information management system maintained by the Office of Compliance to track permit compliance and enforcement status of facilities regulated by the NPDES under the Clean Water Act. This data includes permit, inspection, violation and enforcement action information for applicable ICIS records.

Government Publication Date: Oct 15, 2022

Drycleaner Facilities:

[FED DRYCLEANERS](#)

A list of drycleaner facilities from Enforcement and Compliance History Online (ECHO) online search. The Environmental Protection Agency (EPA) tracks facilities that possess NAIC and SIC codes that classify businesses as drycleaner establishments.

Government Publication Date: Jun 25, 2022

Delisted Drycleaner Facilities:

[DELISTED FED DRY](#)

List of sites removed from the list of Drycleaner Facilities (sites in the EPA's Integrated Compliance Information System (ICIS) with NAIC or SIC codes identifying the business as a drycleaner establishment).

Government Publication Date: Jun 25, 2022

Formerly Used Defense Sites:

[FUDS](#)

Formerly Used Defense Sites (FUDS) are properties that were formerly owned by, leased to, or otherwise possessed by and under the jurisdiction of the Secretary of Defense prior to October 1986, where the Department of Defense (DOD) is responsible for an environmental restoration. The FUDS Annual Report to Congress (ARC) is published by the U.S. Army Corps of Engineers (USACE). This data is compiled from the USACE's Geospatial FUDS data layers and Homeland Infrastructure Foundation-Level Data (HIFLD) FUDS dataset.

Government Publication Date: Jul 12, 2022

Former Military Nike Missile Sites:

[FORMER NIKE](#)

This information was taken from report DRXTH-AS-IA-83A016 (Historical Overview of the Nike Missile System, 12/1984) which was performed by Environmental Science and Engineering, Inc. for the U.S. Army Toxic and Hazardous Materials Agency Assessment Division. The Nike system was deployed between 1954 and the mid-1970's. Among the substances used or stored on Nike sites were liquid missile fuel (JP-4); starter fluids (UDKH, aniline, and furfuryl alcohol); oxidizer (IRFNA); hydrocarbons (motor oil, hydraulic fluid, diesel fuel, gasoline, heating oil); solvents (carbon tetrachloride, trichloroethylene, trichloroethane, stoddard solvent); and battery electrolyte. The quantities of material a disposed of and procedures for disposal are not documented in published reports. Virtually all information concerning the potential for contamination at Nike sites is confined to personnel who were assigned to Nike sites. During deactivation most hardware was shipped to depot-level supply points. There were reportedly instances where excess materials were disposed of on or near the site itself at closure. There was reportedly no routine site decontamination.

Government Publication Date: Dec 2, 1984

PHMSA Pipeline Safety Flagged Incidents:

PIPELINE INCIDENT

A list of flagged pipeline incidents made available by the U.S. Department of Transportation (US DOT) Pipeline and Hazardous Materials Safety Administration (PHMSA). PHMSA regulations require incident and accident reports for five different pipeline system types.

Government Publication Date: Mar 31, 2021

Material Licensing Tracking System (MLTS):

MLTS

A list of sites that store radioactive material subject to the Nuclear Regulatory Commission (NRC) licensing requirements. This list is maintained by the NRC. As of September 2016, the NRC no longer releases location information for sites. Site locations were last received in July 2016.

Government Publication Date: May 11, 2021

Historic Material Licensing Tracking System (MLTS) sites:

HIST MLTS

A historic list of sites that have inactive licenses and/or removed from the Material Licensing Tracking System (MLTS). In some cases, a site is removed from the MLTS when the state becomes an "Agreement State". An Agreement State is a State that has signed an agreement with the Nuclear Regulatory Commission (NRC) authorizing the State to regulate certain uses of radioactive materials within the State.

Government Publication Date: Jan 31, 2010

Mines Master Index File:

MINES

The Master Index File (MIF) is provided by the United State Department of Labor, Mine Safety and Health Administration (MSHA). This file, which was originally created in the 1970's, contained many Mine-IDs that were invalid. MSHA removes invalid IDs from the MIF upon discovery. MSHA applicable data includes the following: all Coal and Metal/Non-Metal mines under MSHA's jurisdiction since 1/1/1970; mine addresses for all mines in the database except for Abandoned mines prior to 1998 from MSHA's legacy system (addresses may or may not correspond with the physical location of the mine itself); violations that have been assessed penalties as a result of MSHA inspections beginning on 1/1/2000; and violations issued as a result of MSHA inspections conducted beginning on 1/1/2000.

Government Publication Date: Aug 3, 2022

Surface Mining Control and Reclamation Act Sites:

SMCRA

An inventory of land and water impacted by past mining (primarily coal mining) is maintained by the Office of Surface Mining Reclamation and Enforcement (OSMRE) to provide information needed to implement the Surface Mining Control and Reclamation Act of 1977 (SMCRA). The inventory contains information on the location, type, and extent of Abandoned Mine Land (AML) impacts, as well as information on the cost associated with the reclamation of those problems. The inventory is based upon field surveys by State, Tribal, and OSMRE program officials. It is dynamic to the extent that it is modified as new problems are identified and existing problems are reclaimed.

Government Publication Date: Aug 18, 2022

Mineral Resource Data System:

MRDS

The Mineral Resource Data System (MRDS) is a collection of reports describing metallic and nonmetallic mineral resources throughout the world. Included are deposit name, location, commodity, deposit description, geologic characteristics, production, reserves, resources, and references. This database contains the records previously provided in the Mineral Resource Data System (MRDS) of USGS and the Mineral Availability System/Mineral Industry Locator System (MAS/MILS) originated in the U.S. Bureau of Mines, which is now part of USGS. The USGS has ceased systematic updates of the MRDS database with their focus more recently on deposits of critical minerals while providing a well-documented baseline of historical mine locations from USGS topographic maps.

Government Publication Date: Mar 15, 2016

DOE Legacy Management Sites:

LM SITES

The U.S. Department of Energy (DOE) Office of Legacy Management (LM) currently manages radioactive and chemical waste, environmental contamination, and hazardous material at over 100 sites across the U.S. The LM manages sites with diverse regulatory drivers (statutes or programs that direct cleanup and management requirements at DOE sites) or as part of internal DOE or congressionally-recognized programs, such as but not limited to: Formerly Utilized Sites Remedial Action Program (FUSRAP), Uranium Mill Tailings Radiation Control Act (UMTRCA Title I, Title II), Comprehensive Environmental Response, Compensation, and Liability Act (CERCLA), Resource Conservation and Recovery Act (RCRA), Decontamination and Decommissioning (D&D), Nuclear Waste Policy Act (NWPA). This site listing includes data exported from the DOE Office of LM's Geospatial Environmental Mapping System (GEMS). GEMS Data disclaimer: The DOE Office of LM makes no representation or warranty, expressed or implied, regarding the use, accuracy, availability, or completeness of the data presented herein.

Government Publication Date: Dec 1, 2022

Alternative Fueling Stations:

ALT FUELS

This list of alternative fueling stations is sourced from the Alternative Fuels Data Center (AFDC). The U.S. Department of Energy's Office of Energy Efficiency & Renewable Energy launched the AFDC in 1991 as a repository for alternative fuel vehicle performance data, which provides a wealth of information and data on alternative and renewable fuels, advanced vehicles, fuel-saving strategies, and emerging transportation technologies. The data includes Biodiesel (B20 and above), Compressed Natural Gas (CNG), Electric, Ethanol (E85), Hydrogen, Liquefied Natural Gas (LNG), Propane (LPG) fuel type locations.

Government Publication Date: Oct 10, 2022

Superfunds Consent Decrees:

CONSENT DECREES

This list of Superfund consent decrees is provided by the Department of Justice, Environment & Natural Resources Division (ENRD) through a Freedom of Information Act (FOIA) applicable file. This listing includes Consent Decrees for CERCLA or Superfund Sites filed and/or as proposed within the ENRD's Case Management System (CMS) since 2010. CMS may not reflect the latest developments in a case nor can the agency guarantee the accuracy of the data. ENRD Disclaimer: Congress excluded three discrete categories of law enforcement and national security records from the requirements of the FOIA; response is limited to those records that are subject to the requirements of the FOIA; however, this should not be taken as an indication that excluded records do, or do not, exist.

Government Publication Date: Jan 11, 2023

Air Facility System:

AFS

This EPA retired Air Facility System (AFS) dataset contains emissions, compliance, and enforcement data on stationary sources of air pollution. Regulated sources cover a wide spectrum; from large industrial facilities to relatively small operations such as dry cleaners. AFS does not contain data on facilities that are solely asbestos demolition and/or renovation contractors, or landfills. ECHO Clean Air Act data from AFS are frozen and reflect data as of October 17, 2014; the EPA retired this system for Clean Air Act stationary sources and transitioned to ICIS-Air.

Government Publication Date: Oct 17, 2014

Registered Pesticide Establishments:

SSTS

List of active EPA-registered foreign and domestic pesticide-producing and device-producing establishments based on data from the Section Seven Tracking System (SSTS). The Federal Insecticide, Fungicide, and Rodenticide Act (FIFRA) Section 7 requires that facilities producing pesticides, active ingredients, or devices be registered. The list of establishments is made available by the EPA.

Government Publication Date: Mar 30, 2022

Polychlorinated Biphenyl (PCB) Transformers:

PCBT

Locations of Transformers Containing Polychlorinated Biphenyls (PCBs) registered with the United States Environmental Protection Agency. PCB transformer owners must register their transformer(s) with EPA. Although not required, PCB transformer owners who have removed and properly disposed of a registered PCB transformer may notify EPA to have their PCB transformer de-registered. Data made available by EPA.

Government Publication Date: Oct 15, 2019

Polychlorinated Biphenyl (PCB) Notifiers:

PCB

Facilities included in the national list of facilities that have notified the United States Environmental Protection Agency (EPA) of Polychlorinated Biphenyl (PCB) activities. Any company or person storing, transporting or disposing of PCBs or conducting PCB research and development must notify the EPA and receive an identification number.

Government Publication Date: Jul 28, 2022

State

Underground Injection Control Wells:

UIC

A well permit is required from the Division of Mineral Resources for any brine disposal well deeper than 500 feet. This includes any operation to drill, deepen, plug back or convert a well. Regardless of well depth, the NYSDEC Division of Water must be contacted for a determination of whether a SPDES permit is necessary to operate any brine disposal well.

Manufactured Gas Plants:

[MGP](#)

A list of former Manufactured Gas Plants (MGP) made available by the New York Department of Environmental Conservation (NYSDEC). From the late 1800's to the mid 1900's, hundreds of manufactured gas plants across New York State supplied homes and industry with fuel. Former MGP structures such as gas holders, tar separators, wells, and tanks were often susceptible to spills and leaks. As a result, these structures were a significant source of contamination from the release of tar and other toxic by-products.

Government Publication Date: Jan 9, 2023

Spill Incidents Database:

[NY SPILLS](#)

Spill Incidents Database has records dating back to 1978. This database contains records of chemical and petroleum spill incidents. The DEC Spill Response program receives and compiles reports of hazardous material spills occurring anywhere in New York State. These reports are submitted through the Spill Hotline and other mechanisms, and entered by DEC spill response staff into the state's official data base of Spill Incidents Reports. This list is made available by New York State Department of Environmental Conservation's Spill Response Program.

Government Publication Date: Jan 6, 2023

PFAS Remedial Sites:

[PFAS CONTAM](#)

List of sites being addressed under one of the New York Department of Environmental Conservation (DEC) Division of Environmental Remediation (DER)'s remedial programs, where the waste or contaminant of concern is a Per- or polyfluorinated alkyl substance (PFAS) included in the Environmental Protection Agency (EPA)'s consolidated PFAS Master List of PFAS Substances.

Government Publication Date: Sep 19, 2022

Per- and Polyfluoroalkyl Substances (PFAS):

[PFAS](#)

A list of sites surveyed by the New York Department of Environmental Conservation to determine locations that manufacture, use, store, or release into the environment materials containing Per- and Polyfluoroalkyl Substances (PFAS). Per- and Polyfluoroalkyl Substances (PFAS) are a group of chemicals used to make fluoropolymer coatings and products that resist heat, oil, stains, grease, and water. Some PFAS are difficult to break down and persist in the environment that may cause harm to the public. This list is made available by the Department of Environmental Conservation of New York State.

Government Publication Date: Jan 16, 2019

Landfill Investigations PFAS Sampling Results:

[PFAS LANDFILL](#)

A list of inactive landfill sites that have been investigated for Per- and Polyfluoroalkyl Substances (PFAS) in the state of New York made available by the New York State Department of Environmental Conservation.

Government Publication Date: Jun 30, 2020

Registered Dry Cleaner Facilities:

[DRYCLEANERS](#)

The Division of Air Resources of the Department of Environmental Conservation (DEC) tracks all registered dry cleaner facilities.

Government Publication Date: Nov 8, 2022

Delisted Dry Cleaner Facilities:

[DELISTED DRYCLEANERS](#)

Sites removed from the list of dry cleaner facilities registered with the Department of Environmental Conservation (DEC)'s Division of Air Resources.

Government Publication Date: Nov 8, 2022

Hazardous Waste Manifest - Facilities:

[NY MANIFEST](#)

List of facilities located in New York that are included in the Hazardous Waste Manifest Data Downloads Location Address data file made available by the New York Department of Environmental Conservation (DEC), with which no manifests are associated. The Hazardous Waste Manifest Data made available by the NY DEC is compiled from hazardous waste manifest shipments to, from, or within New York State. The Bureau of Program Management, in the Division of Environmental Remediation, is responsible for maintaining hazardous waste manifest records.

Government Publication Date: Dec 15, 2022

Receivers from Hazardous Waste Manifests:

[REC MANIFEST](#)

List of receiver facilities located in New York that are included in the Hazardous Waste Manifest Data Downloads Location Address data file made available by the New York Department of Environmental Conservation (DEC), which are identified as a receiver in associated manifests. The Hazardous Waste Manifest Data made available by the NY DEC is compiled from hazardous waste manifest shipments to, from, or within New York State. The Bureau of Program Management, in the Division of Environmental Remediation, is responsible for maintaining hazardous waste manifest records. Hazardous Waste Code Descriptions are from NY Part 371.4 (6 CRR-NY 371.4) Identification and Listings of Hazardous Waste, unless otherwise noted.

Government Publication Date: Dec 15, 2022

Generators from Hazardous Waste Manifests:

[GEN MANIFEST](#)

List of generator facilities located in New York that are included in the Hazardous Waste Manifest Data Downloads Location Address data file made available by the New York Department of Environmental Conservation (DEC), which are identified as a generator in associated manifests. The Hazardous Waste Manifest Data made available by the NY DEC is compiled from hazardous waste manifest shipments to, from, or within New York State. The Bureau of Program Management, in the Division of Environmental Remediation, is responsible for maintaining hazardous waste manifest records. Hazardous Waste Code Descriptions are from NY Part 371.4 (6 CRR-NY 371.4) Identification and Listings of Hazardous Waste, unless otherwise noted.

Government Publication Date: Dec 15, 2022

New York City E-Designated Sites:

[E DESIGNATION](#)

A list of sites with an (E) Designation, described as a New York City (NYC) zoning map designation that indicates the presence of an environmental requirement pertaining to potential hazardous materials contamination, window/wall noise attenuation, or air quality impacts on a particular tax lot. The NYC Office of Environmental Remediation administers the E-Designation Environmental Review Program to avoid significant adverse impacts to human health or the environment through exposure to these hazards. The data is provided by the NYC Department of City Planning (DCP).

Government Publication Date: Jul 1, 2022

Registered Cooling Towers:

[COOLING TOWERS](#)

Locations of cooling towers registered with New York State, made available by the Center for Environmental Health. In August 2015, the New York State Department of Health released emergency regulations requiring the owners of cooling towers to register them with New York State. These data are self-reported by owners and/or property managers of cooling towers in service in New York State.

Government Publication Date: Aug 2, 2022

Tier 2 Report:

[TIER 2](#)

A list of Tier 2 facilities in the state of New York. This is a list of facilities which have reported hazardous substances provided by Homeland Security and Emergency Services.

Government Publication Date: Sep 28, 2022

NY DEC Projects of Interest:

[PROJECTS](#)

A list of permits for notable projects - permit applications that have received a lot of public attention - made available by the New York Department of Environmental Conservation (DEC).

Government Publication Date: Nov 26, 2021

Air Permitted Facilities:

[AIR PERMITS](#)

This list of issued state facility air permits is maintained by the New York State Department of Environmental Conservation (NYDEC). The listing includes Air State Facility Permits (ASF) and Air Title V Facility Permits (ATV). ASF permits may be required by medium-sized commercial or industrial facilities or larger facilities that have agreed to limit emissions. ATV permits may be required at the largest facilities statewide, or at facilities located in those areas where state implementation plans are in place to improve air quality. Please note: An Issued permit is valid for a stated period of time. Modifications may be made to an issued permit for the remainder of the active permit.

Government Publication Date: Dec 30, 2022

Liens Listing:

[LIEN](#)

New York Environmental Protection and Spill Compensation Fund (Oil Spill Fund) places liens on properties that are sites of oil spills when the owners are responsible parties and fail to pay for cleanup. The Office of the State Comptroller provides this listing of liens information from the Oil Spill Fund.

Government Publication Date: Oct 5, 2021

Tribal

No Tribal additional environmental record sources available for this State.

County

No County additional environmental record sources available for this State.

Definitions

Database Descriptions: This section provides a detailed explanation for each database including: source, information available, time coverage, and acronyms used. They are listed in alphabetic order.

Detail Report: This is the section of the report which provides the most detail for each individual record. Records are summarized by location, starting with the project property followed by records in closest proximity.

Distance: The distance value is the distance between plotted points, not necessarily the distance between the sites' boundaries. All values are an approximation.

Direction: The direction value is the compass direction of the site in respect to the project property and/or center point of the report.

Elevation: The elevation value is taken from the location at which the records for the site address have been plotted. All values are an approximation. Source: Google Elevation API.

Executive Summary: This portion of the report is divided into 3 sections:

'Report Summary'- Displays a chart indicating how many records fall on the project property and, within the report search radii.

'Site Report Summary'-Project Property'- This section lists all the records which fall on the project property. For more details, see the 'Detail Report' section.

'Site Report Summary-Surrounding Properties'- This section summarizes all records on adjacent properties, listing them in order of proximity from the project property. For more details, see the 'Detail Report' section.

Map Key: The map key number is assigned according to closest proximity from the project property. Map Key numbers always start at #1. The project property will always have a map key of '1' if records are available. If there is a number in brackets beside the main number, this will indicate the number of records on that specific property. If there is no number in brackets, there is only one record for that property.

The symbol and colour used indicates 'elevation': the red inverted triangle will dictate 'ERIS Sites with Lower Elevation', the yellow triangle will dictate 'ERIS Sites with Higher Elevation' and the orange square will dictate 'ERIS Sites with Same Elevation.'

Unplottables: These are records that could not be mapped due to various reasons, including limited geographic information. These records may or may not be in your study area, and are included as reference.



HISTORICAL AERIALS

Project Property: Kensington Expressway Project
Kensington Expressway
Buffalo NY

Project No: Project #20220255/P.O. 1915

Requested By: Watts Architecture & Engineering

Order No: 23013000672

Date Completed: February 01, 2023

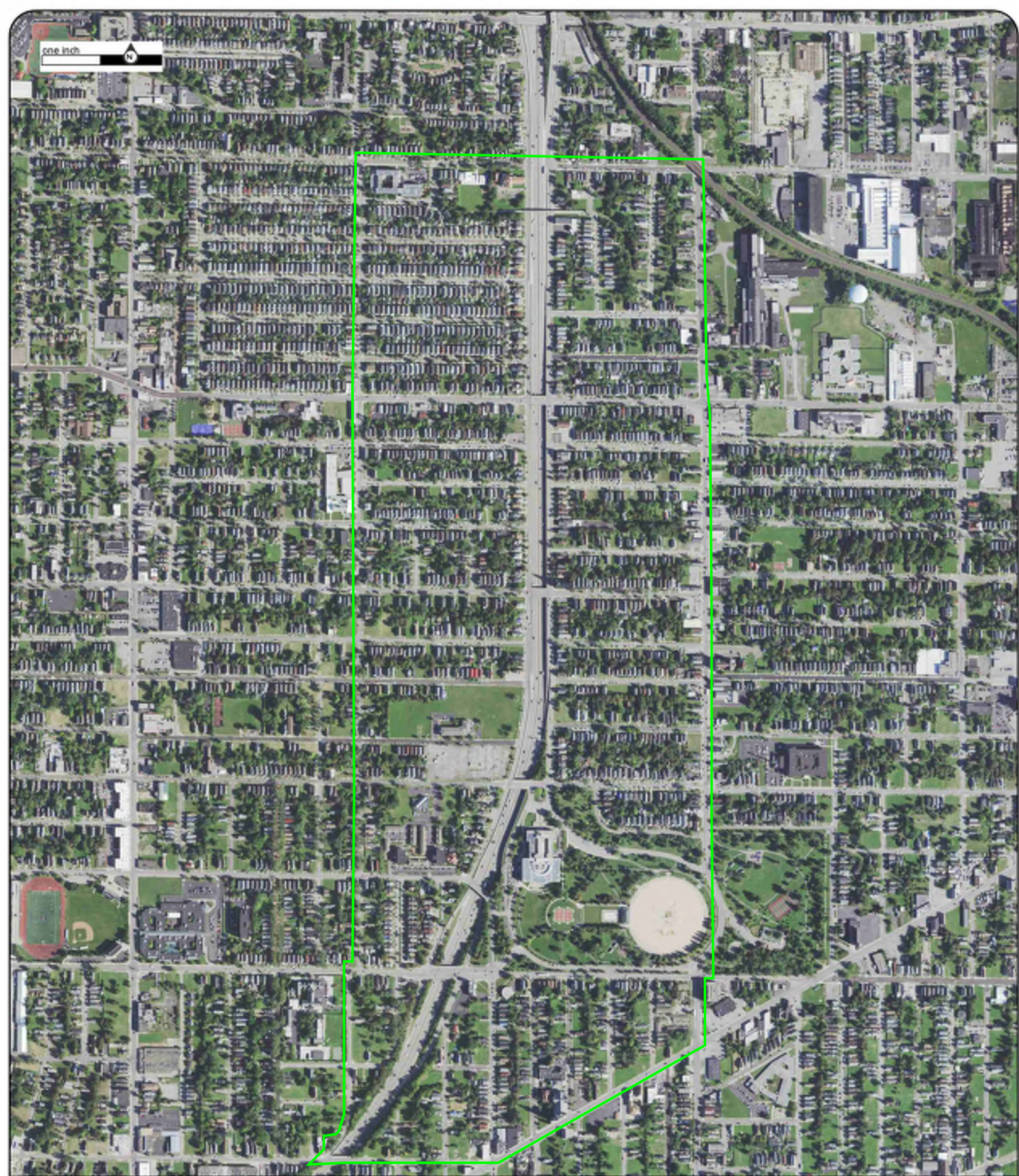
Aerial Maps included in this report are produced by the sources listed above and are to be used for research purposes including a phase I report. Maps are not to be resold as commercial property. ERIS provides no warranty of accuracy or liability. The information contained in this report has been produced using aerial photos listed in above sources by ERIS Information Inc. (in the US) and ERIS Information Limited Partnership (in Canada), both doing business as 'ERIS'. The maps contained in this report do not purport to be and do not constitute a guarantee of the accuracy of the information contained herein. Although ERIS has endeavored to present information that is accurate, ERIS disclaims, any and all liability for any errors, omissions, or inaccuracies in such information and data, whether attributable to inadvertence, negligence or otherwise, and for any consequences arising therefrom. Liability on the part of ERIS is limited to the monetary value paid for this report.

Environmental Risk Information Services

A division of Glacier Media Inc.

1.866.517.5204 | info@erisinfo.com | erisinfo.com

Date	Source	Scale	Comments
2021	United States Department of Agriculture	1" = 800'	
2019	United States Department of Agriculture	1" = 800'	
2017	United States Department of Agriculture	1" = 800'	
2015	United States Department of Agriculture	1" = 800'	
2013	United States Department of Agriculture	1" = 800'	
2011	United States Department of Agriculture	1" = 800'	
2009	United States Department of Agriculture	1" = 800'	
2008	United States Department of Agriculture	1" = 800'	
2006	United States Department of Agriculture	1" = 800'	
1995	United States Geological Survey	1" = 800'	
1990	United States Geological Survey	1" = 800'	
1983	United States Geological Survey	1" = 800'	
1974	United States Geological Survey	1" = 800'	
1970	United States Air Force	1" = 800'	
1963	United States Geological Survey	1" = 800'	
1958	Army Mapping Service	1" = 800'	Best Copy Available
1927	FAIRCHILD	1" = 800'	

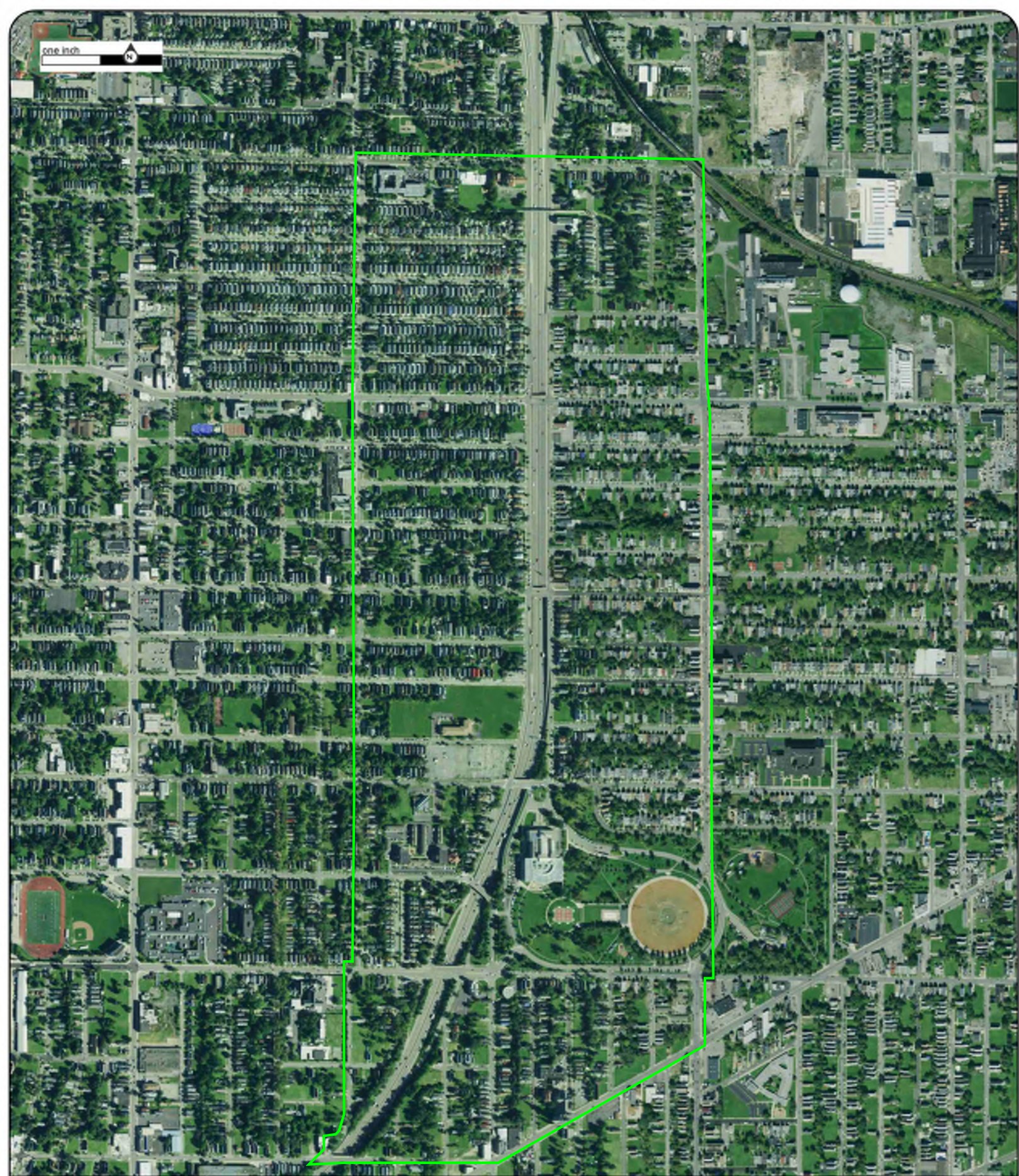


Year: 2021
Source: USDA
Scale: 1" = 800'
Comment:

Address: Kensington Expressway, Buffalo, NY
Approx Center: -78.84373394,42.90990342

Order No: 23013000672





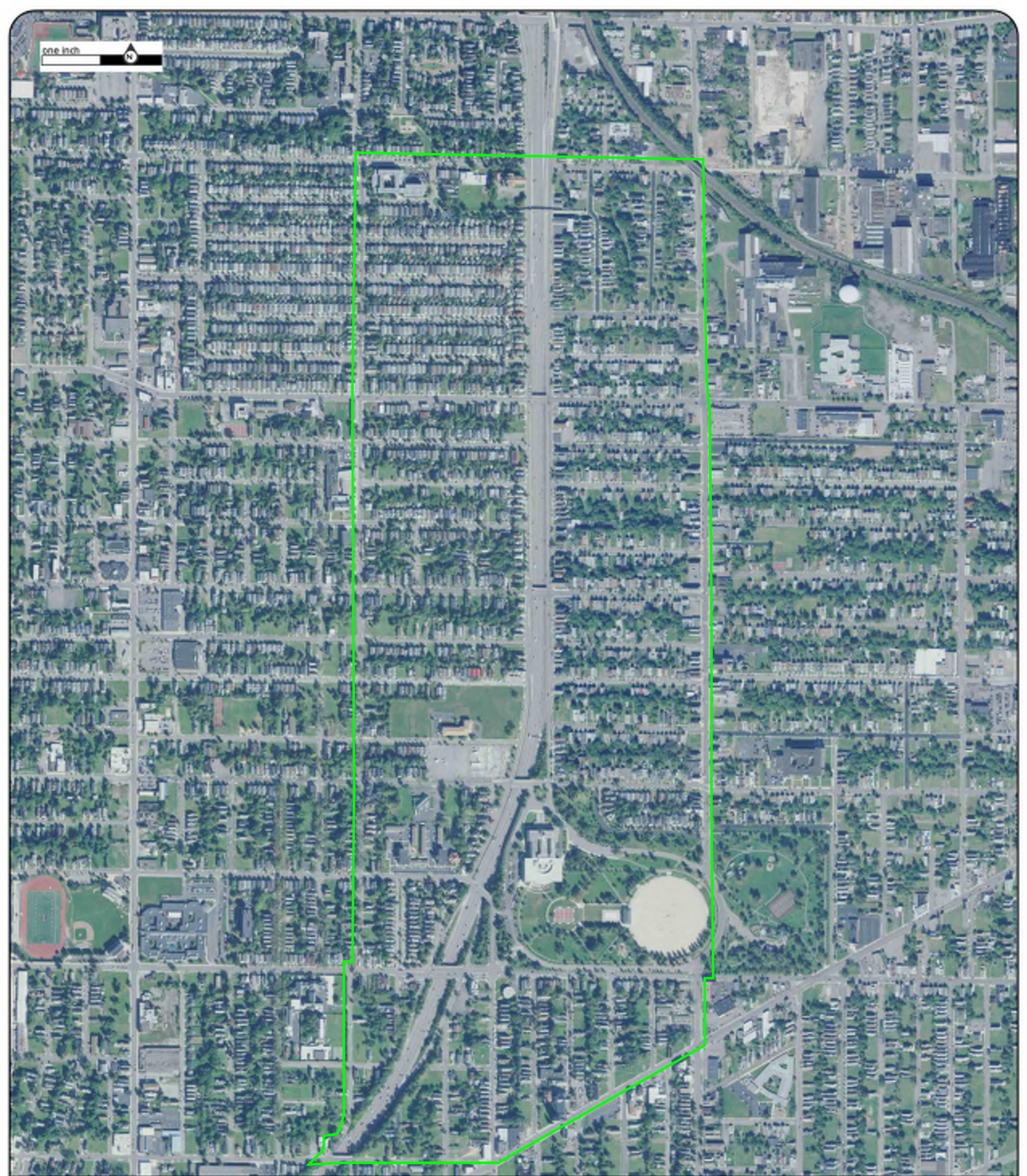
Year: 2019
Source: USDA
Scale: 1" = 800'
Comment:

Address: Kensington Expressway, Buffalo, NY
Approx Center: -78.84373394,42.90990342

Order No: 23013000672



one inch



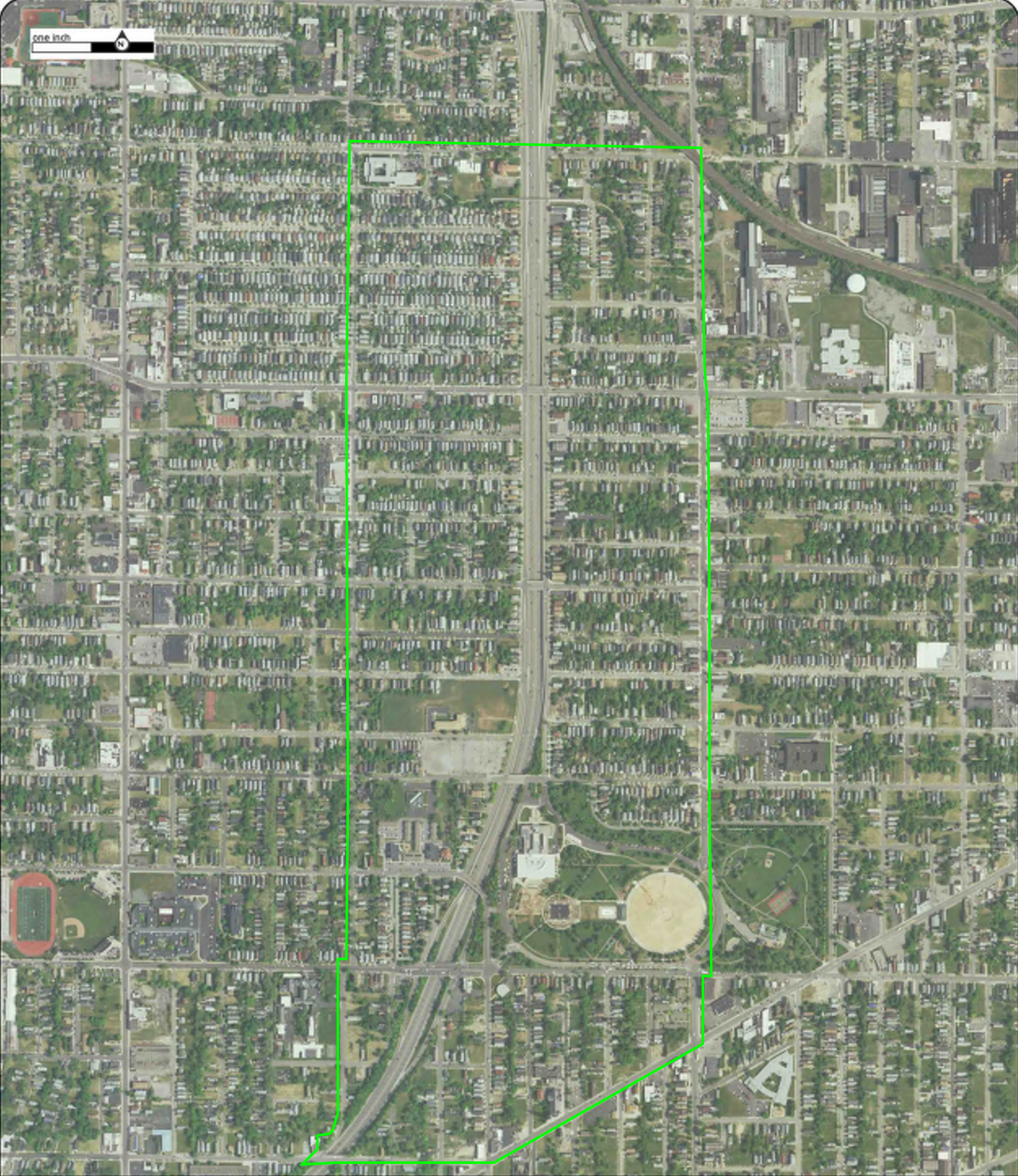
Year: 2017
Source: USDA
Scale: 1" = 800'
Comment:

Address: Kensington Expressway, Buffalo, NY
Approx Center: -78.84373394,42.90990342

Order No: 23013000672



one inch

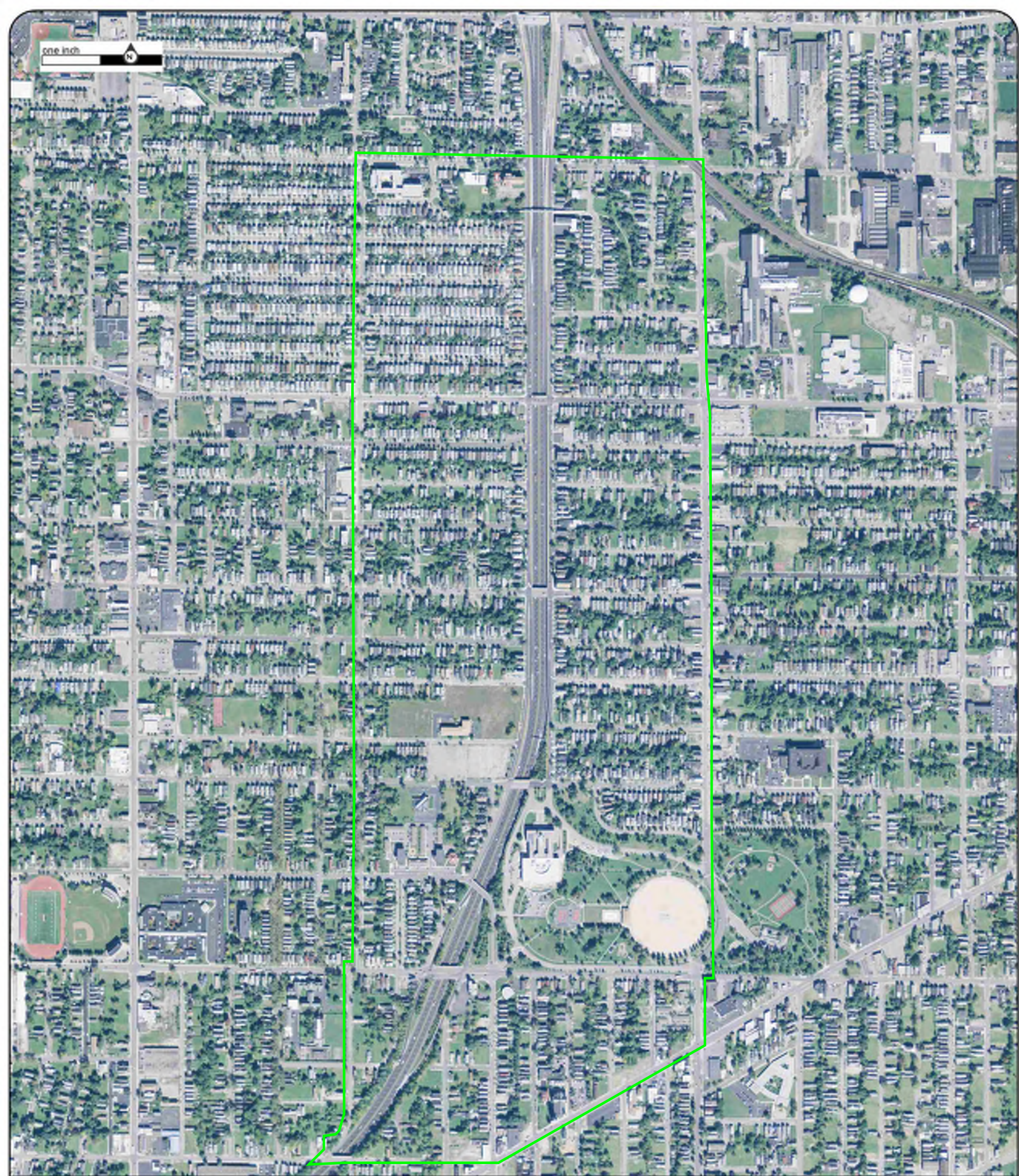


Year: 2015
Source: USDA
Scale: 1" = 800'
Comment:

Address: Kensington Expressway, Buffalo, NY
Approx Center: -78.84373394,42.90990342

Order No: 23013000672





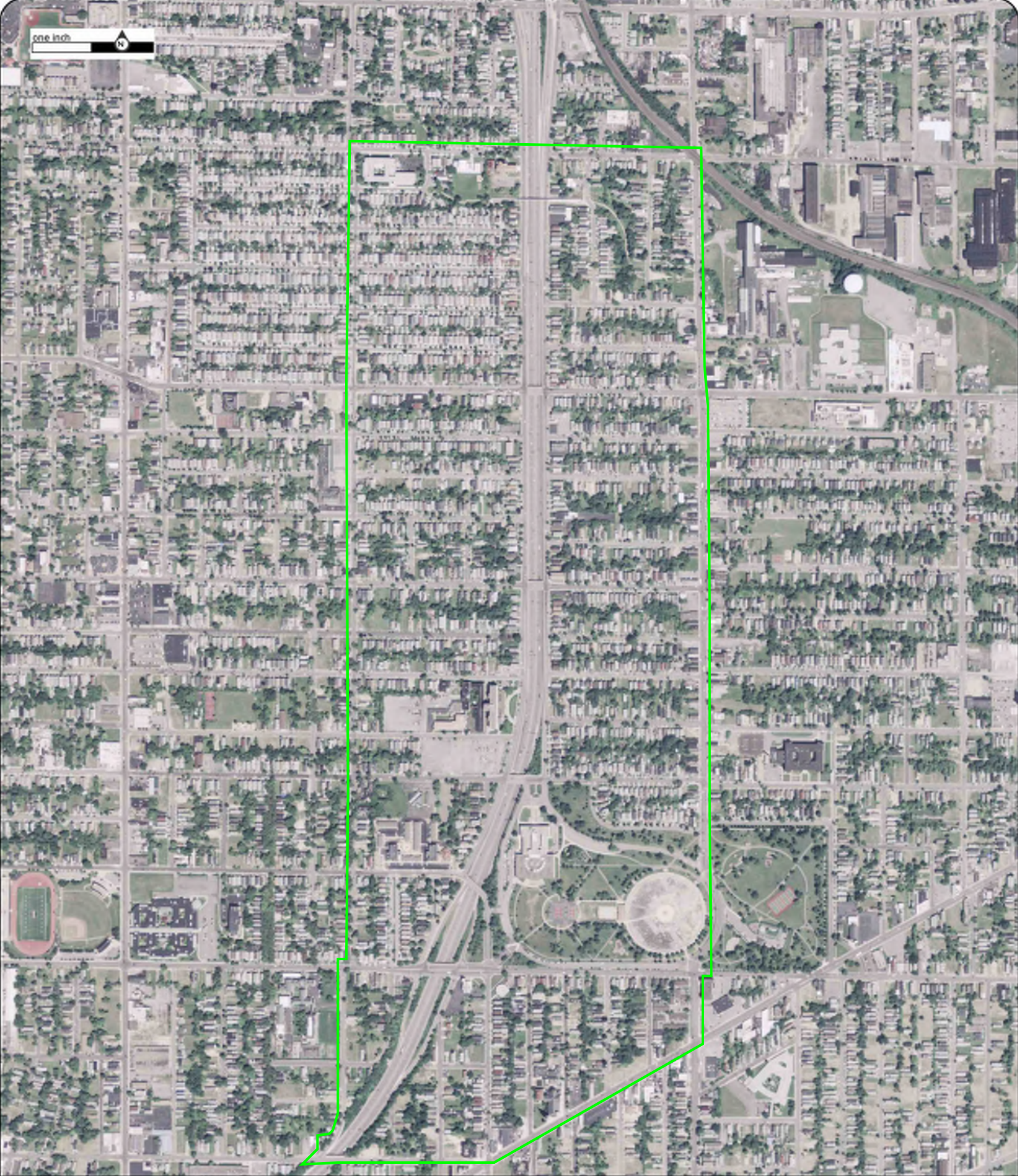
Year: 2013
Source: USDA
Scale: 1" = 800'
Comment:

Address: Kensington Expressway, Buffalo, NY
Approx Center: -78.84373394,42.90990342

Order No: 23013000672



one inch

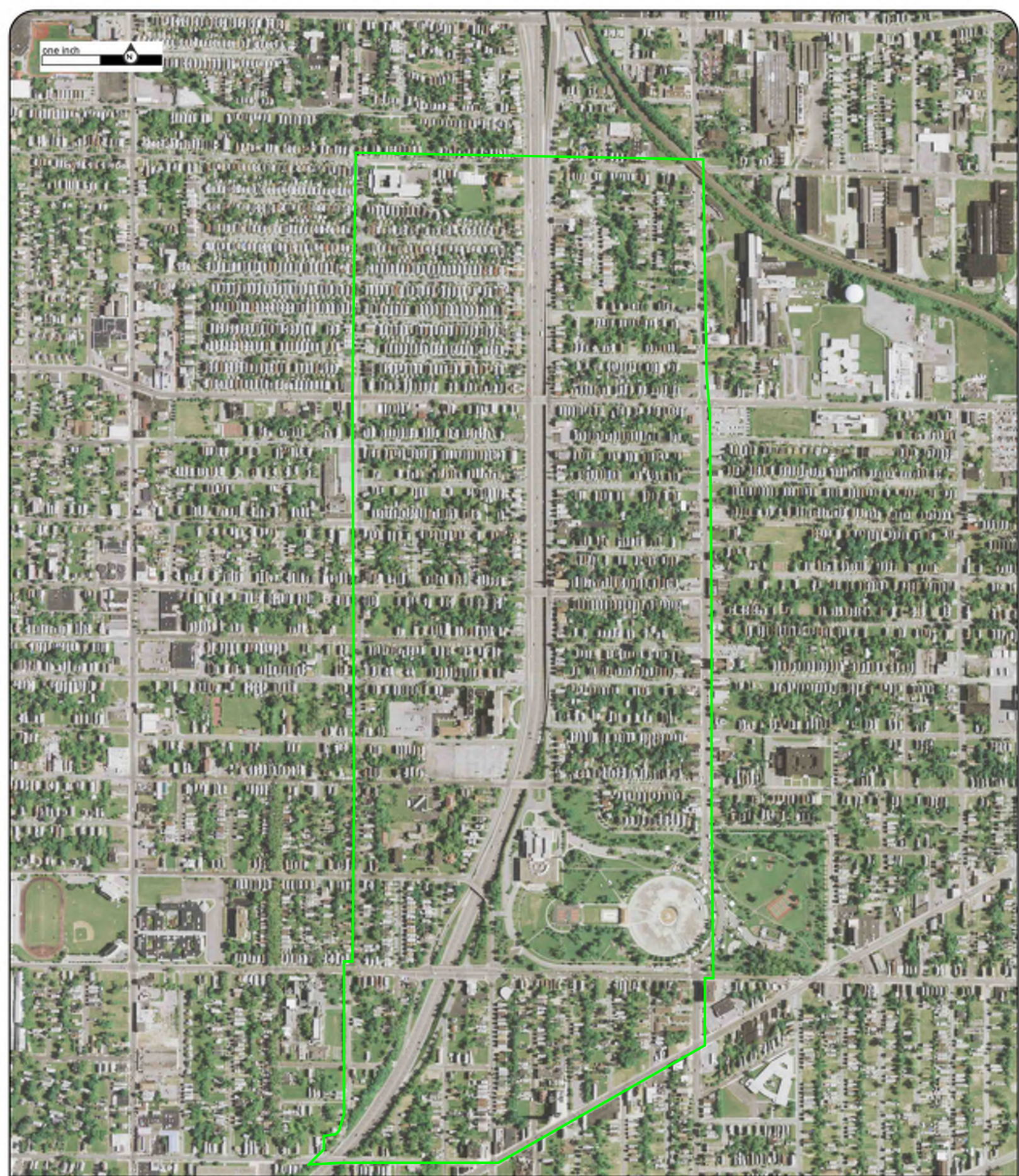


Year: 2011
Source: USDA
Scale: 1" = 800'
Comment:

Address: Kensington Expressway, Buffalo, NY
Approx Center: -78.84373394,42.90990342

Order No: 23013000672



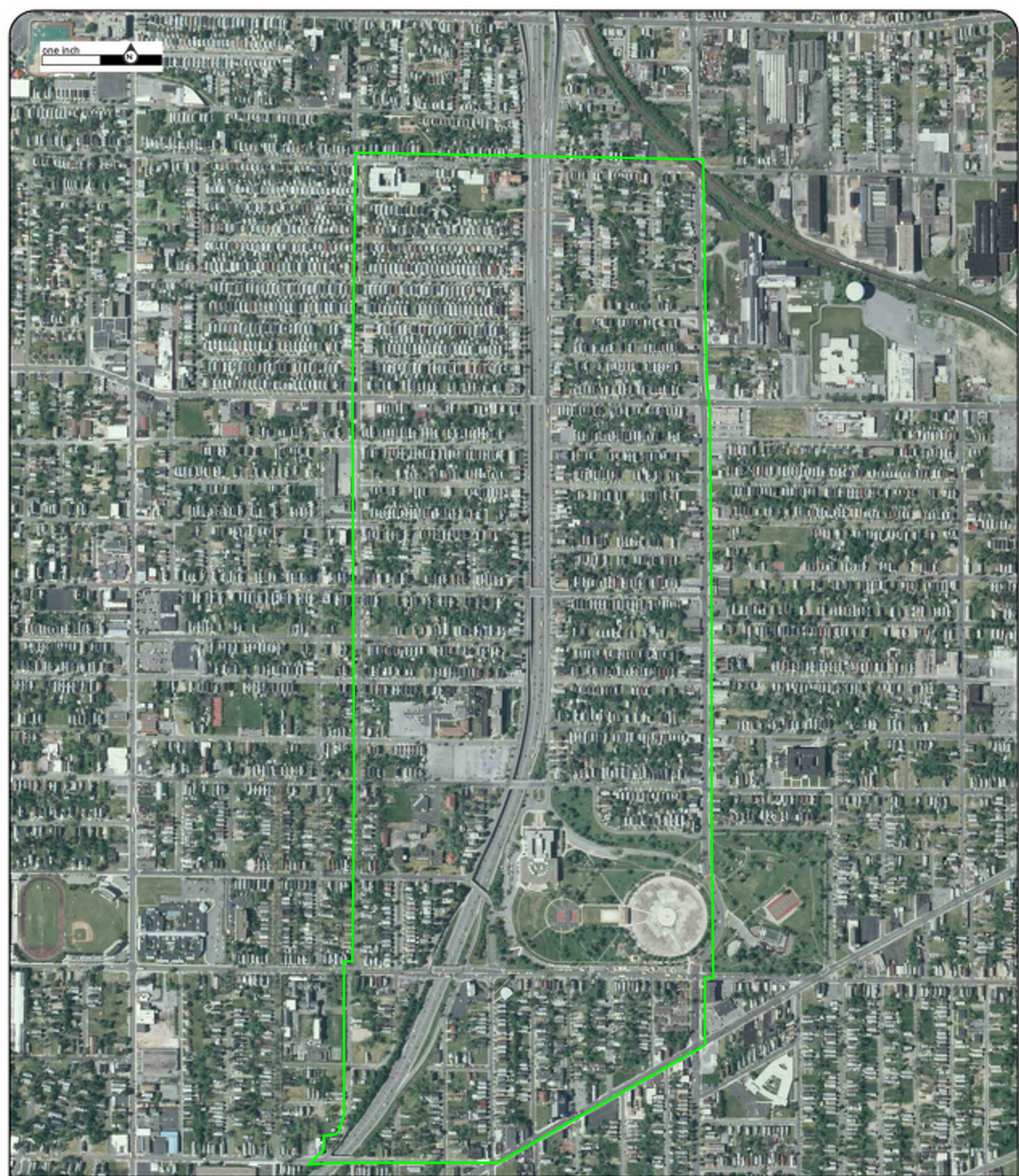


Year: 2009
Source: USDA
Scale: 1" = 800'
Comment:

Address: Kensington Expressway, Buffalo, NY
Approx Center: -78.84373394,42.90990342

Order No: 23013000672



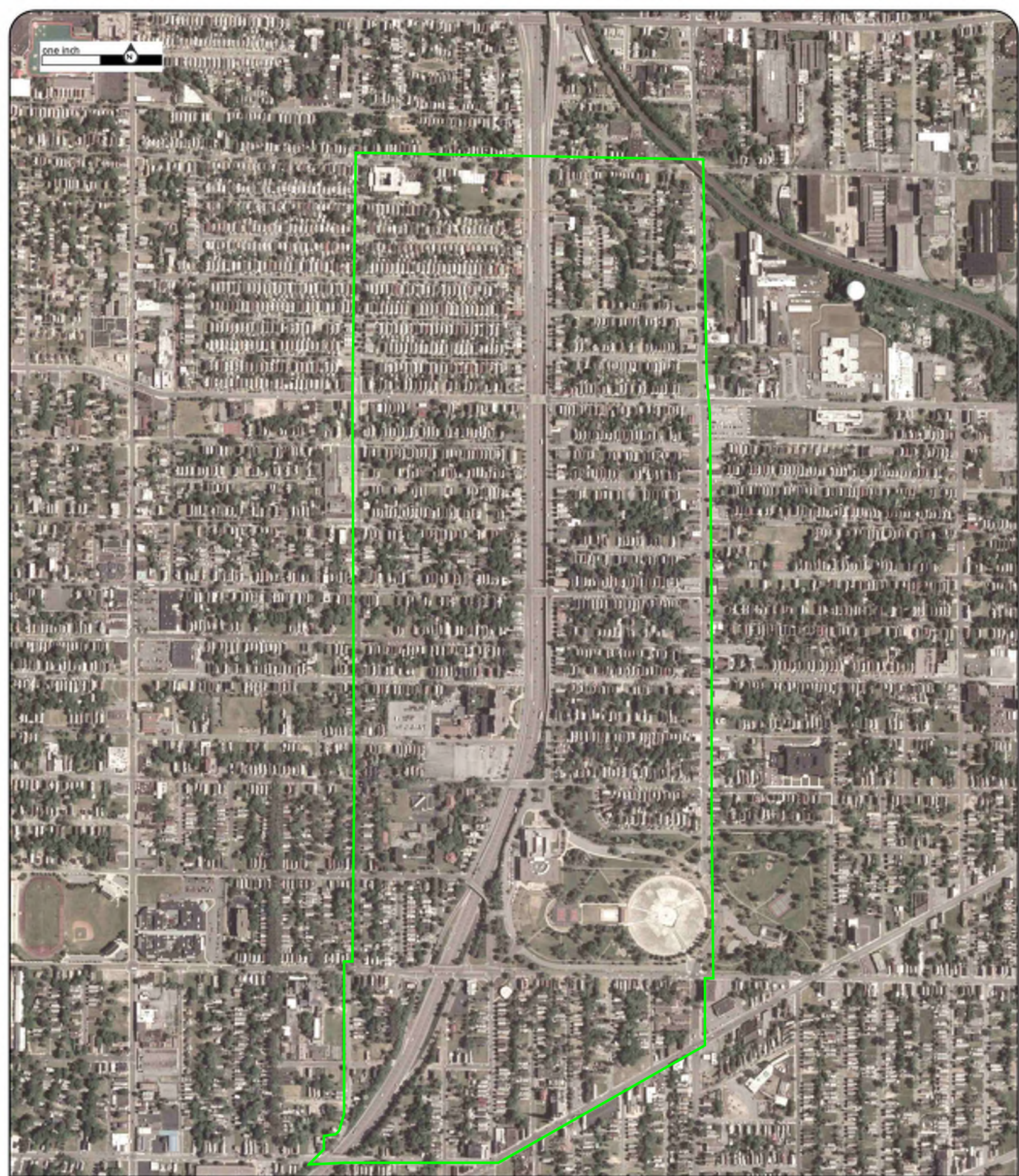


Year: 2008
Source: USDA
Scale: 1" = 800'
Comment:

Address: Kensington Expressway, Buffalo, NY
Approx Center: -78.84373394,42.90990342

Order No: 23013000672



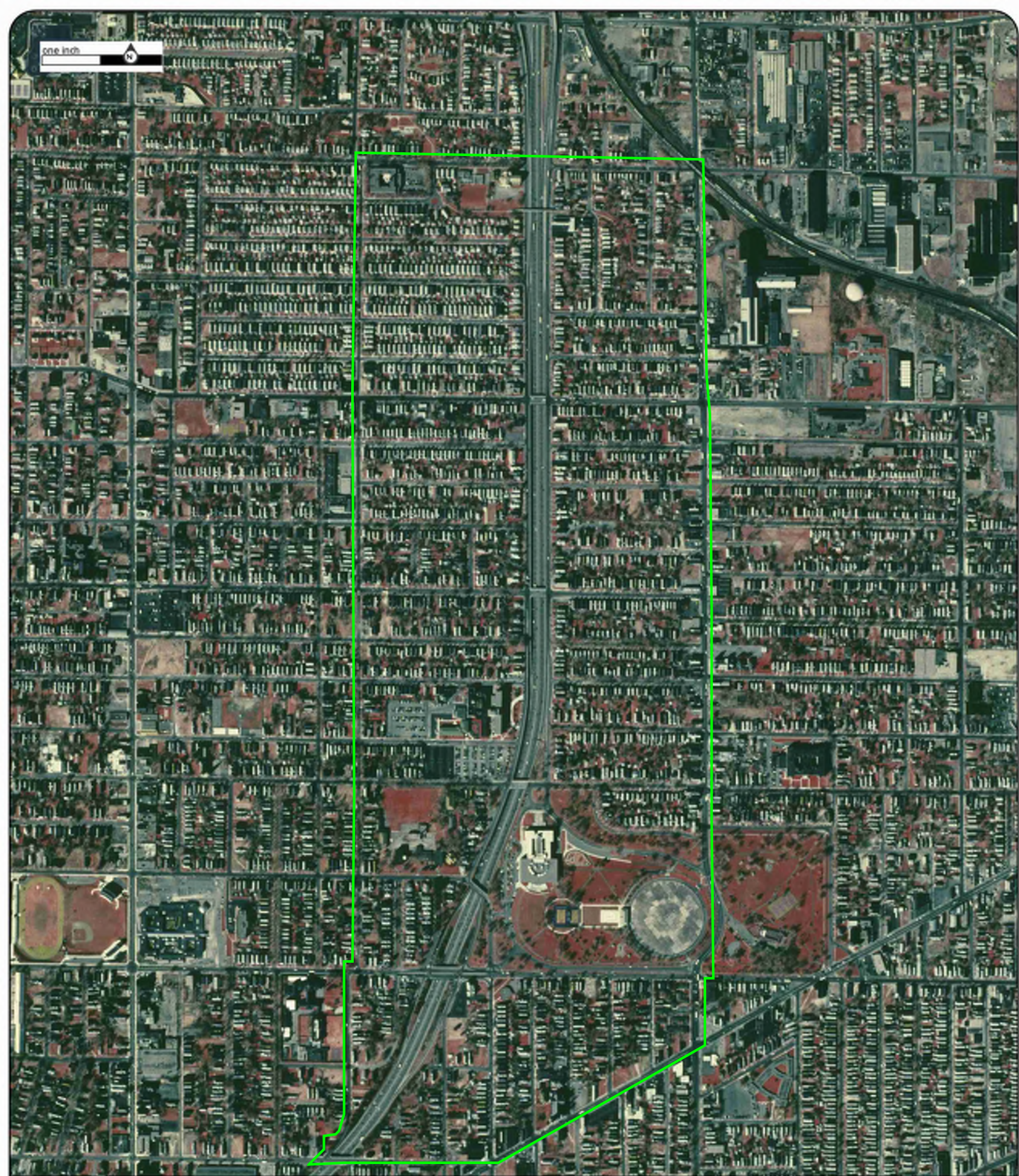


Year: 2006
Source: USDA
Scale: 1" = 800'
Comment:

Address: Kensington Expressway, Buffalo, NY
Approx Center: -78.84373394,42.90990342

Order No: 23013000672





Year: 1995
Source: USGS
Scale: 1" = 800'
Comment:

Address: Kensington Expressway, Buffalo, NY
Approx Center: -78.84373394,42.90990342

Order No: 23013000672



one inch



Year: 1990
Source: USGS
Scale: 1" = 800'
Comment:

Address: Kensington Expressway, Buffalo, NY
Approx Center: -78.84373394,42.90990342

Order No: 23013000672



one inch



Year: 1983
Source: USGS
Scale: 1" = 800'
Comment:

Address: Kensington Expressway, Buffalo, NY
Approx Center: -78.84373394,42.90990342

Order No: 23013000672



one inch



4-17-71



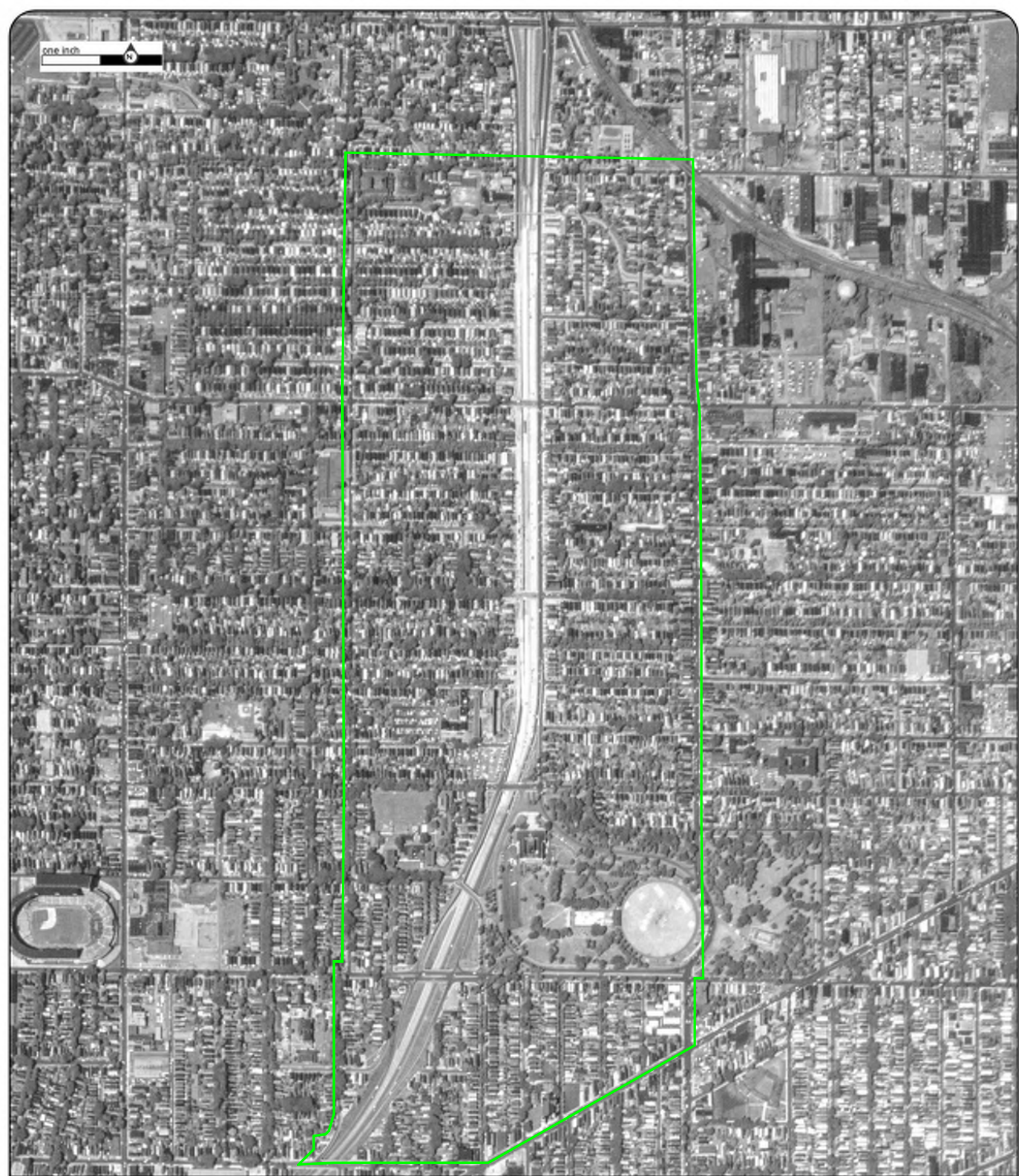
Year: 1974
Source: USGS
Scale: 1" = 800'
Comment:

Address: Kensington Expressway, Buffalo, NY
Approx Center: -78.84373394,42.90990342

Order No: 23013000672



one inch



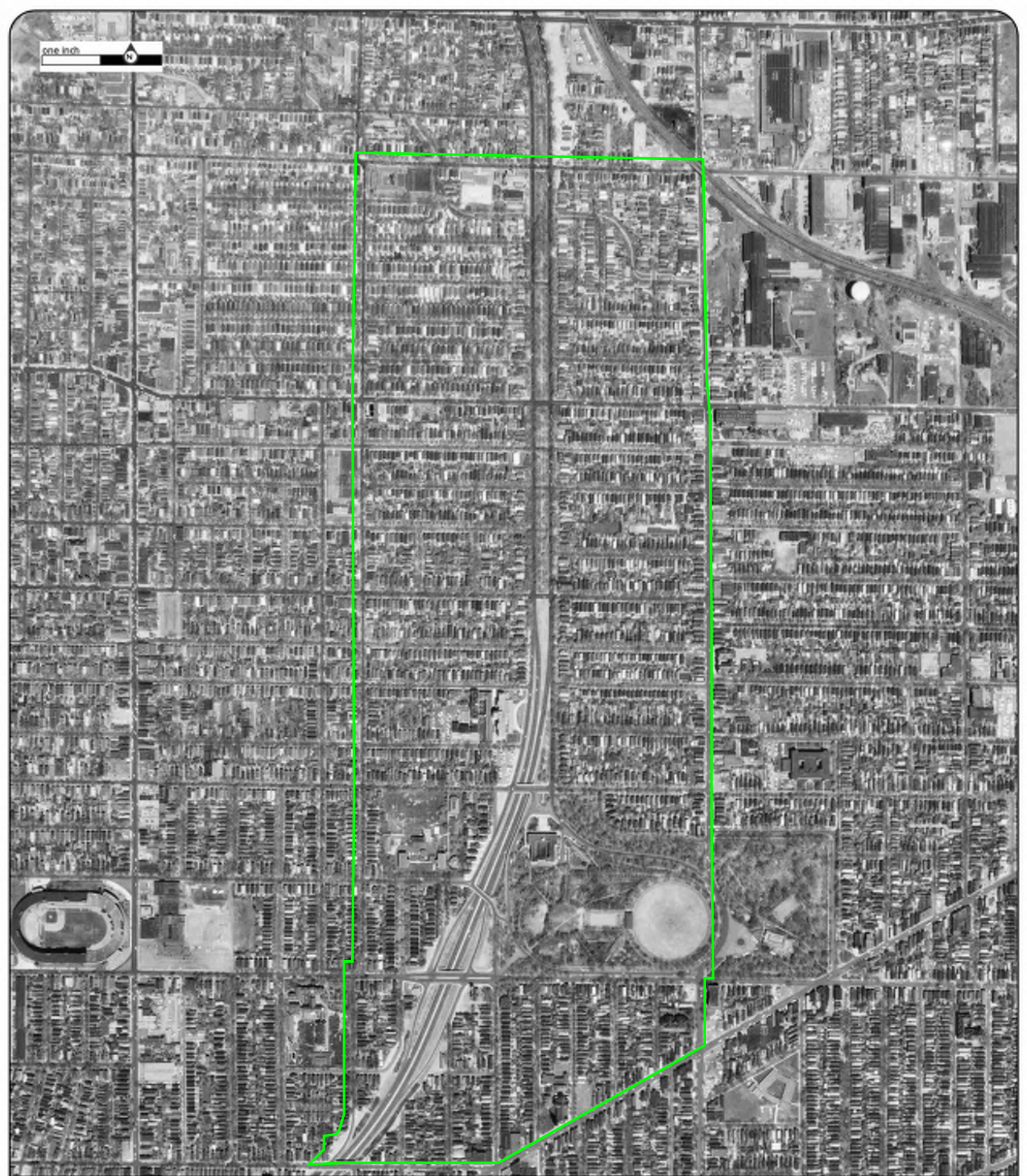
Year: 1970
Source: USAF
Scale: 1" = 800'
Comment:

Address: Kensington Expressway, Buffalo, NY
Approx Center: -78.84373394,42.90990342

Order No: 23013000672



one inch



Year: 1963
Source: USGS
Scale: 1" = 800'
Comment:

Address: Kensington Expressway, Buffalo, NY
Approx Center: -78.84373394,42.90990342

Order No: 23013000672



one inch



Year: 1958

Address: Kensington Expressway, Buffalo, NY

Order No: 23013000672

Source: AMS

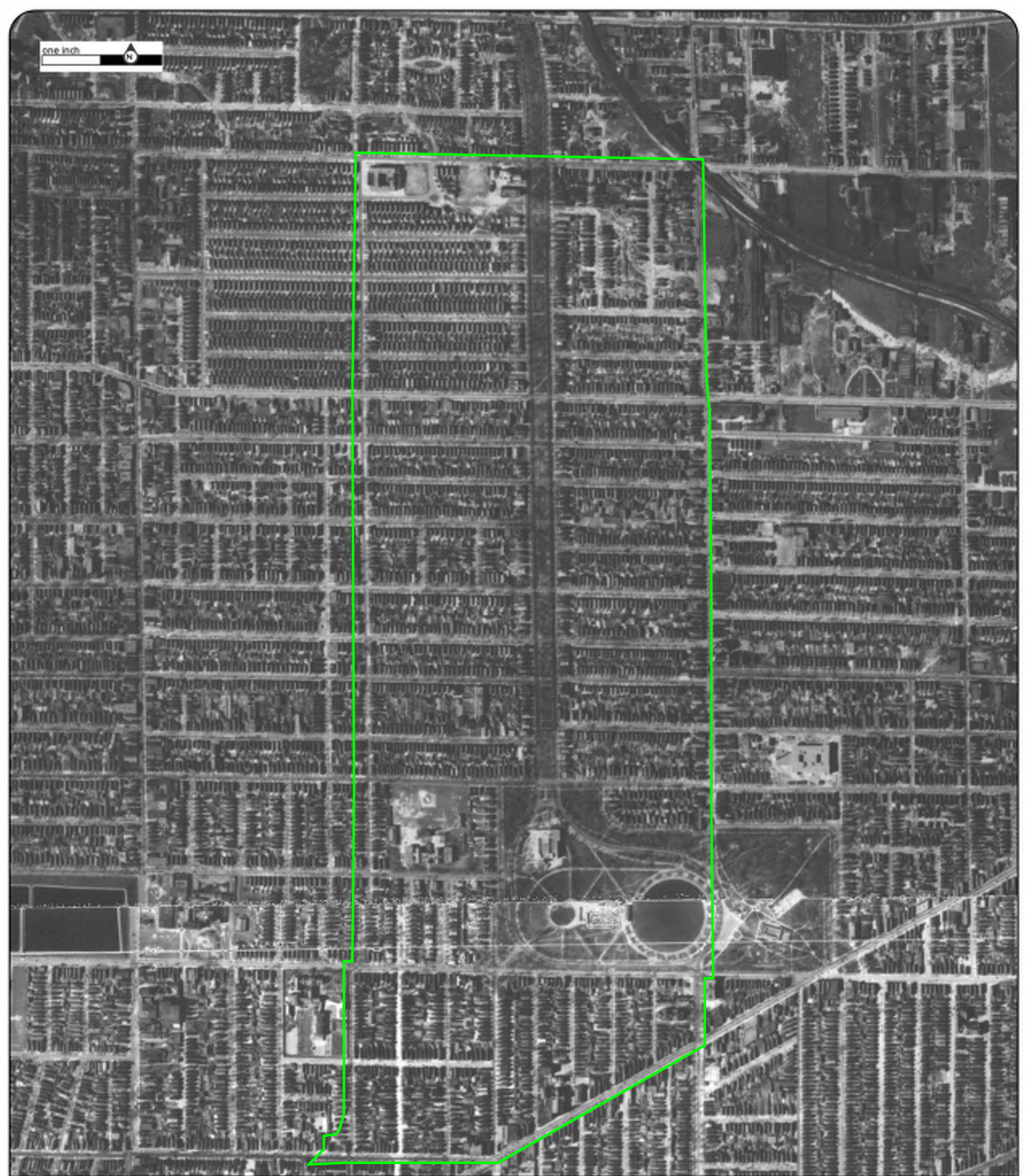
Approx Center: -78.84373394,42.90990342

Scale: 1" = 800'

Comment: Best Copy Available



one inch



Year: 1927

Address: Kensington Expressway, Buffalo, NY

Order No: 23013000672

Source: FAIRCHILD

Approx Center: -78.84373394,42.90990342

Scale: 1" = 800'

Comment:





CITY
DIRECTORY

Project Property: *Kensington Expressway Project
Kensington Expressway
Buffalo, NY*

Project No: *Project #20220255/P.O. 1915*

Requested By: *Watts Architecture & Engineering*

Order No: *23013000672*

Date Completed: *February 02, 2023*

Environmental Risk Information Services

A division of Glacier Media Inc.

1.866.517.5204 | info@erisinfo.com | erisinfo.com

February 02, 2023
RE: CITY DIRECTORY RESEARCH
Kensington Expressway
Buffalo, NY

Thank you for contacting ERIS for an City Directory Search for the site described above. Our staff has conducted a reverse listing City Directory search to determine prior occupants of the subject site and adjacent properties. We have provided the nearest addresses(s) when adjacent addresses are not listed. If we have searched a range of addresses, all addresses in that range found in the Directory are included.

Note: Reverse Listing Directories generally are focused on more highly developed areas. Newly developed areas may be covered in the more recent years, but the older directories will tend to cover only the "central" parts of the city. To complete the search, we have either utilized the ACPL, Library of Congress, State Archives, and/or a regional library or history center as well as multiple digitized directories. These do not claim to be a complete collection of all reverse listing city directories produced.

ERIS has made every effort to provide accurate and complete information but shall not be held liable for missing, incomplete or inaccurate information. To complete this search we used the general range(s) below to search for relevant findings. If you believe there are additional addresses or streets that require searching please contact us at 866-517-5204.

Search Criteria:

500-END of Best St
150-END of Brunswick Blvd
100-END of Butler Ave
ALL of Celtic Pl
500-END of Dodge St
100-END of Donaldson Rd
400-700 of E Ferry St
1050-1700 of Fillmore Ave
300-END of Fox St
850-1050 of Genesee St
ALL of Girard Pl
450-700 of Glenwood Ave
100-END of Goulding Ave
300-END of Guilford St
100-END of Hamlin Rd
300-END of Herman St
500-END of High St
550-END of Humboldt Pkwy
ALL of Humboldt Pkwy S
ALL of Inter Park Ave
ALL of Johnson St
ALL of Kensington Expy
150-END of Kingsley St

Search Notes:

Kensington Expy is also known as Route 33.

Search Results Summary

Date	Source	Comment
2022	DIGITAL BUSINESS DIRECTORY	
2020	DIGITAL BUSINESS DIRECTORY	
2016	DIGITAL BUSINESS DIRECTORY	
2012	DIGITAL BUSINESS DIRECTORY	
2008	DIGITAL BUSINESS DIRECTORY	
2003	DIGITAL BUSINESS DIRECTORY	
2000	DIGITAL BUSINESS DIRECTORY	
1995	HAINES	
1990	HAINES	
1985	HAINES	
1980	HAINES	
1976	HAINES	
1971	HAINES	
1965	POLKS	
1960	POLKS	
1955	POLKS	
1950	POLKS	
1946	POLKS	
1940	POLKS	
1935	POLKS	
1930	POLKS	

502 AMIR SHAHZAD...RESIDENTIAL
 502 COLUMBUS HILL...RESIDENTIAL
 518 SYED SHARIEFF...RESIDENTIAL
 528 CARY JONES...RESIDENTIAL
 528 ROSA HUNTER...RESIDENTIAL
 528 SHARON JONES...RESIDENTIAL
 528 YOLANDA ROLAND...RESIDENTIAL
 530 LORRAINE JOHNSON...RESIDENTIAL
 530 NAY SO...RESIDENTIAL
 534 GINA WALKER...RESIDENTIAL
 534 MAXINE SMITH...RESIDENTIAL
 555 MOHAMMED SHAHJAHAN...RESIDENTIAL
 556 LEWIS HAWKINS...RESIDENTIAL
 557 HATEM HASSAN...RESIDENTIAL
 561 DEON MELTON...RESIDENTIAL
 561 KING NELSON...RESIDENTIAL
 571 MOSES HYMAN...RESIDENTIAL
 657 METROPOLITAN UNITED METHODIST...CHURCHES
 657 METROPOLITAN UNITED METHODIST...MISSIONS
 661 RANDY COOPER SR...RESIDENTIAL
 673 EDWARD WILEY...RESIDENTIAL
 679 KISHA KING...RESIDENTIAL
 679 PEGGY TABOR...RESIDENTIAL
 697 WILLIE BARNES JR...RESIDENTIAL
 701 DABRENA UNDERWOOD...RESIDENTIAL
 711 CORELLIS BARBER...RESIDENTIAL
 727 COLIN DAVIS...RESIDENTIAL
 727 QUINCY BAILEY...RESIDENTIAL
 727 STANLEY WALLACE...RESIDENTIAL
 733 DAVID KNIGHT...RESIDENTIAL
 737 CAROL SMITH...RESIDENTIAL
 747 SARAH DAVIS...RESIDENTIAL
 753 DUANE JOHNSON...RESIDENTIAL
 753 JANICE SMITH...RESIDENTIAL
 769 PARKVIEW APARTMENTS...APARTMENTS
 791 SYLVIA MULDROW...RESIDENTIAL
 793 SHARON ARMSTEAD...RESIDENTIAL
 807 RONNIE WHITFIELD...RESIDENTIAL
 811 DAISY PARKER...RESIDENTIAL

150 FERNANDUS JONES...RESIDENTIAL
 153 PAGAN FRAISER...RESIDENTIAL
 153 WADE LEWIS...RESIDENTIAL
 161 LINDA ANDERSON...RESIDENTIAL
 161 ROBERT ANDERSON...RESIDENTIAL
 164 DESIREE THOMAS...RESIDENTIAL
 165 ALISHA WIRT...RESIDENTIAL
 165 DONNIE HARRIS...RESIDENTIAL
 168 DEBORAH BROWN...RESIDENTIAL
 168 FRANKLIN STEWART...RESIDENTIAL
 169 TAMIKA JOHNSON...RESIDENTIAL
 171 DENISE KNIGHT...RESIDENTIAL
 171 LAURIEL KNIGHT...RESIDENTIAL
 171 SIOBHAN BLAKE...RESIDENTIAL
 180 DAVID WATTS...RESIDENTIAL
 180 LYNETTE THOMAS...RESIDENTIAL
 187 ALBERT HALL...RESIDENTIAL
 189 DENISE SULLIVAN...RESIDENTIAL
 189 PETTY, TAMIKA S LPN...NURSES-PRACTITIONERS
 189 PETTY, TAMIKA S LPN...OFFICES OF MISC HEALTH PRACTITIONERS
 190 DAISY NOLLEY...RESIDENTIAL
 190 DORIS ARCHIE...RESIDENTIAL
 190 DURIAN PRESSLEY...RESIDENTIAL
 192 SAMUEL PRATT...RESIDENTIAL
 197 LEONA MCLAIN...RESIDENTIAL
 199 PANDORA SIMMONS...RESIDENTIAL
 200 DARRYL RICHARDSON...RESIDENTIAL
 200 DEBORAH TUNSTALL...RESIDENTIAL
 202 JAMES JACOBS...RESIDENTIAL
 203 ZANETA TRUEHEART...RESIDENTIAL
 206 LARRY HILL...RESIDENTIAL
 206 MELVIN MCKNIGHT...RESIDENTIAL
 206 RAYMOND MC KNIGHT...RESIDENTIAL
 207 CONSTANCE ANDREWS...RESIDENTIAL
 207 CONSTANCE CARTER...RESIDENTIAL
 209 GEORGE PURNELL...RESIDENTIAL
 210 ANTHONY CLYBURN...RESIDENTIAL
 214 FRANKIE MILES...RESIDENTIAL
 214 SADE MILES...RESIDENTIAL
 215 ERIC HERNDON...RESIDENTIAL
 219 MARY ADAMS...RESIDENTIAL
 224 MORRISON JOHNSON...RESIDENTIAL
 224 VERA PARKER...RESIDENTIAL
 226 ASHLEY CHAMBERLAIN...RESIDENTIAL
 229 BARBARA GLOVER...RESIDENTIAL
 229 MISS BARBARA'S SCHOOL OF DANCE...DANCING INSTRUCTION
 233 EVELYN KERNEY...RESIDENTIAL
 233 ROBERT KERNEY...RESIDENTIAL
 239 DENNIS WOODS...RESIDENTIAL
 240 C MERRITT...RESIDENTIAL
 240 ROBINETTE BALDWIN...RESIDENTIAL
 242 WILLIAM SHANE...RESIDENTIAL
 243 MARSHALL ARMSTEAD...RESIDENTIAL
 246 DENA GAYMON...RESIDENTIAL
 249 CHARLIE HARRIS...RESIDENTIAL
 249 JESSICA ARNOLD...RESIDENTIAL
 249 MARCUS HUNTER...RESIDENTIAL
 249 SARITA SHANE...RESIDENTIAL
 251 DOUGLAS GASTON III...RESIDENTIAL

100 BERNADINE STALLWORTH...RESIDENTIAL
 100 EMMA PEACH...RESIDENTIAL
 118 IDA WILLIAMS...RESIDENTIAL
 118 LARRY BURGIN...RESIDENTIAL
 122 GARCIA LEONARD...RESIDENTIAL
 126 JANICE JOHNSON...RESIDENTIAL
 127 ANTONIO BRYANT...RESIDENTIAL
 127 FRED SMITH...RESIDENTIAL
 127 TAZIA WOODARD...RESIDENTIAL
 128 VIVIAN THOMAS...RESIDENTIAL
 132 WILLIAM FORD...RESIDENTIAL
 135 DWAYNE FERGUSON...RESIDENTIAL
 135 KIMBERLY REDFERN...RESIDENTIAL
 138 SONJA REED...RESIDENTIAL
 141 CARLA UNDERHILL...RESIDENTIAL
 141 KEITH MAY...RESIDENTIAL
 141 LESLIE MAY...RESIDENTIAL
 142 ROBERT HALL...RESIDENTIAL
 151 MARY MARSHALL...RESIDENTIAL
 151 MARY WILLIAMS...RESIDENTIAL
 152 MARVIS ROBINSON...RESIDENTIAL
 160 GREGORY FIELDS...RESIDENTIAL
 160 L HUE...RESIDENTIAL
 163 LATISHA DOWNING...RESIDENTIAL
 165 ERIC GREGORY...RESIDENTIAL
 170 VALERIE ECKRIDGE...RESIDENTIAL
 174 DARREN BROWN...RESIDENTIAL
 174 ERIC SMITH...RESIDENTIAL
 174 HENRY BOGAN...RESIDENTIAL
 174 TIMOTHY GARNER...RESIDENTIAL
 175 ALBERTA CAMMARANO...RESIDENTIAL
 179 ADRIANNA BEAVER...RESIDENTIAL
 179 EBONY SHEPPARD...RESIDENTIAL
 179 SHAWNA SMITH...RESIDENTIAL
 184 IRMA HILL...RESIDENTIAL
 184 MATTHEW WALKER...RESIDENTIAL
 188 ALDO WILLIAMS...RESIDENTIAL
 188 ERICK ABRAM...RESIDENTIAL
 192 DEBORAH EJIMOFOR...RESIDENTIAL
 192 EVELYN MOTLEY...RESIDENTIAL
 192 ISAAC CAVER...RESIDENTIAL
 197 BERNICE ROBERTSON...RESIDENTIAL
 198 JOSEPH DIGGS...RESIDENTIAL
 201 GAIL VINSON-SEYMORE...RESIDENTIAL
 202 ALEXIS COTHRAN...RESIDENTIAL
 202 MONIQUE BOSLEY...RESIDENTIAL
 205 RAY MITCHELL...RESIDENTIAL
 209 MELISSA SINGLETARY...RESIDENTIAL

20 CLEO KIMBLE...RESIDENTIAL
 23 BRAD DANIELS...RESIDENTIAL
 23 BRANDIE CYRUS...RESIDENTIAL

504 KATHLEEN WILLIAMS...RESIDENTIAL
 511 MILTON LEWIS...RESIDENTIAL
 512 ANTOINE RUSHING...RESIDENTIAL
 512 ROSA LAWSON...RESIDENTIAL
 516 JOHN FEASTER...RESIDENTIAL
 520 FRANK MILLER...RESIDENTIAL
 520 JASPER VIRGO...RESIDENTIAL
 529 DODGE EXPRESS MARKET INC...CONVENIENCE STORES
 531 JASMINE REED...RESIDENTIAL
 531 PAUL MCDUGALD...RESIDENTIAL
 532 LENORD BETHEL...RESIDENTIAL
 532 LENORD BETHEL...ART GALLERIES & DEALERS
 534 ARWILLA CARDWELL...RESIDENTIAL
 534 DENISE WRIGHT...RESIDENTIAL
 564 BELMONT MANAGEMENT...REAL ESTATE MANAGEMENT
 564 BELMONT MANAGEMENT...MANAGEMENT SERVICES
 564 BRANDON IRION...RESIDENTIAL
 564 CHAKERA GRIFFIN...RESIDENTIAL
 564 COMMUNITY ACTION ORG...COMMUNITY ORGANIZATIONS
 564 DEVANTE NANCE...RESIDENTIAL
 564 ESSENCE BRYANT...RESIDENTIAL
 564 GARY COLSTON...RESIDENTIAL
 564 GINA GRAY...RESIDENTIAL
 564 GRYND TIME ENTERTAINMENT...ENTERTAINMENT BUREAUS
 564 LASHONE DOWELL...RESIDENTIAL
 564 LINDA PRIOR...RESIDENTIAL
 564 ST MARTINS VILLAGE...REAL ESTATE MANAGEMENT
 564 TENIQUE DAVIS...RESIDENTIAL
 594 GEORGE ANDREWS...RESIDENTIAL
 594 TRAVIS POWELL...RESIDENTIAL

101 DANIEL BENNING...RESIDENTIAL
 104 PERNELL PARKER...RESIDENTIAL
 105 FRANK WILLIAMS JR...RESIDENTIAL
 105 LOLETTA ADDISON...RESIDENTIAL
 121 BETTY BROWN...RESIDENTIAL
 123 JACQUELINE DUNCAN...RESIDENTIAL
 123 PHYLLIS ROBINSON...RESIDENTIAL
 123 WILLIAM DUNCAN...RESIDENTIAL
 126 HAMLIN PARK SCHOOL...SCHOOLS UNIVERSITIES & COLLEGES ACADEMIC
 126 HAMLIN PARK SCHOOL...SCHOOLS
 126 LASKOWSKI, TRACEY...NURSES & NURSES' REGISTRIES
 126 LEE, SHYQUIERA...SOCIAL WORKERS
 127 ROBERT WASHINGTON...RESIDENTIAL
 127 WHITNEY CORNISH...RESIDENTIAL
 137 JOHN BEAN JR...RESIDENTIAL
 141 BERNITA PENNICK...RESIDENTIAL
 141 TUPAC THOMPSON...RESIDENTIAL
 145 MICHAEL FERGUSON...RESIDENTIAL
 153 MARKIS LODER...RESIDENTIAL
 175 JAY WELSTED...RESIDENTIAL
 175 SHARON WALKER...RESIDENTIAL
 179 DIXIE SMITH...RESIDENTIAL

93 total records. Part 1 of 2

400 ISMAIL LEWIS...RESIDENTIAL
 404 CLARK GOFORTH...RESIDENTIAL
 405 BELLAMY'S WINE LIQUOR MART...WINES-RETAIL
 416 JAMES PRESTON...RESIDENTIAL
 418 ANNIE JAMES...RESIDENTIAL
 426 EVETTE FOSTER...RESIDENTIAL
 428 CLAUDE CHANDLER...RESIDENTIAL
 434 MOHSIN SALEH...RESIDENTIAL
 436 EAST FERRY GLOVER FARM...FARMS
 446 BERNICE HAYNES...RESIDENTIAL
 449 EAST BUFFALO CHIROPRACTIC...CHIROPRACTORS DC
 452 JENNIFER SWAIN...RESIDENTIAL
 452 VERONICA THOMAS...RESIDENTIAL
 453 LARRY BERRY...RESIDENTIAL
 464 PAUL ANDREWS...RESIDENTIAL
 469 HABIB NASSER...RESIDENTIAL
 469 SCOTT WINGER...RESIDENTIAL
 470 CLARA HARRIS...RESIDENTIAL
 471 ALAWADE FOOD MARKET INC...GROCERS-RETAIL
 471 SUNOCO LP...SERVICE STATIONS-GASOLINE & OIL
 472 ADRIAN BENTON...RESIDENTIAL
 472 DEWAYNE STALEY...RESIDENTIAL
 472 HUTCHINS, SONIA R...NONCLASSIFIED ESTABLISHMENTS
 472 SARAH HAIRSTON...RESIDENTIAL
 476 PATRICIA DEBERRY...RESIDENTIAL
 486 CHARLES HARROD...RESIDENTIAL
 486 OTHS HARROD...RESIDENTIAL
 490 COREY MCGOWAN...RESIDENTIAL
 490 RICHARD BERRY...RESIDENTIAL
 491 GODS WAY OF LIFE...CHURCHES
 495 TERRY RAINEY...RESIDENTIAL
 497 PATT COPELAND...RESIDENTIAL
 500 YVONNE JAMES...RESIDENTIAL
 503 MARIA VELAZQUEZ...RESIDENTIAL
 503 SHEILA VELAZQUEZ...RESIDENTIAL
 510 BRANDI SMOOT...RESIDENTIAL
 514 PEACHES GENNIS...RESIDENTIAL
 515 MICHAEL GIBSON...RESIDENTIAL
 518 DENNIS DUNSON...RESIDENTIAL
 523 MICHAEL LONZI...RESIDENTIAL
 534 SHATYRA PHILLIPS...RESIDENTIAL
 579 TIFFANEY FRANKLIN...RESIDENTIAL
 581 MARY ALLEN...RESIDENTIAL
 584 TYSHEKA THOMPSON...RESIDENTIAL
 585 CARLOTTA ADAMS...RESIDENTIAL
 586 JOHN STIEGLER...RESIDENTIAL
 591 EDDIE LAMAR...RESIDENTIAL
 591 JESSIE BROWN...RESIDENTIAL
 594 HORACE BOZEMAN...RESIDENTIAL
 596 YVONNE PIPER...RESIDENTIAL
 598 RAYNARDO SHEDRICK...RESIDENTIAL
 598 SHIRLEY CHAMPION-BRUNSON...RESIDENTIAL
 599 VELIVIA SIMMONS...RESIDENTIAL
 600 ANTHONY POMPEY...RESIDENTIAL
 605 ALLEN WHITE...RESIDENTIAL
 605 MICHAEL EDMOND...RESIDENTIAL
 606 GIOVANNA THREEET...RESIDENTIAL
 615 DARA TANNER...RESIDENTIAL
 615 DORIS TANNER...RESIDENTIAL
 619 PATRICK PATTERSON...RESIDENTIAL
 624 TAMEEKA HARRIS...RESIDENTIAL
 626 BIANCA OVERALL...RESIDENTIAL
 626 JOANIE HUMPHREY...RESIDENTIAL
 628 SAMUEL TYSON...RESIDENTIAL
 628 W WALKER...RESIDENTIAL
 630 ANITA JOHNSON...RESIDENTIAL
 630 ERWIN ISOM...RESIDENTIAL
 630 TERRELLE JOHNSON...RESIDENTIAL

Part 2 of 2

636 CASSANDRA ROBINSON...RESIDENTIAL
 636 LOUIS MCLAUGHLIN...RESIDENTIAL
 639 HENRY BRECKENRIDGE...RESIDENTIAL
 641 CHARISSE BLACKWELL...RESIDENTIAL
 641 FLORENCE AUTMAN...RESIDENTIAL
 644 ANTOINETTE WARREN...RESIDENTIAL
 644 KENNETH WARREN...RESIDENTIAL
 647 BION REYNOLDS...RESIDENTIAL
 648 ROSCOE TAYLOR...RESIDENTIAL
 652 LUQUINTA PERRY...RESIDENTIAL
 655 JALEEL BOWEN...RESIDENTIAL
 655 RONNIE MOORE...RESIDENTIAL
 656 ERNESTINE BRYANT...RESIDENTIAL
 656 LANDON BROWN...RESIDENTIAL
 658 TONY FONVILLE...RESIDENTIAL
 661 LATOYA HUMBER...RESIDENTIAL
 663 DOLLAR GENERAL...ALL OTHER GENERAL MERCHANDISE STORES
 663 DOLLAR GENERAL...VARIETY STORES
 663 WESTERN UNION AGENT LOCATION...MONEY TRANSFER SERVICE
 663 WESTERN UNION AGENT LOCATION...MONEY ORDER SYSTEMS
 693 BUFFALO CITY OFFICE...GOVERNMENT OFFICES-CITY, VILLAGE & TWP
 693 BUFFALO POLICE DEPT...POLICE DEPARTMENTS
 693 BUFFALO POLICE DEPT...STATE GOVERNMENT TRANSPORTATION PROGRAMS
 693 BUFFALO POLICE DEPT DISTRICT...POLICE DEPARTMENTS

87 total records. Part 1 of 2

1076 DWANE JOHNSON...RESIDENTIAL
 1076 EDNA BARBER...RESIDENTIAL
 1076 MAEBELL MARSHALL...RESIDENTIAL
 1084 CHARLIE ADAMSON...RESIDENTIAL
 1084 ELMA DOUGLAS...RESIDENTIAL
 1084 ELOISE MITCHELL...RESIDENTIAL
 1084 LOTTIE ARCHIE...RESIDENTIAL
 1084 THELMA MATHEWS...RESIDENTIAL
 1098 I WILLIS...RESIDENTIAL
 1098 WTHOEL LEWIS...RESIDENTIAL
 1106 NAOMI HUNTER...RESIDENTIAL
 1106 NATHANIEL BEARD...RESIDENTIAL
 1106 R CRAYTON...RESIDENTIAL
 1106 SANDRA EAST...RESIDENTIAL
 1106 TANISHA HUMPHREY...RESIDENTIAL
 1151 CITY OF BUFFALO PARKS DIV...PARKS
 1151 PUBLIC WRKS PARKS STREETS DEPT...PARKS
 1216 DELORES PRIMM...RESIDENTIAL
 1216 GIVONNE YOUNG...RESIDENTIAL
 1216 KAREEM PRIMM...RESIDENTIAL
 1216 XAVIER PRIMM...RESIDENTIAL
 1217 DEBRA HUNTER...RESIDENTIAL
 1217 MICHELLE HUNTER...RESIDENTIAL
 1217 RONALD MOORE...RESIDENTIAL
 1220 MAME SENE...RESIDENTIAL
 1222 SHARON BELL...RESIDENTIAL
 1234 RAY DRAYTON...RESIDENTIAL
 1235 F & K EXPRESS TIRE REPAIR...TIRE-RETRADING & REPAIRING
 1235 F K EXPRESS TIRE REPAIR...TIRE-DEALERS-RETAIL
 1256 GURINE DAVIS...RESIDENTIAL
 1256 HELEN LEPOWE...RESIDENTIAL
 1256 ORLANDO DAVIS...RESIDENTIAL
 1269 LEE'S BARBECUE...RESTAURANTS
 1269 LEE'S BARBECUE...FOODS-CARRY OUT
 1269 LEE'S BARBECUE...CAFES
 1277 A G ROEHRIG & SON...HEATING CONTRACTORS
 1277 A G ROEHRIG & SON...FEDERAL GOVERNMENT CONTRACTORS
 1300 LUBIN AUTO REPAIR...AUTOMOBILE REPAIRING & SERVICE
 1300 LUBINS REPAIR SHOP...REPAIR SHOPS & RELATED SERVICES NEC
 1301 HOPE WELL BAPTIST CHURCH...CHURCHES
 1314 WELMAN BROOKS...RESIDENTIAL
 1318 PIKES PEAK MARKET...GROCERS-RETAIL
 1322 BLOOD COVENANT CHURCH...ORGANIZATIONS
 1327 ANTIOCH BAPTIST CHURCH...CHURCHES
 1340 FRIENDS BANGLA GROCERIES...GROCERS-RETAIL
 1345 NINO'S CLEANERS...CLEANERS
 1350 DOLLAR DISCOUNT...VARIETY STORES
 1367 DISTRICT 1 OFC COUNTY LGSLTR...ATTORNEYS
 1371 ANSAR GROUP...CREDIT CARD/CREDIT PLNS EQPT/SUPL (WHLS)
 1372 FILLMORE UTICA FOOD MARKET...FOOD MARKETS
 1373 MASJID NU MAN...RELIGIOUS ORGANIZATIONS
 1392 BILLY BRIDGES...RESIDENTIAL
 1392 JERMAH MCCAULEY...RESIDENTIAL
 1408 BOOST MOBILE...CELLULAR TELEPHONES-EQUIPMENT & SUPLS
 1408 NEW ERA WIRELESS...CELLULAR TELEPHONES-EQUIPMENT & SUPLS
 1412 MATTIE'S RESTAURANT...ICE
 1412 MATTIE'S RESTAURANT...CATERERS
 1414 PROMISES SCHOOL OF BEAUTY...BEAUTY SALONS
 1414 PROMISES SCHOOL OF BEAUTY...JUNIOR COLLEGES & TECHNICAL
 INSTITUTES
 1418 B GOFORTH...RESIDENTIAL
 1423 COMMUNITY ACTION ORG ERIE CNTY...SOCIAL SERVICE & WELFARE
 ORGANIZATIONS
 1426 HALAL MARKET & BAKERY INC...GROCERS-RETAIL
 1428 L & G GARAGE LTD...AUTOMOBILE REPAIRING & SERVICE
 1431 ALICE MCGEE...RESIDENTIAL
 1455 JACQUELINE FOYE...RESIDENTIAL
 1474 TERRI ROBINSON...RESIDENTIAL
 1476 ANDERSONS FLOWER SHOP ANDERSON...FLORISTS-RETAIL

Part 2 of 2

1490 KIM'S KITCHEN CHINESE TAKEOUT...RESTAURANTS
 1507 FERRY EXPRESS FIVE...FERRIES
 1518 CLEVELAND MCCLOUD...RESIDENTIAL
 1538 CITY COUNTER FOOD PLUS...CONVENIENCE STORES
 1538 CITY COUNTER FOOD PLUS...FOOD PRODUCTS-RETAIL
 1538 CITY COUNTER FOOD PLUS...GROCERS-RETAIL
 1540 ELMER NELSON...RESIDENTIAL
 1552 EVENING STAR CHR GOD IN CHRIST...CHURCHES
 1598 LARREY MCGRIGG...RESIDENTIAL
 1598 LOUELLA CHRISTMAS...RESIDENTIAL
 1598 WILLIE HOLCOMBE...RESIDENTIAL
 1648 ESTHER PORTEE...RESIDENTIAL
 1648 JOSSIE POLK...RESIDENTIAL
 1648 RONALD PORTEE...RESIDENTIAL
 1649 NEW BONDS CLEANING INC...BONDS-BAIL
 1649 OUTSOURCE CENTER...CONSTRUCTION MANAGEMENT
 1649 OUTSOURCE CENTER FOR HUMAN...BUSINESS SERVICES NEC
 1650 L SESSUM INCOME TAX SVC INC...TAX RETURN PREPARATION & FILING
 1650 MAURICE WILLIAMS...RESIDENTIAL

322 PHYLIS MOLETT...RESIDENTIAL
 326 KENNETH WILLIAMS...RESIDENTIAL
 337 ROBIN FLEMING...RESIDENTIAL
 337 TERESA DAVIS...RESIDENTIAL
 342 CHARLES OGLETREE...RESIDENTIAL
 351 RALPH SEVERINO...RESIDENTIAL
 352 SAMUEL DAVIS...RESIDENTIAL
 362 BRIANNA GLENN...RESIDENTIAL
 362 SONG LARUE...RESIDENTIAL
 362 TRACY GLENN...RESIDENTIAL
 363 CHARLES GIBBS...RESIDENTIAL
 363 ROSA GRIGGS...RESIDENTIAL
 364 RHONDA DAVIS...RESIDENTIAL
 405 JERMAINE MASON...RESIDENTIAL
 409 GWENDOLYN BROWN...RESIDENTIAL
 415 WENDELL FERRELL...RESIDENTIAL

862 LAPEARLA BOOS BAR...NONCLASSIFIED ESTABLISHMENTS
 898 APPLE TREE MARKET...FOOD MARKETS
 900 BUFFALO LUTHERAN EMPLOYMENT...SOCIAL SERVICE & WELFARE ORGANIZATIONS
 900 HANANIAH LUTHREN CHURCH...CHURCHES
 917 MY WAY MOTORS...AUTOMOBILE DEALERS-USED CARS
 930 CATHOLIC CHARITIES BUFFALO...SOCIAL SERVICE & WELFARE ORGANIZATIONS
 930 CATHOLIC CHARITIES BUFFALO NY...SOCIAL SERVICE & WELFARE ORGANIZATIONS
 945 KING URBAN LIFE CTR...ASSOCIATIONS
 945 KING URBAN LIFE CTR...NON-PROFIT ORGANIZATIONS
 968 LOIS TATE...RESIDENTIAL
 968 SHANIKA TURNER...RESIDENTIAL
 968 TRACY WALTON...RESIDENTIAL
 995 THOMAS T EDWARDS FUNERAL HOME...FUNERAL PLANS (PRE-ARRANGED)
 995 THOMAS T EDWARDS FUNERAL HOME...FUNERAL DIRECTORS
 995 THOMAS T EDWARDS FUNERAL HOME...CREMATORIES
 1003 DEBORAH WILLIAMS...RESIDENTIAL
 1011 CONTINENTAL TRANSMISSION...AUTOMOBILE REPAIRING & SERVICE
 1011 CONTINENTAL TRANSMISSION...TRANSMISSIONS-AUTOMOBILE
 1026 MACK DUBOSE...RESIDENTIAL
 1047 UNITED EXPRESS DELI...DELICATESSENS

12 DEXTER BROWN...RESIDENTIAL
 13 EDDIE WILLIAMS...RESIDENTIAL
 18 ADA GRIFFIN...RESIDENTIAL
 18 JIMMIE GRIFFIN...RESIDENTIAL
 18 JOSEPH MCEACHIN...RESIDENTIAL
 20 JOYCE DORSEY...RESIDENTIAL
 23 LINDSAY ZINNERMAN...RESIDENTIAL
 27 BRENDA BROWN...RESIDENTIAL
 28 STEPHANIE SIMMONS...RESIDENTIAL
 33 JOSEPH TAYLOR...RESIDENTIAL
 44 TAKISHA MOYE...RESIDENTIAL
 46 SILAS LEE...RESIDENTIAL
 51 BARBRA WYNN...RESIDENTIAL
 51 DOMINIQUE MCDONALD...RESIDENTIAL
 51 JACK WYNN...RESIDENTIAL
 55 GREGORY HARRIS...RESIDENTIAL
 55 ROBERT LOVE...RESIDENTIAL
 58 AUSTIN TURNER...RESIDENTIAL
 63 ASHLEY MCCREARY...RESIDENTIAL
 69 SIDNEY WATSON...RESIDENTIAL
 73 NETTIE ANDERSON...RESIDENTIAL
 75 FREDEAN ANDERSON...RESIDENTIAL
 76 IESHA HONEYCUTT...RESIDENTIAL
 76 RICKEY MELLERSON...RESIDENTIAL
 77 YVETTE GRAY...RESIDENTIAL
 78 WILLIAM TOLLIVER...RESIDENTIAL
 82 CHARLES ADAMS...RESIDENTIAL
 83 BRENDA ANDERSON...RESIDENTIAL
 84 HILLIARD BRYANT...RESIDENTIAL

455 WALLS MEMORIAL AME ZION CHR...CHURCHES
 465 JERUSALEM BAPTIST CHURCH...CHURCHES
 471 ALONZO LATIMORE...RESIDENTIAL
 471 PEGGY LATIMORE...RESIDENTIAL
 475 TRACY DRAPER...RESIDENTIAL
 478 LATIESHA VASS...RESIDENTIAL
 479 GRADY MARTIN...RESIDENTIAL
 480 J DANIELS...RESIDENTIAL
 484 CHARLES BROWN...RESIDENTIAL
 484 FLORENCE GARY...RESIDENTIAL
 488 ERIC WATTS...RESIDENTIAL
 488 TANYA GARRETT...RESIDENTIAL
 489 RAYMOND RODGERS...RESIDENTIAL
 490 BABETTE LOWREY...RESIDENTIAL
 490 JOHN BETHEL...RESIDENTIAL
 490 LATASHA EMBRY...RESIDENTIAL
 493 FRANK GARNETTI...RESIDENTIAL
 493 LISA PASCO...RESIDENTIAL
 496 FRED HOWE...RESIDENTIAL
 498 LORRAINE RILES...RESIDENTIAL
 504 JESSE STUBBS...RESIDENTIAL
 504 SARAH AUSTIN...RESIDENTIAL
 504 WILLIE FINLEY...RESIDENTIAL
 508 IMENA DIXON...RESIDENTIAL
 508 LAUREN ONEIL...RESIDENTIAL
 509 CHARIEESE SIMPSON...RESIDENTIAL
 509 WILLIE MORRIS...RESIDENTIAL
 510 LIZA JACKSON...RESIDENTIAL
 515 TERRY WHITE...RESIDENTIAL
 518 SHERRON DIXON...RESIDENTIAL
 519 LASHAE BARNER...RESIDENTIAL
 519 MARK DINGLE...RESIDENTIAL
 519 WILLIE BENSON...RESIDENTIAL
 520 DANNY ONEIL SR...RESIDENTIAL
 523 BUFFALO BAIL BOND AGENCY INC...BONDS-BAIL
 528 FELICIA FINKLEY...RESIDENTIAL
 528 THORNTON COLEMAN...RESIDENTIAL
 533 TOSHIKO JOHNSON...RESIDENTIAL
 537 DEONNA LEWIS...RESIDENTIAL
 549 LAQUANDA WILLIAMS...RESIDENTIAL
 555 CARL GORDON...RESIDENTIAL
 555 VAUGHN GORDON...RESIDENTIAL
 557 CLARENCE JENKINS...RESIDENTIAL
 558 SARAH WALLACE...RESIDENTIAL
 560 VERA BUSTER...RESIDENTIAL

125 KING BROWN...RESIDENTIAL
 127 GUSSIE MITCHELL...RESIDENTIAL
 132 HOWARD GREER...RESIDENTIAL
 132 JACQUE GARRETT...RESIDENTIAL
 132 LATIA THOMAS LASHAY...RESIDENTIAL
 132 PATRICIA GREER...RESIDENTIAL
 132 STEVEN EDMOND...RESIDENTIAL
 133 RANDY WOODS...RESIDENTIAL
 136 TRACY REESE...RESIDENTIAL
 141 LUCILLE BLENMAN...RESIDENTIAL
 142 MARY STANLEY...RESIDENTIAL
 146 CLEO BETHEL...RESIDENTIAL
 146 SIRIPORN HAYKAL...RESIDENTIAL
 150 JAMAN SIMMONS...RESIDENTIAL
 150 WILEY SIMMONS III...RESIDENTIAL
 153 BRUCE KEATON...RESIDENTIAL
 154 DAVID SHELTON...RESIDENTIAL
 154 VIRGINIA MORROW...RESIDENTIAL
 156 AUBREY BRAZELTON...RESIDENTIAL
 156 BONNIE CLYDE...RESIDENTIAL
 156 RITA TATUM...RESIDENTIAL
 159 CRESSIE PAYNE...RESIDENTIAL
 160 MARCO BURRELL...RESIDENTIAL
 160 MIRANDA FOSTER...RESIDENTIAL
 166 SHLAINE FREELAND...RESIDENTIAL
 167 PAULETTE COUNTS...RESIDENTIAL
 169 LADONNA DUNCAN...RESIDENTIAL
 169 SHARETHA SWAIN...RESIDENTIAL
 170 ANDREW JONES...RESIDENTIAL
 172 LEONARD EDWARDS...RESIDENTIAL
 173 RUTH MURPHY...RESIDENTIAL
 177 MICHELLE DAVIS...RESIDENTIAL
 180 CONNIE HUNTER...RESIDENTIAL
 181 CHANDRA PIERCE...RESIDENTIAL
 181 PAMELA SMITH...RESIDENTIAL
 184 CATHERINE TURNER...RESIDENTIAL
 184 DORIS NEELY...RESIDENTIAL
 184 ISABELLE NEELY...RESIDENTIAL
 187 RUTH ALSTON...RESIDENTIAL
 192 ANTHONY DRAYTON...RESIDENTIAL
 195 YASHICA LEVY...RESIDENTIAL
 196 PAMELA SMITH...RESIDENTIAL
 198 GLORIA STEWART...RESIDENTIAL
 201 GERALDINE TALLEY...RESIDENTIAL
 202 CLARENCE BAKER...RESIDENTIAL
 202 MISSOURI PENNY...RESIDENTIAL
 205 CAROLYN MILLER...RESIDENTIAL
 208 ALPHONSO PAYNE...RESIDENTIAL

338 PORTIA JENKINS...RESIDENTIAL
 346 DENISE RENFRO...RESIDENTIAL
 346 GARI ELLIS...RESIDENTIAL
 354 ROBERT SLAUGHTER...RESIDENTIAL
 354 THOMAS JOHNSON...RESIDENTIAL
 355 ANTOINETTE WILSON...RESIDENTIAL
 360 LINDELL SLAUGHTER...RESIDENTIAL
 361 MARGARET RUCKER...RESIDENTIAL
 367 MARILYN MCMILLAN...RESIDENTIAL
 370 FANNIE GREEN...RESIDENTIAL
 371 ANGELA BATES...RESIDENTIAL
 371 CYNTHIA ARMSTEAD...RESIDENTIAL
 371 MAMIE WINN...RESIDENTIAL
 377 SUSIE KIRKWOOD...RESIDENTIAL
 381 ALISHA ALFORD...RESIDENTIAL
 381 HENRY ROBINS...RESIDENTIAL
 383 AVA PORTER...RESIDENTIAL
 389 MAURICE PARKS...RESIDENTIAL
 390 WILLIAM ALEXANDER...RESIDENTIAL
 393 FRANCIS MORRELL...RESIDENTIAL
 393 TARA BOOZE...RESIDENTIAL
 397 BARBARA BOOZE...RESIDENTIAL
 399 RICHARD BOOZE...RESIDENTIAL
 400 JASON STANCIL...RESIDENTIAL
 400 RICHARD BOOZE...RESIDENTIAL

101 DARRELL ISAAC...RESIDENTIAL
 101 HORACE JOHNSON...RESIDENTIAL
 104 HAROLD ATKINS...RESIDENTIAL
 114 CHARLES COLBERT...RESIDENTIAL
 114 COZETTE DAVIS...RESIDENTIAL
 118 MARK GREEN...RESIDENTIAL
 121 ELLA KEITH...RESIDENTIAL
 122 MARVIN RICHARDSON...RESIDENTIAL
 130 DENNIS HATTEN...RESIDENTIAL
 133 JARELD BAILEY...RESIDENTIAL
 134 PAULA BRADLEY...RESIDENTIAL
 137 EUGENIA SCOTT...RESIDENTIAL
 137 FANNIE MARTIN...RESIDENTIAL
 138 LEAH BEHRENS...RESIDENTIAL
 138 THOMAS JOHNSON...RESIDENTIAL
 139 ESTHERPHINE GREENE...RESIDENTIAL
 142 JOHN THOMPSON...RESIDENTIAL
 142 TYRONE STOKES...RESIDENTIAL
 144 LINDA RUSSELL...RESIDENTIAL
 147 LOUISE CLYBURN...RESIDENTIAL
 148 JUDY BATTLE...RESIDENTIAL
 148 KINGS QUEENS...WOMEN'S APPAREL-RETAIL
 148 KINGS QUEENS...BALLOONSNOVELTY & TOY
 151 DARNELLE COLSTON...RESIDENTIAL
 151 TALISHA SMITH...RESIDENTIAL
 152 ANTOINETTE MAYFIELD...RESIDENTIAL
 152 MARION MAYFIELD...RESIDENTIAL
 156 ISAIAH WORKS...RESIDENTIAL
 159 LATIFA MACK...RESIDENTIAL
 159 WALLACE HEDGEPEETH...RESIDENTIAL
 160 INEZ JONES...RESIDENTIAL
 163 HEWITT BRYANT...RESIDENTIAL
 163 STARLING BRYANT...RESIDENTIAL
 164 GERALDINE LUTHER...RESIDENTIAL
 168 KELLY DEMARIO...RESIDENTIAL
 171 GARY TURNER...RESIDENTIAL
 172 JOSEPH RHAMES...RESIDENTIAL
 172 LENORA CURRY...RESIDENTIAL
 172 PREMIER ENGLISH BULLDOGS...DOG BREEDERS
 179 EBONI JAMES...RESIDENTIAL
 182 JUSTIN WHITE...RESIDENTIAL
 183 HELEN BURNETT...RESIDENTIAL
 183 TIA KEYS...RESIDENTIAL
 184 DAVID DAVIS...RESIDENTIAL
 188 EDWARD STENHOUSE...RESIDENTIAL
 188 THELMA STENHOUSE...RESIDENTIAL
 191 MILTON MARSHALL JR...RESIDENTIAL
 192 KARL MARTIN...RESIDENTIAL
 196 GORDON MCLAURIN...RESIDENTIAL
 196 LENORE MOTT...RESIDENTIAL
 202 GYRONE MCCOY...RESIDENTIAL
 203 LOU FENTY...RESIDENTIAL
 203 THEIA DAWSON...RESIDENTIAL
 204 JOHN GREER...RESIDENTIAL
 207 HEATHER MINOR...RESIDENTIAL

304 C BANKS AUTOMOTIVE SVC...AUTOMOBILE REPAIRING & SERVICE
 312 WILLIE KNIGHT...RESIDENTIAL
 318 GIZELLE STOKES...RESIDENTIAL
 320 BETHANY POWELL...RESIDENTIAL
 322 QUINTON SMITH...RESIDENTIAL
 323 DESIREE PARKER...RESIDENTIAL
 326 HIAWATHA BIVENS...RESIDENTIAL
 329 MARIA MILES...RESIDENTIAL
 330 LAKENDRA MITCHELL...RESIDENTIAL
 340 CHERI MOORE...RESIDENTIAL
 340 LEROY MOORE...RESIDENTIAL
 341 CARMEN ALEXANDER...RESIDENTIAL
 346 A THOMAS...RESIDENTIAL
 346 STACY ROBINSON...RESIDENTIAL
 347 GEORGE SCOTT...RESIDENTIAL
 349 EMILE LEWIS...RESIDENTIAL
 373 HERMAN WHITE...RESIDENTIAL
 376 AMANDER BRUNSON...RESIDENTIAL
 376 DAWN QUARLES...RESIDENTIAL
 376 LAVERNE BROOKS...RESIDENTIAL
 384 TERRANCE JOHNSON...RESIDENTIAL
 389 BOBBY CARTER...RESIDENTIAL
 389 CHARLES WILLIAMS...RESIDENTIAL
 393 ANTHONY BRYANT SR...RESIDENTIAL
 393 CARMEN MOSES...RESIDENTIAL
 394 GLORIA MARTIN...RESIDENTIAL

501 BERTON BUHR...RESIDENTIAL
 503 CORWIN TURNER...RESIDENTIAL
 503 DANNY SANDERS...RESIDENTIAL
 507 SHELIA LEWS...RESIDENTIAL
 511 AKISHA EVANS...RESIDENTIAL
 526 CHURCH OF GOD TABERNACLE...CHURCHES
 553 JENNIFER GREEN...RESIDENTIAL
 559 PETER NIBLETT...RESIDENTIAL
 559 VERA NIBLETT...RESIDENTIAL
 571 SEAN MCKINNIE...RESIDENTIAL
 642 RENEWAL CHURCH GOD TRUE HLSS...CHURCHES

117 total records. Part 1 of 2
 551 MARK ADAMS...RESIDENTIAL
 551 PATRICIA ADAMS...RESIDENTIAL
 555 MELVIN MOSS...RESIDENTIAL
 561 LILLIE CLIFTON...RESIDENTIAL
 563 JENNIFER THOMAS...RESIDENTIAL
 566 LAVERNE COPLIN...RESIDENTIAL
 566 RALPH FINLEY...RESIDENTIAL
 566 WILLIAM COPLIN...RESIDENTIAL
 573 DENISE DICKENSON...RESIDENTIAL
 612 REGINALD NEALY...RESIDENTIAL
 614 ALEXIS BILLUPS...RESIDENTIAL
 614 LLOYD HARGRAVE...RESIDENTIAL
 614 SHANNON SHELTON...RESIDENTIAL
 626 FAITH BAPTIST CHURCH...CHURCHES
 648 ANTHONY AQUILINO...RESIDENTIAL
 649 ARTHUR HENRY...RESIDENTIAL
 652 ALETHEIA CEPHUS...RESIDENTIAL
 652 KAYLA PUGH...RESIDENTIAL
 652 OLEE CEPHUS...RESIDENTIAL
 653 IRENE JONES...RESIDENTIAL
 660 MOHAMED ALAWDI...RESIDENTIAL
 663 NATHANIEL FOUNTAIN SR...RESIDENTIAL
 666 BELINDA JOHNSON...RESIDENTIAL
 669 VIOLET LEWIS...RESIDENTIAL
 670 PAUL KEE...RESIDENTIAL
 672 TALIA LITTLEJOHN...RESIDENTIAL
 674 JOANNE JOHNSON...RESIDENTIAL
 677 MINNIE DAVIS...RESIDENTIAL
 677 SANDRA CURRIE...RESIDENTIAL
 678 DEBRA CHANEY...RESIDENTIAL
 681 ELISHA GILBERT...RESIDENTIAL
 682 DENISE GADLEY...RESIDENTIAL
 682 ELIZABETH GADLEY...RESIDENTIAL
 684 MARY LYLES...RESIDENTIAL
 691 CLARENCE LOTT...RESIDENTIAL
 695 ANTHONY WIGGINS...RESIDENTIAL
 699 PAMELA BENNETT...RESIDENTIAL
 700 SARAH ELLINWOOD...RESIDENTIAL
 704 LEANEIL SCOTT...RESIDENTIAL
 705 ALTON STEWARD...RESIDENTIAL
 705 MONICA STEWARD...RESIDENTIAL
 709 MITTIE HICKS...RESIDENTIAL
 712 ELAINE SNEAD...RESIDENTIAL
 724 PAUL THOMAS...RESIDENTIAL
 724 ZANA GREEN...RESIDENTIAL
 726 PAUL KEE...RESIDENTIAL
 728 JOHNNIE EDWARDS...RESIDENTIAL
 728 LISA EDWARDS...RESIDENTIAL
 740 RONALD HOUSE...RESIDENTIAL
 746 LATASHA FERGUSON...RESIDENTIAL
 770 MEMORIAL BAPTIST CHURCH...CHURCHES
 790 HUMBOLDT PARKWAY BAPTIST CHR...CHURCHES
 791 BOBBIE HICKS...RESIDENTIAL
 795 DENISE WILSON-SHANNON...RESIDENTIAL
 796 JENNY MARVIN...RESIDENTIAL
 800 TANIQUA SIMMONS...RESIDENTIAL
 803 CRYSTAL JACKSON...RESIDENTIAL
 804 ANTHONY FOSTER...RESIDENTIAL
 804 DEMA GLENN...RESIDENTIAL
 807 ROBERT CLARK...RESIDENTIAL
 811 ALONZO THOMPSON...RESIDENTIAL
 814 EVERETT RICKS...RESIDENTIAL
 814 NATHANIEL STEVENSON...RESIDENTIAL
 815 MATTIE MOORE...RESIDENTIAL
 821 HERSCHEL THOMAS...RESIDENTIAL
 821 WALTER MYLES...RESIDENTIAL
 826 ANGELA PERRY...RESIDENTIAL
 826 BELINDA LUMPKIN...RESIDENTIAL

Part 2 of 2

NO LISTING FOUND

832 DAWN HESSON...RESIDENTIAL
 834 MONIQUE GAYLES...RESIDENTIAL
 835 NOLAN SCALES...RESIDENTIAL
 839 KIMBERLY SMILEY...RESIDENTIAL
 839 LINDA ANDERSON...RESIDENTIAL
 840 BANKS PHYSICAL THERAPY...PHYSICAL THERAPISTS
 840 BARCENA, MERLIE M NP...NURSES-PRACTITIONERS
 840 GAYLES, KENNETH MD...PHYSICIANS & SURGEONS
 842 RONALD GAYLES...RESIDENTIAL
 845 MARCIA LADIANA...RESIDENTIAL
 849 BERNADETTE LADIANA...RESIDENTIAL
 855 SHARON MACK...RESIDENTIAL
 859 ROSE MOORE...RESIDENTIAL
 860 SANDY MC QUEEN...RESIDENTIAL
 865 DENISE HOLTZ...RESIDENTIAL
 866 ADRIENNE NELSON...RESIDENTIAL
 866 ROCHELLE CLEMONS...RESIDENTIAL
 870 RENEE CLEMONS...RESIDENTIAL
 874 MELVIN BROOKS...RESIDENTIAL
 878 BRROKS, MELVIN...CLERGY
 883 SAMUEL MCDUGALD...RESIDENTIAL
 889 KRISTEN NEWBY...RESIDENTIAL
 893 APRIL KELLEY...RESIDENTIAL
 896 ERNESTINE NUNN...RESIDENTIAL
 900 SABRINA BAKER...RESIDENTIAL
 904 FAVORS, TABATHA...PHYSICAL THERAPISTS
 904 TABATHA FAVORS...RESIDENTIAL
 904 TASHA SCALES...RESIDENTIAL
 905 CYNTHIA HARDEN...RESIDENTIAL
 905 PAMELA DUNN...RESIDENTIAL
 916 ANTOINETTE THOMAS...RESIDENTIAL
 916 ELAINE WARE...RESIDENTIAL
 919 VALERIE MOORE...RESIDENTIAL
 924 JOHN SHELTON...RESIDENTIAL
 928 MICHELLE TIPPS-ANKRAH...RESIDENTIAL
 954 CHARLES AMERSON...RESIDENTIAL
 988 THOMAS FLUKER...RESIDENTIAL
 992 STEVE PATRICK...RESIDENTIAL
 1001 DEACONESS FAMILY PLANNING CTR...SPECIALTY OUTPATIENT CLINICS NEC
 1002 DEBORAH LESTER...RESIDENTIAL
 1004 KIMBERLY MCCARLEY...RESIDENTIAL
 1008 MICHAEL ATKINS...RESIDENTIAL
 1012 JACQUELYN JOHNSON...RESIDENTIAL
 1016 JANET ALLEN...RESIDENTIAL
 1020 BUFFALO MUSEUM OF SCIENCE...SPECIAL INTEREST LIBRARIES
 1020 BUFFALO MUSEUM OF SCIENCE...PARKS
 1020 BUFFALO MUSEUM OF SCIENCE...STATE GOVERNMENTLIBRARIES
 1020 BUFFALO MUSEUM OF SCIENCE...MUSEUMS

17 DON HICKS...RESIDENTIAL
 18 BERTHA YOUNG...RESIDENTIAL
 23 ELAINE TAYLOR...RESIDENTIAL
 26 JAMAL WOODS...RESIDENTIAL
 29 BETTY MCCARTER...RESIDENTIAL
 30 TANECIA ACOFF...RESIDENTIAL
 31 HENRY BENFORD...RESIDENTIAL
 36 BERNICE WILLIAMS...RESIDENTIAL
 40 TRACY PONZO...RESIDENTIAL
 45 JULIOUS CANTY...RESIDENTIAL
 47 ALPHEUS BUTCHER...RESIDENTIAL
 48 VIRGINIA BANNERMAN...RESIDENTIAL
 51 LATASHA BROWN...RESIDENTIAL
 53 WINSTON MCDUFFIE...RESIDENTIAL
 59 LAMONT YANCEY...RESIDENTIAL
 65 DEBORAH WELLS...RESIDENTIAL
 66 KIZZY RANDLE...RESIDENTIAL
 73 EDWARD ELLIS...RESIDENTIAL
 73 WILLIAM FORD...RESIDENTIAL
 76 KEVIN TURNER...RESIDENTIAL
 78 MONICA REED...RESIDENTIAL
 83 ROBERT WELCH...RESIDENTIAL
 84 FREDERICK JOHNSON...RESIDENTIAL

83 total records. Part 1 of 2

18 ERIC SMITH...RESIDENTIAL
 18 MAURICE THOMAS...RESIDENTIAL
 20 EDITH MATTISON...RESIDENTIAL
 21 DEBORAH COLLINS...RESIDENTIAL
 24 LINDA DOW...RESIDENTIAL
 24 TYRONE CANION...RESIDENTIAL
 27 GERALDINE ROBINSON...RESIDENTIAL
 27 LEISA WHEELER...RESIDENTIAL
 28 MARSHEL DRAYTON...RESIDENTIAL
 31 DARLENE JOHNSON...RESIDENTIAL
 42 WILLIAM CALLAHAN...RESIDENTIAL
 50 ALICE GREGG...RESIDENTIAL
 50 DALE BELL...RESIDENTIAL
 51 DOROTHY PARKER...RESIDENTIAL
 55 BRIAN BILLUPS...RESIDENTIAL
 56 LANCE PARKER...RESIDENTIAL
 62 DONALD MULLEN...RESIDENTIAL
 62 LEON BEANER...RESIDENTIAL
 65 CRYSTAL PIERCE...RESIDENTIAL
 71 SHELVA STEELE...RESIDENTIAL
 78 NORMAN DOW...RESIDENTIAL
 82 BRENDA JONES...RESIDENTIAL
 86 BONNIE LAMAR...RESIDENTIAL
 86 VINCENT JENKINS...RESIDENTIAL
 89 DOMINIQUE COONEY...RESIDENTIAL
 93 DARLENE BYRD...RESIDENTIAL
 93 GREGORY GRAHAM...RESIDENTIAL
 94 PETER KALIMU...RESIDENTIAL
 96 AMINAH HARDY...RESIDENTIAL
 96 MONICA WILLIAMS...RESIDENTIAL
 97 CARMELETTA POWELL...RESIDENTIAL
 97 RICHARD HARGROVE...RESIDENTIAL
 100 PROTAS NZOTUNGICYPAYE...RESIDENTIAL
 103 ELIZABETH WALKER...RESIDENTIAL
 103 EMMANUEL POWELL...RESIDENTIAL
 107 CLARENCE RICKS...RESIDENTIAL
 107 DUANE WASHINGTON...RESIDENTIAL
 107 SHAHID ULLAH...RESIDENTIAL
 107 SHANTELL JONES...RESIDENTIAL
 111 ALOHA SINGLETERY...RESIDENTIAL
 112 LUCILLE POWELL...RESIDENTIAL
 112 SHAFINA BALDWIN...RESIDENTIAL
 146 ELSTON REID...RESIDENTIAL
 146 THOMAS LEGG...RESIDENTIAL
 148 ROBERT BOWMAN...RESIDENTIAL
 149 ALVIN LYNCH...RESIDENTIAL
 151 LENNELL PILGROM...RESIDENTIAL
 151 TEQUITA JOHNSON...RESIDENTIAL
 157 BETTY MILBRAND...RESIDENTIAL
 160 DAVID CARTER...RESIDENTIAL
 160 LOIS CARTER...RESIDENTIAL
 171 ANNETTE BIBB...RESIDENTIAL
 171 LARUE WOOLFORD...RESIDENTIAL
 172 ISAAC EASLEY...RESIDENTIAL
 172 LIBERTY MISSIONARY BAPTIST CHR...CHURCHES
 200 VIOLET ISAAC...RESIDENTIAL
 204 TACCARA SMITH...RESIDENTIAL
 204 TAWANDA STUCKEY...RESIDENTIAL
 208 DENISE MILLER...RESIDENTIAL
 208 TONY SMITH...RESIDENTIAL
 211 ANNIE BONDS...RESIDENTIAL
 220 ILA SHERFIELD...RESIDENTIAL
 226 BARBARA JOHNSON...RESIDENTIAL
 226 BARBARA WARREN...RESIDENTIAL
 233 GAIL MITCHELL...RESIDENTIAL
 233 MARCUS WEBSTER...RESIDENTIAL
 233 RENEE HOLMES...RESIDENTIAL
 237 RONALD HALL...RESIDENTIAL

Part 2 of 2

240 SARAH BARNES...RESIDENTIAL
242 CHRISTINE COLEMAN...RESIDENTIAL
247 ROOSEVELT BADGER...RESIDENTIAL
306 WALTER HIGGINS...RESIDENTIAL
311 CRYSTAL JOHNSON...RESIDENTIAL
311 CRYSTAL LEWIS...RESIDENTIAL
311 TERRALISHA JOHNSON...RESIDENTIAL
352 SOPHIE BRAY...RESIDENTIAL
369 VIRGINIA MUNTZ...RESIDENTIAL
376 AJIA MARSHALL...RESIDENTIAL
376 CILLIA MARSHALL...RESIDENTIAL
376 JOSEPH MILTON...RESIDENTIAL
425 ROSA MERCED...RESIDENTIAL
4192 RICHARD REUKAUF...RESIDENTIAL

NO LISTING FOUND

160 JOSEPHINE THOMPSON...RESIDENTIAL
 160 WOMEN MINISTERS CHRISTIAN ASSN...CLERGY
 160 WOMEN MINISTERS CHRISTIAN ASSN...RELIGIOUS ORGANIZATIONS
 167 KENNETH ROSS...RESIDENTIAL
 169 WILLIAM FULLER...RESIDENTIAL
 174 ANNCOLLETTE DANIEL...RESIDENTIAL
 174 CARL PETERSON...RESIDENTIAL
 183 BARBARA KUPIEC...RESIDENTIAL
 189 CLIVE BROWN...RESIDENTIAL
 189 LINDA MARYNIEWSKI...RESIDENTIAL
 193 MYRON GIDNEY...RESIDENTIAL
 195 MARY MACK...RESIDENTIAL
 228 ALEXANDER BOOKER...RESIDENTIAL
 228 AUDREY LIPFORD...RESIDENTIAL
 228 BENJAMIN WITHERSPOON...RESIDENTIAL
 228 BERNICE LEE...RESIDENTIAL
 228 CHARLES JONES...RESIDENTIAL
 228 CRM RENTAL MANAGEMENT INC...REAL ESTATE MANAGEMENT
 228 DAISY DEAN...RESIDENTIAL
 228 DAVID LAWSON...RESIDENTIAL
 228 DENNIS HINES...RESIDENTIAL
 228 EDWARD WILLIAMS...RESIDENTIAL
 228 ELIZABETH RICHARDSON...RESIDENTIAL
 228 ESTELLA BROWN...RESIDENTIAL
 228 FRANCES SAWYER...RESIDENTIAL
 228 GETHSEMANE MANOR INC...APARTMENTS
 228 GLADYS HOLDER...RESIDENTIAL
 228 HELOISE CORNWALL...RESIDENTIAL
 228 HOWARD ADAMS...RESIDENTIAL
 228 INEZ PROCTOR...RESIDENTIAL
 228 IRMA DEAN...RESIDENTIAL
 228 JAMES MOORE...RESIDENTIAL
 228 JAMES SHARP SR...RESIDENTIAL
 228 JOANN JAMISON...RESIDENTIAL
 228 JUNE WILLIAMS...RESIDENTIAL
 228 MARY FLETCHER...RESIDENTIAL

502 COLUMBUS HILL...RESIDENTIAL
 518 SYED SHARIEFF...RESIDENTIAL
 528 CARY JONES...RESIDENTIAL
 528 NOLFORD HUNTER...RESIDENTIAL
 528 YOLANDA ROLAND...RESIDENTIAL
 530 LORRAINE JOHNSON...RESIDENTIAL
 534 GINA WALKER...RESIDENTIAL
 534 MAXINE SMITH...RESIDENTIAL
 555 MOHAMMED SHAHJAHAN...RESIDENTIAL
 556 JANIE FREEMAN...RESIDENTIAL
 556 LEWIS HAWKINS...RESIDENTIAL
 557 HATEM HASSAN...RESIDENTIAL
 561 DEON MELTON...RESIDENTIAL
 561 KING NELSON...RESIDENTIAL
 571 MOSES HYMAN...RESIDENTIAL
 657 METROPOLITAN UNITED METHODIST...CHURCHES
 657 METROPOLITAN UNITED METHODIST...MISSIONS
 661 DEIDRE COOPER...RESIDENTIAL
 673 EDWARD WILEY...RESIDENTIAL
 675 THERESA LITTLETON...RESIDENTIAL
 679 PEGGY TABOR...RESIDENTIAL
 697 JESSIE BARNES...RESIDENTIAL
 701 DABRENA UNDERWOOD...RESIDENTIAL
 711 CORELLIS BARBER...RESIDENTIAL
 727 COLIN DAVIS...RESIDENTIAL
 727 QUINCY BAILEY...RESIDENTIAL
 727 STANLEY WALLACE...RESIDENTIAL
 733 ANNA KNIGHT...RESIDENTIAL
 737 CAROL SMITH...RESIDENTIAL
 737 JENNIE ROZIER...RESIDENTIAL
 747 SARAH DAVIS...RESIDENTIAL
 753 DUANE JOHNSON...RESIDENTIAL
 753 HATTIE DUBOSE...RESIDENTIAL
 753 JANICE SMITH...RESIDENTIAL
 769 PARKVIEW APARTMENTS...APARTMENTS
 791 BRITTANY MULDROW...RESIDENTIAL
 793 SHARON ARMSTEAD...RESIDENTIAL
 807 RONNIE WHITFIELD...RESIDENTIAL
 811 DAISY PARKER...RESIDENTIAL

150 FERNANDUS JONES...RESIDENTIAL
 153 PAGAN FRAISER...RESIDENTIAL
 153 WADE LEWIS...RESIDENTIAL
 161 ARTAVIA ANDERSON...RESIDENTIAL
 164 DESIREE THOMAS...RESIDENTIAL
 165 DONNIE HARRIS...RESIDENTIAL
 168 DEBORAH BROWN...RESIDENTIAL
 168 FRANKLIN STEWART...RESIDENTIAL
 169 TAMIKA JOHNSON...RESIDENTIAL
 171 DENISE KNIGHT...RESIDENTIAL
 171 SIOBHAN BLAKE...RESIDENTIAL
 176 WILLIE JOHNSON...RESIDENTIAL
 180 DAVID WATTS...RESIDENTIAL
 180 LYNETTE THOMAS...RESIDENTIAL
 187 GAIL HUNT...RESIDENTIAL
 189 ADRIAN PETTY...RESIDENTIAL
 189 DENISE SULLIVAN...RESIDENTIAL
 189 PETTY, TAMIKA S LPN...OFFICES OF MISC HEALTH PRACTITIONERS
 189 PETTY, TAMIKA S LPN...NURSES-PRACTITIONERS
 190 DORIS ARCHIE...RESIDENTIAL
 190 DURIAN PRESSLEY...RESIDENTIAL
 192 BONNIE DANTZLER...RESIDENTIAL
 192 SAMUEL PRATT...RESIDENTIAL
 196 PATRICIA BAKER...RESIDENTIAL
 197 LEONA MCCLAIN...RESIDENTIAL
 199 MICHAEL WILBON...RESIDENTIAL
 199 PANDORA SIMMONS...RESIDENTIAL
 200 DARRYL RICHARDSON...RESIDENTIAL
 200 DEBORAH TUNSTALL...RESIDENTIAL
 202 CAROLYN JACOBS...RESIDENTIAL
 202 JAMES JACOBS...RESIDENTIAL
 203 JOVAN TRUEHEART...RESIDENTIAL
 206 LARRY HILL...RESIDENTIAL
 206 RAYMOND MC KNIGHT...RESIDENTIAL
 207 CONSTANCE ANDREWS...RESIDENTIAL
 207 CONSTANCE CARTER...RESIDENTIAL
 209 GEORGE PURNELL...RESIDENTIAL
 209 SANDRA PURNELL...RESIDENTIAL
 214 FRANKIE MILES...RESIDENTIAL
 215 ERIC HERNDON...RESIDENTIAL
 215 LOUIS EVE...RESIDENTIAL
 224 MORRISON JOHNSON...RESIDENTIAL
 224 VERA PARKER...RESIDENTIAL
 226 ASHLEY CHAMBERLAIN...RESIDENTIAL
 226 HAZEL CHILLIS...RESIDENTIAL
 226 KEVIN CHILLIS...RESIDENTIAL
 226 SHARON CHILLIS...RESIDENTIAL
 229 BARBARA GLOVER...RESIDENTIAL
 229 MISS BARBARA'S SCHOOL OF DANCE...DANCING INSTRUCTION
 229 QUEEN POWELL...RESIDENTIAL
 233 EVELYN KERNEY...RESIDENTIAL
 235 CARL BAILEY...RESIDENTIAL
 235 OTU OBOT...RESIDENTIAL
 239 DENNIS WOODS...RESIDENTIAL
 240 C MERRITT...RESIDENTIAL
 240 DASHAUN BALDWIN...RESIDENTIAL
 242 BEVERLY SHANE...RESIDENTIAL
 243 MALISSA ARMSTEAD...RESIDENTIAL
 246 CURTIS GAYMON...RESIDENTIAL
 249 CHARLIE HARRIS...RESIDENTIAL
 249 JESSICA ARNOLD...RESIDENTIAL
 249 MARCUS HUNTER...RESIDENTIAL
 249 SARITA SHANE...RESIDENTIAL
 249 SOLOMON ALLEN...RESIDENTIAL
 251 ALISHA GASTON...RESIDENTIAL
 254 PHYLLIS CAVER...RESIDENTIAL
 255 EMMA SMITH...RESIDENTIAL

100 EMMA PEACH...RESIDENTIAL
 118 IDA WILLIAMS...RESIDENTIAL
 118 LARRY BURGIN...RESIDENTIAL
 122 GARCIA LEONARD...RESIDENTIAL
 122 GAVINA LEONARD...RESIDENTIAL
 126 JANICE JOHNSON...RESIDENTIAL
 127 ANTONIO BRYANT...RESIDENTIAL
 127 CHRISTINE GRANT...RESIDENTIAL
 127 TAZIA WOODARD...RESIDENTIAL
 128 JERMAINE THOMAS...RESIDENTIAL
 132 MAMIE MASON...RESIDENTIAL
 135 DWAYNE FERGUSON...RESIDENTIAL
 135 KIMBERLY REDFERN...RESIDENTIAL
 135 RUSSELL FERGUSON...RESIDENTIAL
 138 SONJA REED...RESIDENTIAL
 141 CARLA UNDERHILL...RESIDENTIAL
 141 KEITH MAY...RESIDENTIAL
 141 PATRICIA MAY...RESIDENTIAL
 141 THELMA MAY...RESIDENTIAL
 142 ROBERT HALL...RESIDENTIAL
 150 LATASHA SIMMONS...RESIDENTIAL
 151 ALEXIS WILLIAMS...RESIDENTIAL
 151 MARY MARSHALL...RESIDENTIAL
 152 MARVIS ROBINSON...RESIDENTIAL
 152 RAFAEL ROBINSON...RESIDENTIAL
 155 DAVID SMITH...RESIDENTIAL
 160 GREGORY FIELDS...RESIDENTIAL
 160 L HUE...RESIDENTIAL
 163 LATISHA DOWNING...RESIDENTIAL
 165 ERIC GREGORY...RESIDENTIAL
 170 JANE TAYLOR...RESIDENTIAL
 170 VALERIE ECKRIDGE...RESIDENTIAL
 173 FRANCINE BROWN...RESIDENTIAL
 173 VALERIA BROWN...RESIDENTIAL
 174 DARREN BROWN...RESIDENTIAL
 174 ERIC SMITH...RESIDENTIAL
 174 HENRY BOGAN...RESIDENTIAL
 175 ALBERTA CAMMARANO...RESIDENTIAL
 179 ADRIANNA BEAVER...RESIDENTIAL
 179 EBONY SHEPPARD...RESIDENTIAL
 179 SHAWNA SMITH...RESIDENTIAL
 183 ELEXIS GERMANY...RESIDENTIAL
 184 IRMA HILL...RESIDENTIAL
 184 MATTHEW WALKER...RESIDENTIAL
 188 ALDO WILLIAMS...RESIDENTIAL
 188 ERICK ABRAM...RESIDENTIAL
 192 DEBORAH EJIMOFOR...RESIDENTIAL
 192 EVELYN MOTLEY...RESIDENTIAL
 192 ISAAC CAVER...RESIDENTIAL
 198 JOSEPH DIGGS...RESIDENTIAL
 201 GAIL VINSON-SEYMORE...RESIDENTIAL
 202 ALEXIS COTHRAN...RESIDENTIAL
 202 BETTY BOSLEY...RESIDENTIAL
 202 MELISSA BOSLEY...RESIDENTIAL
 202 MONIQUE BOSLEY...RESIDENTIAL
 205 RAY MITCHELL...RESIDENTIAL
 209 MELISSA SINGLETARY...RESIDENTIAL

20 CLEO KIMBLE...RESIDENTIAL
 23 BRAD DANIELS...RESIDENTIAL
 23 BRANDIE CYRUS...RESIDENTIAL

504 KATHLEEN WILLIAMS...RESIDENTIAL
 511 MILTON LEWIS...RESIDENTIAL
 512 ANTOINE RUSHING...RESIDENTIAL
 512 ROSA LAWSON...RESIDENTIAL
 520 FRANK MILLER...RESIDENTIAL
 520 JASPER VIRGO...RESIDENTIAL
 529 DODGE EXPRESS MARKET INC...CONVENIENCE STORES
 529 JABR ELZAHIRI...RESIDENTIAL
 531 JASMINE REED...RESIDENTIAL
 531 PAUL MCDUGALD...RESIDENTIAL
 532 LENORD BETHEL...RESIDENTIAL
 532 LENORD BETHEL...ART GALLERIES & DEALERS
 532 MOLLY BETHEL...RESIDENTIAL
 534 ARWILLA CARDWELL...RESIDENTIAL
 534 DENISE WRIGHT...RESIDENTIAL
 564 BELMONT MANAGEMENT...REAL ESTATE MANAGEMENT
 564 BELMONT MANAGEMENT...MANAGEMENT SERVICES
 564 BRANDON IRION...RESIDENTIAL
 564 CHAKERA GRIFFIN...RESIDENTIAL
 564 DEVANTE NANCE...RESIDENTIAL
 564 FRANKLIN PRIOR...RESIDENTIAL
 564 GINA GRAY...RESIDENTIAL
 564 GRYND TIME ENTERTAINMENT...ENTERTAINMENT BUREAUS
 564 K SPIVEY...RESIDENTIAL
 564 KHALIL HANSON...RESIDENTIAL
 564 LASHONE DOWELL...RESIDENTIAL
 564 TANIKA WILLIAMS...RESIDENTIAL
 564 TENIQUE DAVIS...RESIDENTIAL
 594 GEORGE ANDREWS...RESIDENTIAL
 594 TRAVIS POWELL...RESIDENTIAL

101 CYNTHIA BENNING...RESIDENTIAL
 104 BRENDA PARKER...RESIDENTIAL
 105 FRANK WILLIAMS JR...RESIDENTIAL
 105 LOLETTA ADDISON...RESIDENTIAL
 113 ANGELA HEARON...RESIDENTIAL
 121 ANDREA BROWN...RESIDENTIAL
 123 JACQUELINE DUNCAN...RESIDENTIAL
 123 WILLIAM DUNCAN...RESIDENTIAL
 126 HAMLIN PARK SCHOOL...SCHOOLS
 126 HAMLIN PARK SCHOOL...SCHOOLSUNIVERSITIES & COLLEGES ACADEMIC
 126 LASKOWSKI, TRACEY...NURSES & NURSES' REGISTRIES
 126 LEE, SHYQUIERA...SOCIAL WORKERS
 127 WHITNEY CORNISH...RESIDENTIAL
 137 JOHN BEAN JR...RESIDENTIAL
 137 SUSAN BEAN...RESIDENTIAL
 141 BERNITA PENNICK...RESIDENTIAL
 141 TERRESE ROBERTS...RESIDENTIAL
 141 TUPAC THOMPSON...RESIDENTIAL
 145 JOSEPH FERGUSON...RESIDENTIAL
 153 CICILY LODER...RESIDENTIAL
 153 DARIA JOHNSON...RESIDENTIAL
 153 MARKIS LODER...RESIDENTIAL
 175 JAY WELSTED...RESIDENTIAL
 175 MARKAY WALKER...RESIDENTIAL
 179 CORNELL SMITH...RESIDENTIAL
 183 CATHERINE WILLIAMS...RESIDENTIAL
 183 WYNEE WILLIAMS...RESIDENTIAL

85 total records. Part 1 of 2

400 GERROD CRAIG...RESIDENTIAL
 400 ISMAIL LEWIS...RESIDENTIAL
 404 CLARK GOFORTH...RESIDENTIAL
 404 TRUDY GOFORTH...RESIDENTIAL
 405 BELLAMY'S WINE LIQUOR MART...WINES-RETAIL
 416 JAMES PRESTON...RESIDENTIAL
 428 CLAUDE CHANDLER...RESIDENTIAL
 434 MOHSIN SALEH...RESIDENTIAL
 436 EAST FERRY GLOVER FARM...FARMS
 446 BERNICE HAYNES...RESIDENTIAL
 446 IDAMAE WILLIAMS...RESIDENTIAL
 449 EAST BUFFALO CHIROPRACTIC...CHIROPRACTORS DC
 452 JENNIFER SWAIN...RESIDENTIAL
 453 BARTHOLOMEW BERRY...RESIDENTIAL
 464 FREDDIE ANDREWS...RESIDENTIAL
 464 PAUL ANDREWS...RESIDENTIAL
 467 FRENCHIE BOYD...RESIDENTIAL
 469 HABIB NASSER...RESIDENTIAL
 469 SCOTT WINGER...RESIDENTIAL
 470 CLARA HARRIS...RESIDENTIAL
 471 ALAWADE FOOD MARKET INC...GROCERS-RETAIL
 472 ADRIAN BENTON...RESIDENTIAL
 472 DEWAYNE STALEY...RESIDENTIAL
 472 HUTCHINS, SONIA R...NONCLASSIFIED ESTABLISHMENTS
 472 SARAH HAIRSTON...RESIDENTIAL
 476 PATRICIA DEBERRY...RESIDENTIAL
 484 GLADYS OGDEN...RESIDENTIAL
 486 ANNIE HARROD...RESIDENTIAL
 490 COREY MCGOWAN...RESIDENTIAL
 490 RICHARD BERRY...RESIDENTIAL
 491 GODS WAY OF LIFE...CHURCHES
 495 TERRY RAINEY...RESIDENTIAL
 497 JOSEPHINE JONES...RESIDENTIAL
 497 PATT COPELAND...RESIDENTIAL
 500 YVONNE JAMES...RESIDENTIAL
 503 MARIA VELAZQUEZ...RESIDENTIAL
 503 SHEILA VELAZQUEZ...RESIDENTIAL
 510 BRANDI SMOOT...RESIDENTIAL
 514 PEACHES GENNIS...RESIDENTIAL
 515 JAON GIBSON...RESIDENTIAL
 534 SHATYRA PHILLIPS...RESIDENTIAL
 585 ADRIEL ADAMS...RESIDENTIAL
 585 DANIEL ADAMS...RESIDENTIAL
 586 CAROL STIEGLER...RESIDENTIAL
 591 BARRY BROWN...RESIDENTIAL
 596 BOOKER PIPER...RESIDENTIAL
 596 YVONNE PIPER...RESIDENTIAL
 598 RAYNARDO SHEDRICK...RESIDENTIAL
 598 SHIRLEY CHAMPION-BRUNSON...RESIDENTIAL
 599 IDA ROBINSON...RESIDENTIAL
 600 ANTHONY POMPEY...RESIDENTIAL
 605 ALLEN WHITE...RESIDENTIAL
 605 MICHAEL EDMOND...RESIDENTIAL
 606 GIOVANNA THREET...RESIDENTIAL
 615 DARA TANNER...RESIDENTIAL
 619 CHADRA WHITE...RESIDENTIAL
 619 PATRICK PATTERSON...RESIDENTIAL
 624 TAMEEKA HARRIS...RESIDENTIAL
 626 BIANCA OVERALL...RESIDENTIAL
 626 JOANIE HUMPHREY...RESIDENTIAL
 628 MARY TYSON...RESIDENTIAL
 628 SAMUEL TYSON...RESIDENTIAL
 628 W WALKER...RESIDENTIAL
 629 DEBORAH MEDLEY...RESIDENTIAL
 630 NAYA JOHNSON...RESIDENTIAL
 636 CASSANDRA ROBINSON...RESIDENTIAL
 636 LOUIS MCLAUGHLIN...RESIDENTIAL
 639 HENRY BRECKENRIDGE...RESIDENTIAL

Part 2 of 2

644 ANTOINETTE WARREN...RESIDENTIAL
 647 BION REYNOLDS...RESIDENTIAL
 648 ROSCOE TAYLOR...RESIDENTIAL
 652 HOLLIS PERRY...RESIDENTIAL
 652 LUQUINTA PERRY...RESIDENTIAL
 655 JALEEL BOWEN...RESIDENTIAL
 655 LULA MOORE...RESIDENTIAL
 656 ERNESTINE BRYANT...RESIDENTIAL
 656 LONDON BROWN...RESIDENTIAL
 658 TONY FONVILLE...RESIDENTIAL
 661 LATOYA HUMBER...RESIDENTIAL
 663 DOLLAR GENERAL...VARIETY STORES
 663 DOLLAR GENERAL...ALL OTHER GENERAL MERCHANDISE STORES
 693 BUFFALO CITY OFFICE...GOVERNMENT OFFICES-CITY, VILLAGE & TWP
 693 BUFFALO POLICE DEPT...STATE GOVERNMENTTRANSPORTATION PROGRAMS
 693 BUFFALO POLICE DEPT...POLICE DEPARTMENTS

85 total records. Part 1 of 2

1076 DWANE JOHNSON...RESIDENTIAL
 1076 EDNA BARBER...RESIDENTIAL
 1076 MAEBELL MARSHALL...RESIDENTIAL
 1084 CHARLIE ADAMSON...RESIDENTIAL
 1084 ELMA DOUGLAS...RESIDENTIAL
 1084 ELOISE MITCHELL...RESIDENTIAL
 1084 LOTTIE ARCHIE...RESIDENTIAL
 1084 THELMA MATHEWS...RESIDENTIAL
 1098 I WILLIS...RESIDENTIAL
 1098 WITHOEL LEWIS...RESIDENTIAL
 1106 NAOMI HUNTER...RESIDENTIAL
 1106 NATHANIEL BEARD...RESIDENTIAL
 1106 R CRAYTON...RESIDENTIAL
 1106 SANDRA EAST...RESIDENTIAL
 1106 TANISHA HUMPHREY...RESIDENTIAL
 1151 CITY OF BUFFALO PARKS DIV...PARKS
 1151 PUBLIC WRKS PARKS STREETS DEPT...PARKS
 1216 DELORES PRIMM...RESIDENTIAL
 1216 GIVONNE YOUNG...RESIDENTIAL
 1216 KAREEM PRIMM...RESIDENTIAL
 1217 DEBRA HUNTER...RESIDENTIAL
 1217 RONALD MOORE...RESIDENTIAL
 1220 MAME SENE...RESIDENTIAL
 1222 SHARON BELL...RESIDENTIAL
 1235 F K EXPRESS TIRE REPAIR...TIRE-DEALERS-RETAIL
 1235 F & K EXPRESS TIRE REPAIR...TIRE-RETRADING & REPAIRING
 1256 GURINE DAVIS...RESIDENTIAL
 1256 HELEN LEPOWE...RESIDENTIAL
 1256 RASHARD DAVIS...RESIDENTIAL
 1269 LEE'S BARBECUE...FOODS-CARRY OUT
 1269 LEE'S BARBECUE...CAFES
 1269 LEE'S BARBECUE...RESTAURANTS
 1277 A G ROEHRIG & SON...HEATING CONTRACTORS
 1277 A G ROEHRIG & SON...FEDERAL GOVERNMENT CONTRACTORS
 1300 LUBIN AUTO REPAIR...AUTOMOBILE REPAIRING & SERVICE
 1300 LUBINS REPAIR SHOP...REPAIR SHOPS & RELATED SERVICES NEC
 1301 HOPE WELL BAPTIST CHURCH...CHURCHES
 1314 WELMAN BROOKS...RESIDENTIAL
 1318 PIKES PEAK MARKET...GROCERS-RETAIL
 1322 BLOOD COVENANT CHURCH...ORGANIZATIONS
 1327 ANTIOCH BAPTIST CHURCH...CHURCHES
 1340 FRIENDS BANGLA GROCERIES...GROCERS-RETAIL
 1345 NINO'S CLEANERS...CLEANERS
 1350 DOLLAR DISCOUNT...VARIETY STORES
 1371 ANSAR GROUP...CREDIT CARD/CREDIT PLNS EQPT/SUPL (WHLS)
 1372 FILLMORE UTICA FOOD MARKET...FOOD MARKETS
 1373 MASJID NU-MAN...RELIGIOUS ORGANIZATIONS
 1385 FUTURE WIRELESS...CELLULAR TELEPHONES (SERVICES)
 1392 BILLY BRIDGES...RESIDENTIAL
 1392 JERMIAH MCCAULEY...RESIDENTIAL
 1408 BOOST MOBILE...CELLULAR TELEPHONES-EQUIPMENT & SUPLS
 1408 NEW ERA WIRELESS...CELLULAR TELEPHONES-EQUIPMENT & SUPLS
 1408 NEW ERA WIRELESS...CELLULAR TELEPHONES-EQUIPMENT & SUPLS
 1412 MATTIE'S RESTAURANT...CATERERS
 1412 MATTIE'S RESTAURANT...ICE
 1414 PROMISES SCHOOL OF BEAUTY...BEAUTY SALONS
 1414 PROMISES SCHOOL OF BEAUTY...JUNIOR COLLEGES & TECHNICAL INSTITUTES
 1418 B GOFORTH...RESIDENTIAL
 1423 COMMUNITY ACTION ORG-ERIE CNTY...SOCIAL SERVICE & WELFARE ORGANIZATIONS
 1426 HALAL MARKET & BAKERY INC...GROCERS-RETAIL
 1428 L & G GARAGE LTD...AUTOMOBILE REPAIRING & SERVICE
 1431 ALICE MCGEE...RESIDENTIAL
 1455 JACQUELINE FOYE...RESIDENTIAL
 1474 TERRI ROBINSON...RESIDENTIAL
 1476 LESLIE THOMAS...RESIDENTIAL
 1490 KIM'S KITCHEN CHINESE TAKEOUT...RESTAURANTS
 1507 FERRY EXPRESS FIVE...FERRIES

Part 2 of 2

1538 CITY COUNTER FOOD PLUS...GROCERS-RETAIL
 1538 CITY COUNTER FOOD PLUS...FOOD PRODUCTS-RETAIL
 1538 CITY COUNTER FOOD PLUS...CONVENIENCE STORES
 1540 ELMER NELSON...RESIDENTIAL
 1552 EVENING STAR CHR-GOD IN CHRIST...CHURCHES
 1598 LARREY MCGRIGG...RESIDENTIAL
 1598 WILLIE HOLCOMBE...RESIDENTIAL
 1616 PATRICE FRAZIER...RESIDENTIAL
 1616 PORSHA FRAZIER...RESIDENTIAL
 1626 DEE BALDWIN...RESIDENTIAL
 1648 CLARISSA POLK...RESIDENTIAL
 1648 ESTHER PORTEE...RESIDENTIAL
 1649 ALEXANDER JORDAN...RESIDENTIAL
 1649 NEW BONDS CLEANING INC...BONDS-BAIL
 1649 OUTSOURCE CENTER...CONSTRUCTION MANAGEMENT
 1649 OUTSOURCE CENTER FOR HUMAN...BUSINESS SERVICES NEC
 1650 L SESSUM INCOME TAX SVC INC...TAX RETURN PREPARATION & FILING

322 PHYLIS MOLETT...RESIDENTIAL
 326 DOLORES WILLIAMS...RESIDENTIAL
 337 TERESA DAVIS...RESIDENTIAL
 342 CHARLES OGLETREE...RESIDENTIAL
 342 MARYANN BOZEMAN...RESIDENTIAL
 351 RALPH SEVERINO...RESIDENTIAL
 352 SAMUEL DAVIS...RESIDENTIAL
 362 BRIANNA GLENN...RESIDENTIAL
 362 SONG LARUE...RESIDENTIAL
 363 CHARLES GIBBS...RESIDENTIAL
 363 ROSA GRIGGS...RESIDENTIAL
 364 CHARLOTTE HARRIS...RESIDENTIAL
 364 RHONDA DAVIS...RESIDENTIAL
 405 JERMAINE MASON...RESIDENTIAL
 409 GWENDOLYN BROWN...RESIDENTIAL
 415 GEORGENE FERRELL...RESIDENTIAL
 415 WENDELL FERRELL...RESIDENTIAL

862 LAPEARLA BOOS BAR...NONCLASSIFIED ESTABLISHMENTS
 898 APPLE TREE MARKET...FOOD MARKETS
 900 BUFFALO LUTHERAN EMPLOYMENT...SOCIAL SERVICE & WELFARE ORGANIZATIONS
 900 HANANIAH LUTHREN CHURCH...CHURCHES
 917 MY-WAY MOTORS...AUTOMOBILE DEALERS-USED CARS
 930 CATHOLIC CHARITIES BUFFALO...SOCIAL SERVICE & WELFARE ORGANIZATIONS
 930 CATHOLIC CHARITIES BUFFALO NY...SOCIAL SERVICE & WELFARE ORGANIZATIONS
 945 KING URBAN LIFE CTR...ASSOCIATIONS
 945 KING URBAN LIFE CTR...NON-PROFIT ORGANIZATIONS
 968 LOIS TATE...RESIDENTIAL
 968 SHANIKA TURNER...RESIDENTIAL
 968 TRACY WALTON...RESIDENTIAL
 995 THOMAS T EDWARDS FUNERAL HOME...FUNERAL DIRECTORS
 995 THOMAS T EDWARDS FUNERAL HOME...FUNERAL PLANS (PRE-ARRANGED)
 995 THOMAS T EDWARDS FUNERAL HOME...CREMATORIES
 1003 DEBORAH WILLIAMS...RESIDENTIAL
 1011 CONTINENTAL TRANSMISSION...AUTOMOBILE REPAIRING & SERVICE
 1011 CONTINENTAL TRANSMISSION...TRANSMISSIONS-AUTOMOBILE
 1026 AMY DUBOSE...RESIDENTIAL
 1047 UNITED EXPRESS DELI...DELICATESSENS

12 DEXTER BROWN...RESIDENTIAL
 13 EDDIE WILLIAMS...RESIDENTIAL
 18 ADA GRIFFIN...RESIDENTIAL
 18 JOSEPH MCEACHIN...RESIDENTIAL
 20 JOYCE DORSEY...RESIDENTIAL
 27 BRENDA BROWN...RESIDENTIAL
 28 STEPHANIE SIMMONS...RESIDENTIAL
 33 JOSEPH TAYLOR...RESIDENTIAL
 44 TAKISHA MOYE...RESIDENTIAL
 46 SILAS LEE...RESIDENTIAL
 51 BARBRA WYNN...RESIDENTIAL
 51 DOMINIQUE MCDONALD...RESIDENTIAL
 55 GREGORY HARRIS...RESIDENTIAL
 55 ROBERT LOVE...RESIDENTIAL
 58 AUSTIN TURNER...RESIDENTIAL
 63 ASHLEY MCCREARY...RESIDENTIAL
 69 SIDNEY WATSON...RESIDENTIAL
 73 NETTIE ANDERSON...RESIDENTIAL
 75 BRITTANY HONEYCUTT...RESIDENTIAL
 75 FREDEAN ANDERSON...RESIDENTIAL
 76 IESHA HONEYCUTT...RESIDENTIAL
 76 RICKEY MELLERSON...RESIDENTIAL
 78 WILLIAM TOLLIVER...RESIDENTIAL
 82 CHARLES ADAMS...RESIDENTIAL
 83 BRENDA ANDERSON...RESIDENTIAL
 84 HILLIARD BRYANT...RESIDENTIAL
 85 DELORES CUMMINGS-REID...RESIDENTIAL

455 WALLS MEMORIAL AME ZION CHR...CHURCHES
 465 JERUSALEM BAPTIST CHURCH...CHURCHES
 467 MILDRED THOMPSON...RESIDENTIAL
 475 TRACY DRAPER...RESIDENTIAL
 478 LATIESHA VASS...RESIDENTIAL
 479 GRADY MARTIN...RESIDENTIAL
 480 J DANIELS...RESIDENTIAL
 484 FLORENCE GARY...RESIDENTIAL
 488 BETTY WATTS...RESIDENTIAL
 488 TANYA GARRETT...RESIDENTIAL
 489 RAYMOND RODGERS...RESIDENTIAL
 490 BABETTE LOWREY...RESIDENTIAL
 490 JOHN BETHEL...RESIDENTIAL
 490 LATASHA EMBRY...RESIDENTIAL
 493 FRANK GARNETTI...RESIDENTIAL
 493 LISA PASCO...RESIDENTIAL
 498 LORRAINE RILES...RESIDENTIAL
 504 JESSE STUBBS...RESIDENTIAL
 504 SARAH AUSTIN...RESIDENTIAL
 504 WILLIE FINLEY...RESIDENTIAL
 507 FRAN PEARSON...RESIDENTIAL
 508 IMENA DIXON...RESIDENTIAL
 508 LAUREN ONEIL...RESIDENTIAL
 509 WILLIE MORRIS...RESIDENTIAL
 510 LIZA JACKSON...RESIDENTIAL
 515 TERRY WHITE...RESIDENTIAL
 518 SHERRON DIXON...RESIDENTIAL
 519 LASHAE BARNER...RESIDENTIAL
 519 MARK DINGLE...RESIDENTIAL
 519 WILLIE BENSON...RESIDENTIAL
 520 LYNN ONEIL...RESIDENTIAL
 523 BUFFALO BAIL BOND AGENCY INC...BONDS-BAIL
 527 GENEVIEVE STENHOUSE...RESIDENTIAL
 528 BARBARA CRAWFORD...RESIDENTIAL
 528 FELICIA FINKLEY...RESIDENTIAL
 530 DARNELL BARNES...RESIDENTIAL
 533 TOSHIKO JOHNSON...RESIDENTIAL
 537 DEONNA LEWIS...RESIDENTIAL
 538 ELEASE AMOS...RESIDENTIAL
 555 CARL GORDON...RESIDENTIAL
 557 CLARENCE JENKINS...RESIDENTIAL
 558 SARAH WALLACE...RESIDENTIAL
 560 VERA BUSTER...RESIDENTIAL

125 KING BROWN...RESIDENTIAL
 127 GUSSIE MITCHELL...RESIDENTIAL
 132 DIAMOND GARRETT...RESIDENTIAL
 132 HOWARD GREER...RESIDENTIAL
 132 PATRICIA GREER...RESIDENTIAL
 132 STEVEN EDMOND...RESIDENTIAL
 133 RANDY WOODS...RESIDENTIAL
 135 JOSEPH WRIGHT...RESIDENTIAL
 135 ZEFPHLYN CAULEY...RESIDENTIAL
 136 CHARLES REESE...RESIDENTIAL
 136 TRACY REESE...RESIDENTIAL
 141 ESTELLE BLENMAN...RESIDENTIAL
 142 FELICIA STANLEY...RESIDENTIAL
 142 MARY STANLEY...RESIDENTIAL
 145 DIANA COOKE...RESIDENTIAL
 146 CLEO BETHEL...RESIDENTIAL
 146 SIRIPORN HAYKAL...RESIDENTIAL
 150 JAMAN SIMMONS...RESIDENTIAL
 150 WILEY SIMMONS III...RESIDENTIAL
 153 ANNIE KEATON...RESIDENTIAL
 154 BEVERLY SHELTON...RESIDENTIAL
 154 VIRGINIA MORROW...RESIDENTIAL
 156 AUBREY BRAZELTON...RESIDENTIAL
 156 BONNIE CLYDE...RESIDENTIAL
 156 RITA TATUM...RESIDENTIAL
 159 CRESSIE PAYNE...RESIDENTIAL
 160 MARCO BURRELL...RESIDENTIAL
 160 MIRANDA FOSTER...RESIDENTIAL
 164 L DEBOSE...RESIDENTIAL
 166 NORMAN FREELAND...RESIDENTIAL
 167 PAULETTE COUNTS...RESIDENTIAL
 169 LADONNA DUNCAN...RESIDENTIAL
 169 SHARETHA SWAIN...RESIDENTIAL
 170 ANDREW JONES...RESIDENTIAL
 172 JAMES EDWARDS...RESIDENTIAL
 173 RUTH MURPHY...RESIDENTIAL
 178 KIMBERLY BELL...RESIDENTIAL
 180 CONNIE HUNTER...RESIDENTIAL
 181 CHANDRA PIERCE...RESIDENTIAL
 181 CHERYL OLIVE...RESIDENTIAL
 181 PAMELA SMITH...RESIDENTIAL
 184 CATHERINE TURNER...RESIDENTIAL
 184 ISABELLE NEELY...RESIDENTIAL
 184 VALERIE TURNER...RESIDENTIAL
 187 RUTH ALSTON...RESIDENTIAL
 192 ANTHONY DRAYTON...RESIDENTIAL
 195 YASHICA LEVY...RESIDENTIAL
 198 GLORIA STEWART...RESIDENTIAL
 201 GERALDINE TALLEY...RESIDENTIAL
 202 BRIDGET BAKER...RESIDENTIAL
 202 MISSOURI PENNY...RESIDENTIAL
 205 CAROLYN MILLER...RESIDENTIAL
 208 ALPHONSO PAYNE...RESIDENTIAL
 209 PEARL HOWARD...RESIDENTIAL

338 PORTIA JENKINS...RESIDENTIAL
 346 DENISE RENFRO...RESIDENTIAL
 346 GARI ELLIS...RESIDENTIAL
 354 THOMAS JOHNSON...RESIDENTIAL
 355 ANTOINETTE WILSON...RESIDENTIAL
 360 LINDA SLAUGHTER...RESIDENTIAL
 361 MARGARET RUCKER...RESIDENTIAL
 370 FANNIE GREEN...RESIDENTIAL
 371 ANGELA BATES...RESIDENTIAL
 371 CYNTHIA ARMSTEAD...RESIDENTIAL
 371 MAMIE WINN...RESIDENTIAL
 377 ARTHUR KIRKWOOD...RESIDENTIAL
 381 ALISHA ALFORD...RESIDENTIAL
 381 HENRY ROBINS...RESIDENTIAL
 383 AVA PORTER...RESIDENTIAL
 389 MARTRICIA PARKS...RESIDENTIAL
 390 WILLIAM ALEXANDER...RESIDENTIAL
 397 ANDREY BOOZE...RESIDENTIAL
 397 CORDARRO WIELBON...RESIDENTIAL
 397 VIRGIL BOOZE...RESIDENTIAL
 399 RICHARD BOOZE...RESIDENTIAL
 400 JASON STANCIL...RESIDENTIAL
 400 LATASHA BOOZE...RESIDENTIAL
 400 RICHARD BOOZE...RESIDENTIAL

101 DARRELL ISAAC...RESIDENTIAL
 101 HORACE JOHNSON...RESIDENTIAL
 101 OTHS BEALE...RESIDENTIAL
 104 HAROLD ATKINS...RESIDENTIAL
 114 CHARLES COLBERT...RESIDENTIAL
 118 CHERI GREEN...RESIDENTIAL
 121 ELLA KEITH...RESIDENTIAL
 122 ANEESHA RICHARDSON...RESIDENTIAL
 129 CATHERINE CHAPMAN...RESIDENTIAL
 130 DENNIS HATTEN...RESIDENTIAL
 133 JARELD BAILEY...RESIDENTIAL
 134 PAULA BRADLEY...RESIDENTIAL
 137 EUGENIA SCOTT...RESIDENTIAL
 137 FANNIE MARTIN...RESIDENTIAL
 138 LEAH BEHRENS...RESIDENTIAL
 139 ESTHERPHINE GREENE...RESIDENTIAL
 142 CARL STOKES...RESIDENTIAL
 142 JOHN THOMPSON...RESIDENTIAL
 143 JENNIFER MCCLARY...RESIDENTIAL
 144 LINDA RUSSELL...RESIDENTIAL
 147 LOUISE CLYBURN...RESIDENTIAL
 148 DOMINIQUE BATTLE...RESIDENTIAL
 148 KINGS QUEENS...BALLOONSNOVELTY & TOY
 148 KINGS QUEENS...WOMEN'S APPAREL-RETAIL
 151 DARNELLE COLSTON...RESIDENTIAL
 151 TALISHA SMITH...RESIDENTIAL
 152 ANTOINETTE MAYFIELD...RESIDENTIAL
 152 MARION MAYFIELD...RESIDENTIAL
 155 LOTTIE MOORE...RESIDENTIAL
 156 ISAIAH WORKS...RESIDENTIAL
 159 LATIFA MACK...RESIDENTIAL
 160 INEZ JONES...RESIDENTIAL
 163 HEWITT BRYANT...RESIDENTIAL
 164 GERALDINE LUTHER...RESIDENTIAL
 168 KELLY DEMARIO...RESIDENTIAL
 171 TURNER COLEMAN...RESIDENTIAL
 172 JOSEPH RHAMES...RESIDENTIAL
 172 LENORA CURRY...RESIDENTIAL
 179 EBONI JAMES...RESIDENTIAL
 182 JUSTIN WHITE...RESIDENTIAL
 182 VICTORIA SIMMONS...RESIDENTIAL
 183 HELEN BURNETT...RESIDENTIAL
 184 DAVID DAVIS...RESIDENTIAL
 184 KARA DAVIS...RESIDENTIAL
 184 KAREN DAVIS...RESIDENTIAL
 188 EDWARD STENHOUSE...RESIDENTIAL
 191 MILTON MARSHALL JR...RESIDENTIAL
 192 KARL MARTIN...RESIDENTIAL
 192 LINDA MARTIN...RESIDENTIAL
 196 GORDON MCLAURIN...RESIDENTIAL
 196 LENORE MOTT...RESIDENTIAL
 202 CAROLYN MCCOY...RESIDENTIAL
 203 LOU FENTY...RESIDENTIAL
 203 SHERRIDA DAWSON...RESIDENTIAL
 204 JOHN GREER...RESIDENTIAL
 207 HEATHER MINOR...RESIDENTIAL

304 C BANKS AUTOMOTIVE SVC...AUTOMOBILE REPAIRING & SERVICE
 312 ANGELA KNIGHT...RESIDENTIAL
 318 CHRISTOPHER STOKES...RESIDENTIAL
 318 GIZELLE STOKES...RESIDENTIAL
 318 MARY STOKES...RESIDENTIAL
 320 BETHANY POWELL...RESIDENTIAL
 322 MARY SMITH...RESIDENTIAL
 323 DESIREE PARKER...RESIDENTIAL
 326 HIAWATHA BIVENS...RESIDENTIAL
 329 MARIA MILES...RESIDENTIAL
 330 APRIL JACKSON...RESIDENTIAL
 330 LAKENDRA MITCHELL...RESIDENTIAL
 337 LORRAINE RIFORD...RESIDENTIAL
 340 CHERI MOORE...RESIDENTIAL
 340 JEAN MOORE...RESIDENTIAL
 340 SUMEKA MOORE...RESIDENTIAL
 341 CARMEN ALEXANDER...RESIDENTIAL
 346 A THOMAS...RESIDENTIAL
 346 ERNEST ROBINSON...RESIDENTIAL
 346 STACY ROBINSON...RESIDENTIAL
 347 GEORGE SCOTT...RESIDENTIAL
 349 EMILE LEWIS...RESIDENTIAL
 369 SELMA SMITH...RESIDENTIAL
 373 HERMAN WHITE...RESIDENTIAL
 376 AMANDER BRUNSON...RESIDENTIAL
 376 DAWN QUARLES...RESIDENTIAL
 376 LAVERNE BROOKS...RESIDENTIAL
 384 TERRANCE JOHNSON...RESIDENTIAL
 389 BOBBY CARTER...RESIDENTIAL
 389 CHARLES WILLIAMS...RESIDENTIAL
 393 CARMEN MOSES...RESIDENTIAL
 393 JERMAINE BRYANT...RESIDENTIAL
 394 VALERIE JOHNSON...RESIDENTIAL

501 BERTON BUHR...RESIDENTIAL
 503 CANDRA SANDERS...RESIDENTIAL
 503 CORWIN TURNER...RESIDENTIAL
 507 SHELIA LEWIS...RESIDENTIAL
 511 AKISHA EVANS...RESIDENTIAL
 511 JAMES MOORE...RESIDENTIAL
 526 CHURCH OF GOD TABERNACLE...CHURCHES
 553 JENNIFER GREEN...RESIDENTIAL
 559 PETER NIBLETT...RESIDENTIAL
 571 SEAN MCKINNIE...RESIDENTIAL
 642 RENEWAL CHURCH-GOD-TRUE HLNSS...CHURCHES

120 total records. Part 1 of 2

551 MARK ADAMS...RESIDENTIAL
 561 LILLIE CLIFTON...RESIDENTIAL
 563 JENNIFER THOMAS...RESIDENTIAL
 566 LAVERNE COPLIN...RESIDENTIAL
 566 RALPH FINLEY...RESIDENTIAL
 573 DENISE DICKENSON...RESIDENTIAL
 576 SHANIEKA WRIGHT...RESIDENTIAL
 612 PRISCILLA MCCLAIN...RESIDENTIAL
 612 REGINALD NEALY...RESIDENTIAL
 614 ALEXIS BILLUPS...RESIDENTIAL
 614 DEBORAH SHELTON...RESIDENTIAL
 614 SHANNON SHELTON...RESIDENTIAL
 623 CHARLENE MILES...RESIDENTIAL
 626 FAITH BAPTIST CHURCH...CHURCHES
 644 DAISY MARSHALL...RESIDENTIAL
 648 ANTHONY AQUILINO...RESIDENTIAL
 649 ARTHUR HENRY...RESIDENTIAL
 652 KAYLA PUGH...RESIDENTIAL
 652 MELLONEY CEPHUS...RESIDENTIAL
 653 IRENE JONES...RESIDENTIAL
 660 MOHAMED ALAWDI...RESIDENTIAL
 663 GWENDOLYN FOUNTAIN...RESIDENTIAL
 670 PAUL KEE...RESIDENTIAL
 672 JOAN LITTLEJOHN...RESIDENTIAL
 673 MARGARET LEWIS...RESIDENTIAL
 674 JOANNE JOHNSON...RESIDENTIAL
 677 MINNIE DAVIS...RESIDENTIAL
 677 SANDRA CURRIE...RESIDENTIAL
 678 DEBRA CHANEY...RESIDENTIAL
 681 ELAINE GILBERT...RESIDENTIAL
 682 ELIZABETH GADLEY...RESIDENTIAL
 684 MARY LYLES...RESIDENTIAL
 691 CLARENCE LOTT...RESIDENTIAL
 695 ANTHONY WIGGINS...RESIDENTIAL
 699 AARON BENNETT...RESIDENTIAL
 699 PAMELA BENNETT...RESIDENTIAL
 700 SARAH ELLINWOOD...RESIDENTIAL
 704 LEANEIL SCOTT...RESIDENTIAL
 705 ALTON STEWARD...RESIDENTIAL
 706 LILLIE HARBER...RESIDENTIAL
 709 MITTIE HICKS...RESIDENTIAL
 712 ELAINE SNEAD...RESIDENTIAL
 724 AMIRAH THOMAS...RESIDENTIAL
 726 PAUL KEE...RESIDENTIAL
 728 CHRISTINA EDWARDS...RESIDENTIAL
 732 OUIDA OGLETREE...RESIDENTIAL
 740 ETTA HOUSE...RESIDENTIAL
 740 RONALD HOUSE...RESIDENTIAL
 746 LATASHA FERGUSON...RESIDENTIAL
 770 MEMORIAL BAPTIST CHURCH...CHURCHES
 790 HUMBOLDT PARKWAY BAPTIST CHR...CHURCHES
 791 BOBBIE HICKS...RESIDENTIAL
 796 JENNY MARVIN...RESIDENTIAL
 796 MICHAEL BELL...RESIDENTIAL
 796 WILLIA MCCASTER...RESIDENTIAL
 800 TANIKWA SIMMONDS...RESIDENTIAL
 803 CRYSTAL JACKSON...RESIDENTIAL
 804 ANTHONY FOSTER...RESIDENTIAL
 804 DEMEA GLENN...RESIDENTIAL
 807 KELLY CLARK...RESIDENTIAL
 811 AARON THOMPSON...RESIDENTIAL
 814 CYNTHIA STEVENSON...RESIDENTIAL
 814 EVERETT RICKS...RESIDENTIAL
 815 MATTIE MOORE...RESIDENTIAL
 821 HERSHEL THOMAS...RESIDENTIAL
 821 WALTER MYLES...RESIDENTIAL
 826 ANGELA PERRY...RESIDENTIAL
 826 BELINDA LUMPKIN...RESIDENTIAL

Part 2 of 2

832 DAWN HESSON...RESIDENTIAL
 834 MONIQUE GAYLES...RESIDENTIAL
 835 NOLAN SCALES...RESIDENTIAL
 839 KIMBERLY SMILEY...RESIDENTIAL
 839 LINDA ANDERSON...RESIDENTIAL
 840 BANKS PHYSICAL THERAPY...PHYSICAL THERAPISTS
 840 BARCENA, MERLIE M NP...NURSES-PRACTITIONERS
 840 DOUGLAS, WINSTON G MD...PHYSICIANS & SURGEONS
 840 GAYLES, KENNETH MD...PHYSICIANS & SURGEONS
 842 RONALD GAYLES...RESIDENTIAL
 849 BERNADETTE LADIANA...RESIDENTIAL
 850 DEBBIE BARLOW...RESIDENTIAL
 855 SHARON MACK...RESIDENTIAL
 859 JOEL MOORE...RESIDENTIAL
 860 BOBBY STEVENSON...RESIDENTIAL
 860 CATHERINE MC QUEEN...RESIDENTIAL
 865 DENISE HOLTZ...RESIDENTIAL
 866 ADRIENNE NELSON...RESIDENTIAL
 866 ROCHELLE CLEMONS...RESIDENTIAL
 874 DORISE BROOKS...RESIDENTIAL
 878 BRROKS, MELVIN...CLERGY
 883 GARDENIA MC DOUGALD...RESIDENTIAL
 889 KRISTEN NEWBY...RESIDENTIAL
 893 APRIL KELLEY...RESIDENTIAL
 893 CRISTINE GORDON...RESIDENTIAL
 900 SABRINA BAKER...RESIDENTIAL
 904 FAVORS, TABATHA...PHYSICAL THERAPISTS
 905 CYNTHIA HARDEN...RESIDENTIAL
 908 DANIELLE BULLOCK...RESIDENTIAL
 912 PATRICK GARRETT...RESIDENTIAL
 916 ANTOINETTE THOMAS...RESIDENTIAL
 916 ELAINE WARE...RESIDENTIAL
 919 MANDY MOORE...RESIDENTIAL
 919 VALERIE MOORE...RESIDENTIAL
 924 JOHN SHELTON...RESIDENTIAL
 928 MICHELLE TIPPS-ANKRAH...RESIDENTIAL
 954 CHARLES AMERSON...RESIDENTIAL
 988 THOMAS FLUKER...RESIDENTIAL
 992 DEBRA PATRICK...RESIDENTIAL
 1001 DEACONESS FAMILY PLANNING CTR...SPECIALTY OUTPATIENT CLINICS NEC
 1002 DEBORAH LESTER...RESIDENTIAL
 1004 BELTON MCCARLEY...RESIDENTIAL
 1004 KIMBERLY MCCARLEY...RESIDENTIAL
 1008 MICHAEL ATKINS...RESIDENTIAL
 1012 JACQUELYN JOHNSON...RESIDENTIAL
 1016 DEMONDE ALLEN...RESIDENTIAL
 1016 JANET ALLEN...RESIDENTIAL
 1020 BUFFALO MUSEUM OF SCIENCE...STATE GOVERNMENT LIBRARIES
 1020 BUFFALO MUSEUM OF SCIENCE...SPECIAL INTEREST LIBRARIES
 1020 BUFFALO MUSEUM OF SCIENCE...MUSEUMS
 1020 BUFFALO MUSEUM OF SCIENCE...PARKS

NO LISTING FOUND

17 DON HICKS...RESIDENTIAL
18 BERTHA YOUNG...RESIDENTIAL
22 APRIL DELANEY...RESIDENTIAL
23 ELAINE TAYLOR...RESIDENTIAL
26 JAMAL WOODS...RESIDENTIAL
29 BETTY MCCARTER...RESIDENTIAL
30 TANECIA ACOFF...RESIDENTIAL
31 HENRY BENFORD...RESIDENTIAL
36 BERNICE WILLIAMS...RESIDENTIAL
37 TIFFANY REEVES...RESIDENTIAL
40 MARCUS PONZO...RESIDENTIAL
45 JULIOUS CANTY...RESIDENTIAL
47 ALPHEUS BUTCHER...RESIDENTIAL
47 BETTY BUTCHER...RESIDENTIAL
48 ALENE SMITH...RESIDENTIAL
48 VIRIGINIA BANNERMAN...RESIDENTIAL
51 LATASHA BROWN...RESIDENTIAL
53 DARRICK MCDUFFIE...RESIDENTIAL
59 LAMONT YANCEY...RESIDENTIAL
65 DEBORAH WELLS...RESIDENTIAL
66 KIZZY RANDLE...RESIDENTIAL
73 EDWARD ELLIS...RESIDENTIAL
73 WILLIAM FORD...RESIDENTIAL
76 KEVIN TURNER...RESIDENTIAL
78 JASMINE REED...RESIDENTIAL
83 ROBERT WELCH...RESIDENTIAL
84 FREDERICK JOHNSON...RESIDENTIAL
84 VIOLET JOHNSON...RESIDENTIAL

80 total records. Part 1 of 2

18 ERIC SMITH...RESIDENTIAL
 18 MAURICE THOMAS...RESIDENTIAL
 20 ADRIAN MATTISON...RESIDENTIAL
 21 CODY COLLINS...RESIDENTIAL
 24 LINDA DOW...RESIDENTIAL
 24 TAMARA CANION...RESIDENTIAL
 27 AMANDA WHEELER...RESIDENTIAL
 27 GERALDINE ROBINSON...RESIDENTIAL
 28 MARSHEL DRAYTON...RESIDENTIAL
 42 EMMA CALLAHAN...RESIDENTIAL
 47 DOROTHY GARY...RESIDENTIAL
 50 ALICE GREGG...RESIDENTIAL
 50 DALE BELL...RESIDENTIAL
 55 BRIAN BILLUPS...RESIDENTIAL
 56 LANCE PARKER...RESIDENTIAL
 62 DONALD MULLEN...RESIDENTIAL
 62 LEON BEANER...RESIDENTIAL
 65 CRYSTAL PIERCE...RESIDENTIAL
 66 NORMAN MILLER...RESIDENTIAL
 71 SHELVA STEELE...RESIDENTIAL
 78 IKE DOW...RESIDENTIAL
 78 NORMAN DOW...RESIDENTIAL
 86 VINCENT JENKINS...RESIDENTIAL
 89 DOMINQUIC COONEY...RESIDENTIAL
 90 VANDELLA WIGGINS...RESIDENTIAL
 93 DARLENE BYRD...RESIDENTIAL
 93 GREGORY GRAHAM...RESIDENTIAL
 94 PETER KALIMU...RESIDENTIAL
 96 AMINAH HARDY...RESIDENTIAL
 96 MONICA WILLIAMS...RESIDENTIAL
 97 CARMELETTA POWELL...RESIDENTIAL
 97 RICHARD HARGROVE...RESIDENTIAL
 100 PROT AIS NZOTUNGICYMPAYE...RESIDENTIAL
 103 ELIZABETH WALKER...RESIDENTIAL
 103 EMMANUEL POWELL...RESIDENTIAL
 107 CLARENCE RICKS...RESIDENTIAL
 107 DUANE WASHINGTON...RESIDENTIAL
 107 SHANTELL JONES...RESIDENTIAL
 111 ALOHA SINGLETERY...RESIDENTIAL
 112 ADRIEL POWELL...RESIDENTIAL
 112 SHAFINA BALDWIN...RESIDENTIAL
 146 ELSTON REID...RESIDENTIAL
 146 THOMAS LEGG...RESIDENTIAL
 148 MELANIE BOWMAN...RESIDENTIAL
 149 ALVIN LYNCH...RESIDENTIAL
 151 LENNELL PILGROM...RESIDENTIAL
 151 TEQUITA JOHNSON...RESIDENTIAL
 160 LOIS CARTER...RESIDENTIAL
 171 ANNETTE BIBB...RESIDENTIAL
 171 LARUE WOOLFORD...RESIDENTIAL
 172 ISAAC EASLEY...RESIDENTIAL
 172 LIBERTY MISSIONARY BAPTIST CHR...CHURCHES
 200 VIOLET ISAAC...RESIDENTIAL
 204 TACCARA SMITH...RESIDENTIAL
 204 TAWANDA STUCKEY...RESIDENTIAL
 208 DENISE MILLER...RESIDENTIAL
 208 TONY SMITH...RESIDENTIAL
 211 ANNIE BONDS...RESIDENTIAL
 220 ILA SHERFIELD...RESIDENTIAL
 226 BARBARA JOHNSON...RESIDENTIAL
 226 BARBARA WARREN...RESIDENTIAL
 233 MARCUS WEBSTER...RESIDENTIAL
 233 RENEE HOLMES...RESIDENTIAL
 237 RHONDA HALL...RESIDENTIAL
 240 JACKIE OTIS...RESIDENTIAL
 240 SARAH BARNES...RESIDENTIAL
 247 ROOSEVELT BADGER...RESIDENTIAL
 251 MARY DAVIS...RESIDENTIAL

Part 2 of 2

311 CRYSTAL JOHNSON...RESIDENTIAL
 311 CRYSTAL LEWIS...RESIDENTIAL
 352 ANTUAN ALEXANDER...RESIDENTIAL
 369 VIRGINIA MUNTZ...RESIDENTIAL
 376 AJIA MARSHALL...RESIDENTIAL
 376 BEVERLY MARSHALL...RESIDENTIAL
 376 BEVERLY MILTON...RESIDENTIAL
 376 JOSEPH MILTON...RESIDENTIAL
 425 ROSA MERCED...RESIDENTIAL
 4068 DONNA APPENHEIMER...RESIDENTIAL
 4192 RICHARD REUKAUF...RESIDENTIAL

NO LISTING FOUND

160 DWAIN WALKER...RESIDENTIAL
 160 JOSEPHINE THOMPSON...RESIDENTIAL
 160 THOMPSON JOSPEHINE...RESIDENTIAL
 160 WOMEN MINISTERS CHRISTIAN ASSN...CLERGY
 160 WOMEN MINISTERS CHRISTIAN ASSN...RELIGIOUS ORGANIZATIONS
 167 JACQUELINE ROSS...RESIDENTIAL
 167 KENIDA ROSS...RESIDENTIAL
 169 CARLEEN FULLER...RESIDENTIAL
 174 ANNCOLLETTE DANIEL...RESIDENTIAL
 174 CARL PETERSON...RESIDENTIAL
 174 RENEE DANIEL...RESIDENTIAL
 183 BARBARA KUPIEC...RESIDENTIAL
 189 BRIDGET BROWN...RESIDENTIAL
 189 LINDA MARYNIEWSKI...RESIDENTIAL
 193 MYLYNN GIDNEY...RESIDENTIAL
 195 MARY MACK...RESIDENTIAL
 228 ALEXANDER BOOKER...RESIDENTIAL
 228 AUDREY DRAKE...RESIDENTIAL
 228 AUDREY LIPFORD...RESIDENTIAL
 228 BENJAMIN WITHERSPOON...RESIDENTIAL
 228 BERNICE LEE...RESIDENTIAL
 228 CHARLES JONES...RESIDENTIAL
 228 DAISY DEAN...RESIDENTIAL
 228 DENNIS HINES...RESIDENTIAL
 228 EDWARD WILLIAMS...RESIDENTIAL
 228 ELIZABETH RICHARDSON...RESIDENTIAL
 228 ESTELLA BROWN...RESIDENTIAL
 228 FRANCES SAWYER...RESIDENTIAL
 228 GETHSEMANE MANOR INC...APARTMENTS
 228 GLADYS HOLDER...RESIDENTIAL
 228 HELOISE CORNWALL...RESIDENTIAL
 228 HOWARD ADAMS...RESIDENTIAL
 228 INEZ PROCTOR...RESIDENTIAL
 228 JAMES MOORE...RESIDENTIAL
 228 JAMES SHARP SR...RESIDENTIAL
 228 JOANN JAMISON...RESIDENTIAL
 228 JUNE WILLIAMS...RESIDENTIAL
 228 MARY FLETCHER...RESIDENTIAL

502 COLUMBUS HILL...RESIDENTIAL
 518 SYED SHARIEFF...RESIDENTIAL
 528 CARY JONES...RESIDENTIAL
 528 NOLFORD HUNTER...RESIDENTIAL
 528 ROSA HUNTER...RESIDENTIAL
 528 SHARON JONES...RESIDENTIAL
 528 XAVIER HUNTER...RESIDENTIAL
 528 YOLANDA ROLAND...RESIDENTIAL
 528 YVETTE HUNTER...RESIDENTIAL
 530 KHA TE ZAR...RESIDENTIAL
 530 LORRAINE JOHNSON...RESIDENTIAL
 530 MARIE JOHNSON...RESIDENTIAL
 534 GINA WALKER...RESIDENTIAL
 534 MAXINE SMITH...RESIDENTIAL
 555 MOHAMMED SHAHJAHAN...RESIDENTIAL
 556 JANIE FREEMAN...RESIDENTIAL
 556 LEWIS HAWKINS...RESIDENTIAL
 561 DEON MELTON...RESIDENTIAL
 657 METROPOLITAN UNITED METHODIST...CHURCHES
 673 EDWARD WILEY...RESIDENTIAL
 673 LATESHA WILEY...RESIDENTIAL
 673 REOLA WILEY...RESIDENTIAL
 675 THERESA LITTLETON...RESIDENTIAL
 679 KISHA KING...RESIDENTIAL
 679 PEGGY TABOR...RESIDENTIAL
 683 HOLLEY JR, WILLIAM...CLERGY
 697 JESSIE BARNES...RESIDENTIAL
 697 SAMMIE BARNES...RESIDENTIAL
 697 WILLIE BARNES JR...RESIDENTIAL
 701 DABRENA UNDERWOOD...RESIDENTIAL
 711 CORELLIS BARBER...RESIDENTIAL
 727 GLENN DAVIS...RESIDENTIAL
 727 QUINCY BAILEY...RESIDENTIAL
 727 STANLEY WALLACE...RESIDENTIAL
 737 CAROL SMITH...RESIDENTIAL
 737 DEBORAH SMITH...RESIDENTIAL
 737 RAMON SMITH...RESIDENTIAL
 747 SARAH DAVIS...RESIDENTIAL
 753 DUANE JOHNSON...RESIDENTIAL
 753 JANICE SMITH...RESIDENTIAL
 793 SHARON ARMSTEAD...RESIDENTIAL
 807 RONNIE WHITFIELD...RESIDENTIAL
 811 DAISY PARKER...RESIDENTIAL

87 total records. Part 1 of 2

150 FERNANDUS JONES...RESIDENTIAL
 153 PAGAN FRAISER...RESIDENTIAL
 161 ARTAVIA ANDERSON...RESIDENTIAL
 161 CLARETHA ANDERSON...RESIDENTIAL
 161 MATTHEW ANDERSON...RESIDENTIAL
 161 ROBERT ANDERSON...RESIDENTIAL
 165 DONNIE HARRIS...RESIDENTIAL
 165 ROSA STATEN...RESIDENTIAL
 168 DEBORAH BROWN...RESIDENTIAL
 168 FRANKLIN STEWART...RESIDENTIAL
 169 TAMIKA JOHNSON...RESIDENTIAL
 171 DENISE KNIGHT...RESIDENTIAL
 171 LAURIEL KNIGHT...RESIDENTIAL
 171 SIOBHAN BLAKE...RESIDENTIAL
 175 BUFFALO BUSINESS NETWORK...BUSINESS MANAGEMENT CONSULTANTS
 175 TAMARA PEREIRA...RESIDENTIAL
 176 WILLIE JOHNSON...RESIDENTIAL
 180 DAVID WATTS...RESIDENTIAL
 180 LYNETTE THOMAS...RESIDENTIAL
 183 JOY MC DUFFIE...RESIDENTIAL
 186 GWENDOLYN CLARK...RESIDENTIAL
 189 DENISE SULLIVAN...RESIDENTIAL
 189 PETTY, TAMIKA S LPN...NURSES-PRACTITIONERS
 190 DORIS ARCHIE...RESIDENTIAL
 190 DURIAN PRESSLEY...RESIDENTIAL
 192 BONNIE DANTZLER...RESIDENTIAL
 192 SAMUEL PRATT...RESIDENTIAL
 193 BENJAMIN CLYBURN...RESIDENTIAL
 193 LODINA CLYBURN...RESIDENTIAL
 196 PATRICIA BAKER...RESIDENTIAL
 197 LEONA MCLAIN...RESIDENTIAL
 199 MICHAEL WILBON...RESIDENTIAL
 199 PANDORA SIMMONS...RESIDENTIAL
 200 DEBORAH TUNSTALL...RESIDENTIAL
 202 CAROLYN JACOBS...RESIDENTIAL
 202 DARRYL JACOBS...RESIDENTIAL
 202 JAMES JACOBS...RESIDENTIAL
 203 JOVAN TRUEHEART...RESIDENTIAL
 203 THOMAS TRUEHEART...RESIDENTIAL
 203 ZANETA TRUEHEART...RESIDENTIAL
 206 LARRY HILL...RESIDENTIAL
 206 RAYMOND MC KNIGHT...RESIDENTIAL
 207 CONSTANCE ANDREWS...RESIDENTIAL
 207 CONSTANCE CARTER...RESIDENTIAL
 209 GEORGE PURNELL...RESIDENTIAL
 209 SANDRA PURNELL...RESIDENTIAL
 214 FRANKIE MILES...RESIDENTIAL
 214 SADE MILES...RESIDENTIAL
 214 TERRANCE MILES JR...RESIDENTIAL
 215 ERIC HERNDON...RESIDENTIAL
 215 GLADYS HERNDON...RESIDENTIAL
 215 LOUIS EVE...RESIDENTIAL
 219 MARY ADAMS...RESIDENTIAL
 224 MORRISON JOHNSON...RESIDENTIAL
 224 VERA PARKER...RESIDENTIAL
 226 HAZEL CHILLIS...RESIDENTIAL
 226 KARIN CHILLIS...RESIDENTIAL
 226 KEVIN CHILLIS...RESIDENTIAL
 226 SHARON CHILLIS...RESIDENTIAL
 227 GLENDORA BARNES...RESIDENTIAL
 227 GWEN BARNES...RESIDENTIAL
 229 BARBARA GLOVER...RESIDENTIAL
 229 MARGARET MARTIN...RESIDENTIAL
 229 MISS BARBARA'S SCHOOL OF DANCE...DANCING INSTRUCTION
 233 EVELYN KERNEY...RESIDENTIAL
 233 ROBERT KERNEY...RESIDENTIAL
 235 POSITIVE NATION PRODUCTION...MOTION PICTURE PRODUCERS & STUDIOS

Part 2 of 2

239 **DOREEN WOODS**...RESIDENTIAL
 240 **C MERRITT**...RESIDENTIAL
 240 **DASHAUN BALDWIN**...RESIDENTIAL
 240 **ROBINETTE BALDWIN**...RESIDENTIAL
 242 **BEVERLY SHANE**...RESIDENTIAL
 242 **WILLIAM SHANE**...RESIDENTIAL
 246 **NOOKYS PLAY HOUSE INC**...BUSINESS SERVICES NEC
 249 **CHARLIE HARRIS**...RESIDENTIAL
 249 **MARCUS HUNTER**...RESIDENTIAL
 249 **SARITA SHANE**...RESIDENTIAL
 249 **SOLOMON ALLEN**...RESIDENTIAL
 251 **ALISHA GASTON**...RESIDENTIAL
 251 **DAVID GASTON**...RESIDENTIAL
 251 **DOUGLAS GASTON III**...RESIDENTIAL
 251 **RENEE GASTON**...RESIDENTIAL
 251 **SANDRA GASTON**...RESIDENTIAL
 255 **AMOS SMITH**...RESIDENTIAL
 255 **EMMA SMITH**...RESIDENTIAL
 255 **ISAIAH SMITH**...RESIDENTIAL

100 **EMMA PEACH**...RESIDENTIAL
 118 **IDA WILLIAMS**...RESIDENTIAL
 118 **LARRY BURGIN**...RESIDENTIAL
 118 **TAMARA WILLIAMS**...RESIDENTIAL
 122 **GARCIA LEONARD**...RESIDENTIAL
 126 **JANICE JOHNSON**...RESIDENTIAL
 127 **FRED SMITH**...RESIDENTIAL
 128 **VIVIAN THOMAS**...RESIDENTIAL
 132 **MAMIE MASON**...RESIDENTIAL
 135 **DWAYNE FERGUSON**...RESIDENTIAL
 135 **ESTELLA FERGUSON**...RESIDENTIAL
 135 **HOPE FERGUSON**...RESIDENTIAL
 135 **RUSSELL FERGUSON**...RESIDENTIAL
 138 **SONJA REED**...RESIDENTIAL
 141 **CARLA UNDERHILL**...RESIDENTIAL
 141 **KEITH MAY**...RESIDENTIAL
 141 **LESLIE MAY**...RESIDENTIAL
 141 **PATRICIA MAY**...RESIDENTIAL
 141 **THELMA MAY**...RESIDENTIAL
 142 **ROBERT HALL**...RESIDENTIAL
 142 **SHIRLEY HALL**...RESIDENTIAL
 150 **LATASHA SIMMONS**...RESIDENTIAL
 151 **ALEXIS WILLIAMS**...RESIDENTIAL
 151 **KAREN WILLIAMS**...RESIDENTIAL
 151 **MARY MARSHALL**...RESIDENTIAL
 151 **MARY WILLIAMS**...RESIDENTIAL
 151 **SANDRA WILLIAMS**...RESIDENTIAL
 152 **MARVIS ROBINSON**...RESIDENTIAL
 152 **RAFAEL ROBINSON**...RESIDENTIAL
 155 **DOROTHY SMITH**...RESIDENTIAL
 160 **L HUE**...RESIDENTIAL
 160 **TANISHA TILLMON**...RESIDENTIAL
 163 **LATISHA DOWNING**...RESIDENTIAL
 168 **TIM BLAKE**...RESIDENTIAL
 170 **JANE TAYLOR**...RESIDENTIAL
 173 **FRANCINE BROWN**...RESIDENTIAL
 173 **VALERIA BROWN**...RESIDENTIAL
 174 **DARREN BROWN**...RESIDENTIAL
 174 **ERIC SMITH**...RESIDENTIAL
 174 **HENRY BOGAN**...RESIDENTIAL
 174 **MICHELLE BOGAN**...RESIDENTIAL
 174 **SHAWNDREA SMITH**...RESIDENTIAL
 175 **ALBERTA CAMMARANO**...RESIDENTIAL
 179 **ADRIANNA BEAVER**...RESIDENTIAL
 179 **SHAWNA SMITH**...RESIDENTIAL
 183 **ELEXIS GERMANY**...RESIDENTIAL
 184 **IRMA HILL**...RESIDENTIAL
 184 **MATTHEW WALKER**...RESIDENTIAL
 184 **NICOLE WALKER**...RESIDENTIAL
 188 **ALDO WILLIAMS**...RESIDENTIAL
 188 **ERICK ABRAM**...RESIDENTIAL
 188 **EULA WILLIAMS**...RESIDENTIAL
 192 **EVELYN MOTLEY**...RESIDENTIAL
 192 **ISAAC CAVER**...RESIDENTIAL
 198 **JOSEPH DIGGS**...RESIDENTIAL
 198 **REGINA DIGGS**...RESIDENTIAL
 202 **BETTY BOSLEY**...RESIDENTIAL
 202 **MELISSA BOSLEY**...RESIDENTIAL
 202 **MONIQUE BOSLEY**...RESIDENTIAL
 205 **CALVIN ZEIGLER**...RESIDENTIAL
 205 **MITCHELL ZEIGLER**...RESIDENTIAL
 205 **RAY MITCHELL**...RESIDENTIAL
 205 **SHIRLEY ZEIGLER-MITCHELL**...RESIDENTIAL
 209 **MELISSA SINGLETARY**...RESIDENTIAL

20 CLEO KIMBLE...RESIDENTIAL
23 BRAD DANIELS...RESIDENTIAL
23 BRANDIE CYRUS...RESIDENTIAL

504 KATHLEEN WILLIAMS...RESIDENTIAL
504 KIM WILLIAMS...RESIDENTIAL
504 MAPLE WILLIAMS...RESIDENTIAL
504 OMAR WILLIAMS...RESIDENTIAL
511 MILTON LEWIS...RESIDENTIAL
520 FRANK MILLER...RESIDENTIAL
529 ATM...AUTOMATED TELLER MACHINES
529 DODGE EXPRESS MARKET INC...CONVENIENCE STORES
529 JABR ELZAHIRI...RESIDENTIAL
529 KHALED ELZAHIRI...RESIDENTIAL
529 SALEH ELZAHIRI...RESIDENTIAL
531 PAUL MCDUGALD...RESIDENTIAL
531 THOMASINA MCDUGALD...RESIDENTIAL
532 LENORD BETHEL...RESIDENTIAL
532 MOLLY BETHEL...RESIDENTIAL
534 ARWILLA CARDWELL...RESIDENTIAL
534 DENISE WRIGHT...RESIDENTIAL
564 BELMONT MANAGEMENT...REAL ESTATE MANAGEMENT
564 BELMONT MANAGEMENT...MANAGEMENT SERVICES
564 BRANDON IRION...RESIDENTIAL
564 GARY COLSTON...RESIDENTIAL
564 LASHONE DOWELL...RESIDENTIAL
564 MILDRED HUGHES...RESIDENTIAL
594 GEORGE ANDREWS...RESIDENTIAL
594 TRAVIS POWELL...RESIDENTIAL

101 CYNTHIA BENNING...RESIDENTIAL
 101 DANIEL BENNING...RESIDENTIAL
 101 ERIN BENNING...RESIDENTIAL
 101 LASYLVA BENNING...RESIDENTIAL
 101 TIFFANY BENNING...RESIDENTIAL
 105 FRANK WILLIAMS JR...RESIDENTIAL
 105 LOLETTA ADDISON...RESIDENTIAL
 113 ANGELA HEARON...RESIDENTIAL
 121 ANDREA BROWN...RESIDENTIAL
 121 BETTY BROWN...RESIDENTIAL
 121 LESLIE BROWN...RESIDENTIAL
 123 JACQUELINE DUNCAN...RESIDENTIAL
 123 PHILLIP ROBINSON...RESIDENTIAL
 123 PHYLLIS ROBINSON...RESIDENTIAL
 123 WILLIAM DUNCAN...RESIDENTIAL
 126 HAMLIN PARK SCHOOL...SCHOOLS
 127 ROBERT WASHINGTON...RESIDENTIAL
 127 SONYA JOHNSON...RESIDENTIAL
 137 JOHN BEAN JR...RESIDENTIAL
 137 SHARON SPICER...RESIDENTIAL
 137 SUSAN BEAN...RESIDENTIAL
 153 CICILY LODER...RESIDENTIAL
 153 MARKIS LODER...RESIDENTIAL
 175 JAY WELSTED...RESIDENTIAL
 175 MARKAY WALKER...RESIDENTIAL
 175 SHARON WALKER...RESIDENTIAL
 179 CORNELL SMITH...RESIDENTIAL
 179 DIXIE SMITH...RESIDENTIAL
 179 JENNIFER SMITH...RESIDENTIAL
 183 CATHERINE WILLIAMS...RESIDENTIAL
 183 WYNEE WILLIAMS...RESIDENTIAL

104 total records. Part 1 of 2

400 GERROD CRAIG...RESIDENTIAL
 404 CLARK GOFORTH...RESIDENTIAL
 404 TRUDY GOFORTH...RESIDENTIAL
 405 BELLAMY'S WINE & LIQUOR MART...WINES-RETAIL
 416 JAMES PRESTON...RESIDENTIAL
 416 MAURICE PRESTON...RESIDENTIAL
 418 ANNIE JAMES...RESIDENTIAL
 428 CLAUDE CHANDLER...RESIDENTIAL
 428 SAUNDRA CHANDLER...RESIDENTIAL
 430 FREDERICK, GELSEY...CLERGY
 434 MOHSIN SALEH...RESIDENTIAL
 434 SALEH ALMATRY...RESIDENTIAL
 436 ATM...AUTOMATED TELLER MACHINES
 436 EAST FERRY GLOVER FARM...FARMS
 446 BERNICE HAYNES...RESIDENTIAL
 446 COURTNEY HAYNES...RESIDENTIAL
 446 DEMETRIUS HAYNES...RESIDENTIAL
 449 EAST BUFFALO CHIROPRACTIC...CHIROPRACTORS DC
 453 BARTHOLOMEW BERRY...RESIDENTIAL
 453 CATHY BERRY...RESIDENTIAL
 453 EDWARD BERRY...RESIDENTIAL
 453 IRINE BERRY...RESIDENTIAL
 453 LARRY BERRY...RESIDENTIAL
 464 FREDDIE ANDREWS...RESIDENTIAL
 464 JUSTAN ANDREWS...RESIDENTIAL
 464 MARLEYN ANDREWS...RESIDENTIAL
 464 PAUL ANDREWS...RESIDENTIAL
 467 FRENCHIE BOYD...RESIDENTIAL
 467 LAVERN BOYD...RESIDENTIAL
 467 MAGNOLIA BOYD...RESIDENTIAL
 469 HABIB NASSER...RESIDENTIAL
 469 SCOTT WINGER...RESIDENTIAL
 470 CLARA HARRIS...RESIDENTIAL
 471 ALAWADE FOOD MARKET INC...GROCERS-RETAIL
 472 ADRIAN BENTON...RESIDENTIAL
 472 DEWAYNE STALEY...RESIDENTIAL
 472 PAULA BOYD...RESIDENTIAL
 472 SHERRAD PATTERSON...RESIDENTIAL
 472 THERESA BOYD-PATTERSON...RESIDENTIAL
 484 GLADYS OGDEN...RESIDENTIAL
 486 ANDRA DALTO...RESIDENTIAL
 490 COREY MCGOWAN...RESIDENTIAL
 490 RICHARD BERRY...RESIDENTIAL
 495 TERRY RAINEY...RESIDENTIAL
 500 YVONNE JAMES...RESIDENTIAL
 503 MARIA VELAZQUEZ...RESIDENTIAL
 503 SHEILA VELAZQUEZ...RESIDENTIAL
 515 EDWARD BARNES...RESIDENTIAL
 515 JAON GIBSON...RESIDENTIAL
 515 MICHAEL GIBSON...RESIDENTIAL
 518 DENNIS DUNSON...RESIDENTIAL
 534 MARY HOUSTON...RESIDENTIAL
 543 TIMOTHY AUSTIN...RESIDENTIAL
 581 LINDA ROBINSON...RESIDENTIAL
 585 ADRIEL ADAMS...RESIDENTIAL
 585 CARLOTTA ADAMS...RESIDENTIAL
 585 DANIEL ADAMS...RESIDENTIAL
 585 JARAE ADAMS...RESIDENTIAL
 585 SAM ADAMS...RESIDENTIAL
 586 CAROL STIEGLER...RESIDENTIAL
 586 EXPRESSWAY FRAME SVC INC...AUTOMOBILE BODY-REPAIRING & PAINTING
 586 JOHN STIEGLER...RESIDENTIAL
 589 ANTONIO DICKSON...RESIDENTIAL
 591 BARRY BROWN...RESIDENTIAL
 591 DEBRA BROWN...RESIDENTIAL
 591 JESSIE BROWN...RESIDENTIAL
 591 MICHELLE BROWN V...RESIDENTIAL

Part 2 of 2

596 YVONNE PIPER...RESIDENTIAL
 597 BROWN SUGAR DAYCARE...CHILD CARE SERVICE
 598 RAYNARDO SHEDRICK...RESIDENTIAL
 598 SHIRLEY CHAMPION-BRUNSON...RESIDENTIAL
 600 ANTHONY POMPEY...RESIDENTIAL
 600 ERICA POMPEY...RESIDENTIAL
 605 ALLEN WHITE...RESIDENTIAL
 605 MICHAEL EDMOND...RESIDENTIAL
 619 PATRICK PATTERSON...RESIDENTIAL
 624 TAMEEKA HARRIS...RESIDENTIAL
 626 BIANCA OVERALL...RESIDENTIAL
 628 MARY TYSON...RESIDENTIAL
 628 SAMUEL TYSON...RESIDENTIAL
 628 W WALKER...RESIDENTIAL
 630 ANITA JOHNSON...RESIDENTIAL
 630 NAYA JOHNSON...RESIDENTIAL
 630 TERRELLE JOHNSON...RESIDENTIAL
 635 CATHERINE JACOBS...RESIDENTIAL
 636 LOUIS MCLAUGHLIN...RESIDENTIAL
 639 HENRY BRECKENRIDGE...RESIDENTIAL
 639 IRENE BRECKENRIDGE...RESIDENTIAL
 641 FLORENCE AUTMAN...RESIDENTIAL
 644 ANTOINETTE WARREN...RESIDENTIAL
 644 KENNETH WARREN...RESIDENTIAL
 647 BION REYNOLDS...RESIDENTIAL
 648 ROSCOE TAYLOR...RESIDENTIAL
 648 VELMA TAYLOR...RESIDENTIAL
 652 GENNIE PERRY V...RESIDENTIAL
 652 HOLLIS PERRY...RESIDENTIAL
 655 LULA MOORE...RESIDENTIAL
 655 RONNIE MOORE...RESIDENTIAL
 656 ERNESTINE BRYANT...RESIDENTIAL
 656 LANDON BROWN...RESIDENTIAL
 658 TONY FONVILLE...RESIDENTIAL
 663 DOLLAR GENERAL...ALL OTHER GENERAL MERCHANDISE STORES
 693 BUFFALO POLICE DEPT...POLICE DEPARTMENTS

90 total records. Part 1 of 2

1076 DWANE JOHNSON...RESIDENTIAL
 1076 EDNA BARBER...RESIDENTIAL
 1084 CHARLIE ADAMSON...RESIDENTIAL
 1084 ELMA DOUGLAS...RESIDENTIAL
 1084 ELOISE MITCHELL...RESIDENTIAL
 1084 LOTTIE ARCHIE...RESIDENTIAL
 1084 THELMA MATHEWS...RESIDENTIAL
 1098 I WILLIS...RESIDENTIAL
 1098 WTHOEL LEWIS...RESIDENTIAL
 1106 NAOMI HUNTER...RESIDENTIAL
 1106 NATHANIEL BEARD...RESIDENTIAL
 1106 R CRAYTON...RESIDENTIAL
 1106 TANISHA HUMPHREY...RESIDENTIAL
 1151 PUBLIC WRKS PARKS STREETS DEPT...PARKS
 1216 DELORES PRIMM...RESIDENTIAL
 1216 HENRY PRIMM...RESIDENTIAL
 1216 KAREEM PRIMM...RESIDENTIAL
 1216 XAVIER PRIMM...RESIDENTIAL
 1217 MICHELLE HUNTER...RESIDENTIAL
 1217 RONALD MOORE...RESIDENTIAL
 1220 AFRICAN HAIR GALLERY...BEAUTY SALONS
 1220 MAME SENE...RESIDENTIAL
 1222 SHARON BELL...RESIDENTIAL
 1235 F & K EXPRESS TIRE REPAIR...TIRE-RETRADING & REPAIRING
 1256 GURINE DAVIS...RESIDENTIAL
 1256 HELEN LEPOWE...RESIDENTIAL
 1256 MAXINE DAVIS...RESIDENTIAL
 1256 RASHARD DAVIS...RESIDENTIAL
 1256 TIMMY DAVIS...RESIDENTIAL
 1261 LEE'S LOUNGE...COCKTAIL LOUNGES
 1269 LEE'S BARBECUE...FOODS-CARRY OUT
 1269 LEE'S BARBECUE...RESTAURANTS
 1277 A G ROEHRIG & SON...FEDERAL GOVERNMENT CONTRACTORS
 1277 A G ROEHRIG & SON...HEATING CONTRACTORS
 1288 TRUE BETHEL CLOTHES CLOSET...CONSIGNMENT SHOPS
 1300 LUBIN AUTO REPAIR...AUTOMOBILE REPAIRING & SERVICE
 1301 HOPE WELL BAPTIST CHURCH...CHURCHES
 1314 WELMAN BROOKS...RESIDENTIAL
 1318 ATM...AUTOMATED TELLER MACHINES
 1327 ANTIOCH BAPTIST CHURCH...CHURCHES
 1342 ATM...AUTOMATED TELLER MACHINES
 1343 MIKE'S TX HOTS & STEAKHOUSE...RESTAURANTS
 1345 NINO'S CLEANERS...CLEANERS
 1350 DOLLAR DISCOUNT...RETAIL SHOPS
 1350 DOLLAR DISCOUNT...VARIETY STORES
 1370 FILLMORE UTICA FOOD MARKET...FOOD MARKETS
 1371 ANSAR GROUP...CREDIT CARD/CREDIT PLNS EQPT/SUPL (WHLS)
 1372 CARDTRONICS ATM...AUTOMATED TELLER MACHINES
 1372 FILLMORE UTICA FOOD MARKET...FOOD MARKETS
 1373 MASJID NU-MAN...RELIGIOUS ORGANIZATIONS
 1385 FUTURE WIRELESS...CELLULAR TELEPHONES (SERVICES)
 1392 BILLY BRIDGES...RESIDENTIAL
 1392 KIARA BRIDGES...RESIDENTIAL
 1406 FILLMORE PHARMACY...PHARMACIES
 1412 MATTIE'S RESTAURANT...CATERERS
 1414 PROMISES SCHOOL OF BEAUTY...JUNIOR COLLEGES & TECHNICAL
 INSTITUTES
 1414 PROMISES SCHOOL OF BEAUTY...BEAUTY SALONS
 1418 B GOFORTH...RESIDENTIAL
 1423 COMMUNITY ACTION ORG-ERIE CNTY...SOCIAL SERVICE & WELFARE
 ORGANIZATIONS
 1426 HALAL MARKET & BAKERY INC...GROCERS-RETAIL
 1428 L & G GARAGE LTD...AUTOMOBILE REPAIRING & SERVICE
 1449 NEW DIRECTION CHRISTIAN...CHURCHES
 1455 JACQUELINE FOYE...RESIDENTIAL
 1474 TERRI ROBINSON...RESIDENTIAL
 1476 LESLIE THOMAS...RESIDENTIAL
 1490 KIM'S KITCHEN CHINESE TAKEOUT...RESTAURANTS
 1507 FERRY EXPRESS FIVE...FERRIES

Part 2 of 2

1538 ATM...AUTOMATED TELLER MACHINES
 1538 CITY COUNTER FOOD PLUS...FOOD PRODUCTS-RETAIL
 1540 ELMER NELSON...RESIDENTIAL
 1552 EVENING STAR CHR-GOD IN CHRIST...CHURCHES
 1552 EVENING STAR CHURCH OF GOD...CHURCHES
 1598 WILLIE HOLCOMBE...RESIDENTIAL
 1616 PATRICE FRAZIER...RESIDENTIAL
 1616 PORSHA FRAZIER...RESIDENTIAL
 1626 DEE BALDWIN...RESIDENTIAL
 1626 THEARDIES BALDWIN...RESIDENTIAL
 1644 DIMONE THOMAS...RESIDENTIAL
 1648 CLARISSA POLK...RESIDENTIAL
 1648 ESTHER PORTEE...RESIDENTIAL
 1648 JOSSIE POLK...RESIDENTIAL
 1648 RONALD PORTEE...RESIDENTIAL
 1648 SHELTON PORTEE...RESIDENTIAL
 1649 ALEXANDER JORDAN...RESIDENTIAL
 1649 NATASHA JORDAN...RESIDENTIAL
 1649 OUTSOURCE CENTER...FEDERAL GOVERNMENT CONTRACTORS
 1649 OUTSOURCE CENTER...OTHER HEAVY & CIVIL ENGINEERING CONSTRUCTION
 1649 OUTSOURCE CENTER...CONSTRUCTION MANAGEMENT
 1650 L SESSUM INCOME TAX SVC INC...TAX RETURN PREPARATION & FILING

322 PHYLIS MOLETT...RESIDENTIAL
 326 DOLORES WILLIAMS...RESIDENTIAL
 326 KENNETH WILLIAMS...RESIDENTIAL
 326 PAMELA WILLIAMS...RESIDENTIAL
 337 ROBIN FLEMING...RESIDENTIAL
 337 TERESA DAVIS...RESIDENTIAL
 342 CHARLES OGLETREE...RESIDENTIAL
 342 MARYANN BOZEMAN...RESIDENTIAL
 351 RALPH SEVERINO...RESIDENTIAL
 352 SAMUEL DAVIS...RESIDENTIAL
 362 BRIANNA GLENN...RESIDENTIAL
 362 SONG LARUE...RESIDENTIAL
 362 TRACY GLENN...RESIDENTIAL
 363 CHARLES GIBBS...RESIDENTIAL
 363 ROSA GRIGGS...RESIDENTIAL
 364 CHARLOTTE HARRIS...RESIDENTIAL
 364 CORNELIUS HARRIS...RESIDENTIAL
 409 GWENDOLYN BROWN...RESIDENTIAL
 415 GEORGENE FERRELL...RESIDENTIAL
 415 WENDELL FERRELL...RESIDENTIAL

862 DEE'S TOE...BARS
 898 APPLE TREE MARKET...FOOD MARKETS
 900 BUFFALO LUTHERAN EMPLOYMENT...SOCIAL SERVICE & WELFARE ORGANIZATIONS
 900 HANANIAH LUTHREN CHURCH...CHURCHES
 908 NEW CHROME MOTOR...ELECTRIC MOTORS-DLRS(REPAIRING (WHLS)
 917 MYRON LANE...AUTOMOBILE REPAIRING & SERVICE
 930 CATHOLIC CHARITIES BUFFALO...SOCIAL SERVICE & WELFARE ORGANIZATIONS
 938 KING CENTER CHARTER SCHOOL...SCHOOLS
 938 KING CENTER CHARTER SCHOOL...FEDERAL GOVERNMENT CONTRACTORS
 945 KING URBAN LIFE CTR...NON-PROFIT ORGANIZATIONS
 968 LOIS TATE...RESIDENTIAL
 968 SHANIKA TURNER...RESIDENTIAL
 968 TRACY WALTON...RESIDENTIAL
 995 THOMAS T EDWARDS FUNERAL HOME...FUNERAL DIRECTORS
 995 THOMAS T EDWARDS FUNERAL HOME...FUNERAL PLANS (PRE-ARRANGED)
 1003 DEBORAH WILLIAMS...RESIDENTIAL
 1003 ELONDRA WILLIAMS...RESIDENTIAL
 1011 CONTINENTAL TRANSMISSION...AUTOMOBILE REPAIRING & SERVICE
 1011 CONTINENTAL TRANSMISSION...TRANSMISSIONS-AUTOMOBILE
 1026 AMY DUBOSE...RESIDENTIAL
 1026 MACK DUBOSE...RESIDENTIAL
 1047 UNITED EXPRESS DELI...DELICATESSENS

13 EDDIE WILLIAMS...RESIDENTIAL
 13 MICHELLE WILLIAMS...RESIDENTIAL
 18 ADA GRIFFIN...RESIDENTIAL
 18 JIMMIE GRIFFIN...RESIDENTIAL
 18 JOSEPH MCEACHIN...RESIDENTIAL
 20 JOYCE DORSEY...RESIDENTIAL
 27 BRENDA BROWN...RESIDENTIAL
 28 STEPHANIE SIMMONS...RESIDENTIAL
 33 JOSEPH TAYLOR...RESIDENTIAL
 42 ANNIE SMITH...RESIDENTIAL
 44 LAKEISHA WILLIAMS...RESIDENTIAL
 44 TAKISHA MOYE...RESIDENTIAL
 46 SILAS LEE...RESIDENTIAL
 55 ESSIE HARRIS...RESIDENTIAL
 55 GREGORY HARRIS...RESIDENTIAL
 55 MAXINE HARRIS...RESIDENTIAL
 58 AUSTIN TURNER...RESIDENTIAL
 58 VINCENT TURNER...RESIDENTIAL
 63 MARGEREE STROM...RESIDENTIAL
 69 SIDNEY WATSON...RESIDENTIAL
 73 NETTIE ANDERSON...RESIDENTIAL
 75 BRITTANY HONEYCUTT...RESIDENTIAL
 75 FREDEAN ANDERSON...RESIDENTIAL
 76 IESHA HONEYCUTT...RESIDENTIAL
 76 RICKEY MELLERSON...RESIDENTIAL
 82 CHARLES ADAMS...RESIDENTIAL
 82 L ADAMS...RESIDENTIAL
 83 JOHN CARNEY...RESIDENTIAL
 84 HILLIARD BRYANT...RESIDENTIAL
 84 VIOLET HAYES...RESIDENTIAL
 85 DELORES CUMMINGS-REID...RESIDENTIAL

455 WALLS MEMORIAL AME ZION CHR...CHURCHES
 465 JERUSALEM BAPTIST CHURCH...CHURCHES
 467 MILDRED THOMPSON...RESIDENTIAL
 475 TRACY DRAPER...RESIDENTIAL
 475 VINCENT DRAPER...RESIDENTIAL
 478 LATIESHA VASS...RESIDENTIAL
 479 GRADY MARTIN...RESIDENTIAL
 479 MATTHEW MARTIN...RESIDENTIAL
 480 J DANIELS...RESIDENTIAL
 490 JOHN BETHEL...RESIDENTIAL
 490 PATRICE CHEEK...RESIDENTIAL
 493 FRANK GARNETT...RESIDENTIAL
 493 LISA PASCO...RESIDENTIAL
 498 LORRAINE RILES...RESIDENTIAL
 499 LEANDRA GLADDEN...RESIDENTIAL
 504 JESSE STUBBS...RESIDENTIAL
 506 MARTHA CATOE...RESIDENTIAL
 507 FRAN PEARSON...RESIDENTIAL
 507 ISAAC PEARSON...RESIDENTIAL
 508 IMENA DIXON...RESIDENTIAL
 509 CHARIEESE SIMPSON...RESIDENTIAL
 509 WILLIE MORRIS...RESIDENTIAL
 510 LIZA JACKSON...RESIDENTIAL
 515 TERRY WHITE...RESIDENTIAL
 519 LASHAE BARNER...RESIDENTIAL
 519 WILLIE BENSON...RESIDENTIAL
 520 DANNY ONEIL SR...RESIDENTIAL
 520 LYNN ONEIL...RESIDENTIAL
 523 ACHIAA ADU-GYAMFI...RESIDENTIAL
 523 BUFFALO BAIL BOND AGENCY INC...BONDS-BAIL
 523 GEORGE ADU-GYAMFI...RESIDENTIAL
 527 GENEVIEVE STENHOUSE...RESIDENTIAL
 528 BARBARA CRAWFORD...RESIDENTIAL
 528 CORY CRAWFORD...RESIDENTIAL
 528 ETSUKO CRAWFORD...RESIDENTIAL
 528 FELICIA FINKLEY...RESIDENTIAL
 528 THORNTON COLEMAN...RESIDENTIAL
 537 DEONNA LEWIS...RESIDENTIAL
 538 ELEASE AMOS...RESIDENTIAL
 548 ANGELA GIBBS...RESIDENTIAL
 548 BRIAN GIBBS...RESIDENTIAL
 549 MOSELLE WHITEHEAS...RESIDENTIAL
 555 CARL GORDON...RESIDENTIAL
 555 DESTINEE GORDON...RESIDENTIAL
 555 RHONDA GORDON...RESIDENTIAL
 555 VAUGHN GORDON...RESIDENTIAL
 557 CLARENCE JENKINS...RESIDENTIAL
 558 SARAH WALLACE...RESIDENTIAL

127 GUSSIE MITCHELL...RESIDENTIAL
 132 DIAMOND GARRETT...RESIDENTIAL
 132 HOWARD GREER...RESIDENTIAL
 132 JACQUE GARRETT...RESIDENTIAL
 132 PATRICIA GREER...RESIDENTIAL
 132 STEVEN EDMOND...RESIDENTIAL
 132 TUJUANNA GARRETT...RESIDENTIAL
 133 RANDY WOODS...RESIDENTIAL
 135 ROGER CAULEY...RESIDENTIAL
 135 ZEPHLYN CAULEY...RESIDENTIAL
 136 CHARLES REESE...RESIDENTIAL
 136 TRACY REESE...RESIDENTIAL
 141 ESTELLE BLENMAN...RESIDENTIAL
 141 LUCILLE BLENMAN...RESIDENTIAL
 142 FELICIA STANLEY...RESIDENTIAL
 142 HOLLOWAY STANLEY...RESIDENTIAL
 142 MARY STANLEY...RESIDENTIAL
 145 DIANA COOKE...RESIDENTIAL
 146 CLEO BETHEL...RESIDENTIAL
 146 SIRIPORN HAYKAL...RESIDENTIAL
 150 JAMAN SIMMONS...RESIDENTIAL
 150 WILEY SIMMONS III...RESIDENTIAL
 150 ZELMA SIMMONS...RESIDENTIAL
 153 ANNIE KEATON...RESIDENTIAL
 153 BRUCE KEATON...RESIDENTIAL
 154 BEVERLY SHELTON...RESIDENTIAL
 154 DAVID SHELTON...RESIDENTIAL
 154 VIRGINIA MORROW...RESIDENTIAL
 159 BRIDGETTE JEMISON...RESIDENTIAL
 160 MARCO BURRELL...RESIDENTIAL
 166 NORMAN FREELAND...RESIDENTIAL
 166 SHLAINE FREELAND...RESIDENTIAL
 166 SONYA FREELAND...RESIDENTIAL
 167 PAULETTE COUNTS...RESIDENTIAL
 169 LADONNA DUNCAN...RESIDENTIAL
 169 SHARETHA SWAIN...RESIDENTIAL
 170 ANDREW JONES...RESIDENTIAL
 173 RUTH MURPHY...RESIDENTIAL
 173 TANIKA MURPHY...RESIDENTIAL
 177 RONALD CUNNINGHAM...RESIDENTIAL
 178 KEVIN SHINE...NONCLASSIFIED ESTABLISHMENTS
 178 KIMBERLY BELL...RESIDENTIAL
 180 CONNIE HUNTER...RESIDENTIAL
 181 CHERYL OLIVE...RESIDENTIAL
 181 NATASHA CROCKETT...RESIDENTIAL
 184 CATHERINE TURNER...RESIDENTIAL
 184 DORIS NEELY...RESIDENTIAL
 184 ISABELLE NEELY...RESIDENTIAL
 184 NATAKA NEELY...RESIDENTIAL
 184 RENITA TURNER...RESIDENTIAL
 195 YASHICA LEVY...RESIDENTIAL
 196 PAMELA SMITH...RESIDENTIAL
 198 GLORIA STEWART...RESIDENTIAL
 201 GERALDINE TALLEY...RESIDENTIAL
 202 BRIDGET BAKER...RESIDENTIAL
 202 CLARENCE BAKER...RESIDENTIAL
 202 JASMINE BAKER...RESIDENTIAL
 202 MISSOURI PENNY...RESIDENTIAL
 206 ROBERT STOKES...RESIDENTIAL
 208 ALPHONSO PAYNE...RESIDENTIAL
 209 PEARL HOWARD...RESIDENTIAL

338 PORTIA JENKINS...RESIDENTIAL
 354 THOMAS JOHNSON...RESIDENTIAL
 355 ANTOINETTE WILSON...RESIDENTIAL
 360 LINDA SLAUGHTER...RESIDENTIAL
 360 LINDELL SLAUGHTER...RESIDENTIAL
 361 MARGARET RUCKER...RESIDENTIAL
 370 FANNIE GREEN...RESIDENTIAL
 370 LINDSEY GREEN IV...RESIDENTIAL
 371 ANGELA BATES...RESIDENTIAL
 371 MAMIE WINN...RESIDENTIAL
 377 ARTHUR KIRKWOOD...RESIDENTIAL
 377 SUSIE KIRKWOOD...RESIDENTIAL
 381 ALISHA ALFORD...RESIDENTIAL
 384 CARMEN WHITE...RESIDENTIAL
 384 ERNESTINE WHITE...RESIDENTIAL
 390 WILLIAM ALEXANDER...RESIDENTIAL
 397 ANDREY BOOZE...RESIDENTIAL
 397 BARBARA BOOZE...RESIDENTIAL
 397 BODIE BOOZE JR...RESIDENTIAL
 397 VIRGIL BOOZE...RESIDENTIAL
 397 W BOOZE...RESIDENTIAL
 400 LATASHA BOOZE...RESIDENTIAL
 400 RICHARD BOOZE...RESIDENTIAL
 403 CARL SAMUELS...RESIDENTIAL

101 DARRELL ISAAC...RESIDENTIAL
 101 OTHS BEALE...RESIDENTIAL
 101 PATRICIA ISAAC...RESIDENTIAL
 104 HAROLD ATKINS...RESIDENTIAL
 114 CHARLES COLBERT...RESIDENTIAL
 114 COZETTE COLBERT...RESIDENTIAL
 118 CHERI GREEN...RESIDENTIAL
 118 MARK GREEN...RESIDENTIAL
 118 PAMALA GREEN...RESIDENTIAL
 121 ELLA KEITH...RESIDENTIAL
 122 ANEESHA RICHARDSON...RESIDENTIAL
 122 MARVIN RICHARDSON...RESIDENTIAL
 122 VICTORIA RICHARDSON...RESIDENTIAL
 129 CATHERINE CHAPMAN...RESIDENTIAL
 130 DENNIS HATTEN...RESIDENTIAL
 133 JARELD BAILEY...RESIDENTIAL
 134 PAULA BRADLEY...RESIDENTIAL
 134 THEDRAYLN BRADLEY...RESIDENTIAL
 137 FANNIE MARTIN...RESIDENTIAL
 138 LEAH BEHRENS...RESIDENTIAL
 139 ESTHERPHINE GREENE...RESIDENTIAL
 139 JANEEN GREENE...RESIDENTIAL
 139 SUSAN GREENE...RESIDENTIAL
 142 CARL STOKES...RESIDENTIAL
 142 JOHN THOMPSON...RESIDENTIAL
 142 MARTINA WILLIAMS...RESIDENTIAL
 142 RAQUEL STOKES...RESIDENTIAL
 142 ROSIE THOMPSON...RESIDENTIAL
 142 TYRONE STOKES...RESIDENTIAL
 144 LINDA RUSSELL...RESIDENTIAL
 147 LOUISE CLYBURN...RESIDENTIAL
 152 ANTOINETTE MAYFIELD...RESIDENTIAL
 152 MARION MAYFIELD...RESIDENTIAL
 155 LOTTIE MOORE...RESIDENTIAL
 156 ISAIAH WORKS...RESIDENTIAL
 159 LATIFA MACK...RESIDENTIAL
 160 INEZ JONES...RESIDENTIAL
 168 KELLY DEMARIO...RESIDENTIAL
 172 JOSEPH RHAMES...RESIDENTIAL
 182 JUSTIN WHITE...RESIDENTIAL
 182 TODD SIMMONS...RESIDENTIAL
 182 VICTORIA SIMMONS...RESIDENTIAL
 183 HELEN BURNETT...RESIDENTIAL
 184 DAVID DAVIS...RESIDENTIAL
 184 KARA DAVIS...RESIDENTIAL
 184 KAREN DAVIS...RESIDENTIAL
 188 EDWARD STENHOUSE...RESIDENTIAL
 188 THELMA STENHOUSE...RESIDENTIAL
 191 MILTON MARSHALL JR...RESIDENTIAL
 192 KARL MARTIN...RESIDENTIAL
 192 KIARA MARTIN...RESIDENTIAL
 192 LINDA MARTIN...RESIDENTIAL
 196 GORDON MCLAURIN...RESIDENTIAL
 196 LENORE MCLAURIN...RESIDENTIAL
 202 CAROLYN MCCOY...RESIDENTIAL
 202 GYRONE MCCOY...RESIDENTIAL
 203 LOU FENTY...RESIDENTIAL
 203 SHERRIDA DAWSON...RESIDENTIAL
 203 THEIA DAWSON...RESIDENTIAL
 204 JOHN GREER...RESIDENTIAL
 207 DOUGLAS CAMPBELL...RESIDENTIAL

304 C BANKS AUTOMOTIVE SVC...AUTOMOBILE REPAIRING & SERVICE
 312 ANGELA KNIGHT...RESIDENTIAL
 312 WILLIE KNIGHT...RESIDENTIAL
 318 CHRISTOPHER STOKES...RESIDENTIAL
 318 GIZELLE STOKES...RESIDENTIAL
 318 MARY STOKES...RESIDENTIAL
 320 BETHANY POWELL...RESIDENTIAL
 320 JAMES JOHNSON...RESIDENTIAL
 320 ROBERT JOHNSON...RESIDENTIAL
 322 MARY SMITH...RESIDENTIAL
 322 QUINTON SMITH...RESIDENTIAL
 322 STUDIO 322...BEAUTY SALONS
 326 HIAWATHA BIVENS...RESIDENTIAL
 329 MARIA MILES...RESIDENTIAL
 330 LAKENDRA MITCHELL...RESIDENTIAL
 334 MARIO YOUNG...RESIDENTIAL
 337 LORRAINE RIFORD...RESIDENTIAL
 340 CHERI MOORE...RESIDENTIAL
 340 JEAN MOORE...RESIDENTIAL
 340 JERRY MOORE...RESIDENTIAL
 340 LEROY MOORE...RESIDENTIAL
 340 SUMEKA MOORE...RESIDENTIAL
 346 ERNEST ROBINSON...RESIDENTIAL
 346 STACY ROBINSON...RESIDENTIAL
 347 GEORGE SCOTT...RESIDENTIAL
 349 EMILE LEWIS...RESIDENTIAL
 349 RUTH LEWIS...RESIDENTIAL
 369 SELMA SMITH...RESIDENTIAL
 376 DAWN QUARLES...RESIDENTIAL
 376 JASON QUARLES...RESIDENTIAL
 384 TERRANCE JOHNSON...RESIDENTIAL
 389 BOBBY CARTER...RESIDENTIAL
 393 ANTHONY BRYANT SR...RESIDENTIAL
 393 JERMAINE BRYANT...RESIDENTIAL
 393 KAY BRYANT...RESIDENTIAL
 394 GLORIA MARTIN...RESIDENTIAL
 394 LASHONDA MARTIN...RESIDENTIAL

503 CORWIN TURNER...RESIDENTIAL
 503 DANNY SANDERS...RESIDENTIAL
 511 JAMES MOORE...RESIDENTIAL
 526 CHURCH OF GOD TABERNACLE...CHURCHES
 557 DOREEN TERRELL...RESIDENTIAL
 559 PETER NIBLETT...RESIDENTIAL
 559 VERA NIBLETT...RESIDENTIAL
 571 GEORGE MCKINNIE JR...RESIDENTIAL
 571 LAVERNE MCKINNIE...RESIDENTIAL
 571 SEAN MCKINNIE...RESIDENTIAL
 642 SEED OF PROMISE MINISTRIES...CHURCHES

161 total records. Part 1 of 3

551 MARK ADAMS...RESIDENTIAL
 551 PATRICIA ADAMS...RESIDENTIAL
 561 LILLIE CLIFTON...RESIDENTIAL
 563 JENNIFER THOMAS...RESIDENTIAL
 566 LAVERNE COPLIN...RESIDENTIAL
 566 RALPH FINLEY...RESIDENTIAL
 566 WILLIAM COPLIN...RESIDENTIAL
 573 DENISE DICKENSON...RESIDENTIAL
 576 SHANIEKA WRIGHT...RESIDENTIAL
 612 REGINALD NEALY...RESIDENTIAL
 612 ROY NEALY...RESIDENTIAL
 614 DEBORAH SHELTON...RESIDENTIAL
 614 JOHN SHELTON...RESIDENTIAL
 614 LLOYD HARGRAVE...RESIDENTIAL
 614 SHANNON SHELTON...RESIDENTIAL
 623 CHARLENE MILES...RESIDENTIAL
 626 FAITH BAPTIST CHURCH...CHURCHES
 638 JDARTSS ENT LLC...REAL ESTATE
 644 DAISY MARSHALL...RESIDENTIAL
 648 ANTHONY AQUILINO...RESIDENTIAL
 649 ARTHUR HENRY...RESIDENTIAL
 649 LEAH HENRY...RESIDENTIAL
 652 ALETHEIA CEPHUS...RESIDENTIAL
 652 MARY CEPHUS...RESIDENTIAL
 652 MELLONEY CEPHUS...RESIDENTIAL
 652 OLEE CEPHUS...RESIDENTIAL
 653 IRENE JONES...RESIDENTIAL
 653 RICCO JONES...RESIDENTIAL
 660 MOHAMED ALAWDI...RESIDENTIAL
 663 GWENDOLYN FOUNTAIN...RESIDENTIAL
 663 NATHANIEL FOUNTAIN SR...RESIDENTIAL
 672 JOAN LITTLEJOHN...RESIDENTIAL
 672 TALIA LITTLEJOHN...RESIDENTIAL
 673 MARGARET LEWIS...RESIDENTIAL
 677 MINNIE DAVIS...RESIDENTIAL
 677 SANDRA CURRIE...RESIDENTIAL
 681 ELAINE GILBERT...RESIDENTIAL
 681 ELISHA GILBERT...RESIDENTIAL
 682 DENISE GADLEY...RESIDENTIAL
 682 ELIZABETH GADLEY...RESIDENTIAL
 684 MARY LYLES...RESIDENTIAL
 691 CLARENCE LOTT...RESIDENTIAL
 691 JADA LOTT...RESIDENTIAL
 691 LYNETTE LOTT...RESIDENTIAL
 691 MALCOM LOTT...RESIDENTIAL
 695 ANTHONY WIGGINS...RESIDENTIAL
 695 DEANE WIGGINS...RESIDENTIAL
 695 MICAH WIGGINS...RESIDENTIAL
 699 AARON BENNETT...RESIDENTIAL
 699 PAMELA BENNETT...RESIDENTIAL
 704 LEANEIL SCOTT...RESIDENTIAL
 705 MONICA STEWARD...RESIDENTIAL
 706 LILLIE HARBER...RESIDENTIAL
 709 MITTIE HICKS...RESIDENTIAL
 712 ELAINE SNEAD...RESIDENTIAL
 712 JULIAN SNEAD...RESIDENTIAL
 717 ANGELA LYNCH...RESIDENTIAL
 724 ANGELA GREEN...RESIDENTIAL
 724 LEE THOMAS...RESIDENTIAL
 728 CHRISTINA EDWARDS...RESIDENTIAL
 728 EDWARDS, JOHNNIE Q...CLERGY
 728 IOLA EDWARDS...RESIDENTIAL
 728 JOHNNIE EDWARDS...RESIDENTIAL
 728 LAMONT EDWARDS...RESIDENTIAL
 728 LISA EDWARDS...RESIDENTIAL
 728 SYLVIA EDWARDS...RESIDENTIAL
 735 COMMUNITY ACTION ORGANIZATION...SOCIAL SERVICE & WELFARE ORGANIZATIONS

Part 2 of 3

740 ETTA HOUSE...RESIDENTIAL
 740 RONALD HOUSE...RESIDENTIAL
 746 LATASHA FERGUSON...RESIDENTIAL
 770 MEMORIAL BAPTIST CHURCH...CHURCHES
 787 CECEILA BUTLER...RESIDENTIAL
 790 HUMBOLDT PARKWAY BAPTIST CHR...CHURCHES
 795 DENISE WILSON-SHANNON...RESIDENTIAL
 795 JAMES SHANNON...RESIDENTIAL
 796 BENJAMIN MARVIN...RESIDENTIAL
 796 JENNY MARVIN...RESIDENTIAL
 796 MICHAEL BELL...RESIDENTIAL
 796 WILLIA MCCASTER...RESIDENTIAL
 800 TANIKWA SIMMONDS...RESIDENTIAL
 800 TANIQUA SIMMONS...RESIDENTIAL
 803 CRYSTAL JACKSON...RESIDENTIAL
 804 ANTHONY FOSTER...RESIDENTIAL
 807 AUDREY CLARK...RESIDENTIAL
 807 KELLY CLARK...RESIDENTIAL
 807 ROBERT CLARK...RESIDENTIAL
 811 AARON THOMPSON...RESIDENTIAL
 811 ALONZO THOMPSON...RESIDENTIAL
 811 CARL THOMPSON...RESIDENTIAL
 811 CARMELA THOMPSON...RESIDENTIAL
 811 SEAN THOMPSON...RESIDENTIAL
 814 CYNTHIA STEVENSON...RESIDENTIAL
 814 EVERETT RICKS...RESIDENTIAL
 814 MARCUS STEVENSON...RESIDENTIAL
 814 NATHANIEL STEVENSON...RESIDENTIAL
 815 MATTIE MOORE...RESIDENTIAL
 818 CHARITA RODGERS...RESIDENTIAL
 821 HERSCHEL THOMAS...RESIDENTIAL
 821 WALTER MYLES...RESIDENTIAL
 826 ANGELA PERRY...RESIDENTIAL
 826 BELINDA LUMPKIN...RESIDENTIAL
 832 DAWN HESSON...RESIDENTIAL
 834 MONIQUE GAYLES...RESIDENTIAL
 835 NOLAN SCALES...RESIDENTIAL
 835 VALENCIA SCALES...RESIDENTIAL
 839 LINDA ANDERSON...RESIDENTIAL
 840 BANKS PHYSICAL THERAPY...PHYSICAL THERAPISTS
 840 BARCENA, MERLIE M NP...NURSES-PRACTITIONERS
 840 DOUGLAS, WINSTON G MD...PHYSICIANS & SURGEONS
 840 GAYLES, KENNETH MD...PHYSICIANS & SURGEONS
 840 ROSTEING, HORACE M MD...PHYSICIANS & SURGEONS
 845 MARCIA LADIANA...RESIDENTIAL
 849 BERNADETTE LADIANA...RESIDENTIAL
 855 SHARON MACK...RESIDENTIAL
 859 JOEL MOORE...RESIDENTIAL
 859 ROSE MOORE...RESIDENTIAL
 860 BOBBY STEVENSON...RESIDENTIAL
 860 CATHERINE MC QUEEN...RESIDENTIAL
 860 SANDY MC QUEEN...RESIDENTIAL
 865 DENISE HOLTZ...RESIDENTIAL
 865 GEORGIA HOLTZ...RESIDENTIAL
 866 ROCHELLE CLEMONS...RESIDENTIAL
 874 BROOKS, MELVIN...CLERGY
 874 DORISE BROOKS...RESIDENTIAL
 874 MELVIN BROOKS...RESIDENTIAL
 878 BRROKS, MELVIN...CLERGY
 883 ALICIA MCDOUGALD...RESIDENTIAL
 883 DENA MCDOUGALD...RESIDENTIAL
 883 GARDENIA MC DOUGALD...RESIDENTIAL
 883 SAMUEL MCDOUGALD...RESIDENTIAL
 893 CRISTINE GORDON...RESIDENTIAL
 900 SABRINA BAKER...RESIDENTIAL
 904 FAVORS, TABATHA...PHYSICAL THERAPISTS
 905 CYNTHIA HARDEN...RESIDENTIAL
 912 PATRICK GARRETT...RESIDENTIAL

Part 3 of 3

916 ELAINE WARE...RESIDENTIAL
919 MANDY MOORE...RESIDENTIAL
919 VALERIE MOORE...RESIDENTIAL
924 JOHN SHELTON...RESIDENTIAL
932 JOSEPHINE SMITH...RESIDENTIAL
988 THOMAS FLUKER...RESIDENTIAL
992 DEBRA PATRICK...RESIDENTIAL
992 STEVE PATRICK...RESIDENTIAL
1001 ANDERS, PATRICK DDS...DENTISTS
1001 DEACONESS CENTER...NURSING & CONVALESCENT HOMES
1001 DEACONESS FAMILY PLANNING CTR...SPECIALTY OUTPATIENT CLINICS NEC
1002 DEBORAH LESTER...RESIDENTIAL
1004 BELTON MCCARLEY...RESIDENTIAL
1004 HATTIE MCCARLEY...RESIDENTIAL
1004 JEFFREY MCCARLEY...RESIDENTIAL
1004 KIMBERLY MCCARLEY...RESIDENTIAL
1008 MICHAEL ATKINS...RESIDENTIAL
1012 JACQUELYN JOHNSON...RESIDENTIAL
1016 CHARLES ALLEN...RESIDENTIAL
1016 DEMONDE ALLEN...RESIDENTIAL
1016 MARY ALLEN...RESIDENTIAL
1020 ATM...AUTOMATED TELLER MACHINES
1020 BUFFALO MUSEUM OF SCIENCE...MUSEUMS
1020 BUFFALO MUSEUM OF SCIENCE...SPECIAL INTEREST LIBRARIES

NO LISTING FOUND

17 DON HICKS...RESIDENTIAL
 17 JAMES HICKS...RESIDENTIAL
 17 WILLIE HICKS...RESIDENTIAL
 18 BERTHA YOUNG...RESIDENTIAL
 22 APRIL DELANEY...RESIDENTIAL
 23 ELAINE TAYLOR...RESIDENTIAL
 29 BETTY MCCARTER...RESIDENTIAL
 31 HENRY BENFORD...RESIDENTIAL
 37 JAMES REEVES...RESIDENTIAL
 37 TIFFANY REEVES...RESIDENTIAL
 37 YOLANDA REEVES...RESIDENTIAL
 40 MARCUS PONZO...RESIDENTIAL
 40 TRACY PONZO...RESIDENTIAL
 47 ALPHEUS BUTCHER...RESIDENTIAL
 47 BETTY BUTCHER...RESIDENTIAL
 47 LINDA BUTCHER...RESIDENTIAL
 48 ALENE SMITH...RESIDENTIAL
 48 VIRIGINIA BANNERMAN...RESIDENTIAL
 51 LATASHA BROWN...RESIDENTIAL
 53 DARRICK MCDUFFIE...RESIDENTIAL
 53 SEAN MCDUFFIE...RESIDENTIAL
 53 WINSTON MCDUFFIE...RESIDENTIAL
 65 DEBORAH WELLS...RESIDENTIAL
 65 STUART GAY...RESIDENTIAL
 73 CLARISSA MOORE...RESIDENTIAL
 73 EDWARD ELLIS...RESIDENTIAL
 73 JEAN BRYANT...RESIDENTIAL
 73 WILLIAM FORD...RESIDENTIAL
 76 KEVIN TURNER...RESIDENTIAL
 78 JASMINE REED...RESIDENTIAL
 78 MONICA REED...RESIDENTIAL
 84 FREDERICK JOHNSON...RESIDENTIAL
 84 LAKIESHA JOHNSON...RESIDENTIAL
 84 NAKIA JOHNSON...RESIDENTIAL
 84 VIOLET JOHNSON...RESIDENTIAL

117 total records. Part 1 of 2

18 EMMA SMITH...RESIDENTIAL
 18 ERIC SMITH...RESIDENTIAL
 18 MAURICE THOMAS...RESIDENTIAL
 20 ADRIAN MATTISON...RESIDENTIAL
 20 BRANDYN MATTISON...RESIDENTIAL
 20 EDITH MATTISON...RESIDENTIAL
 20 EDWARD MATTISON...RESIDENTIAL
 20 JOY MATTISON...RESIDENTIAL
 21 CODY COLLINS...RESIDENTIAL
 21 DEBORAH COLLINS...RESIDENTIAL
 23 CONRAD MANKE...RESIDENTIAL
 23 JULIEANNE MANKE...RESIDENTIAL
 24 TAMARA CANION...RESIDENTIAL
 24 TYRONE CANION...RESIDENTIAL
 27 GERALDINE ROBINSON...RESIDENTIAL
 27 LEISA WHEELER...RESIDENTIAL
 27 MEGAN WHEELER...RESIDENTIAL
 27 REBECCA WHEELER...RESIDENTIAL
 28 MARSHEL DRAYTON...RESIDENTIAL
 28 RAYSHEL DRAYTON...RESIDENTIAL
 28 SADIE DRAYTON...RESIDENTIAL
 31 DARLENE JOHNSON...RESIDENTIAL
 35 GERALDINE GILBERDS...RESIDENTIAL
 35 SHANNON VERHOVEN...RESIDENTIAL
 38 LORETTA HESTER...RESIDENTIAL
 40 MAUDREY WILSON...RESIDENTIAL
 40 MICHAEL WILSON...RESIDENTIAL
 42 EMMA CALLAHAN...RESIDENTIAL
 42 WILLIAM CALLAHAN...RESIDENTIAL
 43 CINDY ELVERS...RESIDENTIAL
 43 MIKE ELVERS...RESIDENTIAL
 43 TIMOTHY ELVERS...RESIDENTIAL
 44 VAN GILBERT JR...RESIDENTIAL
 50 ALICE GREGG...RESIDENTIAL
 56 LANCE PARKER...RESIDENTIAL
 62 LEON BEANER...RESIDENTIAL
 65 CRYSTAL PIERCE...RESIDENTIAL
 66 FRANK MILLER...RESIDENTIAL
 66 NORMAN MILLER...RESIDENTIAL
 82 ELIZABETH MINNS...RESIDENTIAL
 86 BONNIE LAMAR...RESIDENTIAL
 90 VANDELLA WIGGINS...RESIDENTIAL
 93 GREGORY GRAHAM...RESIDENTIAL
 94 PETER KALIMU...RESIDENTIAL
 96 AMINAH HARDY...RESIDENTIAL
 96 GABRIELLE HARDY...RESIDENTIAL
 96 MONICA WILLIAMS...RESIDENTIAL
 97 CARMELETTA POWELL...RESIDENTIAL
 97 VINCENT POWELL...RESIDENTIAL
 100 PROTAS NZOTUNGICYMPAYE...RESIDENTIAL
 103 ELIZABETH WALKER...RESIDENTIAL
 103 EMMANUEL POWELL...RESIDENTIAL
 103 EVANGELINE POWELL...RESIDENTIAL
 107 DENZELL WASHINGTON...RESIDENTIAL
 107 DOMINQUE WASHINGTON...RESIDENTIAL
 107 DUANE WASHINGTON...RESIDENTIAL
 107 INCLUSION DEVELOPMENT ASSOC...FEDERAL GOVERNMENT CONTRACTORS
 107 SHAHID ULLAH...RESIDENTIAL
 111 ALOHA SINGLETERY...RESIDENTIAL
 111 ANDRE SINGLETERY...RESIDENTIAL
 112 ADRIEL POWELL...RESIDENTIAL
 112 DANIEL POWELL...RESIDENTIAL
 112 LUCILLE POWELL...RESIDENTIAL
 114 CYNTHIA WILLOUGHBY...RESIDENTIAL
 114 FRANKETTA WILLOUGHBY...RESIDENTIAL
 114 MARTHA WILLOUGHBY...RESIDENTIAL
 146 ELSTON REID...RESIDENTIAL

Part 2 of 2

148 JOCELYN BOWMAN...RESIDENTIAL
 148 MELANIE BOWMAN...RESIDENTIAL
 148 ROBERT BOWMAN...RESIDENTIAL
 149 ALVIN LYNCH...RESIDENTIAL
 151 LENNELL PILGROM...RESIDENTIAL
 151 PINKIE PILGROM...RESIDENTIAL
 151 TEQUITA JOHNSON...RESIDENTIAL
 160 DAVID CARTER...RESIDENTIAL
 160 LOIS CARTER...RESIDENTIAL
 160 RODNEY CARTER...RESIDENTIAL
 171 ANNETTE BIBB...RESIDENTIAL
 171 LARUE WOOLFORD...RESIDENTIAL
 171 ROBERT BIBB JR...RESIDENTIAL
 172 VICKI EASLEY...RESIDENTIAL
 182 LOUISE CLARK...RESIDENTIAL
 200 VIOLET ISAAC...RESIDENTIAL
 204 TAWANDA STUCKEY...RESIDENTIAL
 208 DENISE MILLER...RESIDENTIAL
 208 MILLER DAMONE...RESIDENTIAL
 208 TONY SMITH...RESIDENTIAL
 209 J PARDA...RESIDENTIAL
 211 ANNIE BONDS...RESIDENTIAL
 220 ILA SHERFIELD...RESIDENTIAL
 226 BARBARA JOHNSON...RESIDENTIAL
 226 BARBARA WARREN...RESIDENTIAL
 226 M JOHNSON...RESIDENTIAL
 226 SAKEENA JOHNSON...RESIDENTIAL
 233 GAIL MITCHELL...RESIDENTIAL
 233 JEANVIA MITCHELL...RESIDENTIAL
 233 KATHERINE MITCHELL...RESIDENTIAL
 237 RHONDA HALL...RESIDENTIAL
 237 RONALD HALL...RESIDENTIAL
 237 VIOLET HALL...RESIDENTIAL
 240 JACKIE OTIS...RESIDENTIAL
 240 SARAH BARNES...RESIDENTIAL
 240 SARAH OTIS...RESIDENTIAL
 251 MARY DAVIS...RESIDENTIAL
 253 HERBERT CAMPBELL...RESIDENTIAL
 295 LILLIAN BERRY...RESIDENTIAL
 306 WALTER HIGGINS...RESIDENTIAL
 311 CRYSTAL LEWIS...RESIDENTIAL
 311 UNTRESS LEWIS...RESIDENTIAL
 352 ANTUAN ALEXANDER...RESIDENTIAL
 376 BEVERLY MARSHALL...RESIDENTIAL
 376 BEVERLY MILTON...RESIDENTIAL
 376 CILLIA MARSHALL...RESIDENTIAL
 376 JONATHAN MARSHALL...RESIDENTIAL
 376 JOSEPH MILTON...RESIDENTIAL
 4192 RICHARD REUKAUF...RESIDENTIAL

NO LISTING FOUND

160 JOSEPHINE THOMPSON...RESIDENTIAL
 160 NEOMIA THOMPSON...RESIDENTIAL
 160 THOMPSON JOSPEHINE...RESIDENTIAL
 160 WOMEN MINISTERS CHRISTIAN ASSN...RELIGIOUS ORGANIZATIONS
 160 WOMEN MINISTERS CHRISTIAN ASSN...CLERGY
 167 JACQUELINE ROSS...RESIDENTIAL
 167 KENNETH ROSS...RESIDENTIAL
 169 CARLEEN FULLER...RESIDENTIAL
 169 WILLIAM FULLER...RESIDENTIAL
 174 ANNCOLLETTE DANIEL...RESIDENTIAL
 174 RENEE DANIEL...RESIDENTIAL
 183 BARBARA KUPIEC...RESIDENTIAL
 189 BRIDGET BROWN...RESIDENTIAL
 189 CLIVE BROWN...RESIDENTIAL
 189 LINDA MARYNIEWSKI...RESIDENTIAL
 193 MYLYNN GIDNEY...RESIDENTIAL
 193 MYRON GIDNEY...RESIDENTIAL
 193 QUENTIN GIDNEY...RESIDENTIAL
 228 ALEXANDER BOOKER...RESIDENTIAL
 228 AUDREY DRAKE...RESIDENTIAL
 228 AUDREY LIPFORD...RESIDENTIAL
 228 BENJAMIN WITHERSPOON...RESIDENTIAL
 228 BERNICE LEE...RESIDENTIAL
 228 CHARLES JONES...RESIDENTIAL
 228 DAVID LAWSON...RESIDENTIAL
 228 DENNIS HINES...RESIDENTIAL
 228 EDWARD WILLIAMS...RESIDENTIAL
 228 ESTELLA BROWN...RESIDENTIAL
 228 FRANCES SAWYER...RESIDENTIAL
 228 GETHSEMANE MANOR APARTMENTS...APARTMENTS
 228 GETHSEMANE MANOR INC...APARTMENTS
 228 HELOISE CORNWALL...RESIDENTIAL
 228 HOWARD ADAMS...RESIDENTIAL
 228 INEZ PROCTOR...RESIDENTIAL
 228 JAMES MOORE...RESIDENTIAL
 228 JAMES SHARP SR...RESIDENTIAL
 228 JOANN JAMISON...RESIDENTIAL
 228 JUNE WILLIAMS...RESIDENTIAL
 228 MARY FLETCHER...RESIDENTIAL
 228 THOMAS DRAKE...RESIDENTIAL
 228 WAYMOND REEVES...RESIDENTIAL
 228 WILLIAMS, JUNE M...CLERGY

518 SHARIEFF SAMIRA...RESIDENTIAL
 518 SYED SHARIEFF...RESIDENTIAL
 522 THOMAS LOVELACE...RESIDENTIAL
 522 WILLIA LOVELACE...RESIDENTIAL
 528 GWENDOLYN HUNTER...RESIDENTIAL
 528 NOLFORD HUNTER...RESIDENTIAL
 528 ROSALEE HUNTER...RESIDENTIAL
 528 YVETTE HUNTER...RESIDENTIAL
 534 MAXINE SMITH...RESIDENTIAL
 556 JANIE FREEMAN...RESIDENTIAL
 556 JOHN FREEMAN...RESIDENTIAL
 657 METROPOLITAN UNITED METHODIST...CHURCHES
 659 CLAUDE STAPLES...RESIDENTIAL
 659 CYNTHIA STAPLES...RESIDENTIAL
 659 FREDDIE STAPLES...RESIDENTIAL
 659 ROBERT STAPLES...RESIDENTIAL
 659 W STAPLES...RESIDENTIAL
 661 DEIDRE COOPER...RESIDENTIAL
 661 SANDRA COOPER...RESIDENTIAL
 673 EDWARD WILEY...RESIDENTIAL
 673 REOLA WILEY...RESIDENTIAL
 679 PEGGY TABOR...RESIDENTIAL
 679 TABOR PEGGY...RESIDENTIAL
 683 HOLLEY JR, WILLIAM...CLERGY
 697 AUGUSTA BARNES...RESIDENTIAL
 697 JESSIE BARNES...RESIDENTIAL
 697 SAMMIE BARNES...RESIDENTIAL
 701 CLEVELAND UNDERWOOD...RESIDENTIAL
 701 DABRENA UNDERWOOD...RESIDENTIAL
 723 LATONYA BRADFORD...RESIDENTIAL
 723 STEVEN CECCHINI...RESIDENTIAL
 733 ANNA KNIGHT...RESIDENTIAL
 733 KNIGHT ANNA...RESIDENTIAL
 737 S WILSON...RESIDENTIAL
 747 DAVIS SARAH...RESIDENTIAL
 747 JOEL DAVIS...RESIDENTIAL
 747 SARAH DAVIS...RESIDENTIAL
 753 D JOHNSON...RESIDENTIAL
 753 EBONY JOHNSON...RESIDENTIAL
 753 ERIC SMITH...RESIDENTIAL
 753 JANICE SMITH...RESIDENTIAL
 791 BRITTANY MULDROW...RESIDENTIAL
 793 SHARON ARMSTEAD...RESIDENTIAL
 811 DAISY PARKER...RESIDENTIAL

150 FERNANDUS JONES...RESIDENTIAL
 153 MAGAN CAMPBELL...RESIDENTIAL
 153 OREE MCCLAN...RESIDENTIAL
 153 P FRAISER...RESIDENTIAL
 168 D BROWN...RESIDENTIAL
 168 KRISTINE BROWN...RESIDENTIAL
 168 MATTHEW BROWN...RESIDENTIAL
 170 NATALIE EVANS...RESIDENTIAL
 175 BUFFALO BUSINESS NETWORK...BUSINESS MANAGEMENT CONSULTANTS
 176 RODNEY JOHNSON...RESIDENTIAL
 176 ROSALYN JORDEN...RESIDENTIAL
 186 CLARK GWENDOLYN...RESIDENTIAL
 186 GWENDOLYN CLARK...RESIDENTIAL
 186 JAMAHL CLARK...RESIDENTIAL
 189 DENISE SULLIVAN...RESIDENTIAL
 192 CHARLES STRACHAN...RESIDENTIAL
 192 PRATT SAMUEL...RESIDENTIAL
 192 SAMUEL PRATT...RESIDENTIAL
 196 LEWIS PATRICIA...RESIDENTIAL
 196 PATRICIA BAKER...RESIDENTIAL
 197 LEONA MC LAIN...RESIDENTIAL
 197 LEONA MCLAIN...RESIDENTIAL
 200 DEBORAH TUNSTALL...RESIDENTIAL
 200 M SEALS...RESIDENTIAL
 200 TUNSTALL DEBORAH...RESIDENTIAL
 202 DARRYL JACOBS...RESIDENTIAL
 202 PAUL JACOBS...RESIDENTIAL
 206 ROY MATHIS...RESIDENTIAL
 207 JULIUS CARTER...RESIDENTIAL
 214 TERRANCE MILES...RESIDENTIAL
 219 JOHN ADAMS...RESIDENTIAL
 223 MICHELLE JONES...RESIDENTIAL
 224 VERA PARKER...RESIDENTIAL
 226 UZOUCHUKWU IHENKO...RESIDENTIAL
 229 MISS BARBARA'S SCHOOL OF DANCE...DANCING INSTRUCTION
 233 ROBERT KERNEY...RESIDENTIAL
 235 POSITIVE NATION PRODUCTION...MOTION PICTURE PRODUCERS & STUDIOS
 236 AARON RAY...RESIDENTIAL
 240 DA BALDWIN...RESIDENTIAL
 240 R BALDWIN...RESIDENTIAL
 242 BEVERLY SHANE...RESIDENTIAL
 242 WILLIAM SHANE...RESIDENTIAL
 249 DOREEN ARNOLD...RESIDENTIAL
 250 L LUCAS...RESIDENTIAL
 250 LAWRENCE LUCAS...RESIDENTIAL
 251 ALISHA GASTON...RESIDENTIAL
 251 DAVID GASTON...RESIDENTIAL
 251 RENEE GASTON...RESIDENTIAL

100 EMMA PEACH...RESIDENTIAL
 100 HERMAN MOTT...RESIDENTIAL
 104 BARBARA BINNS...RESIDENTIAL
 104 JENNIE BINNS...RESIDENTIAL
 122 GAVINA LEONARD...RESIDENTIAL
 125 ANTONIO BRYANT...RESIDENTIAL
 125 DONALD GRANT...RESIDENTIAL
 125 FRED GASKIN...RESIDENTIAL
 125 RAFEEL THOMAS...RESIDENTIAL
 125 TAZIA WOODARD...RESIDENTIAL
 127 B ALBERTSMAN...RESIDENTIAL
 128 CHANDRA THOMAS...RESIDENTIAL
 128 CHELESE THOMPSON...RESIDENTIAL
 128 JERMAINE THOMAS...RESIDENTIAL
 135 FERGUSON ESTELLA...RESIDENTIAL
 135 HOPE FERGUSON...RESIDENTIAL
 135 RUSSELL FERGUSON...RESIDENTIAL
 141 KEITH MAY...RESIDENTIAL
 141 LESLIE MAY...RESIDENTIAL
 141 PATRICIA MAY...RESIDENTIAL
 141 THELMA MAY...RESIDENTIAL
 141 W MAY...RESIDENTIAL
 142 ROBERT HALL...RESIDENTIAL
 142 SHIRLEY HALL...RESIDENTIAL
 145 MERCEDES VANCE...RESIDENTIAL
 149 BERNICE JONES...RESIDENTIAL
 149 BERNICE REDFERN...RESIDENTIAL
 149 JAMES REDFERN...RESIDENTIAL
 151 K WILLIAMS...RESIDENTIAL
 151 KAREN WILLIAMS...RESIDENTIAL
 151 SANDRA WILLIAMS...RESIDENTIAL
 152 RAFAEL ROBINSON...RESIDENTIAL
 155 DAVID SMITH...RESIDENTIAL
 155 ROBERT PRESLEY...RESIDENTIAL
 156 DEBORAH GAMBLE...RESIDENTIAL
 156 JEREMY GAMBLE...RESIDENTIAL
 160 GLORIA ALFORD...RESIDENTIAL
 160 LAUGARAH HUE...RESIDENTIAL
 160 NICOLE HUE...RESIDENTIAL
 173 FRANCINE BROWN...RESIDENTIAL
 173 VALERIA BROWN...RESIDENTIAL
 176 BESSIE ESTER...RESIDENTIAL
 176 CHARLES ESTER...RESIDENTIAL
 184 IRMA HILL...RESIDENTIAL
 187 ALTMON ORR...RESIDENTIAL
 187 CHRISTINE ORR...RESIDENTIAL
 188 EARL WILLIAMS...RESIDENTIAL
 188 EULA WILLIAMS...RESIDENTIAL
 191 LEIGHANN SMITH...RESIDENTIAL
 198 EDRIANA WASHINGTON...RESIDENTIAL
 198 L EPPS...RESIDENTIAL
 201 ARSELL BELL...RESIDENTIAL
 201 BELL DOROTHY...RESIDENTIAL
 201 DOROTHY BELL...RESIDENTIAL
 201 GAIL BELL...RESIDENTIAL
 201 GALL BELL...RESIDENTIAL
 201 V GAIL...RESIDENTIAL
 202 DAMONE BOSLEY...RESIDENTIAL
 205 ETHEL MATTHEWS...RESIDENTIAL

20 CLEOPATRA KIMBLE...RESIDENTIAL
20 ERNEST KIMBLE...RESIDENTIAL

504 KATHLEEN WILLIAMS...RESIDENTIAL
504 MAPLE WILLIAMS...RESIDENTIAL
509 HARRIS SAM...RESIDENTIAL
509 TASHAW LIPSEY...RESIDENTIAL
511 HERSHEL WILSON...RESIDENTIAL
520 GEORGE MILLER...RESIDENTIAL
529 DODGE EXPRESS MARKET INC...CONVENIENCE STORES
529 JABR ELZAHIRI...RESIDENTIAL
531 THOMASINA MCDUGALD...RESIDENTIAL
532 LENORD BETHEL...RESIDENTIAL
532 MARION BETHEL...RESIDENTIAL
534 CARDWELL ARWILLA...RESIDENTIAL
534 CHARLIE CARDWELL...RESIDENTIAL
534 W CARDWELL...RESIDENTIAL
564 BELMONT MANAGEMENT...MANAGEMENT SERVICES

101 CYNTHIA BENNING...RESIDENTIAL
 101 DANIEL BENNING...RESIDENTIAL
 101 TIFFANY BENNING...RESIDENTIAL
 105 CAROLYN MOZEE...RESIDENTIAL
 121 LESLIE BROWN...RESIDENTIAL
 126 HAMLIN PARK SCHOOL...SCHOOLS
 135 CAFSAR SCOTT...RESIDENTIAL
 137 JOHN BEAM...RESIDENTIAL
 137 JOHN BEAN...RESIDENTIAL
 137 JR BEAN...RESIDENTIAL
 137 R BEAN...RESIDENTIAL
 149 HARRIS MILDRED...RESIDENTIAL
 149 MILDRED HARRIS...RESIDENTIAL
 163 G SCOTT...RESIDENTIAL
 163 HARRIS MAXINE...RESIDENTIAL
 163 LEON ARNOLD...RESIDENTIAL
 175 GLADYS BROWN...RESIDENTIAL
 179 DIXIE SMITH...RESIDENTIAL
 179 JENNIFER SMITH...RESIDENTIAL
 179 JESSE SMITH...RESIDENTIAL
 183 CATHERINE WILLIAMS...RESIDENTIAL
 183 RICHARD WILLIAMS...RESIDENTIAL
 183 WILLIAMS WYNEE...RESIDENTIAL
 183 WYNEE WILLIAMS...RESIDENTIAL

77 total records. Part 1 of 2

400 WARDELL LEWIS...RESIDENTIAL
 404 LOUIS GOFORTH...RESIDENTIAL
 404 TRUDY GOFORTH...RESIDENTIAL
 405 BELLAMY'S WINE & LIQUOR MART...WINES-RETAIL
 418 SAMUEL BELTON...RESIDENTIAL
 428 CLAUDALE CHANDLER...RESIDENTIAL
 428 CLAUDE CHANDLER...RESIDENTIAL
 428 SAUNDRA CHANDLER...RESIDENTIAL
 436 EAST FERRY GLOVER FARM...FARMS
 449 DIANE GEROW...RESIDENTIAL
 449 EAST BUFFALO CHIROPRACTIC...CHIROPRACTORS DC
 449 GARVEY, JOANNA DC...CHIROPRACTORS DC
 449 GEOFF GEROW...RESIDENTIAL
 453 IRINE BERRY...RESIDENTIAL
 458 MARVIN WELLS...RESIDENTIAL
 458 WILLIE WELLS...RESIDENTIAL
 463 JACK SMITH...RESIDENTIAL
 464 MARLEYNA ANDREWS...RESIDENTIAL
 467 MAGNOLIA BOYD...RESIDENTIAL
 469 RICHARD MCGRUE...RESIDENTIAL
 471 HUMBOLDT PARKWAY EXPRESS INC...NONCLASSIFIED ESTABLISHMENTS
 471 US QUALITY FOOD MARKET...GROCERS-RETAIL
 472 JOHN BOYD...RESIDENTIAL
 472 THERESA PATTERSON...RESIDENTIAL
 480 EDWARD KIRTON...RESIDENTIAL
 484 JAMES JOHNSON...RESIDENTIAL
 484 MACK OGDEN...RESIDENTIAL
 484 OGDEN MACK...RESIDENTIAL
 486 CHARLES HARROD...RESIDENTIAL
 486 OTHS HARROD...RESIDENTIAL
 490 RICHARD BERRY...RESIDENTIAL
 495 EVELYN RAINEY...RESIDENTIAL
 495 TERRY RAINEY...RESIDENTIAL
 503 MARIA VELAZQUEZ...RESIDENTIAL
 581 MARY ALLEN...RESIDENTIAL
 584 ADOLPH JOHNSON...RESIDENTIAL
 584 DWAYNE SMITH...RESIDENTIAL
 584 JR SMITH...RESIDENTIAL
 584 W SMITH...RESIDENTIAL
 585 CARLOTTA ADAMS...RESIDENTIAL
 585 DANIEL ADAMS...RESIDENTIAL
 585 JARAE ADAMS...RESIDENTIAL
 586 CAROL STEIGLER...RESIDENTIAL
 586 CAROL STIEGLER...RESIDENTIAL
 586 EXPRESSWAY FRAME SVC INC...AUTOMOBILE BODY-REPAIRING & PAINTING
 586 JOHN STIEGLER...RESIDENTIAL
 589 DEMARIO JOHNSON...RESIDENTIAL
 591 E LAMAR...RESIDENTIAL
 591 EDDIE MAE LAMAR...RESIDENTIAL
 591 JESSIE BROWN...RESIDENTIAL
 596 BOOKER PIPER...RESIDENTIAL
 596 YVONNE PIPER...RESIDENTIAL
 598 SHIRLEY BRUNSON...RESIDENTIAL
 600 ANTHONY POMPEY...RESIDENTIAL
 600 ELLEN POMPEY...RESIDENTIAL
 600 ERICA POMPEY...RESIDENTIAL
 600 JAMINE DANIELS...RESIDENTIAL
 600 LOUIS DEBOLD...RESIDENTIAL
 600 MARY DEBOLD...RESIDENTIAL
 615 A VANDI...RESIDENTIAL
 615 VANDI ELAINE...RESIDENTIAL
 621 ETHEL HALE...RESIDENTIAL
 621 LEROY HALE...RESIDENTIAL
 621 W HALE...RESIDENTIAL
 628 ELIZABETH WALKER...RESIDENTIAL
 635 CATHERINE JACOBS...RESIDENTIAL
 635 JACOBS BERNARD...RESIDENTIAL

Part 2 of 2

641 AUTMAN FLORENCE...RESIDENTIAL
 651 JONISHA SCOTT...RESIDENTIAL
 652 LEON PERRY...RESIDENTIAL
 655 GLOVER LULA...RESIDENTIAL
 655 JALEEL BOWEN...RESIDENTIAL
 655 PAYNE GLOVER...RESIDENTIAL
 655 RONALD MOORE...RESIDENTIAL
 655 RONNIE MOORE...RESIDENTIAL
 693 BUFFALO POLICE DEPT...POLICE DEPARTMENTS

1216 B PRIMM...RESIDENTIAL
 1216 DELORIS PRIMM...RESIDENTIAL
 1216 KAREEM PRIMM...RESIDENTIAL
 1216 X PRIMM...RESIDENTIAL
 1216 YVONNE PRIMM...RESIDENTIAL
 1220 AFRICAN HAIR GALLERY...BEAUTY SALONS
 1220 MAME SENE...RESIDENTIAL
 1221 BRENDA ELLIOTT...RESIDENTIAL
 1221 DAVID ELLIOTT...RESIDENTIAL
 1221 JOHNNIE ELLIOTT...RESIDENTIAL
 1221 KENNETH ELLIOTT...RESIDENTIAL
 1221 WILLIE ELLIOTT...RESIDENTIAL
 1234 RAY DRAYTON...RESIDENTIAL
 1234 RICHARD DRAYTON...RESIDENTIAL
 1235 M J'S TIRE & AUTO...AUTOMOBILE REPAIRING & SERVICE
 1256 HELEN LEPOWE...RESIDENTIAL
 1256 ORLANDO DAVIS...RESIDENTIAL
 1260 CHARLES BURGIN...RESIDENTIAL
 1260 MARIE BURGIN...RESIDENTIAL
 1261 LEE'S LOUNGE...COCKTAIL LOUNGES
 1269 LEE'S BARBECUE...RESTAURANTS
 1277 A G ROEHRIG & SON...HEATING CONTRACTORS
 1288 TRUE BETHEL CLOTHES CLOSET...CLOTHING-USED
 1300 LUBIN AUTO REPAIR...AUTOMOBILE REPAIRING & SERVICE
 1307 HOPE WELL BAPTIST CHURCH...CHURCHES
 1318 WASEF ABDELLATIF...RESIDENTIAL
 1327 ANTIOCH BAPTIST CHURCH...CHURCHES
 1343 MIKE'S TEXAS HOT'S & STKHS...RESTAURANTS
 1345 NINO'S CLEANERS...CLEANERS
 1370 FILLMORE FOOD MARKET...FOOD MARKETS
 1371 ANSAR GROUP...CREDIT CARD/CREDIT PLNS EQPT/SUPL (WHLS)
 1372 CARDTRONICS ATM...AUTOMATED TELLER MACHINES
 1373 MASJID NU-MAN...RELIGIOUS ORGANIZATIONS
 1408 FILLMORE PHARMACY...PHARMACIES
 1412 MATTIE'S RESTAURANT...CATERERS
 1414 MERLINE BELL...RESIDENTIAL
 1414 PROMISES SCHOOL OF BEAUTY...JUNIOR COLLEGES & TECHNICAL
 INSTITUTES
 1426 HALAL MARKET & BAKERY INC...FOOD MARKETS
 1428 L & G GARAGE LTD...AUTOMOBILE REPAIRING & SERVICE
 1431 ALICE ELLIOTT...RESIDENTIAL
 1431 ALICE MCGEE...RESIDENTIAL
 1449 NDCF...CHURCHES
 1474 LESLIE THOMAS...RESIDENTIAL
 1476 LESLIE THOMAS...RESIDENTIAL
 1490 KIM'S KITCHEN CHINESE TAKEOUT...RESTAURANTS
 1507 FERRY EXPRESS FIVE...FERRIES
 1518 CLEVELAND MCCLOUD...RESIDENTIAL
 1518 MARY MCCLOUD...RESIDENTIAL
 1518 MC CLOUD MAINTENANCE JNTRL SVC...JANITOR SERVICE
 1520 LEWIS CALHOUN...RESIDENTIAL
 1538 CITY COUNTER FOOD PLUS...FOOD PRODUCTS-RETAIL
 1540 ELMER NELSON...RESIDENTIAL
 1552 EVENING STAR CHURCH OF GOD...CHURCHES
 1598 LARRY MCGRIGG...RESIDENTIAL
 1640 BETTY THOMAS...RESIDENTIAL
 1648 CLARISSA POLK...RESIDENTIAL
 1648 RONALD PORTEE...RESIDENTIAL
 1649 ACUMEN INSULATION & COATINGS...INSULATION CONTRACTORS-COLD &
 HEAT
 1649 OUTSOURCE CENTER...CONSTRUCTION MANAGEMENT
 1650 L SESSUM INCOME TAX SVC INC...TAX RETURN PREPARATION & FILING

322 **PHYLIS MOLETT**...RESIDENTIAL
 326 **CHRIS THRIST**...RESIDENTIAL
 326 **DOLORES WILLIAMS**...RESIDENTIAL
 326 **PAMELA WILLIAMS**...RESIDENTIAL
 351 **HELEN DOROBIALA**...RESIDENTIAL
 351 **RALPH SEVERINO**...RESIDENTIAL
 352 **JOHN DAVIS**...RESIDENTIAL
 362 **VERONICA INGRAM**...RESIDENTIAL
 405 **TAMARA BLAND**...RESIDENTIAL
 409 **BROWN GWENDOLYN**...RESIDENTIAL
 409 **GWENDOLYN BROWN**...RESIDENTIAL

862 **DEE'S TOE**...BARS
 900 **BUFFALO LUTHERAN EMPLOYMENT**...EMPLOYMENT AGENCIES &
 OPPORTUNITIES
 908 **NEW CHROME MOTOR**...ELECTRIC MOTORS-DLRS/REPAIRING (WHLs)
 917 **MYRON LANE**...AUTOMOBILE REPAIRING & SERVICE
 930 **CATHOLIC CHARITIES BUFFALO**...CHARITABLE INSTITUTIONS
 938 **KING CENTER CHARTER SCHOOL**...SCHOOLS
 945 **KING URBAN LIFE CTR**...NON-PROFIT ORGANIZATIONS
 961 **ANDREW MANNS**...RESIDENTIAL
 968 **TRACY WALTON**...RESIDENTIAL
 995 **THOMAS T EDWARDS FUNERAL HOME**...FUNERAL DIRECTORS
 1003 **DEBORAH WILLIAMS**...RESIDENTIAL
 1011 **CONTINENTAL TRANSMISSION**...TRANSMISSIONS-AUTOMOBILE
 1047 **UNITED EXPRESS DELI**...DELICATESSENS

2 MARTHA LAWRENCE...RESIDENTIAL
 12 DEXTER BROWN...RESIDENTIAL
 18 JIMMIE GRIFFIN...RESIDENTIAL
 20 JOYCE DORSEY...RESIDENTIAL
 23 DARRELL ZINNERMAN...RESIDENTIAL
 23 DELISHA ZINNERMAN...RESIDENTIAL
 23 JAMIE ZINNERMAN...RESIDENTIAL
 23 LINDA ZINNERMAN...RESIDENTIAL
 23 M CROUT...RESIDENTIAL
 23 TENNILLE ZINNERMAN...RESIDENTIAL
 23 ZINNERMAN LINDA...RESIDENTIAL
 27 BRENDA BROWN...RESIDENTIAL
 37 DAVID ROBINSON...RESIDENTIAL
 42 MAC LARSON FINANCIAL ADVISOR...FINANCIAL ADVISORY SERVICES
 46 SILAS LEE...RESIDENTIAL
 46 WILSON WEST ENGRG & ASSOC...ENGINEERS-CONSTRUCTION
 51 BARBARA WYNN...RESIDENTIAL
 51 CATRINA DEBOLD...RESIDENTIAL
 51 JACK WYNN...RESIDENTIAL
 51 JACQUELYN WYNN...RESIDENTIAL
 55 ESSIE HARRIS...RESIDENTIAL
 55 GREGORY HARRIS...RESIDENTIAL
 55 WOODELL HARRIS...RESIDENTIAL
 63 MARGEREEEN RICE...RESIDENTIAL
 73 JOHN ANDERSON...RESIDENTIAL
 73 NETTIE ANDERSON...RESIDENTIAL
 75 BRITTANY HONEYCUTT...RESIDENTIAL
 76 FELICIA MANDEL...RESIDENTIAL
 77 KAREN GRAY...RESIDENTIAL
 77 M GRAY...RESIDENTIAL
 77 MATTIE GRAY...RESIDENTIAL
 77 YVETTE GRAY...RESIDENTIAL
 79 JOHN THURMOND...RESIDENTIAL
 79 LORENZA THURMOND...RESIDENTIAL
 82 CLIFFORD ADAMS...RESIDENTIAL
 83 BRENDA ANDERSON...RESIDENTIAL
 85 DELORES CUMMINGS-REID...RESIDENTIAL
 85 REID CUMMINGS...RESIDENTIAL
 85 W CUMMINGS...RESIDENTIAL

455 WALLS MEMORIAL AME ZION CHR...CHURCHES
 465 JERUSALEM BAPTIST CHURCH...CHURCHES
 484 ROSALIE NANCE...RESIDENTIAL
 490 JOHN BETHEL...RESIDENTIAL
 493 FRANK GARNETTI...RESIDENTIAL
 493 LISA PASCO...RESIDENTIAL
 496 GEORGIA RILES...RESIDENTIAL
 498 LORRAINE RILES...RESIDENTIAL
 511 CHRISTINA RIVERA...RESIDENTIAL
 519 MARK BASSETT...RESIDENTIAL
 520 LYNN ONEIL...RESIDENTIAL
 520 MARY ONEIL...RESIDENTIAL
 523 BUFFALO BAIL BOND AGENCY INC...BONDS-BAIL
 527 THOMAS STENHOUSE...RESIDENTIAL
 538 ARTHUR AMOS...RESIDENTIAL
 538 B AMOS...RESIDENTIAL
 538 ISAAC AMOS...RESIDENTIAL
 548 ANGELA GIBBS...RESIDENTIAL
 548 BRIAN GIBBS...RESIDENTIAL
 555 ULY HANKERSON...RESIDENTIAL
 557 XAVIER JENKINS...RESIDENTIAL
 560 CHARLES CRUEL...RESIDENTIAL
 560 VERA BUSTER...RESIDENTIAL

132 HOWARD GREER...RESIDENTIAL
 132 STEVEN EDMOND...RESIDENTIAL
 136 CHARLES REESE...RESIDENTIAL
 136 TRACY REESE...RESIDENTIAL
 141 LUCILLE KIRKLAND...RESIDENTIAL
 142 MARY STANLEY...RESIDENTIAL
 145 A SMITH...RESIDENTIAL
 145 ANNA COOKE...RESIDENTIAL
 145 COOKE DIANA...RESIDENTIAL
 145 DIANA COLVIN...RESIDENTIAL
 145 DIANA COOKE...RESIDENTIAL
 146 CLEO BETHEL...RESIDENTIAL
 149 DARLYNCEA MC CLOUD...RESIDENTIAL
 149 E RUIZ...RESIDENTIAL
 149 JAMEEL DANIELS...RESIDENTIAL
 150 ANNIE SIMMONS...RESIDENTIAL
 150 WILEY SIMMONS...RESIDENTIAL
 153 ANNIE KEATON...RESIDENTIAL
 153 BRUCE KEATON...RESIDENTIAL
 154 ANNIE SIMMONS...RESIDENTIAL
 154 VIRGINIA MORROW...RESIDENTIAL
 155 STEPHEN MILLER...RESIDENTIAL
 163 DAISY FOSTER...RESIDENTIAL
 164 L DEBOSE...RESIDENTIAL
 169 LADONNA SWAIN...RESIDENTIAL
 169 SHARETHA SWAIN...RESIDENTIAL
 173 EVELYN WALKER...RESIDENTIAL
 173 MALCOLM WALKER...RESIDENTIAL
 177 CORENTHIA CUNNINGHAM...RESIDENTIAL
 178 WHATEVER'S CLEVER...NONCLASSIFIED ESTABLISHMENTS
 180 CONNIE HUNTER...RESIDENTIAL
 181 P SMITH...RESIDENTIAL
 184 ISABELLE NEELY...RESIDENTIAL
 196 LAMONT DADE...RESIDENTIAL
 205 CAROLYN MILLER...RESIDENTIAL
 205 MILLER CAROLYN...RESIDENTIAL
 206 ROBERT STOKES...RESIDENTIAL
 206 STOKES ROBERT...RESIDENTIAL
 209 MAURICE HOWARD...RESIDENTIAL
 209 PEARL HOWARD...RESIDENTIAL

346 DENISE RENFRO...RESIDENTIAL
 346 FRANCES WRIGHT...RESIDENTIAL
 346 JAMES WRIGHT...RESIDENTIAL
 350 J INGRAM...RESIDENTIAL
 355 EDWIN WILSON...RESIDENTIAL
 355 LISA WILSON...RESIDENTIAL
 355 WILLIE WILSON...RESIDENTIAL
 355 WILLIE WILSON...RESIDENTIAL
 370 LINDSEY GREEN...RESIDENTIAL
 371 MAMIE WNN...RESIDENTIAL
 390 ROBERTS SUSAN...RESIDENTIAL
 390 SUSAN ROBERTS...RESIDENTIAL
 393 TARA BOOZE...RESIDENTIAL
 393 YOLONDA BOOZE...RESIDENTIAL
 400 LATASHIA MCCUTCHEON...RESIDENTIAL
 400 RICHARD BOOZE...RESIDENTIAL
 401 ANDRE BRYANT...RESIDENTIAL
 401 CAROL BRYANT...RESIDENTIAL
 401 WILLIAM BRYANT...RESIDENTIAL
 403 CARL SAMUEL...RESIDENTIAL
 403 SAMUEL CARL...RESIDENTIAL

101 W JOHNSON...RESIDENTIAL
 102 GLADYS BLASSINGAME...RESIDENTIAL
 105 JOSEPH THERRIEN...RESIDENTIAL
 105 SALLY THERRIEN...RESIDENTIAL
 117 THELKA MC CALL...RESIDENTIAL
 117 THELKA MCCALL...RESIDENTIAL
 117 W MCCALL...RESIDENTIAL
 118 MARK GREEN...RESIDENTIAL
 126 THEO SCOTT...RESIDENTIAL
 129 CATHERINE CHAPMAN...RESIDENTIAL
 129 MARGO CHAPMAN...RESIDENTIAL
 130 DENNIS HATTEN...RESIDENTIAL
 134 PAULA BRADLEY...RESIDENTIAL
 137 FANNIE BAILEY...RESIDENTIAL
 137 FANNIE MARTIN...RESIDENTIAL
 138 DAVID BEHRENS...RESIDENTIAL
 138 LEAH BEHRENS...RESIDENTIAL
 139 RICHARD GREENE...RESIDENTIAL
 142 MARTINA WILLIAMS...RESIDENTIAL
 142 MICHELLE JOHNSON...RESIDENTIAL
 142 MICHELLE THOMPSON...RESIDENTIAL
 142 ROSIE THOMPSON...RESIDENTIAL
 142 TYRONE STOKES...RESIDENTIAL
 147 CLYBURN LOUISE...RESIDENTIAL
 147 LOUISE CLYBURN...RESIDENTIAL
 148 BARBARA FRAZIER...RESIDENTIAL
 148 KUSIYO FRAZIER...RESIDENTIAL
 151 TALISHA COLSTON...RESIDENTIAL
 155 JOYCE MOORE...RESIDENTIAL
 155 LOTTIE MOORE...RESIDENTIAL
 155 MOORE LOTTIE...RESIDENTIAL
 163 STARLING BRYANT...RESIDENTIAL
 164 GERALDINE LUTHER...RESIDENTIAL
 167 GEORGE HERNANDEZ...RESIDENTIAL
 167 W HERNANDEZ...RESIDENTIAL
 171 COLEMAN DELORES...RESIDENTIAL
 171 DELORES COLEMAN...RESIDENTIAL
 172 LENORA CURRY...RESIDENTIAL
 172 W CURRY...RESIDENTIAL
 179 DAISY HUGHES...RESIDENTIAL
 179 LOURETHA ROSEMOND...RESIDENTIAL
 182 D BRACCO...RESIDENTIAL
 182 VICTORIA KENDRICK...RESIDENTIAL
 183 WILLIE BURNETT...RESIDENTIAL
 184 DAVID DAVIS...RESIDENTIAL
 184 KAREN DAVIS...RESIDENTIAL
 188 EDWARD STENHOUSE...RESIDENTIAL
 188 THELMA STENHOUSE...RESIDENTIAL
 192 KARL MARTIN...RESIDENTIAL
 192 LINDA MARTIN...RESIDENTIAL
 195 FULKS MILLICENT...RESIDENTIAL
 195 MILLICENT FULKS...RESIDENTIAL
 196 ANDRE MOTT...RESIDENTIAL
 196 LENORE MCLAURIN...RESIDENTIAL
 196 LENORE MOTT...RESIDENTIAL
 196 MOTT LENORE...RESIDENTIAL
 203 LOU FENTY...RESIDENTIAL
 203 SHERRIDA DAWSON...RESIDENTIAL
 203 THEIA DAWSON...RESIDENTIAL
 204 BARBARA GREER...RESIDENTIAL
 207 EDYTHE WOODARD...RESIDENTIAL
 207 WOODARD EDYTHE...RESIDENTIAL
 210 FRANCES DOCKERY...RESIDENTIAL

304 C BANKS AUTOMOTIVE SVC...AUTOMOBILE REPAIRING & SERVICE
 312 ANGELA KNIGHT...RESIDENTIAL
 312 JOYCE KNIGHT...RESIDENTIAL
 318 ARLICA RAINEY...RESIDENTIAL
 318 MARY STOKES...RESIDENTIAL
 322 MARY SMITH...RESIDENTIAL
 322 QUINTON SMITH...RESIDENTIAL
 326 H BIVENS...RESIDENTIAL
 329 MARIA MILES...RESIDENTIAL
 335 BRENDA MARSHALL...RESIDENTIAL
 336 ALEXIS OVERTON...RESIDENTIAL
 336 CLARISSA OVERTON...RESIDENTIAL
 336 JAMES BRYANT...RESIDENTIAL
 336 SANDRA BRYANT...RESIDENTIAL
 340 MOORE JERRY...RESIDENTIAL
 340 NELLIE MOORE...RESIDENTIAL
 341 ANN BIGOS...RESIDENTIAL
 341 BIGOS ANN...RESIDENTIAL
 346 ERNEST ROBINSON...RESIDENTIAL
 346 STACEY ROBINSON...RESIDENTIAL
 347 CLIFFORD SCOTT...RESIDENTIAL
 347 LILLIAN SCOTT...RESIDENTIAL
 347 MARCELLA ROOSEVELT...RESIDENTIAL
 349 EMILE LEWIS...RESIDENTIAL
 349 RUTH LEWIS...RESIDENTIAL
 359 ALFONSO HAYES SR...RESIDENTIAL
 373 DOROTHY DEFOOR...RESIDENTIAL
 383 TARA CALHOUN...RESIDENTIAL
 385 MARLECE DAVIS...RESIDENTIAL
 385 W DAVIS...RESIDENTIAL
 389 MARGARET CARTER...RESIDENTIAL
 393 CARMEN MOSES...RESIDENTIAL
 394 ASHLEY JOHNSON...RESIDENTIAL
 394 BASHONDA MARTIN...RESIDENTIAL
 394 CHARLES MARTIN...RESIDENTIAL
 394 LAS MARTIN...RESIDENTIAL
 394 MARTIN GLORIA...RESIDENTIAL
 394 VALERIE JOHNSON...RESIDENTIAL

507 **UNTRESS LEWS**...RESIDENTIAL
 526 **CHURCH OF GOD TABERNACLE**...CHURCHES
 557 **SYLVESTER TERRELL**...RESIDENTIAL
 559 **VERA NIBLETT**...RESIDENTIAL
 571 **LAVERNE MCKINNIE**...RESIDENTIAL
 571 **SEAN MCKINNIE**...RESIDENTIAL
 598 **CHRISTINE PEELER**...RESIDENTIAL
 598 **JAMES KENNEDY**...RESIDENTIAL
 642 **SEED OF PROMISE MINISTRIES**...CHURCHES

156 total records. Part 1 of 3

561 **LILLIE CLIFTON**...RESIDENTIAL
 565 **CANDICE MC FOY**...RESIDENTIAL
 566 **LOUISE COPLIN**...RESIDENTIAL
 573 **DENISE DICKENSON**...RESIDENTIAL
 573 **ROBERTA FOSTER**...RESIDENTIAL
 582 **ELIZABETH WATTS**...RESIDENTIAL
 582 **LEROYAL WATTS**...RESIDENTIAL
 612 **JEREMIAH MCCLAIN**...RESIDENTIAL
 614 **DEBORAH SHELTON**...RESIDENTIAL
 614 **JOHN SHELTON**...RESIDENTIAL
 614 **JOYCE SHELTON**...RESIDENTIAL
 621 **WILLIS CAMERON**...RESIDENTIAL
 626 **FAITH BAPTIST CHURCH**...CHURCHES
 638 **JDARTSS ENT LLC**...REAL ESTATE
 644 **DAISY MARSHALL**...RESIDENTIAL
 644 **DIANNA MARSHALL**...RESIDENTIAL
 644 **W MARSHALL**...RESIDENTIAL
 645 **SHARON WILLIAMS**...RESIDENTIAL
 649 **ARTHUR HENRY**...RESIDENTIAL
 649 **HENRY ARTHUR**...RESIDENTIAL
 652 **OLEE CEPHUS**...RESIDENTIAL
 653 **INEZ JONES**...RESIDENTIAL
 653 **IRENE JONES**...RESIDENTIAL
 653 **RICCOA JONES**...RESIDENTIAL
 660 **MOHAMED ALAWDI**...RESIDENTIAL
 660 **NAIF ALAWADI**...RESIDENTIAL
 663 **GWENDOLYN FOUNTAIN**...RESIDENTIAL
 663 **NATHANIEL FOUNTAIN**...RESIDENTIAL
 666 **BELINDA JOHNSON**...RESIDENTIAL
 670 **KEE PAUL**...RESIDENTIAL
 670 **PAUL KEE**...RESIDENTIAL
 673 **MARGARET LEWIS**...RESIDENTIAL
 677 **MINNIE DAVIS**...RESIDENTIAL
 678 **CHARLEY FISHER**...RESIDENTIAL
 681 **ELAINE GILBERT**...RESIDENTIAL
 681 **ELISHA GILBERT**...RESIDENTIAL
 681 **GILDA GILBERT**...RESIDENTIAL
 682 **ANTONIO JOHNSON**...RESIDENTIAL
 684 **HORACE LYLES**...RESIDENTIAL
 684 **MARY LYLES**...RESIDENTIAL
 686 **ZADIE CALLAHAN**...RESIDENTIAL
 691 **CLARENCE LOTT**...RESIDENTIAL
 691 **LOTT LYNETTE**...RESIDENTIAL
 691 **LYNETTE LOTT**...RESIDENTIAL
 695 **DEANE WIGGINS**...RESIDENTIAL
 705 **DARLENE MCCUNE**...RESIDENTIAL
 712 **ELAINE SNEAD**...RESIDENTIAL
 716 **MARCUS YOUNG**...RESIDENTIAL
 724 **BEE THOMAS**...RESIDENTIAL
 724 **LEE THOMAS**...RESIDENTIAL
 724 **PAUL THOMAS**...RESIDENTIAL
 726 **ANNIE KEE**...RESIDENTIAL
 728 **CHRISTINA EDWARDS**...RESIDENTIAL
 728 **EDWARDS, JOHNNIE Q**...CLERGY
 728 **JOHNNIE EDWARDS**...RESIDENTIAL
 728 **SYLVIA EDWARDS**...RESIDENTIAL
 732 **BETTYE CADNEY**...RESIDENTIAL
 732 **CARL OGLETREE**...RESIDENTIAL
 732 **OUIDA OGLETREE**...RESIDENTIAL
 735 **COMMUNITY ACTION ORGANIZATION**...SOCIAL SERVICE & WELFARE ORGANIZATIONS
 735 **JUSENDO PROGRAM**...EDUCATIONAL SERVICE-BUSINESS
 740 **RONALD HOUSE**...RESIDENTIAL
 770 **MEMORIAL BAPTIST CHURCH**...CHURCHES
 787 **CORA LEWIS**...RESIDENTIAL
 790 **HUMBOLDT PARKWAY BAPTIST CHR**...CHURCHES
 800 **SIMMONS TANIQUA**...RESIDENTIAL
 800 **TANIQUA SIMMONS**...RESIDENTIAL

Part 2 of 3

803 JACKSON CRYSTAL...RESIDENTIAL
 804 GLENN GROSS-III...RESIDENTIAL
 804 GROSS GLENN...RESIDENTIAL
 807 JONATHAN CLARK...RESIDENTIAL
 811 CARL THOMPSON...RESIDENTIAL
 811 CARMELA THOMPSON...RESIDENTIAL
 811 THOMPSON CARMELA...RESIDENTIAL
 817 SHERYL TYSON...RESIDENTIAL
 835 VERA BUSTER...RESIDENTIAL
 840 ADAMS, EDNA P MD...PHYSICIANS & SURGEONS
 840 BANKS PHYSICAL THERAPY...CLINICS
 840 GAYLES, KENNETH MD...PHYSICIANS & SURGEONS
 845 BONNIE LADIANA...RESIDENTIAL
 845 PASQUALE LADIANA...RESIDENTIAL
 849 BONNIE LADIANA...RESIDENTIAL
 849 LADIANA BERNADETTE...RESIDENTIAL
 849 SAROYA LADIANA...RESIDENTIAL
 850 DEBBIE BARLOW...RESIDENTIAL
 859 JOEL MOORE...RESIDENTIAL
 859 TIANAY WIGGINS...RESIDENTIAL
 870 MARY CLEMONS...RESIDENTIAL
 870 RENEE CLEMONS...RESIDENTIAL
 874 BROOKS, MELVIN...CLERGY
 878 BRROKS, MELVIN...CLERGY
 893 APRIL KELLEY...RESIDENTIAL
 893 EMMA KELLEY...RESIDENTIAL
 912 BETTY GARRETT...RESIDENTIAL
 912 PATRICK GARRETT...RESIDENTIAL
 919 MASANI MOORE...RESIDENTIAL
 919 VALERIE MOORE...RESIDENTIAL
 924 JOHN SHELTON...RESIDENTIAL
 928 MICHELLE TIPPS...RESIDENTIAL
 928 TIPPS-ANKRAH MICHELLE...RESIDENTIAL
 931 THELMA DRUITT...RESIDENTIAL
 992 MARGARET PATRICK...RESIDENTIAL
 992 STEVE PATRICK...RESIDENTIAL
 1001 ANDERS, PATRICK DDS...DENTISTS
 1001 ARNET JUNE, WILLA...NURSES-PRACTITIONERS
 1001 BESSIE BECKER...RESIDENTIAL
 1001 BEUHLER, JOHN-DAVID DDS...DENTISTS
 1001 BILLIE GADDIS...RESIDENTIAL
 1001 BRIDGET GRZYWA...RESIDENTIAL
 1001 CAROL SEIFERT...RESIDENTIAL
 1001 CAROLE KELLEY...RESIDENTIAL
 1001 CARRIE CARSWELL...RESIDENTIAL
 1001 COMMUNITY MENTAL HEALTH CTR...MENTAL HEALTH SERVICES
 1001 CONNELLY, BRIAN MD...PHYSICIANS & SURGEONS
 1001 CRAMER, STEVEN MD...PHYSICIANS & SURGEONS
 1001 DAISY KADENHEAD...RESIDENTIAL
 1001 DAVID WHEELER...RESIDENTIAL
 1001 DEACONESS CENTER...NURSING & CONVALESCENT HOMES
 1001 DEACONESS CENTER DENTAL CLINIC...DENTISTS
 1001 DEACONESS FAMILY PLANNING CTR...SPECIALTY OUTPATIENT CLINICS NEC
 1001 DUANE COLLINS...RESIDENTIAL
 1001 EARL GAISER...RESIDENTIAL
 1001 EUGENIE LAUZONIS...RESIDENTIAL
 1001 FOX, CHESTER MD...PHYSICIANS & SURGEONS
 1001 HELEN SLOWINSKI...RESIDENTIAL
 1001 HOWARD HAMPTON...RESIDENTIAL
 1001 JAMES, DAVID MD...PHYSICIANS & SURGEONS
 1001 KIELISZEK, KAREN...NURSES-PRACTITIONERS
 1001 LIPFORD, BENITA MD...PHYSICIANS & SURGEONS
 1001 LIZZIE TYLER...RESIDENTIAL
 1001 MICHAEL JOHNSON...RESIDENTIAL
 1001 N TAYLOR...RESIDENTIAL
 1001 PATEL, VINODBHAI MD...PHYSICIANS & SURGEONS
 1001 SELLER, ROBERT H MD...PHYSICIANS & SURGEONS

Part 3 of 3

1001 THOMAS KOMPINSKI...RESIDENTIAL
 1001 WALKER OWEN...RESIDENTIAL
 1001 WILLIA MCMILLAN...RESIDENTIAL
 1001 YALE, SANDRA MD...PHYSICIANS & SURGEONS
 1001 ZIEGLER, SHARON MD...PHYSICIANS & SURGEONS
 1004 BELTON MC CARLEY...RESIDENTIAL
 1004 HATTIE MC CARLEY...RESIDENTIAL
 1004 HATTIE MCCARLEY...RESIDENTIAL
 1004 JEFFREY MC CARLEY...RESIDENTIAL
 1004 KIM MCCARLEY...RESIDENTIAL
 1004 KIMBERLY MC CARLEY...RESIDENTIAL
 1004 MCCARLEY JEFFREY...RESIDENTIAL
 1004 RUTH MCCARLEY BROWN...RESIDENTIAL
 1008 ATKINS MICHAEL...RESIDENTIAL
 1008 MICHAEL ATKINS...RESIDENTIAL
 1012 J SCOFIDIO...RESIDENTIAL
 1012 JACQUELYN JOHNSON...RESIDENTIAL
 1016 MARY ALLEN...RESIDENTIAL
 1016 MARYANN ALLEN...RESIDENTIAL
 1020 BUFFALO MUSEUM OF SCIENCE...MUSEUMS

NO LISTING FOUND

17 DON HICKS...RESIDENTIAL
17 WILLIE HICKS...RESIDENTIAL
18 BERTHA YOUNG...RESIDENTIAL
18 CALVIN YOUNG...RESIDENTIAL
18 OTHS YOUNG...RESIDENTIAL
18 R ANDERSON...RESIDENTIAL
18 W YOUNG...RESIDENTIAL
23 ELAINE TAYLOR...RESIDENTIAL
30 NANCY WASHINGTON...RESIDENTIAL
30 WASHINGTON WILBERT...RESIDENTIAL
30 WILBERT WASHINGTON...RESIDENTIAL
31 EUNICE BENFORD...RESIDENTIAL
40 TRACY PONZO...RESIDENTIAL
40 UNIQUE POTTS...RESIDENTIAL
45 CANTY JULIUS...RESIDENTIAL
45 JULIOUS CANTY...RESIDENTIAL
47 ALPHEUS BUTCHER...RESIDENTIAL
47 BETTY BUTCHER...RESIDENTIAL
47 BUTCHER BETTY...RESIDENTIAL
48 ALENE SMITH...RESIDENTIAL
48 HERMAN SMITH...RESIDENTIAL
48 VIRIGINIA BANNERMAN...RESIDENTIAL
53 WINSTON MCDUFFIE...RESIDENTIAL
59 T THOMAS...RESIDENTIAL
84 FREDERICK JOHNSON...RESIDENTIAL
84 JOHNSON VIOLET...RESIDENTIAL
86 BERNICE HUNLEY...RESIDENTIAL
86 DEMARIO HUNLEY...RESIDENTIAL
86 HARVEY HUNLEY...RESIDENTIAL
86 JETAUN GRAHAM...RESIDENTIAL
86 JETAUN HUNLEY...RESIDENTIAL

110 total records. Part 1 of 2

18 EMMA SMITH...RESIDENTIAL
 18 ERIC SMITH...RESIDENTIAL
 18 JUANITA SMITH...RESIDENTIAL
 18 MAURICE CAUTHEN...RESIDENTIAL
 20 EDITH MATTISON...RESIDENTIAL
 20 JOY MATTISON...RESIDENTIAL
 21 COLLINS DEBORAH...RESIDENTIAL
 23 CONRAD MANKE II...RESIDENTIAL
 24 TAMARA CANION...RESIDENTIAL
 27 GERALDINE ROBINSON...RESIDENTIAL
 27 ROBINSON GERALDINE...RESIDENTIAL
 31 DARLENE JOHNSON...RESIDENTIAL
 31 JOHNSON DARLENE...RESIDENTIAL
 31 MARTIN SIESTO...RESIDENTIAL
 31 MELISSA JONES...RESIDENTIAL
 31 SARA SIESTO...RESIDENTIAL
 35 GERALDINE GILBERDS...RESIDENTIAL
 35 JOHN GILBERDS...RESIDENTIAL
 40 MICHAEL WILSON...RESIDENTIAL
 40 WILLIAM CALLAHAN...RESIDENTIAL
 42 EMMA CALLAHAN...RESIDENTIAL
 43 CINDY ELVERS...RESIDENTIAL
 43 MICHAEL ELVERS...RESIDENTIAL
 43 TIMOTHY ELVERS...RESIDENTIAL
 44 VAN GILBERT...RESIDENTIAL
 47 DOROTHY GARY...RESIDENTIAL
 66 FRANK MILLER...RESIDENTIAL
 66 MILLER FRANK...RESIDENTIAL
 66 NORMAN MILLER...RESIDENTIAL
 71 SHELVA STEELE...RESIDENTIAL
 71 STEELE SHELVA...RESIDENTIAL
 78 ISAAC DOW...RESIDENTIAL
 78 NORMAN DOW...RESIDENTIAL
 79 RICHARD BELLE...RESIDENTIAL
 82 ELIZABETH MINNS...RESIDENTIAL
 86 BONNIE JENKINS...RESIDENTIAL
 86 MALIK JINKINS...RESIDENTIAL
 89 BARBARA CATHCART...RESIDENTIAL
 89 DONALD CATHCART...RESIDENTIAL
 89 DONEL CATHCART...RESIDENTIAL
 89 LEOLA CATHCART...RESIDENTIAL
 90 VANDELLA WIGGINS...RESIDENTIAL
 94 DOUGLAS BAUER...RESIDENTIAL
 94 PETER KALIMU...RESIDENTIAL
 96 MONICA WILLIAMS...RESIDENTIAL
 97 CARMELETTA POWELL...RESIDENTIAL
 103 ELIZABETH WALKER...RESIDENTIAL
 103 WALKER ELIZABETH...RESIDENTIAL
 107 MARY STEPHENS...RESIDENTIAL
 107 RHONDA RICKS...RESIDENTIAL
 111 ALOHA SINGLETARY...RESIDENTIAL
 111 SINGLETARY ALOHA...RESIDENTIAL
 112 AMBROSE POWELL...RESIDENTIAL
 112 DANIEL POWELL...RESIDENTIAL
 117 DIANNA WILLIAMS...RESIDENTIAL
 146 MASSEY SHELLY...RESIDENTIAL
 146 SHELLY MASSEY...RESIDENTIAL
 148 MELANIE BOWMAN...RESIDENTIAL
 157 CARMEL WILLIAMS...RESIDENTIAL
 157 LEON WILLIAMS...RESIDENTIAL
 160 DAVID CARTER...RESIDENTIAL
 160 JOSEPH RIVERA...RESIDENTIAL
 160 LOIS CARTER...RESIDENTIAL
 171 ANNETTE BIBB...RESIDENTIAL
 171 BIBB ANNETTE...RESIDENTIAL
 171 MILDRED BIBB...RESIDENTIAL
 171 ROBERT BIBB...RESIDENTIAL
 198 JAMES SOUTH...RESIDENTIAL

Part 2 of 2

219 MARQUITA JONES...RESIDENTIAL
 220 ILA SHERFIELD...RESIDENTIAL
 221 GEORGE MITCHELL...RESIDENTIAL
 221 W MITCHELL...RESIDENTIAL
 226 ANTHONY WARREN...RESIDENTIAL
 226 BARBARA WARREN...RESIDENTIAL
 226 WARREN GEORGE...RESIDENTIAL
 233 GAIL MITCHELL...RESIDENTIAL
 233 JEANVIA MITCHELL...RESIDENTIAL
 233 MARCUS WEBSTER...RESIDENTIAL
 233 MITCHELL GAIL...RESIDENTIAL
 236 MARY KEMP...RESIDENTIAL
 236 W KEMP...RESIDENTIAL
 236 WALTER KEMP...RESIDENTIAL
 237 RONALD HALL...RESIDENTIAL
 237 VIOLET HALL...RESIDENTIAL
 237 W HALL...RESIDENTIAL
 238 JACKIE OTIS...RESIDENTIAL
 240 JACKIE OTIS...RESIDENTIAL
 240 SARAH BARNES...RESIDENTIAL
 240 SARAH OTIS...RESIDENTIAL
 247 WILLIAM GARNER...RESIDENTIAL
 248 TONI OWENS...RESIDENTIAL
 251 MARY DAVIS...RESIDENTIAL
 253 HERBERT CAMPBELL...RESIDENTIAL
 253 REGINA MALONE...RESIDENTIAL
 306 SABRINA THOMAS...RESIDENTIAL
 311 CRYSTAL LEWIS...RESIDENTIAL
 352 BARRY BRAY...RESIDENTIAL
 352 DWAYNE BRAY...RESIDENTIAL
 352 ROBERT BRAY...RESIDENTIAL
 352 SOPHIE BRAY...RESIDENTIAL
 369 BRIDGET HODGES...RESIDENTIAL
 369 VIRGINIA MUNTZ...RESIDENTIAL
 376 CILLIA MARSHALL...RESIDENTIAL
 376 JONATHAN MARSHALL...RESIDENTIAL
 419 LORETTA MAYFIELD...RESIDENTIAL
 4068 KIMBERLIE BALL...RESIDENTIAL
 4068 MICHAEL BALL...RESIDENTIAL
 4192 DANYEL REUKAUF...RESIDENTIAL
 4192 RICHARD REUKAUF...RESIDENTIAL

NO LISTING FOUND

160 JOSEPHINE THOMPSON...RESIDENTIAL
160 MONICA WALKER...RESIDENTIAL
160 WOMEN MINISTERS CHRISTIAN ASSN...RELIGIOUS ORGANIZATIONS
174 CARL PETERSON...RESIDENTIAL
183 BARBARA KUPIEC...RESIDENTIAL
183 STEVE BEHARRY...RESIDENTIAL
189 LINDA MARYNIEWSKI...RESIDENTIAL
189 MARYNIEWSKI LINDA...RESIDENTIAL
193 GIDNEY MYRON...RESIDENTIAL
193 MYRON GIDNEY...RESIDENTIAL
228 BENG WITHERSPOON...RESIDENTIAL
228 DAISY HUGHES...RESIDENTIAL
228 DENISE COLLIER...RESIDENTIAL
228 GETHSEMANE MANOR APARTMENTS...APARTMENTS
228 L STEVENS...RESIDENTIAL
228 LARRY SHAPPELL...RESIDENTIAL
228 ROOSEVELT DUFFIE...RESIDENTIAL
228 THELMA REED...RESIDENTIAL
228 WILLIAMS, JUNE M...CLERGY

502 COLUMBUS HILL...RESIDENTIAL
 518 G COLEMAN...RESIDENTIAL
 522 W P LOVELACE...RESIDENTIAL
 528 S M JONES...RESIDENTIAL
 534 C W DOUGLASS...RESIDENTIAL
 534 M SMITH...RESIDENTIAL
 541 ALLAN EDMUNDS...RESIDENTIAL
 543 STEPHANIE MAYS...RESIDENTIAL
 550 ROBIN HOLMES...RESIDENTIAL
 553 BRAIS S CAPPS...RESIDENTIAL
 556 JOHN SR FREEMAN...RESIDENTIAL
 556 L HAWKINS...RESIDENTIAL
 557 SAMUEL JOHNSON...RESIDENTIAL
 571 HYMANS AUTO SVC...AUTOMOBILE REPAIRING & SERVICE
 571 HYMANS AUTO SVCE...GENERAL AUTO REPAIR
 623 YOUNG TABERNACLE HC...CHURCHES
 657 METROPLTAN UNTD METHDST CHURCH...RELIGIOUS ORGANIZATION
 657 METROPOLITAN UNITED METHODIST...CHURCHES
 659 BENJAMIN STAPLES...RESIDENTIAL
 661 S L KING...RESIDENTIAL
 675 SHIRLEY LEE...RESIDENTIAL
 679 P TABOR...RESIDENTIAL
 681 LEOLA MORGAN...RESIDENTIAL
 683 WILLIAM JR HOLLEY...RESIDENTIAL
 697 A BARNES...RESIDENTIAL
 697 WILLIE JR BARNES...RESIDENTIAL
 711 M BARBER...RESIDENTIAL
 727 JENNIFER JONES...RESIDENTIAL
 727 LETTI BRAGG...RESIDENTIAL
 729 JOSEPH BLACK...RESIDENTIAL
 747 JOEL DAVIS...RESIDENTIAL
 753 BOSE D DU...RESIDENTIAL
 759 BARBARA LONG...RESIDENTIAL
 775 BUFFALO PUBLIC SCHOOLS # 24...SCHOOLS
 775 HIGHGATE ELEMENTARY...SCHOOLS
 793 A ARMSTEAD...RESIDENTIAL
 807 RONNIE WHITFIELD...RESIDENTIAL

150 F JONES...RESIDENTIAL
 161 J EARLE...RESIDENTIAL
 164 ALFREDA WILSON...RESIDENTIAL
 168 D A BROWN...RESIDENTIAL
 168 RAPHAEL & TENNISHA WILLIAMS...RESIDENTIAL
 169 C THOMAS...RESIDENTIAL
 170 NATALIE EVANS...RESIDENTIAL
 171 DOROTHY DOBSON...RESIDENTIAL
 175 BUFFALO BUSINESS NETWORK...BUSINESS MANAGEMENT CONSULTANTS
 175 ORA COATES...RESIDENTIAL
 176 W M JOHNSON...RESIDENTIAL
 179 ESSENCE BEAUTY...BEAUTY SALONS
 183 JOSEPH & NICOLE W WHITFIELD...RESIDENTIAL
 186 CORIENE CLARK...RESIDENTIAL
 187 GAIL HUNT...RESIDENTIAL
 190 DORIS ARCHIE...RESIDENTIAL
 190 S GUICE...RESIDENTIAL
 192 SAMUEL PRATT...RESIDENTIAL
 193 SIDNEY LOUIS...RESIDENTIAL
 196 ASSOCIATED REPORTING SVC...COURT & CONVENTION REPORTERS
 197 LEONA B MC LAIN...RESIDENTIAL
 197 MODELL SR GAULT...RESIDENTIAL
 200 DEBORAH TUNSTALL...RESIDENTIAL
 202 PAUL JACOBS...RESIDENTIAL
 206 A DAVENPORT...RESIDENTIAL
 206 H MATHIS...RESIDENTIAL
 207 JULIUS C CARTER...RESIDENTIAL
 210 REBECCA BESS...RESIDENTIAL
 214 TERENCE MILES...RESIDENTIAL
 219 JOHN ADAMS...RESIDENTIAL
 222 MARCUS BLACK...RESIDENTIAL
 223 DAVID CARTER...RESIDENTIAL
 224 MORRIS JOHNSON...RESIDENTIAL
 224 V I PARKER...RESIDENTIAL
 226 O BROWN...RESIDENTIAL
 227 L P LOUIE...RESIDENTIAL
 229 MARION E POWELL...RESIDENTIAL
 229 Q S POWELL...RESIDENTIAL
 232 ABDUL CLINTON...RESIDENTIAL
 232 GEORGE JOHNSON...RESIDENTIAL
 233 E L KERNEY...RESIDENTIAL
 239 P MCCANN...RESIDENTIAL
 240 M WHITE...RESIDENTIAL
 240 V E PORTER...RESIDENTIAL
 242 WILLIAM SHANE...RESIDENTIAL
 243 RAESHAWN ELLIOTT...RESIDENTIAL
 249 ANGELINE ALLEN...RESIDENTIAL
 250 JAMES MCMILLAN...RESIDENTIAL
 250 VINCENT T FROSH...CLERGY
 251 DOUGLAS GASTON...RESIDENTIAL
 251 DOUGLAS III GASTON...RESIDENTIAL
 254 MICHAEL S CRAWLEY...RESIDENTIAL

100 E PEACH...RESIDENTIAL
 100 HERMAN MOTT...RESIDENTIAL
 114 CHARLES JR HARDY...RESIDENTIAL
 125 E DENT...RESIDENTIAL
 125 MATTIE L THOMAS...RESIDENTIAL
 127 C GASKIN...RESIDENTIAL
 128 VIVIAN THOMAS...RESIDENTIAL
 131 E PIGFORD...RESIDENTIAL
 132 MAMIE MASON...RESIDENTIAL
 135 RUSL FERGUSON...RESIDENTIAL
 137 LUCILLE SATTERWHITE...RESIDENTIAL
 141 LESLIE MAY...RESIDENTIAL
 141 LESLIE U MAY...RESIDENTIAL
 142 SHIRLEY HALL...RESIDENTIAL
 145 JESSIE JACKSON...RESIDENTIAL
 150 MICHAEL R BOUNDS...RESIDENTIAL
 151 K D WILLIAMS...RESIDENTIAL
 151 MARY E WILLIAMS...RESIDENTIAL
 152 K COLLIER...RESIDENTIAL
 156 HERBALIFE...INTERNET & CATALOG SHOPPING
 160 L HUE...RESIDENTIAL
 163 T SMITH...RESIDENTIAL
 164 D SHEARER...RESIDENTIAL
 164 JOSEPHINE LARD...RESIDENTIAL
 165 MELVA M CREWS...RESIDENTIAL
 165 T EVANS...RESIDENTIAL
 173 MARY THOMAS...RESIDENTIAL
 174 DARREN BROWN...RESIDENTIAL
 174 R S BROWN...RESIDENTIAL
 176 CLARA ESTER...RESIDENTIAL
 176 EUGENE G WARD...RESIDENTIAL
 179 SARAH SMITH...RESIDENTIAL
 180 BSKARY TRAORE...RESIDENTIAL
 183 ROMOMA DUFFY...RESIDENTIAL
 184 IRMA HILL...RESIDENTIAL
 187 ALTMAN ORR...RESIDENTIAL
 188 J WILLIAMS...RESIDENTIAL
 191 LEIGHANN SMITH...RESIDENTIAL
 196 SONYA CURRY...RESIDENTIAL
 197 ANTHONY GRAHAM...RESIDENTIAL
 197 J M VALLE...RESIDENTIAL
 198 BASIL & TISHA PEOPLES-REYNOLDS...RESIDENTIAL
 201 ARSELL & GAIL BELL...RESIDENTIAL
 202 MONIQUE BOSLEY...RESIDENTIAL
 205 E J MATTHEWS...RESIDENTIAL
 205 S D ZEIGLER...RESIDENTIAL
 206 GERTRUDE MC CUDRY...RESIDENTIAL
 209 JACQUELYNNE M WHITT...RESIDENTIAL
 209 JACQUIE MITCHELL...RESIDENTIAL
 210 GEORGE TEAGUE...RESIDENTIAL
 210 YAMAR FORD...RESIDENTIAL

11 E CONNER...RESIDENTIAL
 20 C G KIMBLE...RESIDENTIAL

504 **MAPLE WILLIAMS**...RESIDENTIAL
 508 **MICHAEL F LEE**...RESIDENTIAL
 509 **T M LIPSEY**...RESIDENTIAL
 511 **W CURTIS**...RESIDENTIAL
 520 **FRANK MILLER**...RESIDENTIAL
 529 **KHALAD ELZAHIRI**...RESIDENTIAL
 529 **KHALED ELZAHIRIDBA TARTS**...RET GROCERIES
 532 **LENORD H BETHEL**...RESIDENTIAL
 534 **BESSIE L JOSEY**...RESIDENTIAL
 534 **CHARLIE CARDWELL**...RESIDENTIAL

101 **A A AMOS**...RESIDENTIAL
 105 **CAROLYN MOZEE**...RESIDENTIAL
 105 **IRA MOZEE**...RESIDENTIAL
 113 **C SIKES**...RESIDENTIAL
 113 **CATHY SIKES**...RESIDENTIAL
 113 **PRISCILLA STEELE**...RESIDENTIAL
 123 **PHYLLIS L ROBINSON**...RESIDENTIAL
 126 **HAMLIN PARK ELEMENTARY SCHOOL**...ELEMENTARY/SECONDARY SCHOOL
 126 **HAMLIN PARK SCHOOL**...SCHOOLS
 131 **ARMSTEAD DABNEY**...RESIDENTIAL
 135 **LUCRETIA SMITH**...RESIDENTIAL
 137 **JOHN BEAN**...RESIDENTIAL
 137 **R BEAN**...RESIDENTIAL
 141 **JAMES JONES**...RESIDENTIAL
 141 **JOSEPH TYLER**...RESIDENTIAL
 153 **COLEMAN HOUSE COMMUNITY RESOUR**...CHARITABLE NOT-FOR-PROFIT
 HUMAN SERVICES
 153 **J COLEMAN**...RESIDENTIAL
 157 **N BROWN**...RESIDENTIAL
 157 **NANNETTE BROWN**...RESIDENTIAL
 167 **CAROLYN OCASIO**...RESIDENTIAL
 167 **ROLENE & HOSEA DAVIS**...RESIDENTIAL
 175 **GLADYS E BROWN**...RESIDENTIAL
 175 **M K DIXON**...RESIDENTIAL
 179 **D B SMITH**...RESIDENTIAL
 183 **RICHARD A JR WILLIAMS**...RESIDENTIAL

95 total records. Part 1 of 2

400 WARDELL & VIOLA LEWIS...RESIDENTIAL
 404 TRUDY J GOFORTH...RESIDENTIAL
 405 BELLAMY LIQUOR MART...RET ALCOHOLIC BEVERAGES
 405 BELLAMYS WINE & LIQUOR...WINES-RETAIL
 410 S GARNER...RESIDENTIAL
 416 DAVID C WILLIAMS...RESIDENTIAL
 416 JAMES M PRESTON...RESIDENTIAL
 418 J C BLAND...RESIDENTIAL
 418 SAMUEL BELTON...RESIDENTIAL
 421 D FERGUSON...RESIDENTIAL
 428 CONSTANCE DIXON...RESIDENTIAL
 432 ABDULLA SHARI...RESIDENTIAL
 432 MOHAMED SHAREES...RESIDENTIAL
 436 EAST FERRY CLOVER FARM...GROCERY STORE
 446 B HAYNES...RESIDENTIAL
 446 LONNIE WILLIAMS...RESIDENTIAL
 449 EAST BUFFALO CHIROPRACTIC...CHIROPRACTORS DC
 449 GEROW GEOFFREY D C P C...CHIROPRACTOR'S OFFICE
 452 J STOKES...RESIDENTIAL
 452 JANELLE CARTER...RESIDENTIAL
 456 JAYCEE JONES...RESIDENTIAL
 458 W WELLS...RESIDENTIAL
 463 J SMITH...RESIDENTIAL
 463 LAFREDERICK SOLOMON...RESIDENTIAL
 463 ROBERT L SMITH...RESIDENTIAL
 464 PAUL E ANDREWS...RESIDENTIAL
 467 M A BOYD...RESIDENTIAL
 469 RICHARD MC GRUE...RESIDENTIAL
 470 C L HARRIS...RESIDENTIAL
 471 U S QUALITY FOOD MARKET...GROCERY STORE
 480 EDWARD G KIRTON...RESIDENTIAL
 484 G OGDEN...RESIDENTIAL
 484 JAMES L JOHNSON...RESIDENTIAL
 484 RUBY L DAVIS...RESIDENTIAL
 486 ALICE HARROD...RESIDENTIAL
 486 CHARLES HARROD...RESIDENTIAL
 489 ROMAN WHITMORE...RESIDENTIAL
 490 RICHARD BERRY...RESIDENTIAL
 495 EVELYN G RAINEY...RESIDENTIAL
 503 ROBIN MORRISON...RESIDENTIAL
 503 SHEILA VELEZQUEZ...RESIDENTIAL
 504 JOSEPHINE WOODS...RESIDENTIAL
 504 LEE DANIELS...RESIDENTIAL
 507 G WHITE...RESIDENTIAL
 507 WILLIAM EDWARDS...RESIDENTIAL
 510 LEONARD & JOYCE PEACH...RESIDENTIAL
 514 V PRESSLEY...RESIDENTIAL
 518 CECIL STEPHENSON...RESIDENTIAL
 523 A GANTE...RESIDENTIAL
 523 E BASHFORD...RESIDENTIAL
 524 C GRAY...RESIDENTIAL
 529 HENRY MCGHEE...RESIDENTIAL
 530 TONYA Y HAWKINS...RESIDENTIAL
 534 TURNER L ROBINSON...RESIDENTIAL
 543 JOHNNY M WILLIAMS...RESIDENTIAL
 543 JOHNNYS CLIP HOUSE...BARBERS
 577 ROBERT OWENS...RESIDENTIAL
 581 ERIC V FEDRICK...RESIDENTIAL
 581 GENA WILSON...RESIDENTIAL
 585 C ADAMS...RESIDENTIAL
 585 JOEL ADAMS...RESIDENTIAL
 586 EXPRESSWAY FRAME SVC INC...AUTOMOBILE BODY-REPAIRING & PAINTING
 586 EXPRESSWAY FRAME SVCE INC...RET AUTO/HOME SUPPLIES AUTO BODY
 REPAIR/PAINTING
 586 JOHN P STIEGLER...RESIDENTIAL
 589 SABPRENA JONES...RESIDENTIAL
 591 E M LAMAR...RESIDENTIAL
 591 JOHN A BROWN...RESIDENTIAL

Part 2 of 2

597 LA TOYA HUMBER...RESIDENTIAL
 598 RAYNARDO SHEDRICK...RESIDENTIAL
 598 SHIRLEY A CHAMPION-BRUNSON...RESIDENTIAL
 600 JERRY FEASTER...RESIDENTIAL
 605 FRED EDMOND...RESIDENTIAL
 605 JOSEPH SONY...RESIDENTIAL
 606 F JOHNSON...RESIDENTIAL
 606 LATRELL RUFFINS...RESIDENTIAL
 606 QUANIAS HAIR SALON...BEAUTY SALONS
 613 BYRON W BROWN...RESIDENTIAL
 619 RICHARD BROWN...RESIDENTIAL
 628 E WALKER...RESIDENTIAL
 630 ANITA JOHNSON...RESIDENTIAL
 634 DARNELL SIMS...RESIDENTIAL
 635 CATHERINE W JACOBS...RESIDENTIAL
 639 C ELLIS...RESIDENTIAL
 641 FLORENA AUTMAN...RESIDENTIAL
 647 LYNETTE COLLINS...RESIDENTIAL
 651 E M SCOTT...RESIDENTIAL
 652 HOLLIS J SR PERRY...RESIDENTIAL
 654 ARTHUR WALLS...RESIDENTIAL
 656 MATTIE BRYANT...RESIDENTIAL
 661 KIMBERLY THOMPSON...RESIDENTIAL
 693 BUFFALO POLICE DEPT...POLICE DEPARTMENTS
 693 BUFFALO POLICE DEPT-C DISTRICT...POLICE PROTECTION
 700 D QUARLES...RESIDENTIAL
 700 J M MALLORY...RESIDENTIAL

86 total records. Part 1 of 2

1076 ARTHUR STEPHANS...RESIDENTIAL
 1076 H LOCKWOOD...RESIDENTIAL
 1076 M L HALL...RESIDENTIAL
 1076 M MARSHALL...RESIDENTIAL
 1076 WILLIE M ALLEN...RESIDENTIAL
 1084 E MITCHELL...RESIDENTIAL
 1084 L M ARCHER...RESIDENTIAL
 1084 W BEARD...RESIDENTIAL
 1098 DOROTHY TERRELL...RESIDENTIAL
 1098 I WILLIS...RESIDENTIAL
 1098 R LEWIS...RESIDENTIAL
 1106 DORIS ELDRIDGE...RESIDENTIAL
 1106 M WALKER...RESIDENTIAL
 1106 MARY WALKER...RESIDENTIAL
 1106 NATHANIEL BEARD...RESIDENTIAL
 1106 SALLY HANDLEY...RESIDENTIAL
 1216 X & B PRIMM...RESIDENTIAL
 1220 AFRICAN HAIR GALLERY...BEAUTY SALONS
 1222 MARY DENNIS...RESIDENTIAL
 1234 TIMOTHY GORE...RESIDENTIAL
 1235 NESLON CAR SVC...SERVICES NEC
 1256 HELEN LEPOWE...RESIDENTIAL
 1261 LAWRENCE TURNER...RESIDENTIAL
 1261 LEES LOUNGE...COCKTAIL LOUNGES
 1277 A G ROEHRIG & SON...HEATING CONTRACTORS
 1277 ROEHRIG A G & SON...HEATING & AIR CONDITIONING CONTRACTOR
 1288 TRUE BETHEL CLOTHES CLOSET...RET USED MERCHANDISE
 1307 HOPE WELL BAPTIST CHURCH...CHURCHES
 1314 MELVIN JR LEWIS...RESIDENTIAL
 1318 LAITH ABDELLATIF...RESIDENTIAL
 1318 PIKES PEAK MARKET...GROCERIES
 1327 ANTIOCH BAPTIST CHURCH...CHURCHES
 1335 ROBERT K DOUGLAS...RESIDENTIAL
 1340 LOOK GREAT FASHIONS...RET CLOTHING
 1342 DEWEY JR TAYLOR...RESIDENTIAL
 1342 DT LIQUORS...RET ALCOHOLIC BEVERAGES
 1343 MIKES TEXAS HOTS & STKHS...RESTAURANTS-FOOD DELIVERY
 1345 NINOS CLEANERS...CLEANERS
 1350 SHOP RITE SUPERMARKET...GROCERS-RETAIL
 1365 GIFTY KORAMOH...RESIDENTIAL
 1365 KWAME ANTM...RESIDENTIAL
 1371 K A & A ENTERPRISES...PROVIDER OF CREDIT CARD SERVICE
 1371 ZNB ENTERPRISES...BUSINESS SERVICES
 1372 MOHAMED JOBAH...RESIDENTIAL
 1373 MASJID NU-MAN...RELIGIOUS ORGANIZATIONS
 1385 ADOARA DRY CLEANERS...CLEANERS
 1385 MODERN CUSTODIAN...JANITOR SERVICE
 1392 ANDREW FRACOIS...RESIDENTIAL
 1392 J A MC CAULEY...RESIDENTIAL
 1408 FILLMORE PHARMACY...RET DRUGS/SUNDRIES
 1412 MATTIES TEXAS RED HOTS INC...EATING PLACE
 1414 MERLINE BELL...RESIDENTIAL
 1414 PROMISES BEAUTY SALON...BEAUTY SALONS
 1415 COMMUNITY SPRINGBOARD...NONCLASSIFIED ESTABLISHMENTS
 1418 C H ANDERSON...RESIDENTIAL
 1418 POWERHOUSE CHURCH OF GOD...CLERGY
 1423 HSBC BANK USA NATIONAL ASSN...STATE COMMERCIAL BANK
 1426 DUNNS MARKET & BAKERY...FOOD MARKETS
 1431 ALICE MC GEE...RESIDENTIAL
 1431 RANDY WASHINGTON...RESIDENTIAL
 1449 STAIRWAY TO HEAVEN CHR OF GOD...CHURCHES
 1455 JACQUELINE FOYE...RESIDENTIAL
 1456 ANNIE K JAMES...RESIDENTIAL
 1456 FABIAN A REYNOLDS...RESIDENTIAL
 1476 LESLIE THOMAS...RESIDENTIAL
 1484 CHARLENE BROWN...RESIDENTIAL
 1490 KIM KITCHEN...EATING PLACE
 1518 M J WILSON-MCCLLOUD...RESIDENTIAL

Part 2 of 2

1518 MCCLLOUD MAINTENANCE INC...BUILDING MAINTENANCE SERVICES WHOL
 SERVICE ESTABLISHMEN
 1520 L C CALHOUN...RESIDENTIAL
 1538 ADAMS FOOD MARKET...GROCERY
 1538 CITY COUNTER FOOD PLUS...FOOD PRODUCTS-RETAIL
 1538 JIMMIE GRIFFIN...RESIDENTIAL
 1540 ELMER NELSON...RESIDENTIAL
 1552 EVENING STAR CHURCH OF GOD...CHURCHES
 1555 N MCCULLOUGH...RESIDENTIAL
 1594 SHIRLEY GILLIE...RESIDENTIAL
 1598 KATHERINE E HOLCOMBE...RESIDENTIAL
 1622 ST AUGUSTINE CENTER INC...INDIVIDUAL/FAMILY SERVICES
 1626 THEARDIES BALDWIN...RESIDENTIAL
 1640 HERSHEL JR KNIGHT...RESIDENTIAL
 1644 LEROY MC CLOUD...RESIDENTIAL
 1648 ESTHER PORTEE...RESIDENTIAL
 1648 JAMES E POLK...RESIDENTIAL
 1650 S WILLIAMS...RESIDENTIAL

322 P SMALL...RESIDENTIAL
 326 D R WILLIAMS...RESIDENTIAL
 326 P R WILLIAMS...RESIDENTIAL
 329 NANCY FISHER...RESIDENTIAL
 330 MARY RUCKER...RESIDENTIAL
 334 A MILLER...RESIDENTIAL
 334 V HAYNES...RESIDENTIAL
 337 T DAVIS...RESIDENTIAL
 338 BETTY RUCKER...RESIDENTIAL
 351 HELEN B DOROBIALA...RESIDENTIAL
 351 RALPH M SEVERINO...RESIDENTIAL
 352 JOHN I DAVIS...RESIDENTIAL
 358 ARNOLD ANDERSON...RESIDENTIAL
 358 V INGRAM...RESIDENTIAL
 360 ALLEN D SCHNEIDER...RESIDENTIAL
 361 R KYLE...RESIDENTIAL
 362 JEFFIE INGRAM...RESIDENTIAL
 362 SONG LARUE...RESIDENTIAL
 363 JOHN GIBBS...RESIDENTIAL
 405 T BLAND...RESIDENTIAL

854 MUSICIANS VIP CLUB...CLUBS
 857 GENEFOX...BARBERS
 857 PURE KUTS II BARBER SHOP INC...BARBER SHOP
 862 DEES TOE...BARS
 900 BUFFALO LUTHERAN EMPLOYMENT...EMPLOYMENT AGENCIES &
 OPPORTUNITIES
 908 FOX AUTOMOTIVE REPAIR...AUTOMOBILE REPAIRING & SERVICE
 916 KENNETH MATHEWS...RESIDENTIAL
 916 STANLEY RODGERS...RESIDENTIAL
 938 KING CENTER CHARTER SCHOOL...SCHOOLS
 938 KING URBAN LIFE CENTER...ELEMENTARY/SECONDARY SCHOOL
 945 KING URBAN LIFE CHATT PROGRAM...NON-PROFIT ORGANIZATIONS
 961 A D MANNS...RESIDENTIAL
 968 L TATE...RESIDENTIAL
 968 T WALTON...RESIDENTIAL
 995 THOMAS EDWARDS T FUNERAL HOME...FUNERAL HOME
 995 THOMAS T EDWARDS...RESIDENTIAL
 995 THOMAS T EDWARDS FUNERAL HOME...FUNERAL DIRECTORS
 1026 MACK DUBOSE...RESIDENTIAL
 1033 RICKS STEAK HOUSE...RESTAURANTS
 1037 BENCHMARK KEYBOARDS INC...RET MUSICAL INSTRUMENTS
 1045 LORENZO MITCHELL...RESIDENTIAL
 1047 BAZIL ALI...RESIDENTIAL
 1047 S & A GROCERY...RET GROCERIES

2 RUBY KEATON...RESIDENTIAL
 10 MARNITA PETERSON...RESIDENTIAL
 12 DEXTER BROWN...RESIDENTIAL
 13 EDDIE L WILLIAMS...RESIDENTIAL
 13 MINORITIES IN CONSTRUCTION...SINGLE-FAMILY HOUSE CONSTRUCTION
 18 JIMMIE L GRIFFIN...RESIDENTIAL
 20 J A DORSEY...RESIDENTIAL
 29 ANNCOLLETTE DANIEL...RESIDENTIAL
 29 VALERIE PARSON...RESIDENTIAL
 37 DAVID ROBINSON...RESIDENTIAL
 42 E DANIEL...RESIDENTIAL
 44 S GARRIS...RESIDENTIAL
 46 SILAS J LEE...RESIDENTIAL
 51 J WYNN...RESIDENTIAL
 55 ESSIE L HARRIS...RESIDENTIAL
 58 M A MANUEL...RESIDENTIAL
 60 KEVETH PEOPLES...RESIDENTIAL
 63 MARGEREEEN RICE...RESIDENTIAL
 65 HOYT BAILEY...RESIDENTIAL
 66 ROBERT DAY...RESIDENTIAL
 73 N ANDERSON...RESIDENTIAL
 75 FREDEAN ANDERSON...RESIDENTIAL
 77 M GRAY...RESIDENTIAL
 79 LORENZA JR THURMOND...RESIDENTIAL
 82 E BOYD...RESIDENTIAL
 83 BRENDA ANDERSON...RESIDENTIAL
 84 H BRYANT...RESIDENTIAL
 85 D CUMMINGS-REID...RESIDENTIAL
 85 DESIREE REID...RESIDENTIAL

455 AFRICAN METHODIST EPISCOPAL...RELIGIOUS ORGANIZATION
 455 WALLS MEMORIAL AME ZION CHR...CHURCHES
 465 JERUSALEM BAPTIST CHURCH...CHURCHES
 467 PRECIOUS L THOMPSON...RESIDENTIAL
 478 S JOHNSON...RESIDENTIAL
 478 SAMUEL TYSON...RESIDENTIAL
 479 MICHELE D NANCE...RESIDENTIAL
 479 WANDA HUMPHREY...RESIDENTIAL
 480 A THOMAS...RESIDENTIAL
 484 F L GARY...RESIDENTIAL
 489 R RODGERS...RESIDENTIAL
 490 JOHN BETHEL...RESIDENTIAL
 493 FRANK J GARNETTI...RESIDENTIAL
 495 FREDERICK MADDING...RESIDENTIAL
 496 GEORGIA T RILES...RESIDENTIAL
 498 F RILES...RESIDENTIAL
 504 W M FINLEY...RESIDENTIAL
 510 L JACKSON...RESIDENTIAL
 511 CHRISTINA CARROLL...RESIDENTIAL
 514 P GILES...RESIDENTIAL
 515 ESSIE HOLMES...RESIDENTIAL
 518 T M JOHNSON...RESIDENTIAL
 518 TASHA JOHNSON...RESIDENTIAL
 519 LEROY DINGLE...RESIDENTIAL
 519 MARK E BASSETT...RESIDENTIAL
 520 DANNY O'NEIL...RESIDENTIAL
 523 GEORGE ADU-GYAMFI...RESIDENTIAL
 523 KODUAH TWENEBOA...RESIDENTIAL
 523 OPAL BALASAL...RESIDENTIAL
 524 ANTHONY JACKSON...RESIDENTIAL
 524 C SIMPSON...RESIDENTIAL
 527 THOMAS H STENHOUSE...RESIDENTIAL
 530 T X FRANKLIN...RESIDENTIAL
 533 TOSHIKO JOHNSON...RESIDENTIAL
 534 DENNIS FRANKLIN...RESIDENTIAL
 534 S A THOMPSON...RESIDENTIAL
 538 B AMOS...RESIDENTIAL
 549 TAIJANE FOSTER...RESIDENTIAL
 549 Z HUFF...RESIDENTIAL
 551 ANNIE MORGAN...RESIDENTIAL
 555 SUPERIOR CLEANING SVC...JANITOR SERVICE
 555 ULY JR HANKERSON...RESIDENTIAL
 557 L B JENKINS...RESIDENTIAL
 560 VERA BUSTER...RESIDENTIAL

127 JETER NEVILLE...RESIDENTIAL
 135 WILLEASE CAULEY...RESIDENTIAL
 136 C JONES...RESIDENTIAL
 140 ANNABELL WATKINS...RESIDENTIAL
 145 SHELTON PARHAM...RESIDENTIAL
 146 C M BETHEL...RESIDENTIAL
 146 D E RICE...RESIDENTIAL
 149 WILLIAM C HILL...RESIDENTIAL
 150 J SIMMONS...RESIDENTIAL
 153 ANNIE M KEATON...RESIDENTIAL
 154 ANNIE Z SIMMONS...RESIDENTIAL
 155 B BOWEN...RESIDENTIAL
 156 F WRIGHT...RESIDENTIAL
 159 ALBERT W LOCKMAN...RESIDENTIAL
 160 KERRY FOSTER...RESIDENTIAL
 163 L FOSTER...RESIDENTIAL
 164 L DEBOSE...RESIDENTIAL
 164 LIZAR BROWN...RESIDENTIAL
 167 ANGELA SALEH...RESIDENTIAL
 167 WILLIE SHINGLES...RESIDENTIAL
 169 LADONNA SWAIN...RESIDENTIAL
 169 SHARETHA SWAIN...RESIDENTIAL
 170 ANDREW J JONES...RESIDENTIAL
 173 MALCOLM WALKER...RESIDENTIAL
 177 RONALD L CUNNINGHAM...RESIDENTIAL
 178 CORNELIUS REDDEN...RESIDENTIAL
 180 A W BAGLEY...RESIDENTIAL
 180 C M HUNTER...RESIDENTIAL
 181 P SMITH...RESIDENTIAL
 188 EVELYN WALKER...RESIDENTIAL
 192 JANNIE DRAYTON...RESIDENTIAL
 192 P CUNNINGHAM...RESIDENTIAL
 195 A PATTON...RESIDENTIAL
 195 S MORRIS...RESIDENTIAL
 196 ROSETTA COSTNER...RESIDENTIAL
 201 D COHEN...RESIDENTIAL
 202 G BADGER...RESIDENTIAL
 205 T FERGUSON...RESIDENTIAL
 206 ROBERT L STOKES...RESIDENTIAL
 209 P M HOWARD...RESIDENTIAL

333 ST MARY OF SORROWS CHURCH...RELIGIOUS ORGANIZATION
 333 ST MARYS OF SORROW ROMAN CHTLC...CHURCHES
 334 JAMES T ROBINSON...RESIDENTIAL
 338 GREGORY WRIGHT...RESIDENTIAL
 338 ISSAC JENKINS...RESIDENTIAL
 342 DANIELLE JOHNSON...RESIDENTIAL
 342 JAROS QUARLES...RESIDENTIAL
 346 D RENFRO...RESIDENTIAL
 346 DENISE RENFRO...RESIDENTIAL
 346 FRANCIS M WRIGHT...RESIDENTIAL
 350 J INGRAM...RESIDENTIAL
 354 ROBBIN L ELIAS...RESIDENTIAL
 355 WILLIE L WILSON...RESIDENTIAL
 357 APRIL TAYALOR...RESIDENTIAL
 357 MARQUITA MITCHELL...RESIDENTIAL
 358 BRIDGET FINCH...RESIDENTIAL
 360 DEBORAH SMITH...RESIDENTIAL
 361 MYLO SMITH...RESIDENTIAL
 367 H & C GRIFFIN...RESIDENTIAL
 370 LINDSEY IV GREEN...RESIDENTIAL
 371 MAMIE WINN...RESIDENTIAL
 375 LOIS ADAMS...RESIDENTIAL
 377 C HALL...RESIDENTIAL
 377 J M ADAMS...RESIDENTIAL
 381 SHARMI DANIEL...RESIDENTIAL
 382 JOHNNY SOMMERVILLE...RESIDENTIAL
 383 EDA FAULKNER...RESIDENTIAL
 383 RALPH NEASMAN...RESIDENTIAL
 384 FREDERICK ROBINSON...RESIDENTIAL
 389 ROBERT J MOORE...RESIDENTIAL
 390 SUSAN ROBERTS...RESIDENTIAL
 393 YOLONDA BOOZE...RESIDENTIAL
 396 JACQUELINE CLARK...RESIDENTIAL
 397 VIRGIL BOOZE...RESIDENTIAL
 397 Y BOOZE...RESIDENTIAL
 401 J PRINCE...RESIDENTIAL
 402 JEWELL ELLIOTT...RESIDENTIAL

101 HORACE C JOHNSON...RESIDENTIAL
 102 WAYNE A BLASSINGAME...RESIDENTIAL
 115 E GOLDSMITH...RESIDENTIAL
 117 LANDEN MC CALL...CLERGY
 118 M A GREEN...RESIDENTIAL
 123 RICHARD WINGER...RESIDENTIAL
 126 THEODORE A SCOTT...RESIDENTIAL
 133 J BAILEY...RESIDENTIAL
 137 FANNIE W BAILEY...RESIDENTIAL
 139 E GREENE...RESIDENTIAL
 142 R M THOMPSON...RESIDENTIAL
 147 L J CLYBURN...RESIDENTIAL
 148 BARBARA FRAZIER...RESIDENTIAL
 148 R FRAZIER...RESIDENTIAL
 152 GERALDINE R MAYFIELD...RESIDENTIAL
 160 I A JONES...RESIDENTIAL
 164 GERALDINE LUTHER...RESIDENTIAL
 167 GEORGE E HERNANDEZ...RESIDENTIAL
 171 DELORES COLEMAN-TURNER...RESIDENTIAL
 172 JOHN R CURRY...RESIDENTIAL
 179 DAISY HUGHES...RESIDENTIAL
 179 MARMADUKE HUGHES...RESIDENTIAL
 182 THELMA A HARDIMAN...RESIDENTIAL
 183 WILLIE G BURNETT...RESIDENTIAL
 184 DAVID J DAVIS...RESIDENTIAL
 188 EDWARD STENHOUSE...RESIDENTIAL
 191 B MARSHALL...RESIDENTIAL
 192 L M MARTIN...RESIDENTIAL
 195 M J FULKS...RESIDENTIAL
 196 L MOTT...RESIDENTIAL
 199 MOSES SMOTHERS...RESIDENTIAL
 203 B E DAWSON...RESIDENTIAL
 203 LOU E FENTY...RESIDENTIAL
 204 B GREER...RESIDENTIAL
 204 JOHN GREER...RESIDENTIAL
 207 EDYTHE E WOODARD...RESIDENTIAL
 210 F M DOCKERY...RESIDENTIAL

312 JOYCE KNIGHT...RESIDENTIAL
 312 WILLIE KNIGHT...RESIDENTIAL
 320 S HOWELL...RESIDENTIAL
 322 QUINTON & MARY SMITH...RESIDENTIAL
 322 STUDIO 322...BEAUTY SHOP
 323 A CHAPMAN...RESIDENTIAL
 323 C HARRIS...RESIDENTIAL
 326 H JR BIVENS...RESIDENTIAL
 326 HIAWATHA SR BIVENS...RESIDENTIAL
 329 EDWARD JR RICHARDSON...RESIDENTIAL
 330 CLAYTON WILLIAMS...RESIDENTIAL
 336 KYAIDA FIELDS...RESIDENTIAL
 340 JERRY MOORE...RESIDENTIAL
 340 KEITH WRIGHT...RESIDENTIAL
 341 EDWARD BIGOS...RESIDENTIAL
 342 RUTH LAWSON...RESIDENTIAL
 346 ERNEST ROBINSON...RESIDENTIAL
 346 S ROBINSON...RESIDENTIAL
 347 LILLIAN SCOTT...RESIDENTIAL
 359 SHANNON RANDLE...RESIDENTIAL
 369 KIMBERLY T SMITH...RESIDENTIAL
 373 HERMAN WHITE...RESIDENTIAL
 373 HERMAN WHITE JR...CLERGY
 376 DAWN QUARLES...RESIDENTIAL
 376 JERMAINE HARDY...RESIDENTIAL
 376 LATOYAS DAYCARE...CHILD CARE SERVICE
 376 SHERRI QUARLES...RESIDENTIAL
 377 M PERKINS...RESIDENTIAL
 379 J B BRYANT...RESIDENTIAL
 383 O C JR CALHOUN...RESIDENTIAL
 389 MARGARET CARTER...RESIDENTIAL
 389 PATRICA WILLIAMS...RESIDENTIAL
 393 CARMEN MOSES...RESIDENTIAL
 403 M TYSON...RESIDENTIAL

502 ANNIE M MAYS...RESIDENTIAL
 502 BARRETT JOHNSON...RESIDENTIAL
 503 J A TURNER...RESIDENTIAL
 513 ANGELA BOYD...RESIDENTIAL
 526 CHURCH OF GOD TABERNACLE...RELIGIOUS ORGANIZATION
 528 GREGORY WASHINGTON...RESIDENTIAL
 553 NIBLETTS CORNER BAR...DRINKING PLACE
 553 NIBLETTS CORNER BAR...BARS
 553 THOMAS MOBLEY...RESIDENTIAL
 559 I B NIBLETT...RESIDENTIAL
 559 STACY SUMNER...RESIDENTIAL
 571 GEORGE W JR MC KINNIE...RESIDENTIAL
 575 ROBERT WEBSTER...RESIDENTIAL
 598 CHRISTINE PEELER...RESIDENTIAL
 642 CHURCH OF GOD IN CHRIST...CHURCHES
 642 REVIVAL CENTER CHURCH OF GOD...CHURCHES

160 total records. Part 1 of 3
 555 DENISE HOLTZ...RESIDENTIAL
 559 LOUISE HOUSTON...RESIDENTIAL
 560 I AUGHTRY...RESIDENTIAL
 560 J AUGHTRY...RESIDENTIAL
 561 K SANDERS...RESIDENTIAL
 561 LILLIE CLIFTON...RESIDENTIAL
 562 TONYA HARRIS...RESIDENTIAL
 563 M D LESHOURE...RESIDENTIAL
 565 ERNEST & JEFFREY HILL...RESIDENTIAL
 576 T EVANS...RESIDENTIAL
 582 LEROYAL JR WATTS...RESIDENTIAL
 614 HARGRAVE NEW YORK NEWS...RET NEWS DEALER/NEWSSTAND
 614 J H SHELTON...RESIDENTIAL
 618 ROY L JR NEALLY...RESIDENTIAL
 621 WILLIS L CAMERON...RESIDENTIAL
 623 H FUQUA...RESIDENTIAL
 626 CAO FAILTH BAPTIST DAY CARE...RELIGIOUS ORGANIZATION
 626 FAITH BAPTIST CHURCH...CHURCHES
 638 JDARTSS ENT LLC...REAL ESTATE
 644 D L MARSHALL...RESIDENTIAL
 644 V ALBRO...RESIDENTIAL
 645 LINCOLN WILLIAMS...RESIDENTIAL
 645 LINCOLN WILLIAMS...CLERGY
 648 ANDREW L MALONE...RESIDENTIAL
 649 A J HENRY...RESIDENTIAL
 652 OLEE CEPHUS...RESIDENTIAL
 658 ISAAC H LATIMORE...RESIDENTIAL
 663 GWEN FOUNTAIN...RESIDENTIAL
 670 PAUL KEE...RESIDENTIAL
 673 EUGENE JR LEWIS...RESIDENTIAL
 674 BRIAN N ALEXANDER...RESIDENTIAL
 674 DARRYEL MCDUFFIE...RESIDENTIAL
 674 DINITA MCDUFFIE...RESIDENTIAL
 674 VITO BURGIO...RESIDENTIAL
 677 CARL J DAVIS...RESIDENTIAL
 677 M DAVIS...RESIDENTIAL
 681 G H GILBERT...RESIDENTIAL
 681 VIP AUTOMOBILE DETAILING...MEMBERSHIP ORGANIZATION
 682 ANTONIO JOHNSON...RESIDENTIAL
 684 M LYLES...RESIDENTIAL
 695 D WIGGINS...RESIDENTIAL
 700 JAMES HORNE...RESIDENTIAL
 700 WILLIAM S COUNTS...RESIDENTIAL
 704 ROLAND M COPELAND...RESIDENTIAL
 704 RONALD SESSUM...RESIDENTIAL
 704 RONECIA SESSUM...RESIDENTIAL
 706 DIANE HOY...RESIDENTIAL
 706 L B HARBER...RESIDENTIAL
 709 JAMES C HICKS...RESIDENTIAL
 716 SALLIE YOUNG...RESIDENTIAL
 717 T DUBOIS...RESIDENTIAL
 724 L THOMAS...RESIDENTIAL
 726 A KEE...RESIDENTIAL
 728 JOHNNIE Q EDWARDS...RESIDENTIAL
 728 JOHNNIE Q EDWARDS...CLERGY
 732 BETTYE CADNEY...RESIDENTIAL
 735 ACTION COMMUNITY ORGANIZATION...SOCIAL SERVICE & WELFARE ORGANIZATIONS
 735 CAO MASTEN CTR...NONCLASSIFIED ESTABLISHMENTS
 735 COMMUNITY ACTION ORGANIZATION...SOCIAL SERVICE & WELFARE ORGANIZATIONS
 735 JUSENDO PROGRAM...EDUCATIONAL SERVICE-BUSINESS
 735 JUSENDO PROGRAM INC...TUTORING SERVICE
 740 B D HOUSE...RESIDENTIAL
 750 HUMBOLDT MEDICAL CTR...PHYSICAL THERAPISTS
 770 MEMORIAL BAPTIST CHURCH...CHURCHES
 790 HUMBOLDT PARKWAY BAPTIST CHR...CHURCHES
 795 M J MC CRAY...RESIDENTIAL
 796 M MC CASTER...RESIDENTIAL

Part 2 of 3

800 VALERIE S VANCE...RESIDENTIAL
 804 VERA FOSTER...RESIDENTIAL
 807 ROBERT J CLARK...RESIDENTIAL
 811 ALONZO & CARMELA THOMPSON...RESIDENTIAL
 814 AQILA WILEY...RESIDENTIAL
 814 E JR RICKS...RESIDENTIAL
 814 TEYAWNIE TRAYLOR...RESIDENTIAL
 815 M MOORE...RESIDENTIAL
 818 ROCHELLE CLEMONS...RESIDENTIAL
 821 DAVID THOMAS...RESIDENTIAL
 821 G DOW...RESIDENTIAL
 821 HOYDRIC THOMAS...RESIDENTIAL
 826 THEODORE BRIDGERS...RESIDENTIAL
 832 B S JR JOHNSON...RESIDENTIAL
 832 DAUNE HESSON...RESIDENTIAL
 832 EDITH CLARENCE...RESIDENTIAL
 834 GEORGE JR GAYLES...RESIDENTIAL
 834 MONIQUE GAYLES...RESIDENTIAL
 834 NORMAN JR SUAREZ...RESIDENTIAL
 835 DOMINIQUE TABB...RESIDENTIAL
 835 GAIL MOORE...RESIDENTIAL
 840 CARL L GRANT MD...PHYSICIANS & SURGEONS
 840 EASTERN NIAGARA RADIOLOGY...LABORATORIES-MEDICAL
 840 GAYLES MEDICAL ASSOCIATION...MEDICAL DOCTOR'S OFFICE
 840 SHEEHAN MEMORIAL HOSP...HOSPITALS
 842 RONALD GAYLES...RESIDENTIAL
 845 M LADIANA...RESIDENTIAL
 850 CALVIN BOWMAN...RESIDENTIAL
 850 KEVIN BARLOW...RESIDENTIAL
 859 R M MOORE...RESIDENTIAL
 860 W A JEFFERSON...RESIDENTIAL
 870 RENEE CLEMONS...RESIDENTIAL
 874 MELVIN BROOKS...RESIDENTIAL
 874 MELVIN BROOKS...CLERGY
 878 CEDAR GROVE BAPTIST CHURCH...CHURCHES
 878 CEDAR GROVE MSSNRY BPTST CHRCH...RELIGIOUS ORGANIZATION
 878 MELVIN BROOKS...RESIDENTIAL
 878 T L RANSOM...CLERGY
 889 T FARROW...RESIDENTIAL
 893 A KELLEY...RESIDENTIAL
 896 LOVENIA TIBBS...RESIDENTIAL
 900 PAMELA STEWART...RESIDENTIAL
 900 SHERRY JOHNSON...RESIDENTIAL
 904 KEITH R MABRY...RESIDENTIAL
 904 LOUELLEN ARMPRESTER...RESIDENTIAL
 905 R L WILLIAMS...RESIDENTIAL
 912 B GARRETT...RESIDENTIAL
 916 SEAN CARTER...RESIDENTIAL
 919 M L MOORE...RESIDENTIAL
 924 JOHN H SHELTON...RESIDENTIAL
 931 HENLEY C DRUITT...RESIDENTIAL
 932 JOSH REDFIELD...RESIDENTIAL
 956 WENDY CUNNINGHAM...RESIDENTIAL
 1001 ALMA WHITE...RESIDENTIAL
 1001 BILLIE J GADDIS...RESIDENTIAL
 1001 D MORRILL...RESIDENTIAL
 1001 DEACONESS HOSPITAL...GENERAL HOSPITAL
 1001 DONNA BURNS...RESIDENTIAL
 1001 ELIZABETH DEJESUS...RESIDENTIAL
 1001 EUFEMIA & JOHN BAUER...RESIDENTIAL
 1001 FAMILY MED CTR DEACONESS HOSP...MEDICAL CENTER
 1001 FRANK MERRITT...RESIDENTIAL
 1001 HESSIE L RICKS...RESIDENTIAL
 1001 JAMES ELLIS...RESIDENTIAL
 1001 JAMES MITCHELL...RESIDENTIAL
 1001 JANE BUSCH...RESIDENTIAL
 1001 JEAN KINNEY...RESIDENTIAL
 1001 JOAN EBERT...RESIDENTIAL

Part 3 of 3

1001 JOHN SZYMEL...RESIDENTIAL
 1001 KALEIDA HEALTH...PHYSICIANS & SURGEONS
 1001 KALEIDA HEALTH DEACONESS...NURSING & CONVALESCENT HOMES
 1001 L KROWKA...RESIDENTIAL
 1001 M MORGAN...RESIDENTIAL
 1001 M RATTLE...RESIDENTIAL
 1001 MARGUERITE FLETCHER...RESIDENTIAL
 1001 MARY SARGENT...RESIDENTIAL
 1001 PATRICIA REINER...RESIDENTIAL
 1001 ROBERT H SELLER...MEDICAL DOCTOR'S OFFICE
 1001 VINODHAL PATEL MD...PHYSICIANS & SURGEONS
 1001 WOMEN INFANT & CHILDREN...HEALTH SERVICES
 1002 STEPHEN D COZIER...RESIDENTIAL
 1002 STEPHEN D KENDALL...RESIDENTIAL
 1004 BELTON MC CARLEY...RESIDENTIAL
 1004 H MC CARLEY...RESIDENTIAL
 1004 HATTIE MC CARLEY...RESIDENTIAL
 1012 J C SCOFIDIO...RESIDENTIAL
 1016 MARY A ALLEN...RESIDENTIAL
 1020 BUFFALO MUSEUM OF SCIENCE...NATURAL SCIENCE MUSEUM
 1020 BUFFALO MUSEUM OF SCIENCE...MUSEUMS
 1020 TIFFT NATURE PRESERVE...PARKS
 5073 VINCENT W WILSON...RESIDENTIAL

NO LISTING FOUND

17 ARDEN HUNTER...RESIDENTIAL
17 JAMES HICKS...RESIDENTIAL
18 CALVIN YOUNG...RESIDENTIAL
18 R ANDERSON...RESIDENTIAL
30 WILBERT L WASHINGTON...RESIDENTIAL
31 EUNICE BENFORD...RESIDENTIAL
40 TRACY PONZO...RESIDENTIAL
45 JULIOUS CANTY...RESIDENTIAL
47 B M BUTCHER...RESIDENTIAL
47 LUNZETTE BUTCHER...RESIDENTIAL
48 V BANNERMAN...RESIDENTIAL
51 SANDRA L WILLIAMS...RESIDENTIAL
57 ANNA L PHILLIPS...RESIDENTIAL
59 JOHN MCDUFFIE...RESIDENTIAL
73 EDWARD ELLIS...RESIDENTIAL
76 LOUISE MARSH...RESIDENTIAL
78 ANTOINE MATTOX...RESIDENTIAL
83 DONNA LEWIS...RESIDENTIAL
84 FRED JOHNSON...RESIDENTIAL
84 VIOLET JOHNSON...RESIDENTIAL
86 HARVEY L HUNLEY...RESIDENTIAL
86 JETAUN GRAHAM...RESIDENTIAL

82 total records. Part 1 of 2

13 C TURNER...RESIDENTIAL
 18 EMMA SMITH...RESIDENTIAL
 18 J SMITH...RESIDENTIAL
 18 KENNETH MCQUEEN...RESIDENTIAL
 18 R JOHNSON...RESIDENTIAL
 19 ARTHUR HAMMONDS...RESIDENTIAL
 19 M LUBIN...RESIDENTIAL
 30 E NICHOLSON...RESIDENTIAL
 30 SCHOOL DEPARTMENT...ADMINISTRATIVE EDUCATIONAL PROGRAMS
 34 CHRISTOPHER HUGHES...RESIDENTIAL
 36 ELIZABETH CLEMONS...RESIDENTIAL
 42 E L CALLAHAN...RESIDENTIAL
 43 ANTOINETTE MOORE...RESIDENTIAL
 43 LEON BOONE...RESIDENTIAL
 47 DOROTHY GARY...RESIDENTIAL
 55 EDWARD PARKER...RESIDENTIAL
 56 DOROTHY PARKER...RESIDENTIAL
 63 ROBERT HARDY...RESIDENTIAL
 70 ETHEL JEMISON...RESIDENTIAL
 70 JERRY COLE...RESIDENTIAL
 76 BLANCA RODRIGUEZ...RESIDENTIAL
 76 THOMASINDA CROCKER...RESIDENTIAL
 89 A CARSWELL...RESIDENTIAL
 93 DARLENE M BYRD...RESIDENTIAL
 93 GREGORY GRAHAM...RESIDENTIAL
 97 CARMELETTA POWELL...RESIDENTIAL
 103 AMBROSE S POWELL...RESIDENTIAL
 107 DUANE WASHINGTON...RESIDENTIAL
 111 A P SINGLETERY...RESIDENTIAL
 112 AMBROSE M SR POWELL...RESIDENTIAL
 112 SHAFINA BALDWIN...RESIDENTIAL
 117 DIANNA WILLIAMS...RESIDENTIAL
 117 ELDORA FALCK...RESIDENTIAL
 146 THOMAS LEGG...RESIDENTIAL
 148 ROBERT BOWMAN...RESIDENTIAL
 149 A LYNCH...RESIDENTIAL
 157 CARMEL WILLIAMS...RESIDENTIAL
 160 DAVID CARTER...RESIDENTIAL
 169 HATTIE M GRANT...RESIDENTIAL
 171 ROBERT JR BIBB...RESIDENTIAL
 172 ISAAC J EASLEY...RESIDENTIAL
 173 MATTIE DEVERS...RESIDENTIAL
 180 S EMANUEL-SLAUGHTER...RESIDENTIAL
 200 V H ISAAC...RESIDENTIAL
 204 TACCARA SMITH...RESIDENTIAL
 208 DOCK SMITH...RESIDENTIAL
 209 E EDWARDS...RESIDENTIAL
 211 ANNIE W ROLLING...RESIDENTIAL
 212 ESSANCE NELSON...RESIDENTIAL
 221 FLOYD MITCHELL...RESIDENTIAL
 224 BARRY IFEDIGBO...RESIDENTIAL
 226 ANTHONY WARREN...RESIDENTIAL
 233 MARCUS D WEBSTER...RESIDENTIAL
 235 VINCENT A KEMP...RESIDENTIAL
 236 WALTER H KEMP...RESIDENTIAL
 237 RONALD E HALL...RESIDENTIAL
 240 S OTIS...RESIDENTIAL
 242 CLAUZELL STANLEY...RESIDENTIAL
 243 MELVIN L BROWN...RESIDENTIAL
 245 D H PETEN...RESIDENTIAL
 247 WILLIAM C GARNER...RESIDENTIAL
 253 T J JOHNSON...RESIDENTIAL
 259 RAYMOND SMITH...RESIDENTIAL
 278 D LAND CONSTRUCTION INC...SITE CONSTRUCTION EXCAVATING GRADING
 CONTRACTOR
 295 CORNELIA GLADDEN...RESIDENTIAL
 297 D ARRINGTON...RESIDENTIAL
 297 FRED LEELONG...RESIDENTIAL

Part 2 of 2

308 MARGAREY REED...RESIDENTIAL
 311 C LEWIS...RESIDENTIAL
 352 SOPHIE BRAY...RESIDENTIAL
 360 CYNTHIA JOHNSON...RESIDENTIAL
 369 V L MUNTZ...RESIDENTIAL
 372 TARA CLARK...RESIDENTIAL
 376 CHARLIE J MARSHALL...RESIDENTIAL
 417 ANITA REVERE...RESIDENTIAL
 417 DEBRA MILLS...RESIDENTIAL
 419 D BURGESS...RESIDENTIAL
 419 DELORES MCCANN...RESIDENTIAL
 423 KERRY ELDRIDGE...RESIDENTIAL
 425 D JOHNSON...RESIDENTIAL
 425 L G HUNTER...RESIDENTIAL

NO LISTING FOUND

160 JOSEPHINE THOMPSON...RESIDENTIAL
 160 ST PAULS MISSIONARY BAPTIST...CLERGY
 163 MITCH MCLEOD...RESIDENTIAL
 167 B ROSS...RESIDENTIAL
 169 A BARNES...RESIDENTIAL
 169 C FULLER...RESIDENTIAL
 183 B KUPIEC...RESIDENTIAL
 185 JOHN YANCEY...RESIDENTIAL
 193 ELIZABETH MATTISON...RESIDENTIAL
 193 MYRON GIDNEY...RESIDENTIAL
 228 A HUNT...RESIDENTIAL
 228 AL KING...RESIDENTIAL
 228 ANNIE B MALLARD...RESIDENTIAL
 228 BENJAMIN JR WITHERSPOON...RESIDENTIAL
 228 C SHAW...RESIDENTIAL
 228 CALEDONIA BEE...RESIDENTIAL
 228 CHARLIE WASHINGTON...RESIDENTIAL
 228 CLEMERTENE MCGRUE...RESIDENTIAL
 228 DENNIS HINES...RESIDENTIAL
 228 DOROTHY LONG...RESIDENTIAL
 228 E RICHARDSON...RESIDENTIAL
 228 E WOFFORD...RESIDENTIAL
 228 ERNEST WORTHY...RESIDENTIAL
 228 EUGENIA R JACKSON...RESIDENTIAL
 228 GETHSEMANE MANOR APARTMENTS...APARTMENTS
 228 GETHSEMANE MANOR APTS...APARTMENT BUILDING OPERATOR
 228 H CORNWALL...RESIDENTIAL
 228 H HENDERSON...RESIDENTIAL
 228 H STARKS...RESIDENTIAL
 228 HELEN L SIMS...RESIDENTIAL
 228 HENRY WARD...RESIDENTIAL
 228 HILDA BROWN...RESIDENTIAL
 228 J CLARK...RESIDENTIAL
 228 J JACKSON...RESIDENTIAL
 228 JEWEL CARTHON...RESIDENTIAL
 228 JOHN JR BARNETT...RESIDENTIAL
 228 JUNE M WILLIAMS...CLERGY
 228 L HALTON...RESIDENTIAL
 228 M J CUNNINGHAM...RESIDENTIAL
 228 M JOHNSON...RESIDENTIAL
 228 MARY SMITH...RESIDENTIAL
 228 NAPOLEAN STEPHENS...RESIDENTIAL
 228 NATHANIEL NELSON...RESIDENTIAL
 228 NEW RESEARCH EDUCATIONAL...EDUCATIONAL SERVICE-BUSINESS
 228 POLLY BURNETT...RESIDENTIAL
 228 R BRYANT...RESIDENTIAL
 228 RALPH RAINEY...RESIDENTIAL
 228 RUBY WALLACE...RESIDENTIAL
 228 W LLOYD...RESIDENTIAL
 228 WILLIE JR BRANT...RESIDENTIAL

502 COLUMBUS MRS HILL...RESIDENTIAL
 518 G COLEMAN...RESIDENTIAL
 522 ANN TERRELL...RESIDENTIAL
 530 E WILLINGHAM...RESIDENTIAL
 534 MAXINE SMITH...RESIDENTIAL
 541 DOROTHY MANNING...RESIDENTIAL
 541 UNDINE M EDMUNDS...RESIDENTIAL
 550 S BANKS...RESIDENTIAL
 553 BRAIS S CAPPS...RESIDENTIAL
 556 A L FERGUSON...RESIDENTIAL
 556 JOHN SR FREEMAN...RESIDENTIAL
 561 DARNELL BACKUS...RESIDENTIAL
 561 JIMMIE ATKINS...RESIDENTIAL
 571 HYMAN'S AUTO SVC...ENGINE REPAIR
 623 YOUNG TABERNACLE HC
 657 METROPOLITAN UNITED METH CHR
 659 C STAPLES...RESIDENTIAL
 659 M L FELDER...RESIDENTIAL
 661 S L KING...RESIDENTIAL
 679 L VARNER...RESIDENTIAL
 681 JOSEPH E STOVER...RESIDENTIAL
 683 HOLLEY JR WILLIAM
 683 WILLIAM JR REV HOLLEY...RESIDENTIAL
 697 SAMMIE L BARNES...RESIDENTIAL
 699 JOHN A ZUREK...RESIDENTIAL
 723 CLAUDIA L EVANS...RESIDENTIAL
 723 R BECKMAN...RESIDENTIAL
 729 ANBREY CUMMING...RESIDENTIAL
 729 JOSEPH BLACK...RESIDENTIAL
 747 JOEL DAVIS...RESIDENTIAL
 753 D DUBOSE...RESIDENTIAL
 759 BARBARA LONG...RESIDENTIAL
 775 CHARLES R DREW SCIENCE MAGNET...PUBLIC ELEMENTARY AND
 SECONDARY SCHOOLS
 783 BENNIE WILLIAMS...RESIDENTIAL
 793 A ARMSTEAD...RESIDENTIAL
 799 ARTHUR A DENNEE...RESIDENTIAL
 805 JAREES GORE...RESIDENTIAL

150 F JONES...RESIDENTIAL
 150 J MINES...RESIDENTIAL
 153 WADE LEWIS...RESIDENTIAL
 161 MATTIE M WATSON...RESIDENTIAL
 164 JERMAINE BAILEY...RESIDENTIAL
 168 CHARLES H BISSHOP MCCOY...RESIDENTIAL
 168 PENTECOSTAL TEMPLE COGIC
 169 ANTHONY HOWTON...RESIDENTIAL
 169 P HOWTON...RESIDENTIAL
 169 QUINTON TOLBERT...RESIDENTIAL
 170 NATALIE H EVANS...RESIDENTIAL
 175 BUFFALO BUSINESS NETWORK...INDUSTRIAL AND LABOR CONSULTING
 SERVICES
 176 J O JONES...RESIDENTIAL
 176 W M JOHNSON...RESIDENTIAL
 179 S E WORKS...RESIDENTIAL
 183 JOSEPH W WHITFIELD...RESIDENTIAL
 186 CORIENE MRS CLARK...RESIDENTIAL
 190 NATH GUICE...RESIDENTIAL
 192 CHARLES W STRACHAN...RESIDENTIAL
 192 SAMUEL PRATT...RESIDENTIAL
 196 ASSOCIATED REPORTING SVC...FORMAL WRITING SERVICES
 197 LEONA B MCLAIN...RESIDENTIAL
 197 MODELL SR GAULT...RESIDENTIAL
 197 R SHUFORD...RESIDENTIAL
 199 E JOHNSON...RESIDENTIAL
 199 MATTHEW C JOHNSON...RESIDENTIAL
 199 ROY HARRIS...RESIDENTIAL
 200 J A GARY...RESIDENTIAL
 200 M SEALS...RESIDENTIAL
 202 ELZENA JACOBS...RESIDENTIAL
 202 PAUL JACOBS...RESIDENTIAL
 206 ALICE DAVENPORT...RESIDENTIAL
 206 H MATHIS...RESIDENTIAL
 207 JULIUS C CARTER...RESIDENTIAL
 218 LILLIAN JACKSON...RESIDENTIAL
 219 JOHN ADAMS...RESIDENTIAL
 222 THOMAS L SR CLARK...RESIDENTIAL
 223 DAVID CARTER...RESIDENTIAL
 223 DENNIS BROOKS...RESIDENTIAL
 224 DOUGLAS J JOHNSON...RESIDENTIAL
 224 VERA I P PARKER...RESIDENTIAL
 226 NORRIS E BROWN...RESIDENTIAL
 227 B WASHINGTON...RESIDENTIAL
 227 C MENCER...RESIDENTIAL
 229 KYDSON F JR POWELL...RESIDENTIAL
 229 MARION E POWELL...RESIDENTIAL
 232 GEORGE JOHNSON...RESIDENTIAL
 233 E L KERNEY...RESIDENTIAL
 235 KEITH SCOTT...RESIDENTIAL
 236 JEFFREY MACLINE...RESIDENTIAL
 239 EDDIE HOLT...RESIDENTIAL
 240 M WHITE...RESIDENTIAL
 240 V E PORTER...RESIDENTIAL
 242 WILLIAM SHANE...RESIDENTIAL
 246 FRED COLLIER...RESIDENTIAL
 249 SOLOMON ALLEN...RESIDENTIAL
 250 DARRYL BENDER...RESIDENTIAL
 250 RICHARD BEASON...RESIDENTIAL
 251 B A HALL...RESIDENTIAL
 251 DOUGLAS III GASTON...RESIDENTIAL
 254 MICHAEL S CRAWLEY...RESIDENTIAL
 254 MICHELLE DOMINQUE PRODUCTIONS
 255 JOSEPH CARSON...RESIDENTIAL

100 E PEACH...RESIDENTIAL
 100 HERMAN MOTT...RESIDENTIAL
 104 JOHN H ROBINSON...RESIDENTIAL
 114 CHARLES JR HARDY...RESIDENTIAL
 118 C NELSON...RESIDENTIAL
 118 D B JORDAN...RESIDENTIAL
 125 L WOOD...RESIDENTIAL
 125 MATTIE L THOMAS...RESIDENTIAL
 127 C GASKIN...RESIDENTIAL
 127 SIRLEE GASKIN...RESIDENTIAL
 132 LINDA G MILES...RESIDENTIAL
 132 MAMIE MASON...RESIDENTIAL
 135 RUSSELL FERGUSON...RESIDENTIAL
 136 EUGENE PARKER...RESIDENTIAL
 137 LUCILLE SATTERWHITE...RESIDENTIAL
 138 D RICE...RESIDENTIAL
 138 EMMA HOKES...RESIDENTIAL
 141 LESLIE MAY...RESIDENTIAL
 141 LESLIE U MAY...RESIDENTIAL
 142 DOUGLAS H HEARON...RESIDENTIAL
 142 L BOYD...RESIDENTIAL
 145 ISAAC D WATSON...RESIDENTIAL
 145 JESSIE JACKSON...RESIDENTIAL
 149 GEREMAIN ARMSTEAD...RESIDENTIAL
 150 EDWARD WILLIAMS...RESIDENTIAL
 151 CARLTON SMITH...RESIDENTIAL
 151 MALIK SULTAN...RESIDENTIAL
 155 MABEL SMITH...RESIDENTIAL
 156 GREGORY WIGGINS...RESIDENTIAL
 156 H WIGGINS...RESIDENTIAL
 156 LAWRENCE C CHAPLIN...RESIDENTIAL
 159 D SMITH...RESIDENTIAL
 160 KYRIE RANSOM...RESIDENTIAL
 160 L HUE...RESIDENTIAL
 164 A MOORE...RESIDENTIAL
 164 R A FERGUSON...RESIDENTIAL
 165 MELVA M CREWS...RESIDENTIAL
 168 DENISE WHITE...RESIDENTIAL
 169 ALMA PETTY...RESIDENTIAL
 169 P ADJOGAH...RESIDENTIAL
 173 GEORGE W BROWN...RESIDENTIAL
 173 MARY MRS THOMAS...RESIDENTIAL
 176 CLARA ESTER...RESIDENTIAL
 179 ANDRE & AMANDA WHITE...RESIDENTIAL
 180 BAKARY TRAORE...RESIDENTIAL
 180 E SMITH...RESIDENTIAL
 184 IRMA HILL...RESIDENTIAL
 184 J MORGAN...RESIDENTIAL
 187 ALTMAN ORR...RESIDENTIAL
 188 JAMES WILLIAMS...RESIDENTIAL
 191 LEIGHANN SMITH...RESIDENTIAL
 196 HENRY SHARP...RESIDENTIAL
 197 WILLIAM E CHISHOLM...RESIDENTIAL
 201 JOHN ROBINSON...RESIDENTIAL
 202 J EARLE...RESIDENTIAL
 202 LOUIS TRAMMELL...RESIDENTIAL
 205 E J MATTHEWS...RESIDENTIAL
 206 GERTRUDE MCCUDRY...RESIDENTIAL
 206 OTIS BARKER...RESIDENTIAL
 209 JACQUIE & ROB MITCHELL...RESIDENTIAL
 210 MARY L DR CATALANO...RESIDENTIAL

11 LUTHER ARRINGTON...RESIDENTIAL
 17 PAMELA WALLACE...RESIDENTIAL
 19 JEROME RAINEY...RESIDENTIAL
 20 C G KIMBLE...RESIDENTIAL
 20 ERNEST A SR KIMBLE...RESIDENTIAL
 23 SYLVESTER WOOD...RESIDENTIAL

504 **MAPLE WILLIAMS**...RESIDENTIAL
 508 **SARAH LOVE**...RESIDENTIAL
 509 **SAM HARRIS**...RESIDENTIAL
 512 **L HAMILTON**...RESIDENTIAL
 519 **CAROL BRACKETT**...RESIDENTIAL
 520 **FRANK MILLER**...RESIDENTIAL
 531 **JOHN W MCDUGALD**...RESIDENTIAL
 531 **THOMASINA PROPHET**...RESIDENTIAL
 532 **LENORD H BETHEL**...RESIDENTIAL
 532 **MADALINE FISHER**...RESIDENTIAL
 534 **BESSIE L JOSEY**...RESIDENTIAL
 534 **CHARLIE MRS CARDWELL**...RESIDENTIAL
 594 **JOHN T GEORGE**...RESIDENTIAL

101 **R JAS CAMERON**...RESIDENTIAL
 105 **IRA MOZEE**...RESIDENTIAL
 117 **GLADYS JACKSON**...RESIDENTIAL
 121 **LESLIE J BROWN**...RESIDENTIAL
 123 **PHYLLIS L ROBINSON**...RESIDENTIAL
 126 **BUFFALO ELEMENTARY SCHOOL**...PUBLIC ELEMENTARY AND SECONDARY
 SCHOOLS
 131 **G LOVE**...RESIDENTIAL
 135 **CAESAR JR SCOTT**...RESIDENTIAL
 141 **JOSEPH TYLER**...RESIDENTIAL
 145 **LAFAYETTE JONES**...RESIDENTIAL
 145 **LYNN SEYMORE**...RESIDENTIAL
 149 **GEORGE L REV HARRIS**...RESIDENTIAL
 149 **L HALTON**...RESIDENTIAL
 153 **J COLEMAN**...RESIDENTIAL
 157 **JUDY GUNTROP**...RESIDENTIAL
 163 **DAISY DAVIS**...RESIDENTIAL
 167 **CAROLYN OCASIO**...RESIDENTIAL
 175 **GLADYS E BROWN**...RESIDENTIAL
 175 **MABLE K DIXON**...RESIDENTIAL
 179 **D B SMITH**...RESIDENTIAL
 179 **S FORDICE**...RESIDENTIAL
 183 **CAREY ROBBINS**...RESIDENTIAL

105 total records. Part 1 of 2

400 WARDELL & VIOLA R LEWIS...RESIDENTIAL
 404 TRUDY J GOFORTH...RESIDENTIAL
 405 BELLAMY'S WINE & LIQUOR MART
 410 THERESA MITCHELL...RESIDENTIAL
 416 DAVID C WILLIAMS...RESIDENTIAL
 416 JAMES M PRESTON...RESIDENTIAL
 418 J CARL BLAND...RESIDENTIAL
 420 JOANNE SMITH...RESIDENTIAL
 420 L DAVIS...RESIDENTIAL
 425 K CAMPBELL...RESIDENTIAL
 428 CLAUDE CHANDLER...RESIDENTIAL
 430 FREDERICK REV GELSEY...RESIDENTIAL
 430 GELSEY FREDERICK
 432 ABDULLA SHARI...RESIDENTIAL
 441 MISSIONARY BA COMMUNITY...RESIDENTIAL
 446 B HAYNES...RESIDENTIAL
 449 EAST BUFFALO CHIROPRACTIC
 458 W WELLS...RESIDENTIAL
 463 L HARVEY...RESIDENTIAL
 463 ROBERT L SMITH...RESIDENTIAL
 467 F M DONALDSON...RESIDENTIAL
 467 M A BOYD...RESIDENTIAL
 469 BERTHA CORBETT...RESIDENTIAL
 469 RICHARD MCGRUE...RESIDENTIAL
 470 C L HARRIS...RESIDENTIAL
 472 M J WASHINGTON...RESIDENTIAL
 476 ANDREA MONTAGUE...RESIDENTIAL
 480 EDWARD G KIRTON...RESIDENTIAL
 484 GLADYS OGDEN...RESIDENTIAL
 484 RUBY LEE DAVIS...RESIDENTIAL
 486 CHARLES HARROD...RESIDENTIAL
 486 JAMES H JARVIS...RESIDENTIAL
 490 RICHARD BERRY...RESIDENTIAL
 491 BETHEL BAPTIST CHURCH STUDY TRUE...RESIDENTIAL
 495 JAMES A RAINEY...RESIDENTIAL
 496 TILMAN CRAMER...RESIDENTIAL
 496 VIRGINIA KING...RESIDENTIAL
 500 YVONNE JAMES...RESIDENTIAL
 504 L J RICHARDSON...RESIDENTIAL
 504 M F BROWN...RESIDENTIAL
 507 E CARPENTER...RESIDENTIAL
 507 G WHITE...RESIDENTIAL
 510 M NORRIS...RESIDENTIAL
 510 T SOGGS...RESIDENTIAL
 515 A M GLOVER...RESIDENTIAL
 518 CECIL STEPHENSON...RESIDENTIAL
 529 R JORDAN...RESIDENTIAL
 529 V BROWN...RESIDENTIAL
 530 CARL WILLIAMS...RESIDENTIAL
 530 HELEN WORLEY...RESIDENTIAL
 530 WILLIE HALL...RESIDENTIAL
 534 B L ROBINSON...RESIDENTIAL
 543 JOHNNY'S CLIP HOUSE
 545 CLARA B SEALEY...RESIDENTIAL
 577 LEOLA OWENS...RESIDENTIAL
 581 GERALDINE CHILDS...RESIDENTIAL
 585 CANDACE A WILLIAMS...RESIDENTIAL
 585 MILDRED MRS DAVIS...RESIDENTIAL
 586 EXPRESSWAY FRAME SVC...INTERIOR REPAIR SERVICES
 586 JOHN P STIEGLER...RESIDENTIAL
 590 C NORWOOD...RESIDENTIAL
 590 DAWN S PIPER...RESIDENTIAL
 591 EDDIE M LAMAR...RESIDENTIAL
 594 V OSBORNE...RESIDENTIAL
 596 BOOKER T PIPER...RESIDENTIAL
 598 RAYNARDO SHEDRICK...RESIDENTIAL
 598 SONYA & RAYNA BRYANT...RESIDENTIAL
 600 JERRY FEASTER...RESIDENTIAL

Part 2 of 2

606 M F PRESTON...RESIDENTIAL
 609 ALLEN T HARRIS...RESIDENTIAL
 609 LARRY D JAMES...RESIDENTIAL
 609 RICHARD KEITH...RESIDENTIAL
 609 W CARTER...RESIDENTIAL
 613 A BROWN...RESIDENTIAL
 613 BYRON W BROWN...RESIDENTIAL
 615 ELAINE VANDI...RESIDENTIAL
 615 TILLIE MRS MOORE...RESIDENTIAL
 621 JETHRO HALE...RESIDENTIAL
 624 ORVILLE M BAUGH...RESIDENTIAL
 625 O H REV BURROUGHS...RESIDENTIAL
 626 SARAH THOMAS...RESIDENTIAL
 628 E WALKER...RESIDENTIAL
 630 ANDREW ISOM...RESIDENTIAL
 634 ROLAND E HINDS...RESIDENTIAL
 635 CATHERINE W JACOBS...RESIDENTIAL
 636 E SAMPSON...RESIDENTIAL
 639 G GRANT...RESIDENTIAL
 639 HENRY BRECKENRIDGE...RESIDENTIAL
 641 FLORENA MRS AUTMAN...RESIDENTIAL
 641 R V PARKER...RESIDENTIAL
 642 MARIE J MRS WALKER...RESIDENTIAL
 647 A HICKS...RESIDENTIAL
 651 ETHEL M SCOTT...RESIDENTIAL
 652 HOLLIS J PERRY...RESIDENTIAL
 653 BEN L WATTS...RESIDENTIAL
 654 SHELLY RAND...RESIDENTIAL
 656 MATTIE BRYANT...RESIDENTIAL
 658 V PRYOR...RESIDENTIAL
 661 CORRINE L STONE...RESIDENTIAL
 661 MARVIN HOLLEY...RESIDENTIAL
 666 CHARLES H AUGSPURGER...RESIDENTIAL
 666 D KASTING...RESIDENTIAL
 693 BUFFALO POLICE DEPT...POLICE PROTECTION, LEVEL OF GOVERNMENT
 698 C KELLY...RESIDENTIAL

103 total records. Part 1 of 2

1076 ADA THOMPSON...RESIDENTIAL
 1076 DAVID R JOHNSON...RESIDENTIAL
 1076 E W COLLINS...RESIDENTIAL
 1076 FRANK STACY...RESIDENTIAL
 1076 H LOCKWOOD...RESIDENTIAL
 1076 J MOODY...RESIDENTIAL
 1084 LOUELLA CRAYTON...RESIDENTIAL
 1084 RICHIE WHITE...RESIDENTIAL
 1084 WILLIE MAE ALLEN...RESIDENTIAL
 1098 A B ALMOND...RESIDENTIAL
 1098 ARTHUR L RUSSELL...RESIDENTIAL
 1098 H E CHAPIN...RESIDENTIAL
 1098 R LEWIS...RESIDENTIAL
 1106 DORIS ELDRIDGE...RESIDENTIAL
 1106 J GRIPPER...RESIDENTIAL
 1106 JERRY MAXWELL...RESIDENTIAL
 1106 M WALKER...RESIDENTIAL
 1106 MARY WALKER...RESIDENTIAL
 1213 H MICKEL...RESIDENTIAL
 1213 JAMES JONES...RESIDENTIAL
 1216 IZETTA MAURICICO...RESIDENTIAL
 1216 JERMAINE BENEFIELD...RESIDENTIAL
 1217 BRIAN WILLIAMS...RESIDENTIAL
 1217 LUCRETIA SMITH...RESIDENTIAL
 1220 E BECOTE...RESIDENTIAL
 1220 JAS R REV MELVIN...RESIDENTIAL
 1235 NESLON CAR SVC...SERVICES, NEC, NEC
 1256 ANNIE MAE ANDERSON...RESIDENTIAL
 1261 LEE'S LOUNGE
 1269 LEE'S BARBEQUE...STEAK AND BARBECUE RESTAURANTS
 1270 NASER ALI...RESIDENTIAL
 1270 O D'S GROCERIES
 1277 A G ROEHRIG & SON...PLUMBING CONTRACTORS
 1280 CHURCH OF GOD MARANATHA...RESIDENTIAL
 1280 HOLY PLACE CHURCH OF GOD
 1288 CHURCH STORE
 1294 COMMUNITY RES FILLMORE...RESIDENTIAL
 1303 A STEPHENS...RESIDENTIAL
 1303 CHALLENGER...NEWSPAPERS, PUBLISHING AND PRINTING
 1307 HOPE WELL BAPTIST CHURCH
 1314 MELVIN JR LEWIS...RESIDENTIAL
 1322 L D REV STUDY LONG...RESIDENTIAL
 1327 ANTIOCH BAPTIST CHURCH
 1335 FILLMORE BEAUTY SALON
 1335 M HOPKINS...RESIDENTIAL
 1340 LOOK GREAT FASHIONS
 1342 H L LEWIS...RESIDENTIAL
 1345 NINO'S ONE HOUR MARTINIZING...LAUNDRY AND DRYCLEANER AGENTS
 1365 A NICHOL...RESIDENTIAL
 1365 ALEX OVERTON...RESIDENTIAL
 1365 ANNIE BATTLE...RESIDENTIAL
 1371 HABEEB'S BODY OILS
 1372 MOHAMED JOBAH...RESIDENTIAL
 1373 MASJID NU-MAN
 1385 BELL BROTHERS DRIVE IN CLNRS...LAUNDRY AND DRYCLEANER AGENTS
 1392 E POWELL...RESIDENTIAL
 1392 J A MCCAULEY...RESIDENTIAL
 1392 SONNY'S BARBER SHOP
 1395 LOUVERNA JACKSON...RESIDENTIAL
 1408 FILLMORE PHARMACY
 1412 MATTIE'S TEXAS RED HOTS...STEAK AND BARBECUE RESTAURANTS
 1414 PROMISES BEAUTY SALON
 1415 COMMUNITY SPRINGBOARD
 1415 RUDOLPH FRANKLIN...RESIDENTIAL
 1418 ANDERSON C H
 1418 C H REV ANDERSON...RESIDENTIAL
 1423 HSBC BANK USA

Part 2 of 2

1428 WILLIE J MANOR...RESIDENTIAL
 1431 ALICE MCGEE...RESIDENTIAL
 1449 STAIRWAY TO HEAVEN CHURCH
 1449 TO HEAVEN CHU STAIRWAY...RESIDENTIAL
 1453 HENRY SWYGERT...RESIDENTIAL
 1453 WILLIE PRICE...RESIDENTIAL
 1455 JACQUELINE PASTOR FOYE...RESIDENTIAL
 1456 ANNIE KATE JAMES...RESIDENTIAL
 1474 WILLIAM H THOMAS...RESIDENTIAL
 1490 KIM'S KITCHEN...STEAK AND BARBECUE RESTAURANTS
 1518 MC CLOUD MAINTENANCE...BUILDING COMPONENT CLEANING SERVICE
 1520 L C CALHOUN...RESIDENTIAL
 1537 LEON BUTLER...RESIDENTIAL
 1538 EDWARD THOMAS...RESIDENTIAL
 1538 OMAR'S FOOD
 1540 ELMER NELSON...RESIDENTIAL
 1552 EVENING STAR CHURCH OF GOD
 1552 STAR CHURCH OF GOD IN CHRIST STUDY EVENING...RESIDENTIAL
 1582 CALVIN MOORE...RESIDENTIAL
 1600 BUFFALO LEAD POISONING EDUCTN
 1600 SAINT AUGUSTINES CTR INC
 1600 ST AUGUSTINE'S CTR INC
 1618 DIONNE STEWARD...RESIDENTIAL
 1618 L M MCCANN...RESIDENTIAL
 1625 I BEAT THEM ALL AUTO SVC...ENGINE REPAIR
 1626 D YOUNG...RESIDENTIAL
 1626 THOMAS BOZEMAN...RESIDENTIAL
 1640 HERSHEL KNIGHT...RESIDENTIAL
 1648 ESTER PORTEE...RESIDENTIAL
 1648 JAMES E POLK...RESIDENTIAL
 1649 JAMESON ROOFING CO
 1650 AUBREY JOHNSON...RESIDENTIAL
 1650 JAMES COX...RESIDENTIAL
 1650 K REES...RESIDENTIAL
 1679 HANK HARISTON...RESIDENTIAL

322 P SMALL...RESIDENTIAL
 326 DOLORES R WILLIAMS...RESIDENTIAL
 326 P R WILLIAMS...RESIDENTIAL
 330 LORETTA ALLEN...RESIDENTIAL
 332 DAN ANDREWS...RESIDENTIAL
 334 EUGENE JONES...RESIDENTIAL
 334 ROBERT YOUNG...RESIDENTIAL
 336 HATTIE FITTS...RESIDENTIAL
 338 DARKIS MRS CARLTON...RESIDENTIAL
 338 J NELSON...RESIDENTIAL
 344 PRAYER J ALLEN...RESIDENTIAL
 352 JOHN I DAVIS...RESIDENTIAL
 358 EDDIE LEE JOHNSON...RESIDENTIAL
 358 V INGRAM...RESIDENTIAL
 360 ALLEN D SCHNEIDER...RESIDENTIAL
 361 ROZETTA KYLE...RESIDENTIAL
 362 JEFFIE INGRAM...RESIDENTIAL
 364 K & D COBB...RESIDENTIAL

857 PURE KUTZ 2 BARBER SHOP INC
 862 DEE'S TOE...BARS AND LOUNGES
 864 A PRIM...RESIDENTIAL
 908 FOX AUTOMOTIVE REPAIR...ENGINE REPAIR
 927 ANTHONY S GALASZEWSKI...RESIDENTIAL
 938 KING CENTER CHARTER SCHOOL...PUBLIC ELEMENTARY AND SECONDARY
 SCHOOLS
 938 KING URBAN LIFE CTR...PSYCHIATRISTS AND PSYCHOANALYSTS
 941 HENRY W SLAUGHTER...RESIDENTIAL
 945 KING URBAN LIFE CHATT PROGRAM
 950 PARENTS FOR A QUALITY EDCTN
 961 ANDREW D MANNS...RESIDENTIAL
 968 L TATE...RESIDENTIAL
 995 THOMAS T EDWARDS...RESIDENTIAL
 995 THOMAS T EDWARDS FUNERAL HOME
 996 MAURICE JONES...RESIDENTIAL
 1011 CONTINENTAL TRANSMISSION CTR...ENGINE REPAIR
 1026 D GRIFFIN...RESIDENTIAL
 1026 MACK DUBOSE...RESIDENTIAL
 1037 BENCHMARK KEYBOARDS
 1037 BRIAN A FAHEY...RESIDENTIAL
 1037 ROBERT BEAVERS...RESIDENTIAL
 1047 ARAFAT FADEL...RESIDENTIAL

2 ANDREW S LAWRENCE...RESIDENTIAL
 2 DANEVIA LAWRENCE...RESIDENTIAL
 10 MARY HATCHER...RESIDENTIAL
 10 S CROMER...RESIDENTIAL
 12 ZAKERY L WHITE...RESIDENTIAL
 13 EDDIE L WILLIAMS...RESIDENTIAL
 17 JOE BROWN...RESIDENTIAL
 18 JIMMIE L GRIFFIN...RESIDENTIAL
 19 JAMARR MARSHALL...RESIDENTIAL
 20 JOYCE A DORSEY...RESIDENTIAL
 23 SCOTT HILL...RESIDENTIAL
 28 CHRISTINE TAYLOR...RESIDENTIAL
 31 EVERETT SIMMONS...RESIDENTIAL
 37 DAVID ROBINSON...RESIDENTIAL
 38 DIANE MCCLENDON...RESIDENTIAL
 43 A FORDHAM...RESIDENTIAL
 43 GUENDOLYN NANCE...RESIDENTIAL
 46 ANNETTE M PEOPLES...RESIDENTIAL
 51 J WYNN...RESIDENTIAL
 52 GIVER S MC...RESIDENTIAL
 52 J HARRIS...RESIDENTIAL
 55 CLAUDIA HARRIS...RESIDENTIAL
 58 M A MANUEL...RESIDENTIAL
 63 KARL F PAGE...RESIDENTIAL
 63 MARGEREEEN RICE...RESIDENTIAL
 65 HOYT BAILEY...RESIDENTIAL
 68 W M METZGER...RESIDENTIAL
 69 MARY J WATSON...RESIDENTIAL
 73 EDMOND BATTLE...RESIDENTIAL
 73 N ANDERSON...RESIDENTIAL
 75 FREDEAN ANDERSON...RESIDENTIAL
 76 PETE HUGHES...RESIDENTIAL
 77 M GRAY...RESIDENTIAL
 78 RICHARD HANSON...RESIDENTIAL
 79 LORENZA JR THURMOND...RESIDENTIAL
 82 E BOYD...RESIDENTIAL
 84 MATTIE B MISS COOPER...RESIDENTIAL

455 WALLS MEMORIAL AME ZION CHURCH
 465 JERUSALEM BAPTIST CHURCH
 467 PRECIOUS L THOMPSON...RESIDENTIAL
 478 C HOUGH...RESIDENTIAL
 478 SAMUEL TYSON...RESIDENTIAL
 479 GERALDINE BOWMAN...RESIDENTIAL
 482 WILLIE LEE BOHLES...RESIDENTIAL
 484 F L GARY...RESIDENTIAL
 484 HENRY NANCE...RESIDENTIAL
 488 CALL B J MC...RESIDENTIAL
 489 R RODGERS...RESIDENTIAL
 490 JOHN BETHEL...RESIDENTIAL
 490 L FRANKLIN...RESIDENTIAL
 495 B SMITH...RESIDENTIAL
 496 GEORGIA T RILES...RESIDENTIAL
 498 F RILES...RESIDENTIAL
 498 WANDA HUMPHREY...RESIDENTIAL
 502 ELLA B NIXON...RESIDENTIAL
 502 G W GREEN...RESIDENTIAL
 504 W M FINLEY...RESIDENTIAL
 508 D HARRIS...RESIDENTIAL
 511 C A BROADY...RESIDENTIAL
 514 WILLIAM RICE...RESIDENTIAL
 515 GLADYS HOLMES...RESIDENTIAL
 519 ERNEST V PIERRE...RESIDENTIAL
 519 JUDY MOSLEY...RESIDENTIAL
 519 LEROY DINGLE...RESIDENTIAL
 519 MARK E BASSETT...RESIDENTIAL
 520 DANNY ONEIL...RESIDENTIAL
 523 ALEIZE LANE...RESIDENTIAL
 523 JAMES MOYE...RESIDENTIAL
 524 HENRY T EASON...RESIDENTIAL
 524 PEGGY MRS JOHNSON...RESIDENTIAL
 527 T R STENHOUSE...RESIDENTIAL
 527 THOMAS H STENHOUSE...RESIDENTIAL
 529 P SCOTT...RESIDENTIAL
 530 JAMES C JR BLACKMON...RESIDENTIAL
 530 K A REYNOLDS...RESIDENTIAL
 534 S A THOMPSON...RESIDENTIAL
 537 MICHELE WILSON...RESIDENTIAL
 538 B AMOS...RESIDENTIAL
 538 ISAAC AMOS...RESIDENTIAL
 542 MARCO BURRELL...RESIDENTIAL
 542 ROBERT L GARY...RESIDENTIAL
 548 S BUCHANAN...RESIDENTIAL
 549 EARNEST CHILDERS...RESIDENTIAL
 551 DAVEDA L PATTERSON...RESIDENTIAL
 551 DEIDRA PATTERSON...RESIDENTIAL
 553 D YOUNG...RESIDENTIAL
 555 LEROY JR WIGGINS...RESIDENTIAL
 555 ULY JR HANKERSON...RESIDENTIAL
 557 LILLY B JENKINS...RESIDENTIAL
 560 VERA BUSTER...RESIDENTIAL

125 R HOLLOWAY...RESIDENTIAL
 126 ADELE BROOKS...RESIDENTIAL
 128 ANNA VALENTINE...RESIDENTIAL
 131 LORRAINE M WILLIAMS...RESIDENTIAL
 131 LOUIS YOUNG...RESIDENTIAL
 132 RUFUS MRS GARRETT...RESIDENTIAL
 133 MARY L STOVER...RESIDENTIAL
 135 PINK CAULEY...RESIDENTIAL
 140 ANNABELL MRS WATKINS...RESIDENTIAL
 140 RONALD BURSE...RESIDENTIAL
 142 ROSA LEE MRS MASSEY...RESIDENTIAL
 145 SHELTON PARHAM...RESIDENTIAL
 146 CLEO M BETHEL...RESIDENTIAL
 146 FANNIE ALLEN...RESIDENTIAL
 149 WILLIAM C HILL...RESIDENTIAL
 153 ANNIE MAE KEATON...RESIDENTIAL
 154 WILEY SIMMONS...RESIDENTIAL
 155 NADINE POWELL...RESIDENTIAL
 156 F WRIGHT...RESIDENTIAL
 159 ALBERT W LOCKMAN...RESIDENTIAL
 164 WILLIE MAE WILLIAMS...RESIDENTIAL
 166 BUSTER T FREELAND...RESIDENTIAL
 167 D J CHAPMAN...RESIDENTIAL
 167 JOHNNY PATRICK...RESIDENTIAL
 169 C M HUNTER...RESIDENTIAL
 169 O BRADLEY...RESIDENTIAL
 170 VIOLET M MRS KNOX...RESIDENTIAL
 173 M WALKER...RESIDENTIAL
 173 R E MURPHY...RESIDENTIAL
 177 RONALD L CUNNINGHAM...RESIDENTIAL
 180 CHARLES MCKAY...RESIDENTIAL
 180 LEANA MRS MARTIN...RESIDENTIAL
 184 JULIUS DENT...RESIDENTIAL
 184 S J BURKE...RESIDENTIAL
 187 GREGORY MILLAR...RESIDENTIAL
 188 E HURT...RESIDENTIAL
 192 JANNIE DRAYTON...RESIDENTIAL
 192 P CUNNINGHAM...RESIDENTIAL
 195 A PATTON...RESIDENTIAL
 196 D BISHOP...RESIDENTIAL
 198 BRIAN MCBRIDE...RESIDENTIAL
 198 FRED S JR WHITESIDE...RESIDENTIAL
 201 D COHEN...RESIDENTIAL
 202 G BADGER...RESIDENTIAL
 202 SAMUEL PENNY...RESIDENTIAL
 205 I H FERGUSON...RESIDENTIAL
 205 THOMAS TAYLOR...RESIDENTIAL
 206 ROBERT L STOKES...RESIDENTIAL
 209 MINNIE HUNLEY...RESIDENTIAL
 209 S UNDERWOOD...RESIDENTIAL

328 A CHAPMAN...RESIDENTIAL
 333 ROY T REV HERBERGER...RESIDENTIAL
 333 ST MARYS OF SORROW ROMAN
 338 YVONNE AVRIETT...RESIDENTIAL
 342 BEVERLY HILL...RESIDENTIAL
 342 DOLORES Z BROWN...RESIDENTIAL
 352 GARY JOHNSON...RESIDENTIAL
 355 WILLIE L WILSON...RESIDENTIAL
 360 T COOK...RESIDENTIAL
 367 H & C GRIFFIN...RESIDENTIAL
 370 LINDSEY IV GREEN...RESIDENTIAL
 371 MAJOR ARMSTEAD...RESIDENTIAL
 371 MAMIE WINN...RESIDENTIAL
 375 ARTHUR D KIRKWOOD...RESIDENTIAL
 377 JANIE CHISLUM...RESIDENTIAL
 381 ANTRINA STOKES...RESIDENTIAL
 384 FREDERICK ROBINSON...RESIDENTIAL
 390 LATEEFAH LEE...RESIDENTIAL
 390 SUSAN ROBERTS...RESIDENTIAL
 393 CARLTON CARTER...RESIDENTIAL
 393 T BOOZE...RESIDENTIAL
 396 DELORES GREEN...RESIDENTIAL
 396 E M FOSTER...RESIDENTIAL
 397 YOLONDA BOOZE...RESIDENTIAL
 399 GEO J SR SMIERCIAK...RESIDENTIAL
 404 SUSIE SCOTT...RESIDENTIAL

101 HORACE C JOHNSON...RESIDENTIAL
 102 WILLIAM A BLASSINGAME...RESIDENTIAL
 114 S DUKES...RESIDENTIAL
 115 ESSIE GOLDSMITH...RESIDENTIAL
 117 CALL THELKA M MC...RESIDENTIAL
 117 MC CALL LANDEN
 118 M GREEN...RESIDENTIAL
 125 R J ANDERSON...RESIDENTIAL
 126 THEO A SCOTT...RESIDENTIAL
 129 CHARLES A CHAPMAN...RESIDENTIAL
 130 CHARLES MCGARRAH...RESIDENTIAL
 137 FANNIE W MRS BAILEY...RESIDENTIAL
 142 R M THOMPSON...RESIDENTIAL
 147 L J CLYBURN...RESIDENTIAL
 148 R FRAZIER...RESIDENTIAL
 152 G R MAYFIELD...RESIDENTIAL
 155 ERNEST MOORE...RESIDENTIAL
 156 G ANIEBO...RESIDENTIAL
 159 ROBERT S CURRY...RESIDENTIAL
 159 RONALD W CURRY...RESIDENTIAL
 164 GERALDINE LUTHER...RESIDENTIAL
 167 SHELDON K SMITH...RESIDENTIAL
 168 J C DENT...RESIDENTIAL
 171 DELORES COLEMAN-TURNE...RESIDENTIAL
 172 AUMRAO PRODUCTIONS
 172 JOHN R CURRY...RESIDENTIAL
 179 DAISY MRS HUGHES...RESIDENTIAL
 179 M ROBINSON...RESIDENTIAL
 182 THELMA AYERS HARDIMAN...RESIDENTIAL
 183 H B NIX...RESIDENTIAL
 184 DAVID JAMES DAVIS...RESIDENTIAL
 187 E B DOW...RESIDENTIAL
 188 EDWARD STENHOUSE...RESIDENTIAL
 192 WILLIAM C HINSON...RESIDENTIAL
 195 M J FULKS...RESIDENTIAL
 196 L MOTT...RESIDENTIAL
 199 MOSES SMOTHERS...RESIDENTIAL
 202 D B BLACKFORD...RESIDENTIAL
 204 JOHN GREER...RESIDENTIAL
 204 MARY L GREER...RESIDENTIAL
 207 EDYTHE E WOODARD...RESIDENTIAL
 210 RUDOLPH E DOCKERY...RESIDENTIAL

318 DAVID JOHNSON...RESIDENTIAL
 320 CLINTON CALLOWAY...RESIDENTIAL
 322 QUINTON & MARY SMITH...RESIDENTIAL
 326 CARRIE MOON...RESIDENTIAL
 326 H BIVENS...RESIDENTIAL
 327 M JOHNSON...RESIDENTIAL
 329 EDWARD RICHARDSON...RESIDENTIAL
 334 CURTIS RICHARDSON...RESIDENTIAL
 335 FLOYD MARSHALL...RESIDENTIAL
 336 ALEX OVERTON...RESIDENTIAL
 341 EDWARD BIGOS...RESIDENTIAL
 342 RUTH LAWSON...RESIDENTIAL
 342 WILLIE MAE FULLER...RESIDENTIAL
 343 GEORGE SCOTT...RESIDENTIAL
 346 ERNEST MRS ROBINSON...RESIDENTIAL
 346 JULIUS B RICHARDS...RESIDENTIAL
 346 S ROBINSON...RESIDENTIAL
 347 ELLA MAE HILL...RESIDENTIAL
 363 CHANDRA PARKS...RESIDENTIAL
 377 M PERKINS...RESIDENTIAL
 379 MARJORIE BRYANT...RESIDENTIAL
 383 S GREEN...RESIDENTIAL
 383 YVETTE S COLEMAN...RESIDENTIAL
 385 M DAVIS...RESIDENTIAL
 385 WILLIAM DAVIS...RESIDENTIAL
 389 MARGARET MRS CARTER...RESIDENTIAL
 389 P & J VACCARO...RESIDENTIAL
 392 P SLOSS...RESIDENTIAL
 393 KAY F BRYANT...RESIDENTIAL
 394 G A HOWELL...RESIDENTIAL
 401 L C WALKER...RESIDENTIAL
 401 RENEE H MOUZON...RESIDENTIAL

501 JAMES SINGLETARY...RESIDENTIAL
 502 ANNIE MARIE MAYS...RESIDENTIAL
 503 J A TURNER...RESIDENTIAL
 507 TRINA HALL...RESIDENTIAL
 511 JOHNNY J THEDFORD...RESIDENTIAL
 512 THEODORA LEMON...RESIDENTIAL
 526 CHURCH OF GOD TABERNACLE
 528 WILLIE REV DRAYTON...RESIDENTIAL
 553 NIBLETT'S CORNER BAR...BARS AND LOUNGES
 555 D BOZEMAN...RESIDENTIAL
 557 S TERRELL...RESIDENTIAL
 559 I B NIBLETTI...RESIDENTIAL
 565 GLEN ARNOLD...RESIDENTIAL
 565 W DAVIS...RESIDENTIAL
 569 JOHN JOHNSON...RESIDENTIAL
 571 GEORGE W MCKINNIE...RESIDENTIAL
 572 V RIDING...RESIDENTIAL
 575 ULESE JR MCGRUFF...RESIDENTIAL
 642 CHURCH OF GOD IN CHRIST
 642 REVIVAL CENTER CHURCH OF GOD

131 total records. Part 1 of 2
 559 DINK JR CARTER...RESIDENTIAL
 560 M TOBIAS...RESIDENTIAL
 561 LILLIE CLIFTON...RESIDENTIAL
 562 SHIRLEY STONE...RESIDENTIAL
 562 STAN STANFORD...RESIDENTIAL
 563 M D LESHOURE...RESIDENTIAL
 566 L COPLIN...RESIDENTIAL
 573 VINCENT W WILSON...RESIDENTIAL
 576 SHAKENA GIBSON...RESIDENTIAL
 582 DAVID A HILL...RESIDENTIAL
 582 LEROYAL JR WATTS...RESIDENTIAL
 608 HASAAN WILLIS...RESIDENTIAL
 608 SAMUEL G MCMILLAN...RESIDENTIAL
 614 J H SHELTON...RESIDENTIAL
 618 ROY L JR NEALLY...RESIDENTIAL
 626 CAO HEAD START PROGRAM...PUBLIC ELEMENTARY AND SECONDARY
 SCHOOLS
 626 FAITH BAPTIST CHURCH
 638 R L JACKSON...RESIDENTIAL
 644 V ALBRO...RESIDENTIAL
 645 LINCOLN REV RES WILLIAMS...RESIDENTIAL
 645 WILLIAMS LINCOLN
 648 ANDREW L MALONE...RESIDENTIAL
 648 BOBBY HIGGS...RESIDENTIAL
 649 A J HENRY...RESIDENTIAL
 652 ARTHUR LOCKHART...RESIDENTIAL
 652 OLEE CEPHUS...RESIDENTIAL
 653 IRENE'S HAIR FASHIONS
 658 ISAAC H LATIMORE...RESIDENTIAL
 658 PINK HINES...RESIDENTIAL
 670 PAUL KEE...RESIDENTIAL
 673 EUGENE JR LEWIS...RESIDENTIAL
 674 IDA COLE...RESIDENTIAL
 677 CARL J DAVIS...RESIDENTIAL
 681 G H GILBERT...RESIDENTIAL
 682 ANTONIO JOHNSON...RESIDENTIAL
 682 RONALD JOHNSON...RESIDENTIAL
 684 HORACE LYLES...RESIDENTIAL
 691 E C JOHNSON...RESIDENTIAL
 695 D WIGGINS...RESIDENTIAL
 699 D HARMON...RESIDENTIAL
 700 V HORNE...RESIDENTIAL
 704 DEREK DUELL...RESIDENTIAL
 704 RONALD L SESSUM...RESIDENTIAL
 706 LILLIE B HARBER...RESIDENTIAL
 709 JAMES C HICKS...RESIDENTIAL
 712 ELAINE SNEAD...RESIDENTIAL
 716 WILEY YOUNG...RESIDENTIAL
 717 HAROLD WAGNER...RESIDENTIAL
 724 L THOMAS...RESIDENTIAL
 726 A KEE...RESIDENTIAL
 728 EDWARDS JOHNNIE Q
 728 JOHNNIE Q REV EDWARDS...RESIDENTIAL
 732 MATT CADNEY...RESIDENTIAL
 735 CHAP PROGRAM
 735 COMMUNITY ACTION ORG-CHAP
 735 JUSENDO PROGRAM
 738 MARIE MCCANE...RESIDENTIAL
 740 B D HOUSE...RESIDENTIAL
 746 JACQUELINE A WORMLEY...RESIDENTIAL
 750 HUMBOLDT MEDICAL CTR
 750 MILLER ROBERT S
 750 ROSTEIN HORACE M MD...INTERNAL MEDICINE PRACTITIONERS
 770 BAPTIST CHURC MEMORIAL...RESIDENTIAL
 770 MEMORIAL BAPTIST CHURCH
 778 LUCILLE D ZIOLKOWSKI...RESIDENTIAL
 790 HUMBOLDT PARKWAY BAPTIST CHR
 795 CRAY C D MC...RESIDENTIAL

Part 2 of 2

804 CLINTON & VERA MEDLEY FOSTER...RESIDENTIAL
 811 ALONZO & CARMELA THOMPSON...RESIDENTIAL
 818 REGINALD PIERCE...RESIDENTIAL
 821 DAVID THOMAS...RESIDENTIAL
 821 G DOW...RESIDENTIAL
 821 HOYDRIC THOMAS...RESIDENTIAL
 822 SAMUEL KINKLE...RESIDENTIAL
 826 STANLEY SR PARSON...RESIDENTIAL
 832 C LARRY...RESIDENTIAL
 832 DAUNE HESSON...RESIDENTIAL
 839 RICHARD L KRIEGER...RESIDENTIAL
 840 GAYLES KENNETH MD...INTERNAL MEDICINE PRACTITIONERS
 840 GRANT CARL L MD...INTERNAL MEDICINE PRACTITIONERS
 840 HOLLEY WILLIAM A DPM
 840 LULA GAYLES PROFESSIONAL CTR...INTERNAL MEDICINE PRACTITIONERS
 840 SHEEHAN MEMORIAL HOSPITAL...TESTING LABORATORIES
 845 MARCIA LADIANA...RESIDENTIAL
 845 PASQUALE J LADIANA...RESIDENTIAL
 850 BOWMAN CALVIN
 850 CALVIN BOWMAN...RESIDENTIAL
 850 CHARLES & EMMA TAYLOR...RESIDENTIAL
 859 R M MOORE...RESIDENTIAL
 860 ROY STEVENSON...RESIDENTIAL
 860 WILLIE A JEFFERSON...RESIDENTIAL
 866 L WEST...RESIDENTIAL
 878 CEDAR GROVE BAPTIST CHURCH
 889 GLORIA HOSKINS...RESIDENTIAL
 896 MORGAN R TIBBS...RESIDENTIAL
 900 T WHITE...RESIDENTIAL
 901 H J WILKINS...RESIDENTIAL
 901 RUTH THOMPSON...RESIDENTIAL
 904 DWAYNE SHEPHERD...RESIDENTIAL
 908 FAY V LANE...RESIDENTIAL
 916 SEAN CARTER...RESIDENTIAL
 923 L POSTELLE KEY...RESIDENTIAL
 924 ANNIE GARRETT...RESIDENTIAL
 924 JOHN H SHELTON...RESIDENTIAL
 931 HENLEY C DRUITT...RESIDENTIAL
 950 B MASON...RESIDENTIAL
 954 LAWRENCE C LOVINGS...RESIDENTIAL
 956 B DUPREE...RESIDENTIAL
 956 I NICHOLSON...RESIDENTIAL
 1001 COMMUNITY MENTAL HEALTH CTR
 1001 CONNELLY BRIAN MD...INTERNAL MEDICINE PRACTITIONERS
 1001 CRAMER STEVEN MD...INTERNAL MEDICINE PRACTITIONERS
 1001 DEACONESS FAMILY MEDICINE CTR...INTERNAL MEDICINE PRACTITIONERS
 1001 DEACONESS OUT PAITENT
 1001 FOX CHESTER MD...INTERNAL MEDICINE PRACTITIONERS
 1001 JAMES DAVID MD...INTERNAL MEDICINE PRACTITIONERS
 1001 KALEIDA HEALTH
 1001 KALEIDA HEALTH DEACONESS...PSYCHIATRISTS AND PSYCHOANALYSTS
 1001 RAMADAN FADI H MD...INTERNAL MEDICINE PRACTITIONERS
 1001 SELLER ROBERT H MD...INTERNAL MEDICINE PRACTITIONERS
 1001 WOMEN INFANT & CHILDREN
 1001 YALE SANDRA MD...INTERNAL MEDICINE PRACTITIONERS
 1001 ZIEGLER SHARON MD...INTERNAL MEDICINE PRACTITIONERS
 1002 E SCOTT...RESIDENTIAL
 1004 BELTON MCCARLEY...RESIDENTIAL
 1004 CARLEY H MC...RESIDENTIAL
 1004 CARLEY HATTIE MC...RESIDENTIAL
 1012 J C SCOFIDIO...RESIDENTIAL
 1016 D TUNSTALL...RESIDENTIAL
 1020 BUFFALO MUSEUM-SCIENCE LIBRARY...ART GALLERY

NO LISTING FOUND

18 CALVIN YOUNG...RESIDENTIAL
 18 REVELLA ANDERSON...RESIDENTIAL
 21 CURLEY WOODS...RESIDENTIAL
 23 JOS MRS LULL...RESIDENTIAL
 30 WILBERT L WASHINGTON...RESIDENTIAL
 31 EUNICE BENFORD...RESIDENTIAL
 35 P RUSHTON...RESIDENTIAL
 37 YOLANDA SIMS...RESIDENTIAL
 45 JULIOUS CANTY...RESIDENTIAL
 47 B M BUTCHER...RESIDENTIAL
 47 LUNZETTE BUTCHER...RESIDENTIAL
 51 EDWARD W WILLIAMS...RESIDENTIAL
 57 TRACY STOVER...RESIDENTIAL
 59 JOHN MCDUFFIE...RESIDENTIAL
 65 M RIDGEWAY...RESIDENTIAL
 73 EDWARD ELLIS...RESIDENTIAL
 75 E M WILDER...RESIDENTIAL
 75 M A WILDER...RESIDENTIAL
 78 MABLE B BROUGHTON...RESIDENTIAL
 78 MARK RAGIN...RESIDENTIAL
 81 HELENE BOWMAN...RESIDENTIAL
 82 GONZA WILSON...RESIDENTIAL
 83 A DAVIS...RESIDENTIAL
 83 S GRAYSON...RESIDENTIAL
 84 VIOLET JOHNSON...RESIDENTIAL
 86 JETAUN GRAHAM...RESIDENTIAL
 95 A BURNS...RESIDENTIAL

18 EMMA SMITH...RESIDENTIAL
 19 ARTHUR HAMMONDS...RESIDENTIAL
 20 J L MATTISON...RESIDENTIAL
 30 E NICHOLSON...RESIDENTIAL
 35 ORVILLE J PLACE...RESIDENTIAL
 42 EMMA L CALLAHAN...RESIDENTIAL
 79 HERBERT M BELLE...RESIDENTIAL
 89 DWAYNE L CATHCART...RESIDENTIAL
 103 AMBROSE S POWELL...RESIDENTIAL
 107 THOMAS STEPHENS...RESIDENTIAL
 117 CHARLES FALCK...RESIDENTIAL
 146 SHELLY MASSEY...RESIDENTIAL
 149 SADIE L CROWDER...RESIDENTIAL
 165 G BOLDEN...RESIDENTIAL
 169 HATTIE MAE GRANT...RESIDENTIAL
 171 ROBERT BIBB...RESIDENTIAL
 173 MATTIE DEVERS...RESIDENTIAL
 198 VERNON D SOUTH...RESIDENTIAL
 200 V H MRS ISAAC...RESIDENTIAL
 204 TACCARA SMITH...RESIDENTIAL
 205 L WALKER...RESIDENTIAL
 208 DOCK SMITH...RESIDENTIAL
 208 M DICKSON...RESIDENTIAL
 211 ANNIE WILL ROLLING...RESIDENTIAL
 212 ELLIS REED...RESIDENTIAL
 212 JOHN SYRKETT...RESIDENTIAL
 221 FLOYD MITCHELL...RESIDENTIAL
 224 REGINA KIMBLE...RESIDENTIAL
 226 ANTHONY WARREN...RESIDENTIAL
 233 GEORGE MITCHELL...RESIDENTIAL
 236 WALTER H KEMP...RESIDENTIAL
 237 RONALD E HALL...RESIDENTIAL
 240 SARAH OTIS...RESIDENTIAL
 242 BEADDIE THOMPSON...RESIDENTIAL
 243 MELVIN L BROWN...RESIDENTIAL
 245 D H PETEN...RESIDENTIAL
 246 ANN HUMPHREY...RESIDENTIAL
 247 WILLIAM C GARNER...RESIDENTIAL
 250 RONALD OWENS...RESIDENTIAL
 251 CLARENCE DAVIS...RESIDENTIAL
 253 T J JOHNSON...RESIDENTIAL
 259 ANNIE COWAN...RESIDENTIAL
 295 CORNELIA GLADDEN...RESIDENTIAL
 297 VANESSA SQUIRE...RESIDENTIAL
 300 ARBEY HILL...RESIDENTIAL
 304 DAVID H HULL...RESIDENTIAL
 304 K MOYE...RESIDENTIAL
 306 JIMMY THOMAS...RESIDENTIAL
 306 JUAN THOMPSON...RESIDENTIAL
 308 MARGAREY REED...RESIDENTIAL
 311 DARLENE GRANT...RESIDENTIAL
 360 H M HUMBER...RESIDENTIAL
 360 KYLE ALEXANDER...RESIDENTIAL
 369 V L MUNTZ...RESIDENTIAL
 376 CHARLIE J MARSHALL...RESIDENTIAL
 415 ALMON HUMBER...RESIDENTIAL
 415 S HUMBER...RESIDENTIAL
 419 CAVETTE A CHAMBERS...RESIDENTIAL
 423 CHARLES MILLS...RESIDENTIAL
 423 NEAL RAINEY...RESIDENTIAL
 425 ROBT L JOHNSON...RESIDENTIAL
 425 SHANNON JOHNSON...RESIDENTIAL
 427 ROBERT L SMITH...RESIDENTIAL

NO LISTING FOUND

160 JOSEPHINE REV THOMPSON...RESIDENTIAL
160 ST PAUL'S MISSIONARY BAPTIST
167 LINDA L BROWN...RESIDENTIAL
174 CARL PETERSON...RESIDENTIAL
179 R RICKS...RESIDENTIAL
183 SHARON PRESTON...RESIDENTIAL
193 MYRON GIDNEY...RESIDENTIAL
195 PATRICK RHONE...RESIDENTIAL
228 BERNICE LARKIN...RESIDENTIAL
228 E ATKINSON...RESIDENTIAL
228 E MOLSON...RESIDENTIAL
228 E NEASMAN...RESIDENTIAL
228 E WOFFORD...RESIDENTIAL
228 GETHSEMANE MANOR APARTMENTS
228 GLADYS RICE...RESIDENTIAL
228 H CORNWALL...RESIDENTIAL
228 H STARKS...RESIDENTIAL
228 HILDA BROWN...RESIDENTIAL
228 JEFF MRS WATKINS...RESIDENTIAL
228 JEWEL MRS CARTHON...RESIDENTIAL
228 JOHN JR BARNETT...RESIDENTIAL
228 L BECKTON...RESIDENTIAL
228 L JACKSON...RESIDENTIAL
228 OREAN HILL...RESIDENTIAL
228 ROSIA BROWN...RESIDENTIAL
228 S L SMITH...RESIDENTIAL
228 WILLIE HINTON...RESIDENTIAL
228 WILSON SMITH...RESIDENTIAL

502 COLUMBUS MRS HILL...RESIDENTIAL
 518 G COLEMAN...RESIDENTIAL
 541 DOROTHY MANNING...RESIDENTIAL
 541 UNDINE M EDMUNDS...RESIDENTIAL
 550 S BANKS...RESIDENTIAL
 553 BRAIS S CAPPS...RESIDENTIAL
 556 A L FERGUSON...RESIDENTIAL
 556 JOHN SR FREEMAN...RESIDENTIAL
 557 RAGEOUS HAIR...RESIDENTIAL
 561 DARNELL BACKUS...RESIDENTIAL
 561 JIMMIE ATKINS...RESIDENTIAL
 571 HYMAN'S AUTO SVC...ENGINE REPAIR
 623 YOUNG TABERNACLE HC
 657 METROPOLITAN UNITED METH CHR
 659 M L FELDER...RESIDENTIAL
 661 S L KING...RESIDENTIAL
 683 ST JAMES MISSIONARY BAPTIST
 683 WILLIAM JR REV HOLLEY...RESIDENTIAL
 687 WORTH'S LOUNGE...BARS AND LOUNGES
 697 SAMMIE L BARNES...RESIDENTIAL
 701 DUANE DALLAS...RESIDENTIAL
 701 WILLIAM PERRY...RESIDENTIAL
 723 CLAUDIA L EVANS...RESIDENTIAL
 723 R BECKMAN...RESIDENTIAL
 729 ANBREY CUMMING...RESIDENTIAL
 729 JOSEPH BLACK...RESIDENTIAL
 747 JOEL DAVIS...RESIDENTIAL
 753 D DUBOSE...RESIDENTIAL
 759 BARBARA LONG...RESIDENTIAL
 775 BEST STREET COMPONENT ELEM...PUBLIC ELEMENTARY AND SECONDARY
 SCHOOLS
 793 A ARMSTEAD...RESIDENTIAL
 799 ARTHUR A DENNEE...RESIDENTIAL
 805 JAREES GORE...RESIDENTIAL
 807 A BROWN...RESIDENTIAL

150 F JONES...RESIDENTIAL
 150 J MINES...RESIDENTIAL
 153 WADE LEWIS...RESIDENTIAL
 164 JERMAINE BAILEY...RESIDENTIAL
 168 CHARLES H BISSHOP MCCOY...RESIDENTIAL
 168 PENTECOSTAL TEMPLE C O G I C
 169 ANTHONY HOWTON...RESIDENTIAL
 169 P HOWTON...RESIDENTIAL
 170 HERMAN HUBBARD...RESIDENTIAL
 170 NATALIE H EVANS...RESIDENTIAL
 175 BUFFALO BUSINESS NETWORK...INDUSTRIAL AND LABOR CONSULTING
 SERVICES
 176 J O JONES...RESIDENTIAL
 176 W M JOHNSON...RESIDENTIAL
 186 CORIENE MRS CLARK...RESIDENTIAL
 190 JEWEL MRS CARTHON...RESIDENTIAL
 190 NATH GUICE...RESIDENTIAL
 192 SAMUEL PRATT...RESIDENTIAL
 197 LEONA B MCLAIN...RESIDENTIAL
 197 MODELL SR GAULT...RESIDENTIAL
 199 E JOHNSON...RESIDENTIAL
 199 MATTHEW C JOHNSON...RESIDENTIAL
 199 ROY HARRIS...RESIDENTIAL
 200 J A GARY...RESIDENTIAL
 202 ELZENA JACOBS...RESIDENTIAL
 202 PAUL JACOBS...RESIDENTIAL
 206 ALICE DAVENPORT...RESIDENTIAL
 206 H MATHIS...RESIDENTIAL
 207 JULIUS C CARTER...RESIDENTIAL
 218 LILLIAN JACKSON...RESIDENTIAL
 219 JOHN ADAMS...RESIDENTIAL
 222 THOMAS L SR CLARK...RESIDENTIAL
 223 DAVID CARTER...RESIDENTIAL
 223 DENNIS BROOKS...RESIDENTIAL
 224 DOUGLAS J JOHNSON...RESIDENTIAL
 224 VERA I P PARKER...RESIDENTIAL
 226 NORRIS E BROWN...RESIDENTIAL
 227 C MENCER...RESIDENTIAL
 229 KYDSON F JR POWELL...RESIDENTIAL
 229 MARION E POWELL...RESIDENTIAL
 232 GEORGE JOHNSON...RESIDENTIAL
 233 E L KERNEY...RESIDENTIAL
 236 JEFFREY MACLINE...RESIDENTIAL
 239 EDDIE HOLT...RESIDENTIAL
 240 V E PORTER...RESIDENTIAL
 246 FRED COLLIER...RESIDENTIAL
 249 SOLOMON ALLEN...RESIDENTIAL
 250 DARRYL BENDER...RESIDENTIAL
 250 FROSH VINCENT T
 250 RICHARD BEASON...RESIDENTIAL
 251 B A HALL...RESIDENTIAL
 251 DOUGLAS III GASTON...RESIDENTIAL
 254 MICHAEL S CRAWLEY...RESIDENTIAL
 254 MICHELLE DOMINQUE PRODUCTIONS
 255 JOSEPH CARSON...RESIDENTIAL

100 E PEACH...RESIDENTIAL
 100 HERMAN MOTT...RESIDENTIAL
 104 JOHN H ROBINSON...RESIDENTIAL
 114 BETTYE BIBBS-FOURTH...RESIDENTIAL
 114 CHARLES JR HARDY...RESIDENTIAL
 118 C NELSON...RESIDENTIAL
 118 D B JORDAN...RESIDENTIAL
 127 C GASKIN...RESIDENTIAL
 127 SIRLEE GASKIN...RESIDENTIAL
 132 LINDA G MILES...RESIDENTIAL
 132 MAMIE MASON...RESIDENTIAL
 135 RUSSELL FERGUSON...RESIDENTIAL
 136 CHARLES BROWN...RESIDENTIAL
 136 EUGENE PARKER...RESIDENTIAL
 137 LUCILLE SATTERWHITE...RESIDENTIAL
 138 D RICE...RESIDENTIAL
 138 EMMA HOKES...RESIDENTIAL
 141 LESLIE MAY...RESIDENTIAL
 141 LESLIE U MAY...RESIDENTIAL
 142 DOUGLAS H HEARON...RESIDENTIAL
 142 L BOYD...RESIDENTIAL
 145 JESSIE JACKSON...RESIDENTIAL
 149 GEREMAIN ARMSTEAD...RESIDENTIAL
 156 LAWRENCE C CHAPLIN...RESIDENTIAL
 159 V ROBINSON...RESIDENTIAL
 160 KYRIE RANSOM...RESIDENTIAL
 160 L HUE...RESIDENTIAL
 164 A MOORE...RESIDENTIAL
 164 M FIELDS...RESIDENTIAL
 164 R A FERGUSON...RESIDENTIAL
 165 MELVA M CREWS...RESIDENTIAL
 168 J M LEWIS...RESIDENTIAL
 169 ALMA PETTY...RESIDENTIAL
 169 P ADJOGAH...RESIDENTIAL
 173 GEORGE W BROWN...RESIDENTIAL
 175 H BRYANT...RESIDENTIAL
 176 CLARA ESTER...RESIDENTIAL
 180 BRIAN K LEWIS...RESIDENTIAL
 184 IRMA HILL...RESIDENTIAL
 184 J MORGAN...RESIDENTIAL
 187 ALTMAN ORR...RESIDENTIAL
 197 WILLIAM E CHISHOLM...RESIDENTIAL
 201 JOHN ROBINSON...RESIDENTIAL
 202 J EARLE...RESIDENTIAL
 205 E J MATTHEWS...RESIDENTIAL
 206 GERTRUDE MCCUDRY...RESIDENTIAL
 206 OTIS BARKER...RESIDENTIAL
 209 JACQUIE & ROB MITCHELL...RESIDENTIAL
 210 MARY L DR CATALANO...RESIDENTIAL

11 LUTHER ARRINGTON...RESIDENTIAL
 19 JEROME RAINEY...RESIDENTIAL
 20 C G KIMBLE...RESIDENTIAL
 20 ERNEST A SR KIMBLE...RESIDENTIAL
 27 V ARRINGTON...RESIDENTIAL
 28 ANDRE S BENEFIELD...RESIDENTIAL

508 SARAH LOVE...RESIDENTIAL
 509 SAM HARRIS...RESIDENTIAL
 512 L HAMILTON...RESIDENTIAL
 515 J DAVIS...RESIDENTIAL
 519 CAROL BRACKETT...RESIDENTIAL
 520 FRANK MILLER...RESIDENTIAL
 531 JOHN W MCDOUGALD...RESIDENTIAL
 531 THOMASINA PROPHET...RESIDENTIAL
 532 LENORD H BETHEL...RESIDENTIAL
 532 MADALINE FISHER...RESIDENTIAL
 534 BESSIE L JOSEY...RESIDENTIAL
 534 CHARLIE MRS CARDWELL...RESIDENTIAL
 594 JOHN T GEORGE...RESIDENTIAL

101 R JAS CAMERON...RESIDENTIAL
 105 IRA MOZEE...RESIDENTIAL
 117 GLADYS JACKSON...RESIDENTIAL
 121 LESLIE J BROWN...RESIDENTIAL
 123 PHYLLIS L ROBINSON...RESIDENTIAL
 126 BUFFALO ELEMENTARY SCHOOL...PUBLIC ELEMENTARY AND SECONDARY
 SCHOOLS
 131 G LOVE...RESIDENTIAL
 145 LAFAYETTE JONES...RESIDENTIAL
 149 GEORGE L REV HARRIS...RESIDENTIAL
 149 L HALTON...RESIDENTIAL
 153 J COLEMAN...RESIDENTIAL
 157 JUDY GUNTHROP...RESIDENTIAL
 163 DAISY DAVIS...RESIDENTIAL
 167 CAROLYN OCASIO...RESIDENTIAL
 175 GLADYS E BROWN...RESIDENTIAL
 175 MABLE K DIXON...RESIDENTIAL
 179 S FORDICE...RESIDENTIAL
 183 CAREY ROBBINS...RESIDENTIAL

91 total records. Part 1 of 2

400 KENNETH Q REV JAMES...RESIDENTIAL
 400 WARDELL & VIOLA R LEWIS...RESIDENTIAL
 404 TRUDY J GOFORTH...RESIDENTIAL
 405 BELLAMY'S WINE & LIQUOR MART
 410 THERESA MITCHELL...RESIDENTIAL
 416 JAMES M PRESTON...RESIDENTIAL
 418 J CARL BLAND...RESIDENTIAL
 420 L DAVIS...RESIDENTIAL
 425 K CAMPBELL...RESIDENTIAL
 427 JOSEPH BRINSON...RESIDENTIAL
 428 CLAUDE CHANDLER...RESIDENTIAL
 430 FREDERICK REV GELSEY...RESIDENTIAL
 430 GELSEY FREDERICK
 431 PLACE DOTTIES...RESIDENTIAL
 437 MUSID S ALI...RESIDENTIAL
 446 B HAYNES...RESIDENTIAL
 449 EAST BUFFALO CHIROPRACTIC
 463 L HARVEY...RESIDENTIAL
 467 F M DONALDSON...RESIDENTIAL
 467 M A BOYD...RESIDENTIAL
 469 BERTHA CORBETT...RESIDENTIAL
 469 RICHARD MCGRUE...RESIDENTIAL
 470 C L HARRIS...RESIDENTIAL
 476 ANDREA MONTAGUE...RESIDENTIAL
 480 EDWARD G KIRTON...RESIDENTIAL
 484 GLADYS OGDEN...RESIDENTIAL
 484 RUBY LEE DAVIS...RESIDENTIAL
 486 CHARLES HARROD...RESIDENTIAL
 486 JAMES H JARVIS...RESIDENTIAL
 490 RICHARD BERRY...RESIDENTIAL
 495 JAMES A RAINEY...RESIDENTIAL
 496 TILMAN CRAMER...RESIDENTIAL
 496 VIRGINIA KING...RESIDENTIAL
 500 YVONNE JAMES...RESIDENTIAL
 504 L J RICHARDSON...RESIDENTIAL
 504 M F BROWN...RESIDENTIAL
 507 E CARPENTER...RESIDENTIAL
 510 M NORRIS...RESIDENTIAL
 515 A M GLOVER...RESIDENTIAL
 520 KEVIN BALDON...RESIDENTIAL
 529 R JORDAN...RESIDENTIAL
 529 V BROWN...RESIDENTIAL
 530 WILLIE HALL...RESIDENTIAL
 534 B L ROBINSON...RESIDENTIAL
 537 D SAFFORD...RESIDENTIAL
 543 JOHNNY'S CLIP HOUSE
 577 LEOLA OWENS...RESIDENTIAL
 581 GERALDINE CHILDS...RESIDENTIAL
 585 MILDRED MRS DAVIS...RESIDENTIAL
 590 C NORWOOD...RESIDENTIAL
 590 D NORWOOD...RESIDENTIAL
 590 DAWN S PIPER...RESIDENTIAL
 591 A BARBOUR...RESIDENTIAL
 591 EDDIE M LAMAR...RESIDENTIAL
 594 NAS AFI-MUHAMMED...RESIDENTIAL
 594 V OSBORNE...RESIDENTIAL
 596 BOOKER T PIPER...RESIDENTIAL
 598 SONYA & RAYNA BRYANT...RESIDENTIAL
 600 JERRY FEASTER...RESIDENTIAL
 606 EFFERIN FUSE...RESIDENTIAL
 606 M F PRESTON...RESIDENTIAL
 609 ALLEN T HARRIS...RESIDENTIAL
 609 LARRY D JAMES...RESIDENTIAL
 609 RICHARD KEITH...RESIDENTIAL
 609 W CARTER...RESIDENTIAL
 613 A BROWN...RESIDENTIAL
 613 BYRON W BROWN...RESIDENTIAL
 615 TILLIE MRS MOORE...RESIDENTIAL

Part 2 of 2

624 E KELLY...RESIDENTIAL
 624 ORVILLE M BAUGH...RESIDENTIAL
 625 O H REV BURROUGHS...RESIDENTIAL
 630 ANDREW ISOM...RESIDENTIAL
 634 ROLAND E HINDS...RESIDENTIAL
 635 CATHERINE W JACOBS...RESIDENTIAL
 636 E SAMPSON...RESIDENTIAL
 639 G GRANT...RESIDENTIAL
 639 HENRY BRECKENRIDGE...RESIDENTIAL
 641 FLORENA MRS AUTMAN...RESIDENTIAL
 641 R V PARKER...RESIDENTIAL
 647 A HICKS...RESIDENTIAL
 652 HOLLIS J PERRY...RESIDENTIAL
 654 SHELLY RAND...RESIDENTIAL
 656 MATTIE BRYANT...RESIDENTIAL
 658 V PRYOR...RESIDENTIAL
 661 DORIS BROOKS...RESIDENTIAL
 661 MARVIN HOLLEY...RESIDENTIAL
 661 TERENCE RHYM...RESIDENTIAL
 666 CHARLES H AUGSPURGER...RESIDENTIAL
 666 D KASTING...RESIDENTIAL
 698 C KELLY...RESIDENTIAL

99 total records. Part 1 of 2

1076 BERNICE DEAN...RESIDENTIAL
 1076 CHESTER LLOYD...RESIDENTIAL
 1076 DAVID R JOHNSON...RESIDENTIAL
 1076 E W COLLINS...RESIDENTIAL
 1076 H LOCKWOOD...RESIDENTIAL
 1076 J MOODY...RESIDENTIAL
 1084 LOUELLA CRAYTON...RESIDENTIAL
 1084 WILLIE MAE ALLEN...RESIDENTIAL
 1098 A B ALMOND...RESIDENTIAL
 1098 ARTHUR L RUSSELL...RESIDENTIAL
 1098 H E CHAPIN...RESIDENTIAL
 1098 R LEWIS...RESIDENTIAL
 1106 DORIS ELDRIDGE...RESIDENTIAL
 1106 J GRIPPER...RESIDENTIAL
 1106 JERRY MAXWELL...RESIDENTIAL
 1213 H MICKEL...RESIDENTIAL
 1213 JAMES JONES...RESIDENTIAL
 1216 IZETTA MAURICICO...RESIDENTIAL
 1216 JERMAINE BENEFIELD...RESIDENTIAL
 1220 E BECOTE...RESIDENTIAL
 1220 JAS R REV MELVIN...RESIDENTIAL
 1220 MELVIN JAMES R
 1248 LEE'S HAND CAR WASH
 1256 ANNIE MAE ANDERSON...RESIDENTIAL
 1257 M & B AUTOMOTIVE...ENGINE REPAIR
 1261 LEE'S LOUNGE...BARS AND LOUNGES
 1269 LEE'S BARBEQUE...PIZZA RESTAURANTS
 1270 NASER ALI...RESIDENTIAL
 1277 A G ROEHRIG & SON...SPRINKLER CONTRACTORS
 1280 HOLY PLACE CHURCH OF GOD
 1288 WESTERN BAPTIST ASSN BOOKSTORE
 1303 CHALLENGER...NEWSPAPERS, PUBLISHING AND PRINTING
 1307 HOPE WELL BAPTIST CHURCH
 1314 MELVIN JR LEWIS...RESIDENTIAL
 1322 L D REV STUDY LONG...RESIDENTIAL
 1335 FILLMORE BEAUTY SALON
 1335 M HOPKINS...RESIDENTIAL
 1340 LOOK GREAT FASHIONS
 1342 H L LEWIS...RESIDENTIAL
 1345 NINO'S ONE HOUR MARTINIZING...LAUNDRY AND DRYCLEANER AGENTS
 1365 A NICHOL...RESIDENTIAL
 1365 ALEX OVERTON...RESIDENTIAL
 1365 ANNIE BATTLE...RESIDENTIAL
 1365 P REDD...RESIDENTIAL
 1367 HABEEB'S BODY OILS
 1372 MOHAMED JOBAH...RESIDENTIAL
 1373 MASJID NU-MAN
 1377 ARTHUR O ASSEMBLYMAN EVE...RESIDENTIAL
 1385 BELL BROTHERS DRIVE IN CLNRS...LAUNDRY AND DRYCLEANER AGENTS
 1392 E POWELL...RESIDENTIAL
 1392 J A MCCAULEY...RESIDENTIAL
 1392 MARY JONES...RESIDENTIAL
 1392 SONNY'S BARBER SHOP
 1395 LOUVERNA JACKSON...RESIDENTIAL
 1408 C CHICK...RESIDENTIAL
 1408 FILLMORE PHARMACY
 1412 MATTIE'S TEXAS RED HOTS...STEAK AND BARBECUE RESTAURANTS
 1412 TEXAS RED HOTS MATTIES...RESIDENTIAL
 1414 UGANDA'S BEAUTY RAMA
 1415 FAMILIES HELPING FAMILIES
 1415 RUDOLPH FRANKLIN...RESIDENTIAL
 1418 ANDERSON C H
 1418 C H REV ANDERSON...RESIDENTIAL
 1423 HSBC BANK USA
 1428 L & G GARAGE LTD
 1428 V MILLER...RESIDENTIAL
 1428 WILLIE J MANOR...RESIDENTIAL

Part 2 of 2

1449 STAIRWAY TO HEAVEN CHURCH
 1453 HELEN'S BEAUTY BOX
 1453 WILLIE PRICE...RESIDENTIAL
 1455 JACQUELINE PASTOR FOYE...RESIDENTIAL
 1456 ANNIE KATE JAMES...RESIDENTIAL
 1456 VIP BARBER SHOP
 1474 CUTS & CUISINE
 1476 CENTRAL LOCK & KEY
 1490 KIM'S KITCHEN...STEAK AND BARBECUE RESTAURANTS
 1507 COLSTON MOBIL
 1518 J AULS...RESIDENTIAL
 1520 L C CALHOUN...RESIDENTIAL
 1535 D RUDD...RESIDENTIAL
 1537 LEON BUTLER...RESIDENTIAL
 1538 AA EXPRESS MART
 1540 ELMER NELSON...RESIDENTIAL
 1552 EVENING STAR CHURCH OF GOD
 1582 CALVIN MOORE...RESIDENTIAL
 1600 ST AUGUSTINE'S CTR INC
 1618 L M MCCANN...RESIDENTIAL
 1625 EXPRESSWAY FRAME SVC...INTERIOR REPAIR SERVICES
 1626 THOMAS BOZEMAN...RESIDENTIAL
 1640 A LIVINGSTON...RESIDENTIAL
 1640 HERSHEL KNIGHT...RESIDENTIAL
 1648 ESTER PORTEE...RESIDENTIAL
 1648 JAMES E POLK...RESIDENTIAL
 1649 JAMESON ROOFING CO
 1650 AUBREY JOHNSON...RESIDENTIAL
 1650 JAMES COX...RESIDENTIAL
 1650 K REES...RESIDENTIAL
 1679 HANK HARISTON...RESIDENTIAL

330 LORETTA ALLEN...RESIDENTIAL
 332 DAN ANDREWS...RESIDENTIAL
 334 EUGENE JONES...RESIDENTIAL
 336 GRADY LEWIS...RESIDENTIAL
 336 HATTIE FITTS...RESIDENTIAL
 338 DARKIS MRS CARLTON...RESIDENTIAL
 338 J NELSON...RESIDENTIAL
 344 PRAYER J ALLEN...RESIDENTIAL
 352 JOHN I DAVIS...RESIDENTIAL
 358 EDDIE LEE JOHNSON...RESIDENTIAL
 358 V INGRAM...RESIDENTIAL
 360 ALLEN D SCHNEIDER...RESIDENTIAL
 361 ROZETTA KYLE...RESIDENTIAL
 362 DUANE CUNNINGHAM...RESIDENTIAL
 362 JEFFIE INGRAM...RESIDENTIAL
 364 K & D COBB...RESIDENTIAL
 366 ELDER BOONE...RESIDENTIAL

854 CARRIER CONSTRUCTION
 857 GEBE-FOX BARBER SHOP
 862 DEE'S TOE...BARS AND LOUNGES
 864 A PRIM...RESIDENTIAL
 908 FOX AUTOMOTIVE REPAIR...ENGINE REPAIR
 927 ANTHONY S GALASZEWSKI...RESIDENTIAL
 938 KING URBAN LIFE CTR...PSYCHIATRISTS AND PSYCHOANALYSTS
 950 PARENTS FOR A QUALITY EDCTN
 961 ANDREW D MANNS...RESIDENTIAL
 968 ZELDA HARPER...RESIDENTIAL
 995 THOMAS T EDWARDS...RESIDENTIAL
 995 THOMAS T EDWARDS FUNERAL HOME
 996 MAURICE JONES...RESIDENTIAL
 1011 CONTINENTAL TRANSMISSION CTR...ENGINE REPAIR
 1026 D GRIFFIN...RESIDENTIAL
 1026 MACK DUBOSE...RESIDENTIAL
 1033 RICK'S STEAK HOUSE...STEAK AND BARBECUE RESTAURANTS
 1037 BRIAN A FAHEY...RESIDENTIAL
 1037 ROBERT BEAVERS...RESIDENTIAL
 1047 ARAFAT FADEL...RESIDENTIAL

2 ANDREW S LAWRENCE...RESIDENTIAL
 2 DANEVIA LAWRENCE...RESIDENTIAL
 10 MARY HATCHER...RESIDENTIAL
 10 S CROMER...RESIDENTIAL
 17 JOE BROWN...RESIDENTIAL
 18 JIMMIE L GRIFFIN...RESIDENTIAL
 19 JAMARR MARSHALL...RESIDENTIAL
 20 JOYCE A DORSEY...RESIDENTIAL
 23 SCOTT HILL...RESIDENTIAL
 26 CARL H SR DUNSTON...RESIDENTIAL
 26 HOWARD E DIXON...RESIDENTIAL
 37 DAVID ROBINSON...RESIDENTIAL
 38 DIANE MCCLENDON...RESIDENTIAL
 43 A FORDHAM...RESIDENTIAL
 43 GUENDOLYN NANCE...RESIDENTIAL
 46 ANNETTE M PEOPLES...RESIDENTIAL
 52 J HARRIS...RESIDENTIAL
 52 S MC GIVER...RESIDENTIAL
 55 CLAUDIA HARRIS...RESIDENTIAL
 58 M A MANUEL...RESIDENTIAL
 63 KARL F PAGE...RESIDENTIAL
 63 MARGEREEEN RICE...RESIDENTIAL
 65 HOYT BAILEY...RESIDENTIAL
 68 W M METZGER...RESIDENTIAL
 73 EDMOND BATTLE...RESIDENTIAL
 73 N ANDERSON...RESIDENTIAL
 75 FREDEAN ANDERSON...RESIDENTIAL
 76 PETE HUGHES...RESIDENTIAL
 77 M GRAY...RESIDENTIAL
 78 GEORGIA HENLEY...RESIDENTIAL
 78 RICHARD HANSON...RESIDENTIAL
 82 E BOYD...RESIDENTIAL
 84 MATTIE B MISS COOPER...RESIDENTIAL
 85 D CUMMINGS...RESIDENTIAL

455 WALLS MEMORIAL AME ZION CHURCH
 465 JERUSALEM BAPTIST CHURCH
 478 C HOUGH...RESIDENTIAL
 479 GERALDINE BOWMAN...RESIDENTIAL
 480 CHRISTA A NEWMAN...RESIDENTIAL
 480 TINORA CADDELE...RESIDENTIAL
 482 WILLIE LEE BOHLES...RESIDENTIAL
 484 F L GARY...RESIDENTIAL
 484 HENRY NANCE...RESIDENTIAL
 488 B J MC CALL...RESIDENTIAL
 489 R RODGERS...RESIDENTIAL
 490 JOHN BETHEL...RESIDENTIAL
 490 L FRANKLIN...RESIDENTIAL
 496 GEORGIA T RILES...RESIDENTIAL
 498 F RILES...RESIDENTIAL
 498 WANDA HUMPHREY...RESIDENTIAL
 502 ELLA B NIXON...RESIDENTIAL
 502 G W GREEN...RESIDENTIAL
 504 W M FINLEY...RESIDENTIAL
 508 D HARRIS...RESIDENTIAL
 511 C A BROADY...RESIDENTIAL
 514 WILLIAM RICE...RESIDENTIAL
 515 GLADYS HOLMES...RESIDENTIAL
 518 KENNETH GADD...RESIDENTIAL
 519 ERNEST V PIERRE...RESIDENTIAL
 519 JUDY MOSLEY...RESIDENTIAL
 519 LEROY DINGLE...RESIDENTIAL
 519 MARK E BASSETT...RESIDENTIAL
 520 DANNY ONEIL...RESIDENTIAL
 523 ALEIZE LANE...RESIDENTIAL
 523 JAMES MOYE...RESIDENTIAL
 524 HENRY T EASON...RESIDENTIAL
 524 PEGGY MRS JOHNSON...RESIDENTIAL
 530 JAMES C JR BLACKMON...RESIDENTIAL
 530 K A REYNOLDS...RESIDENTIAL
 537 ASHLI BENTON...RESIDENTIAL
 537 D E LUCHEY...RESIDENTIAL
 538 B AMOS...RESIDENTIAL
 538 ISAAC AMOS...RESIDENTIAL
 542 MARCO BURRELL...RESIDENTIAL
 542 ROBERT L GARY...RESIDENTIAL
 548 S BUCHANAN...RESIDENTIAL
 549 EARNEST CHILDERS...RESIDENTIAL
 549 TOY BOX DAYCARE
 551 DAVEDA L PATTERSON...RESIDENTIAL
 551 DEIDRA PATTERSON...RESIDENTIAL
 555 ULY JR HANKERSON...RESIDENTIAL
 557 LILLY B JENKINS...RESIDENTIAL
 560 VERA BUSTER...RESIDENTIAL

125 R HOLLOWAY...RESIDENTIAL
 126 ADELE BROOKS...RESIDENTIAL
 127 SAMMIE L DAVIS...RESIDENTIAL
 128 OTIS ANDERSON...RESIDENTIAL
 132 RUFUS MRS GARRETT...RESIDENTIAL
 135 PINK CAULEY...RESIDENTIAL
 140 RONALD BURSE...RESIDENTIAL
 140 STEPHANIE HILL...RESIDENTIAL
 142 ROSA LEE MRS MASSEY...RESIDENTIAL
 145 SHELTON PARHAM...RESIDENTIAL
 146 CLEO M BETHEL...RESIDENTIAL
 146 FANNIE ALLEN...RESIDENTIAL
 149 WILLIAM C HILL...RESIDENTIAL
 153 ANNIE MAE KEATON...RESIDENTIAL
 155 NADINE POWELL...RESIDENTIAL
 159 ALBERT W LOCKMAN...RESIDENTIAL
 166 BUSTER T FREELAND...RESIDENTIAL
 167 D J CHAPMAN...RESIDENTIAL
 167 JOHNNY PATRICK...RESIDENTIAL
 169 C M HUNTER...RESIDENTIAL
 169 O BRADLEY...RESIDENTIAL
 170 VIOLET M MRS KNOX...RESIDENTIAL
 173 R E MURPHY...RESIDENTIAL
 177 RONALD L CUNNINGHAM...RESIDENTIAL
 180 CHARLES MCKAY...RESIDENTIAL
 180 LEANA MRS MARTIN...RESIDENTIAL
 184 JULIUS DENT...RESIDENTIAL
 184 S J BURKE...RESIDENTIAL
 187 GREGORY MILLAR...RESIDENTIAL
 188 E HURT...RESIDENTIAL
 192 JANNIE DRAYTON...RESIDENTIAL
 192 P CUNNINGHAM...RESIDENTIAL
 195 A PATTON...RESIDENTIAL
 196 D BISHOP...RESIDENTIAL
 196 MARC DADE...RESIDENTIAL
 198 BRIAN MCBRIDE...RESIDENTIAL
 201 D COHEN...RESIDENTIAL
 202 G BADGER...RESIDENTIAL
 202 SAMUEL PENNY...RESIDENTIAL
 205 I H FERGUSON...RESIDENTIAL
 209 MINNIE HUNLEY...RESIDENTIAL

328 A CHAPMAN...RESIDENTIAL
 333 ROY T REV HERBERGER...RESIDENTIAL
 333 ST MARYS OF SORROW ROMAN
 338 YVONNE AVRIETT...RESIDENTIAL
 342 BEVERLY HILL...RESIDENTIAL
 342 DOLORES Z BROWN...RESIDENTIAL
 352 GARY JOHNSON...RESIDENTIAL
 360 T COOK...RESIDENTIAL
 367 H & C GRIFFIN...RESIDENTIAL
 370 LINDSEY IV GREEN...RESIDENTIAL
 371 MAJOR ARMSTEAD...RESIDENTIAL
 375 ARTHUR D KIRKWOOD...RESIDENTIAL
 375 DEBRA LORKOWSKI...RESIDENTIAL
 377 B HUFFMAN...RESIDENTIAL
 377 JANIE CHISLOM...RESIDENTIAL
 384 FREDERICK ROBINSON...RESIDENTIAL
 390 LATEEFAH LEE...RESIDENTIAL
 390 SUSAN ROBERTS...RESIDENTIAL
 393 CARLTON CARTER...RESIDENTIAL
 393 T BOOZE...RESIDENTIAL
 396 DELORES GREEN...RESIDENTIAL
 396 E M FOSTER...RESIDENTIAL
 397 YOLONDA BOOZE...RESIDENTIAL

101 HORACE C JOHNSON...RESIDENTIAL
 102 WILLIAM A BLOSSINGAME...RESIDENTIAL
 114 S DUKES...RESIDENTIAL
 115 ESSIE GOLDSMITH...RESIDENTIAL
 117 MC CALL LANDEN
 117 THELKA M MC CALL...RESIDENTIAL
 118 M GREEN...RESIDENTIAL
 125 R J ANDERSON...RESIDENTIAL
 129 CHARLES A CHAPMAN...RESIDENTIAL
 130 CHARLES MCGARRAH...RESIDENTIAL
 137 FANNIE W MRS BAILEY...RESIDENTIAL
 143 LEON BUTCHER...RESIDENTIAL
 147 L J CLYBURN...RESIDENTIAL
 148 R FRAZIER...RESIDENTIAL
 152 G R MAYFIELD...RESIDENTIAL
 155 ERNEST MOORE...RESIDENTIAL
 156 G ANIEBO...RESIDENTIAL
 159 ROBERT S CURRY...RESIDENTIAL
 159 RONALD W CURRY...RESIDENTIAL
 160 O S BLACKWELL...RESIDENTIAL
 164 GERALDINE LUTHER...RESIDENTIAL
 168 J C DENT...RESIDENTIAL
 171 DELORES COLEMAN-TURNE...RESIDENTIAL
 172 AUMRAO PRODUCTIONS
 172 JOHN R CURRY...RESIDENTIAL
 175 WILLIAM PEOPLES...RESIDENTIAL
 179 DAISY MRS HUGHES...RESIDENTIAL
 179 LEROY JR HUGHES...RESIDENTIAL
 179 M ROBINSON...RESIDENTIAL
 182 THELMA AYERS HARDIMAN...RESIDENTIAL
 183 H B NIX...RESIDENTIAL
 184 DAVID JAMES DAVIS...RESIDENTIAL
 187 E B DOW...RESIDENTIAL
 192 WILLIAM C HINSON...RESIDENTIAL
 195 M J FULKS...RESIDENTIAL
 196 L MOTT...RESIDENTIAL
 202 D B BLACKFORD...RESIDENTIAL
 204 JOHN GREER...RESIDENTIAL
 204 MARY L GREER...RESIDENTIAL
 210 RUDOLPH E DOCKERY...RESIDENTIAL

312 CHARLES MARSHALL...RESIDENTIAL
 318 DAVID JOHNSON...RESIDENTIAL
 320 CLINTON CALLOWAY...RESIDENTIAL
 326 CARRIE MOON...RESIDENTIAL
 326 H BIVENS...RESIDENTIAL
 327 M JOHNSON...RESIDENTIAL
 329 EDWARD RICHARDSON...RESIDENTIAL
 330 WILLIE B NELSON...RESIDENTIAL
 334 CURTIS RICHARDSON...RESIDENTIAL
 335 FLOYD MARSHALL...RESIDENTIAL
 336 ALEX OVERTON...RESIDENTIAL
 341 EDWARD BIGOS...RESIDENTIAL
 342 RUTH LAWSON...RESIDENTIAL
 342 WILLIE MAE FULLER...RESIDENTIAL
 346 ERNEST MRS ROBINSON...RESIDENTIAL
 346 JULIUS B RICHARDS...RESIDENTIAL
 346 S ROBINSON...RESIDENTIAL
 347 ELLA MAE HILL...RESIDENTIAL
 363 CHANDRA PARKS...RESIDENTIAL
 376 ADRIAN PEARSON...RESIDENTIAL
 377 M PERKINS...RESIDENTIAL
 379 MARJORIE BRYANT...RESIDENTIAL
 383 ROBERT F MOSS...RESIDENTIAL
 383 S GREEN...RESIDENTIAL
 383 YVETTE S COLEMAN...RESIDENTIAL
 385 M DAVIS...RESIDENTIAL
 385 WILLIAM DAVIS...RESIDENTIAL
 389 MARGARET MRS CARTER...RESIDENTIAL
 393 KAY F BRYANT...RESIDENTIAL
 394 G A HOWELL...RESIDENTIAL
 401 RENEE H MOUZON...RESIDENTIAL
 403 F LEWIS...RESIDENTIAL

502 ANNIE MARIE MAYS...RESIDENTIAL
 502 R B DIXON...RESIDENTIAL
 507 TRINA HALL...RESIDENTIAL
 512 THEODORA LEMON...RESIDENTIAL
 526 CHURCH OF GOD TABERNACLE
 528 WILLIE REV DRAYTON...RESIDENTIAL
 553 NIBLETT'S CORNER BAR...BARS AND LOUNGES
 555 D BOZEMAN...RESIDENTIAL
 559 I B NIBLETTI...RESIDENTIAL
 559 J GREEN...RESIDENTIAL
 562 JENYNE POWELL...RESIDENTIAL
 565 GLEN ARNOLD...RESIDENTIAL
 565 W DAVIS...RESIDENTIAL
 569 JOHN JOHNSON...RESIDENTIAL
 571 GEORGE W MCKINNIE...RESIDENTIAL
 571 K E MCKINNIE...RESIDENTIAL
 572 D RICHARDS...RESIDENTIAL
 572 V RIDING...RESIDENTIAL
 575 ULESE JR MCGRIFF...RESIDENTIAL
 593 KEN PEPE...RESIDENTIAL
 642 CHURCH OF GOD IN CHRIST
 642 REVIVAL CENTER CHURCH OF GOD

95 total records. Part 1 of 2

559 DINK JR CARTER...RESIDENTIAL
 561 LILLIE CLIFTON...RESIDENTIAL
 563 M D LESHOURE...RESIDENTIAL
 566 L COPLIN...RESIDENTIAL
 576 SHAKENA GIBSON...RESIDENTIAL
 582 DAVID A HILL...RESIDENTIAL
 608 SAMUEL G MCMILLAN...RESIDENTIAL
 618 ROY L JR NEALLY...RESIDENTIAL
 626 FAITH BAPTIST CHURCH
 638 R L JACKSON...RESIDENTIAL
 644 V ALBRO...RESIDENTIAL
 648 ANDREW L MALONE...RESIDENTIAL
 648 BOBBY HIGGS...RESIDENTIAL
 649 A J HENRY...RESIDENTIAL
 652 ARTHUR LOCKHART...RESIDENTIAL
 652 OLEE CEPHUS...RESIDENTIAL
 653 IRENE'S HAIR FASHIONS
 658 ISAAC H LATIMORE...RESIDENTIAL
 658 PINK HINES...RESIDENTIAL
 670 PAUL KEE...RESIDENTIAL
 673 EUGENE JR LEWIS...RESIDENTIAL
 674 IDA COLE...RESIDENTIAL
 677 CARL J DAVIS...RESIDENTIAL
 681 G H GILBERT...RESIDENTIAL
 682 ANTONIO JOHNSON...RESIDENTIAL
 682 RONALD JOHNSON...RESIDENTIAL
 684 HORACE LYLES...RESIDENTIAL
 691 E C JOHNSON...RESIDENTIAL
 694 RODNEY PERKINS...RESIDENTIAL
 699 D HARMON...RESIDENTIAL
 700 V HORNE...RESIDENTIAL
 704 DEREK DUELL...RESIDENTIAL
 706 LILLIE B HARBER...RESIDENTIAL
 709 JAMES C HICKS...RESIDENTIAL
 726 A KEE...RESIDENTIAL
 728 EDWARDS JOHNNIE Q
 728 I DARLENE EDWARDS...RESIDENTIAL
 728 JOHNNIE Q REV EDWARDS...RESIDENTIAL
 732 MATT CADNEY...RESIDENTIAL
 735 CAO HEAD START PROGRAM...PUBLIC ELEMENTARY AND SECONDARY SCHOOLS
 735 CHAP PROGRAM
 735 COMMUNITY ACTION ORG-CHAP
 735 JUSENDO PROGRAM
 735 MASTEN NAC LEAD ABATEMENT
 738 MARIE MCCANE...RESIDENTIAL
 740 B D HOUSE...RESIDENTIAL
 750 GAYLES KENNETH MD...INTERNAL MEDICINE PRACTITIONERS
 750 MILLER ROBERT S
 750 ROSTEING HORACE M MD...INTERNAL MEDICINE PRACTITIONERS
 770 MEMORIAL BAPTIST CHURCH
 790 HUMBOLDT PARKWAY BAPTIST CHR
 795 C D MC CRAY...RESIDENTIAL
 796 M MCCASTER...RESIDENTIAL
 800 A CHESTER...RESIDENTIAL
 804 CLINTON & VERA MEDLEY FOSTER...RESIDENTIAL
 818 REGINALD PIERCE...RESIDENTIAL
 821 G DOW...RESIDENTIAL
 822 SAMUEL KINKLE...RESIDENTIAL
 826 STANLEY SR PARSON...RESIDENTIAL
 832 C LARRY...RESIDENTIAL
 832 DAUNE HESSON...RESIDENTIAL
 834 A ALLEN...RESIDENTIAL
 834 PATRICK LAMONT...RESIDENTIAL
 839 RICHARD L KRIEGER...RESIDENTIAL
 840 LULA GAYLES PROFESSIONAL CTR...INTERNAL MEDICINE PRACTITIONERS
 840 SHEEHAN MEMORIAL HOSPITAL...TESTING LABORATORIES
 845 MARCIA LADIANA...RESIDENTIAL

Part 2 of 2

849 **B LADIANA**...RESIDENTIAL
 850 **CALVIN BOWMAN**...RESIDENTIAL
 850 **OPEN DOOR BAPTIST CHURCH**
 859 **R M MOORE**...RESIDENTIAL
 860 **WILLIE A JEFFERSON**...RESIDENTIAL
 878 **CEDAR GROVE BAPTIST CHURCH**
 878 **RANSOM T L**
 889 **GLORIA HOSKINS**...RESIDENTIAL
 908 **FAY V LANE**...RESIDENTIAL
 916 **SEAN CARTER**...RESIDENTIAL
 923 **L POSTELLE KEY**...RESIDENTIAL
 924 **ANNIE GARRETT**...RESIDENTIAL
 931 **HENLEY C DRUITT**...RESIDENTIAL
 950 **B MASON**...RESIDENTIAL
 954 **LAWRENCE C LOVINGS**...RESIDENTIAL
 956 **B DUPREE**...RESIDENTIAL
 956 **ELIZABETH ANN BOYD**...RESIDENTIAL
 956 **I NICHOLSON**...RESIDENTIAL
 1001 **BUFFALO GENERAL ALCOHOLISM SVC**
 1001 **DEACONESS FAMILY MEDICINE CTR**...PSYCHIATRISTS AND
 PSYCHOANALYSTS
 1001 **KALEIDA HEALTH**
 1001 **RAMADAN FADI H MD**...INTERNAL MEDICINE PRACTITIONERS
 1004 **BELTON MCCARLEY**...RESIDENTIAL
 1004 **H MC CARLEY**...RESIDENTIAL
 1004 **HATTIE MC CARLEY**...RESIDENTIAL
 1020 **BUFFALO MUSEUM OF SCIENCE**...ART GALLERY
 1020 **BUFFALO MUSEUM-SCIENCE LIBRARY**

NO LISTING FOUND

18 REVELLA ANDERSON...RESIDENTIAL
 23 JOS MRS LULL...RESIDENTIAL
 31 EUNICE BENFORD...RESIDENTIAL
 35 P RUSHTON...RESIDENTIAL
 45 JULIOUS CANTY...RESIDENTIAL
 47 B M BUTCHER...RESIDENTIAL
 47 LUNZETTE BUTCHER...RESIDENTIAL
 57 LISA PHILLIPS...RESIDENTIAL
 59 JOHN MCDUFFIE...RESIDENTIAL
 65 M RIDGEWAY...RESIDENTIAL
 66 HUMPHREY MAMIE...RESIDENTIAL
 73 EDWARD ELLIS...RESIDENTIAL
 78 MABLE B BROUGHTON...RESIDENTIAL
 78 MARK RAGIN...RESIDENTIAL
 81 HELENE BOWMAN...RESIDENTIAL
 83 A DAVIS...RESIDENTIAL
 83 S GRAYSON...RESIDENTIAL
 84 VIOLET JOHNSON...RESIDENTIAL
 86 JETAUN GRAHAM...RESIDENTIAL
 95 A BURNS...RESIDENTIAL
 95 SOLOMON E PONZO...RESIDENTIAL

18 CARL LAWHORN...RESIDENTIAL
 19 ARTHUR HAMMONDS...RESIDENTIAL
 20 J L MATTISON...RESIDENTIAL
 27 CARMEN BELL...RESIDENTIAL
 30 E NICHOLSON...RESIDENTIAL
 35 ORVILLE J PLACE...RESIDENTIAL
 42 EMMA L CALLAHAN...RESIDENTIAL
 79 HERBERT M BELLE...RESIDENTIAL
 89 DWAYNE L CATHCART...RESIDENTIAL
 103 AMBROSE S POWELL...RESIDENTIAL
 117 CHARLES FALCK...RESIDENTIAL
 146 SHELLY MASSEY...RESIDENTIAL
 149 SADIE L CROWDER...RESIDENTIAL
 165 G BOLDEN...RESIDENTIAL
 169 HATTIE MAE GRANT...RESIDENTIAL
 171 ROBERT BIBB...RESIDENTIAL
 173 MATTIE DEVERS...RESIDENTIAL
 200 V H MRS ISAAC...RESIDENTIAL
 208 M DICKSON...RESIDENTIAL
 211 ANNIE WILL ROLLING...RESIDENTIAL
 212 ELLIS REED...RESIDENTIAL
 212 GERARD HOOSIER...RESIDENTIAL
 221 FLOYD MITCHELL...RESIDENTIAL
 224 REGINA KIMBLE...RESIDENTIAL
 233 GEORGE MITCHELL...RESIDENTIAL
 236 WALTER H KEMP...RESIDENTIAL
 237 RONALD E HALL...RESIDENTIAL
 240 SARAH OTIS...RESIDENTIAL
 243 MELVIN L BROWN...RESIDENTIAL
 245 D H PETEN...RESIDENTIAL
 246 ANN HUMPHREY...RESIDENTIAL
 247 WILLIAM C GARNER...RESIDENTIAL
 250 RONALD OWENS...RESIDENTIAL
 251 CLARENCE DAVIS...RESIDENTIAL
 253 T J JOHNSON...RESIDENTIAL
 259 ANNIE COWAN...RESIDENTIAL
 295 CORNELIA GLADDEN...RESIDENTIAL
 300 ARBEY HILL...RESIDENTIAL
 304 DAVID H HULL...RESIDENTIAL
 304 K MOYE...RESIDENTIAL
 308 MARGAREY REED...RESIDENTIAL
 309 TANGIA DELK...RESIDENTIAL
 311 DARLENE GRANT...RESIDENTIAL
 360 H M HUMBER...RESIDENTIAL
 360 KYLE ALEXANDER...RESIDENTIAL
 369 V L MUNTZ...RESIDENTIAL
 376 CHARLIE J MARSHALL...RESIDENTIAL
 415 ALMON HUMBER...RESIDENTIAL
 415 S HUMBER...RESIDENTIAL
 417 EUNICE L ROWE...RESIDENTIAL
 419 CAVETTE A CHAMBERS...RESIDENTIAL
 419 WINFRED DAVENPORT...RESIDENTIAL
 423 CHARLES MILLS...RESIDENTIAL
 423 NEAL RAINEY...RESIDENTIAL
 425 ROBT L JOHNSON...RESIDENTIAL
 425 SHANNON JOHNSON...RESIDENTIAL

NO LISTING FOUND

160 ST PAUL'S MISSIONARY BAPTIST
163 TIMOTHY JACOBS...RESIDENTIAL
164 PEGGY SCHWAB...RESIDENTIAL
167 LINDA L BROWN...RESIDENTIAL
174 CARL PETERSON...RESIDENTIAL
179 R RICKS...RESIDENTIAL
183 SHARON PRESTON...RESIDENTIAL
187 ERROL DACOSTA...RESIDENTIAL
193 MYRON GIDNEY...RESIDENTIAL
195 PATRICK RHONE...RESIDENTIAL
228 BERNICE LARKIN...RESIDENTIAL
228 E ATKINSON...RESIDENTIAL
228 E MOLSON...RESIDENTIAL
228 E NEASMAN...RESIDENTIAL
228 GETHSEMANE MANOR APARTMENTS
228 GLADYS RICE...RESIDENTIAL
228 H CORNWALL...RESIDENTIAL
228 HILDA BROWN...RESIDENTIAL
228 JEWEL MRS CARTHON...RESIDENTIAL
228 JOHN JR BARNETT...RESIDENTIAL
228 L BECKTON...RESIDENTIAL
228 L JACKSON...RESIDENTIAL
228 OREAN HILL...RESIDENTIAL
228 ROSIA BROWN...RESIDENTIAL
228 WILLIE HINTON...RESIDENTIAL

X EARL PL
 399 XXXX 00
 401 XXXX 00
 427 XXXX 00
 429 ● BRUNNER Charles 885-7101
 433 SIMS India M 882-7743
 436 XXXX 00
 445 SHERIDAN V 881-9529
X PERSHING AV
 453 XXXX 00
 457 HARDY Arthur W 882-2708
 458 XXXX 00
 460 TILLMAN Howard 883-3518
 461 XXXX 00
 464 AVERY Niki 885-8738
 465 BAKRI Alawi Mohsen 885-3801
 466 XXXX 00
 469 ● TURNER Berkley 886-1778
 TURNER H 882-0762
 470 BRIDGERS C L 884-8107
 472 XXXX 00
 473 PARMER Luethel 883-2817
 STEVENS M 884-8794
 476 XXXX 00
 477 AUSTIN Hildrath 884-3442
 480 ● PUGH Wade 885-3889
 485 ★ ST ANNS NBRHD EDUC 885-1884
X TIMON
 488 ● ASHCRAFT James O 882-9814
 492 ● CLARK O 886-7888
 494 WOODRUFF Frank J 885-3128
X ROEHRER AV
 496 HESTER B 888-1980

BEST 14208 CONT..
 498 XXXX 00
 502 ● HILL Columbus Mrs 886-3578
 518 COLEMAN G 886-1648
 522 TERRELL Ann 883-6770
X JOHNSON
 528 XXXX 00
 530 ● WILLINGHAM E 882-4817
 534 ● SMITH M 883-2797
 536 XXXX 00
 537 XXXX 00
X WOHLERS AV
 541 EDMUNDS U M 884-1573
 MANNING Dorothy 881-2524
 543 XXXX 00
 548 XXXX 00
 550 BANKS S 883-0916
 551 XXXX 00
 553 ● CAPPS Brals S 885-8634
 555 XXXX 00
 556 FERGUSON A L 882-5312
 FREEMAN John Sr 883-1993
 557 XXXX 00
 561 ATKINS Jimmie 882-4418
 BACKUS Darnell 881-2561
 563 XXXX 00
X LINDEN PK
X NORWAY PK
X SHERMAN
 571 ● HYMANS AUTO SVCE 883-2520
X KENSINGTON EXWY

ZIP CODE 14211

WEALTH CODE 0.0

X FOX
 623 ● YOUNG TABERNACLE HC 892-0985
X HERMAN
X WEST PARADE AVE
 643 XXXX 00
 653 XXXX 00
 657 ● BEST HERMAN SERVICE 893-5484
 ● METRO UNTD METH CH 891-5652
 659 FELDER M L 896-4997
 STAPLES C 892-2786
 661 ● KING S L 893-8934
X GUILFORD
 673 XXXX 00
 675 XXXX 00
 679 L Varner 895-4772
 681 ● STOVER Joseph E 894-6793
 683 ● HOLLEY Wm Jr Rev 893-5995
 685 XXXX 00
 687 ● WORTHS LOUNGE 896-9579
X RICH
 697 ● BARNES Sammie L 895-7359
 699 ZUREK John A 895-7941
 701 XXXX 00
 711 XXXX 00
 713 XXXX 00
 717 XXXX 00
X SWEENEY
 723 BECKMAN R 893-0594
 EAVNS Claudia L 895-1394
 727 XXXX 00
 729 BLACK Joseph 892-7719
 CUMMING Aubrey 891-4175
 733 XXXX 00
 737 XXXX 00
 739 XXXX 00
 743 XXXX 00
 747 ● DAVIS Joel 893-6618
X MYERS
 753 DUBOSE D 891-8829
 755 XXXX 00
 759 LONG Barbara 895-4191
 761 XXXX 00
 775 ● BUFLO SC NO 59 BEST 897-8060
 781 XXXX 00
X FILLMORE AVE
 783 ● WILLIAMS Bennie 894-8746
 785 XXXX 00
 791 XXXX 00
 793 ● ARMSTEAD A 896-1823
 797 XXXX 00
 799 DENNEE Arthur A 893-0374
 801 XXXX 00
 805 GORE Jareas 891-8564
 807 XXXX 00
 811 XXXX 00
X GENESEE
 ★ 7 BUS 154 RES 18 NEW

100	ALLEN Freddie M	886-5161	
101	MINES Sophie	881-2624	9
	TOWNSEND Pollie	883-2695	
103	BROWN F	886-8171	
	REMBERT John	884-7334	
105	ROCKETTE Thos J	885-5403	7
106	GOWIE Carlton A	886-8311	
	MAGBY M	886-5197	
107	• MCDUGLE Dorothy	886-1661	6
109	• JACKSON Roscoe	881-5553	
110	WILLIS C	881-5161	1
	WILLIS Jas	883-7108	
114	CHINN Harold	883-1029	+5
	CHINN Shellonnee	883-1029	+5
115	• MCCLAIN Saml L	885-5214	
118	SIMMONS Arthur	884-1761	
119	GRIFFA C L	884-5259	6
122	• HERRING Geo D	884-3354	
123	SADLER Helen	883-1295	
126	ALEXANDER Russell L	883-0154	
	SIGGERS Ruby L	885-1548	
127	ADAMS Leslie M	886-2955	
	LEWIS Martha	885-9255	
128	XXXX	00	
129	FROST Thomas E	885-1819	
	FROST Tracey E	885-1819	
132	WILLIAMS Lawrence	882-5470	
133	COBB T	881-2258	2
	LOWE E Dorothea	886-7301	1
136	XXXX	00	
140	COMBS Nicole	886-6912	8
141	XXXX	00	
144	XXXX	00	
145	MAXWELL F	884-7346	0
146	MELVIN L	884-2463	+5
	PORTLOW Edna	886-3377	
147	HILL C	885-6728	+5
150	JONES F	881-0288	8
	MINES J	881-3188	4
153	• LEWIS Wade	886-0356	
X	WOHLERS AVE		
161	WATSON Mattie M	884-1376	
164	BAILEY Jermaine	884-5783	+5
165	BREWER Felicia	885-5128	+5

BRUNSWICK BLVD		14208 CONT..
168	• MCCOY Charles H Bp	882-9145
169	HOWTON Anthony	882-4139 +5
	HOWTON P	882-8929 1
	TOLBERT Quinton	881-5649 +5
170	EVANS N H	885-4192 8
	HUBBARD Herman	882-5739
171	XXXX	00
175	XXXX	00
176	JOHNSON W M	881-1104
	JONES J O	882-2295 1
179	WORKS S E	885-4764 +5
180	XXXX	00
182	XXXX	00
183	• WHITFIELD Joseph W	885-7107 2
186	• CLARK Coriene	886-3689
187	XXXX	00
190	GUICE Nathl	883-7794
192	PRATT Saml	882-8143
	STRACHAN Charles W	883-8062
193	XXXX	00
196	XXXX	00
197	GAULT Modell Sr	884-8340 3
	MCLAIN Leona B	885-3431
	SHUFORD R	882-8144
199	HARRIS Roy	884-5888
	JOHNSON E	886-3574 3
	JOHNSON Matthew C	884-3391 +5
200	GARY J A	884-9019
	SEALS M	883-9456
202	• JACOBS Elzena	884-8425
	JACOBS Paul	884-8425
203	XXXX	00
206	DAVENPORT A	882-0894
	MATHIS H	881-3427
207	• CARTER Julius C	884-4112
210	XXXX	00
214	XXXX	00
215	XXXX	00
218	• JACKSON Lillian	883-9345 3
219	• ADAMS John	885-1173 0
222	• CLARK Thomas L Sr	886-5678
223	BROOKS Dennis	882-3704 +5
	CARTER David	884-2471
224	JOHNSON Douglas J	882-5742 4
	PARKER V I	883-3465
226	BROWN Norris E	886-8328
227	MENCER C	883-5514
	WASHINGTON B	886-2178 8
229	• POWELL Kydson F Jr	882-7319
	POWELL Marion E	884-2719
232	JOHNSON George	881-5875 2
233	• KERNEY E L	882-3146 3
235	SCOTT Keith	881-3460 +5
236	MACLIN Geneva	884-7985
239	• HOLT Eddie	882-6017
240	PORTER V E	884-5861
	WHITE M	881-4509 7
242	• SHANE William	884-2910
243	XXXX	00
246	COLLIER Fred	885-4984
249	• ALLEN Solomon	882-4031
250	BEASON Richd	882-5354
	BENDER Darryl	885-8724 2
251	GASTON Douglas 3D	882-7376
254	CRAWLEY Michael S	883-1652 1
255	CARSON Joseph	884-4367 +5
X	HUMBOLDT PKWY	
*	3 BUS	174 RES 20 NEW

BUTLER AV		14208 CONT..
72	XXXX	00
75	COLEMAN Sampaquita	883-4894 +5
	• JOHNSON D	881-2321
78	XXXX	00
79	LEE Richard	882-1937 +5
80	GARRISON M	882-4915
81	XXXX	00
82	CARRIER David W	883-6880
85	WILLIAMS Dolores A	883-4364 3
	WOOD Daryl Rev	881-3955 8
86	XXXX	00
89	DINKINS Nathaniel	886-6874 +5
	LAMAR Brenda	885-0490 +5
90	MELVIN K	881-9074 2
91	JACKSON C F	884-3663 7
	WHITE L	885-3382
94	XXXX	00
96	XXXX	00
100	MOTT Herman	884-3238 2
	PEACH E	883-8014
104	ROBINSON John H	881-4473 +5
X WOHLERS AVE		
114	HARDY Charles Jr	886-1349
118	JORDAN D B	885-6915 9
	NELSON C	885-6915 9
125	THOMAS Mattie L	885-6888
	WOOD L	886-5130 0
126	XXXX	00
127	• GASKIN C	883-4680 4
	GASKIN Sirlee	881-1337
128	XXXX	00
131	XXXX	00
132	MASON Mamie	883-2892
	MILES L G	886-5539 7
135	FERGUSON Rual	885-4426
136	PARKER Eugene	886-8355
137	SATTERWHITE Lucille	884-8317
138	HOKES E	885-0141
	RICE D	882-7248 +5
141	MAY Leslie	886-1658
	MAY Leslie U	881-3831 8
142	BOYD L	884-8440 +5
	HEARON Douglas H	886-4620 3
145	JACKSON Jessie	885-7003
	WATSON Isaac D	886-7448 +5
146	XXXX	00
149	ARMSTEAD Geremaine	882-7359 +5
150	• WILLIAMS Edward	882-7655 3
151	SMITH Carlton	885-3178
	SULTAN Malik	885-1589 3
152	XXXX	00
155	• SMITH Mabel	886-0345
156	CHAPLIN Lawrence C	882-6639 4
	WIGGINS Gregory	881-5816 4
	WIGGINS H	881-0666 9
159	SMITH D	886-0499 3
160	HUE L	881-0487 4
	RANSOM Kyrie	884-4528 +5
163	XXXX	00
164	FERGUSON R A	885-8465
	MOORE A	885-8735 +5
165	CREWS Melva M	886-8279
168	WHITE Denise	884-2694 +5
169	PETTY A	881-0619
170	XXXX	00
173	BROWN Geo W	882-5270
	THOMAS Mary	885-3310
174	XXXX	00
175	XXXX	00
176	• ESTER Clara	884-8258
179	WHITE Amanda	881-3259 +5
	WHITE Andre	881-3259 +5
180	SMITH E	883-3888 8
	TRAORE Bakary	882-0413 4
183	XXXX	00
184	HILL Irma	884-2612 8
	MORGAN J	884-0422 +5
187	ORR Altman	883-8490
188	WILLIAMS J	885-3561
191	• SMITH Leighann	885-4856
192	XXXX	00
193	XXXX	00
196	SHARP Henry	882-7607
197	• CHISHOLM W	886-6745
198	XXXX	00
201	• ROBINSON John	885-1922 4
202	EARLE J	881-0847
	TRAMMELL Louis	885-3560
	• TRAMMELL R IND SLS	883-2052
205	MATTHEWS E J	882-0655
206	BARKER Otis	884-8617 0
	MCCUDRY Gertrude	883-1643
209	• MITCHELL Jacquie	883-4499
	MITCHELL Robert	883-4499
210	CATALANO Mary L DR	883-6235
X HUMBOLDT PKWY		
★	1 BUS	151 RES 23 NEW

CELTIC PL 14208 BUFFALO

WEALTH CODE 0.0

NORTH FROM
510 EAST UTICA

X EAST UTICA

11	• ARRINGTON Luther	882-5363
14	XXXX	00
17	• WALLACE Pamela	885-4708 3
18	XXXX	00
19	RAINEY Jerome	883-9578 +5
20	KIMBLE C G	884-2057
	• KIMBLE Ernest A Sr	885-4173
23	WOOD Sylvester	883-9941
24	XXXX	00
27	XXXX	00

X GLENWOOD AVE

★ 0 BUS 10 RES 1 NEW

474	BAXTRON E	883-5191	
	ELDRIDGE Gloria	883-8057	6
475	XXXX	00	
478	DOCTOR Tonya A	882-7510	3
479	RAINEY Timothy Jr	882-4677	
480	• ROBINSON B	885-0345	
483	XXXX	00	
487	GREATHOUSE Edward	886-1319	3
490	THOMAS Milton	886-3908	2
491	BARKER Mark	885-3791	2
	JOHNSON G	882-0510	
	JOHNSON K	882-0510	

DODGE		14208 CONT.
492	XXXX	00
X	ROEHRER AVE	
502	XXXX	00
504	• WILLIAMS Maple	885-0871
505	XXXX	00
507	XXXX	00
508	LOVE Sarah	882-7964 +5
509	• HARRIS Sam	881-0719
511	XXXX	00
512	HAMILTON L	882-6139 +5
514	XXXX	00
515	DAVIS J	881-1968
516	XXXX	00
519	BRACKETT Carol	883-1578 +5
	SPENCER Donald L	881-7121 4
520	MILLER Frank	883-8412
X	WOHLERS AVE	
529	• TARTS MKT	884-0743
531	MCDUGALD John W	883-3082
	PROPHET Thomasina	885-4152 4
532	BETHEL Lenord H	885-1388
	FISHER Madaline	886-7195
534	CARDWELL C Mrs	884-1260
	JOSEY Bessie L	886-5875
535	XXXX	00
X	NORWAY PK	
546	XXXX	00
564	XXXX	00
565	XXXX	00
X	LINDEN PK	
594	• GEORGE John T	883-9408
★	1 BUS	162 RES
		21 NEW

70	XXXX	00	
71	• BLENMAN Norris G	886-8126	
74	• RIDING Albert W	883-7568	
75	• REID Victor D	886-3617	
76	• GREY William J Jr	885-8674	
79	• HUNT Betty D	886-2446	
84	• JONES Valencia	886-2841	3
88	• DAVIS Jos E	883-7689	
89	PEACOCK M C	881-6379	
90	HOWARD L	885-2772	
93	• WILLIAMS S	884-8476	9
94	• BILLUPS William A	883-4378	8
97	XXXX	00	
98	• DANIELS Richard	886-3845	9
101	CAMERON R Jan	882-8697	
104	XXXX	00	
105	MOZEE Ira	882-5099	
113	XXXX	00	

X WOHLERS AVE

117	• JACKSON Gladys	882-9728	4
121	BROWN Lealie J	883-0057	
123	ROBINSON Phyllis L	886-4670	8
126	• BUFLO SC NO 74	888-7108	+5
	• WILLIAMS LAWRENCE	881-5440	9
127	XXXX	00	
131	LOVE G	885-5827	+5
135	• SCOTT Caesar Jr	886-2927	
137	XXXX	00	
141	TYLER Jos	883-0983	
145	JONES Lafayette	885-3730	
	SEYMORE Lynn	885-7862	+5
149	HALTON L	881-6821	0
	HARRIS Geo L Rev	884-7957	
153	COLEMAN J	838-7315	+5
157	GUNTHROP Judy	881-5075	3
163	DAVIS Dalay D	885-3816	
167	OCASIO Carolyn	881-3600	0
175	BROWN Gladys E	884-2074	
	DIXON M K	885-7842	
179	FORDICE S	882-6013	
	SMITH D B	883-4617	8
183	ROBBINS Carey	885-6566	

X NORTHLAND AVE

★ 2 BUS 77 RES 5 NEW

X	LUNSDALE		
334	HUNTER Georgia	883-9765	0
342	• GLAMOUR DOLL HSE	886-8691	
	MURRAY Frank Jr	882-2897	
344	XXXX	00	
347	• Y M C A FAMILY BR	883-9622	
348	XXXX	00	
352	• DEBOSE Mamie	885-3203	
356	BATCHELOR Lee	885-6120	
362	• BAITY Mayme H	882-8662	
366	ROGERS S	885-3698	7
368	• SMITH Catherine	885-5265	7
372	ANDERSON Lorraine P	881-0587	
	JENKINS Y	885-9059	+5
376	XXXX	00	
378	BILLUPS Katrina	884-8301	+5
380	SIMMONS M	883-6307	
381	• EVERETT HENRY C MD	886-3600	
	• FERRY X RAY CLINIC	882-1626	
	• HANNIBAL J J 3D DDS	886-2293	7
	• M L L DIAGNOSTC LAB	882-3905	9
384	BULLUCK Catina	884-9859	+5
	BULLUCK Janice	884-5968	+5
388	XXXX	00	
394	HALL N L	883-5024	2
395	• BELLAMY INS AGENCY	884-0154	
	• COLEMAN HEATING	885-1000	+5
	• H A C MASTEN	833-0792	+5
396	• SHANNON J W	882-2001	3
400	JAMES Kenneth O Rev	881-3621	9
	LEWIS Viola R	885-9319	
	LEWIS Wardell	885-9319	
404	• GOFORTH Trudy J	885-6532	
405	• BELLAMY HERBERT	884-4066	
	• BELLAMYS WINE&LIQR	884-4066	
406	XXXX	00	
410	MITCHELL Theresa	884-4330	+5

X ROEHRER AVE

416	PRESTON James M	886-5638	
	WILLIAMS David C	883-2172	
418	BELTON Samuel	883-0131	2
	BLAND J Carl	885-7701	
420	DAVIS L	886-2631	+5
	SMITH Joanne	881-2685	+5
421	• COLVINS CARPET SV	883-5322	+5
425	CAMPBELL K	883-0327	+5
	• SECURITY HDW STORE	885-4590	
426	XXXX	00	
428	• CHANDLER Claude	885-0752	3
430	GELSEY Fredk Rev	884-8275	3
431	XXXX	00	
432	SHARI Abdulla	885-9238	2
437	XXXX	00	

FERRY E	14208 CONT.	FERRY E	14211 CONT.
X	WOHLERS AVE	770	XXXX
441	*COMINT MISSIONARY CH	807	XXXX
448	HAYNES B	811	BETTS Bonnie J
449	*EAST BUFLO OHIO	812	*NORTEX
	*GEORGE GEOFFREY DC		*PERFECTION PAD CO
451	XXXX	819	MILLER G
452	XXXX	826	XXXX
458	WELLS W	X	CHELSEA PL
461	XXXX	828	*MALE NORTHEASTERN
463	HARVEY L	837	BURGESS C
464	XXXX	845	XXXX
466	XXXX	849	XXXX
467	BOYD M A	851	ASHRAF Kasbun
	DONALDSON F M	853	XXXX
469	CORBETT Bertha	X	DUTTON AVE
	MCGRUE Richd		KEHR
470	HARVEY L	X	SHERIDAN AVE
471	*US QUALITY FOOD MKT		XXXX
472	WASHINGTON M J	X	GRIDER
476	MONTAGUE Andrea	950	*PEOPLES WILLIAM E
479	XXXX		*WESTRN UNION
480	KORTON Edw G	958	*JAL ARCO SVCE STA
484	DAVIS Ruby Lee	961	APARTMENTS
	OGDEN G		ARCHER L M
486	HARROD Chas		BRUCE F M
	JARVIS Jea H		BRYANT B
489	XXXX		COOK G A
490	*BERRY Richd		FLOOD Charles
491	*TRUE BETHL CHURCH		GASTON Archie
492	XXXX		GASTON Willie
495	*RAINEY Jas A		GRANT J
496	CRAMER Tilman		HOLT Carolyn
499	XXXX		HUGHES Barbara
500	*JAMES Y		WATSON C
501	XXXX	966	XXXX
503	XXXX	967	*BUFO CTY HSG HHS
504	BROWN M F	975	APARTMENTS
	RICHARDSON L J		BELL Ralph
506	XXXX		BROWN D
507	CARPENTER E		DOCKERY L A
	WHITE G		HACKETT I
510	MORRIS M		KEARNEY D
	SOOGS T		MATHIS L
514	XXXX		MCDONOSH M
515	*GLOVER A M		MELADROW I M
518	STEPHENSON C Mrs		STEGALL A
520	XXXX		STERLING Matthew
523	XXXX	978	XXXX
524	XXXX		CARL
529	*A JS DELI		XXXX
	BROWN V		*YOUNG S
	JORDAN R		*FILLMORE TAXI CO
530	HALL Wibe		MERRITT Charles R
	WILLIAMS Carl		*ERNST DRUMBOLE INC
	WORLEY M		REED D
531	XXXX		SHELTON B J
533	XXXX		*BENTON WALTERSONS
534	ROBINSON B L		X
537	XXXX		SCHUELE
538	XXXX		ERNST AVE
543	*JOHNNTS CLIP HOUSE		MUSTAFA Omar
545	SEALEY Clara B		MUSTAFA Fuad
			FLETCHER L D
			*SANCTUARY OF GOD
			WHITE D
			*FLETCHER Elizabeth
			PETTY Lailaha
			XXXX
			*KOWALCZYK Stanley F
			XXXX
			WALKER M
			BOLDEN E
			THOMPSON J T
			WRIGHT M
			SILAS Denise
			X
			STEVENS AVE
			*SNOWFLAKE CLEANERS
			WEAVER Robert L
			HUGHES S
			XXXX
			MELLS Tabitha
			XXXX
			*EAST FRY COIN LNDRY
			*EAST FRY COIN LNDRY
			BRIDGES E L
			SHARP V
			HARPER M A
			XXXX
			XXXX
			XXXX
			X
			MOSELLE
			COOPERWOOD Johnny E
			COLLINS Tracy
			XXXX
			*GRANTS VARIETY SHOP
			GRANT Stacy
			RODGERS B
			*SMARTS BEAUTY SALON
			X
			WYOMING
			XXXX
			XXXX
			CRAWFORD S
			MONTGOMERY Johnny
			X
			BISSELL AVE
			CUNNINGHAM A Rev
			CARLISLE Kim
			HAYES Larry C
			BETTS C
			*FAST FOOD PARADISE
			*WIES AUTO SVCE
			X
			CAMBRIDGE AVE
			XXXX
			HALL Alan C
			OLIVER Theresa
			DUBOSE Boyd
			DUBOSE Nelson
			X
			GOODYEAR
			*ALS FOOD MKT
			FADEL Almustasser
			XXXX
			THOMAS Donald L
			XXXX
			*WILEY Lonzell
			*HAIR HUNTERS
			X
			CORNWALL AVE
			ALTTRE Abd
			GOBARI Ali Abdo
			XXXX
			THOMAS James E
			X
			NEVADA
			HARRISTON Stephanie
			MCCREA M
			WILSON Ann E
			XXXX
			CHESTER Nathaniel
			DICKSON Mack
			JACKSON George
			JAMES Ronnie
			X
			NORTHUMBERLAND RD
			X
			MONTANA
			*HOLLOWAY Anne
			LEACH Sandy
			JONES L M
			*BNEED Joel
			*MYLES Albert

ZIP CODE 14211

WEALTH CODE 0.1

X HUMBOLDT PKWY

577	OWENS Leslie	896-1632 +5
579	XXXX	00
581	CHILDS Geraldine	891-4362 +5
585	DAVIS Mildred	891-8141
	WILLIAMS Candace A	894-5668
586	STROGLER John P	892-5415 4
589	XXXX	00
590	NORWOOD Caterwell	891-5362 7
	PIPER Dawn S	895-1275 +5
591	LAMAR E M	893-6841
594	OSBORNE V	892-4635 +5
596	PIPER Booker T	895-5079
597	XXXX	00
598	BRYANT Reynard	895-2934
	BRYANT Sonya	895-2934 4
	SHEDRICK Reynardo	895-4576 3
599	XXXX	00
600	*FEASTER Jerry	895-6461
603	XXXX	00
605	XXXX	00
606	FUSE Ethar	896-7021 2
609	PRESTON M F	896-6900 0
	CARTER W	896-6409 0
	HARRIS Alan T	894-7386 8
	JAMES Larry D	897-2918 8
	KEITH Richard	894-6875 2
610	XXXX	00
613	*BROWN A	892-7379 3
	BROWN Byron W	897-4019 6
615	MOORE Tilda	895-5141
	VANDI E	894-0457
619	XXXX	00
621	*HALL Jethro	891-6727 6
622	XXXX	00
624	BAUGH Orville M	898-5418
625	BURROUGHS O H Rev	894-4582
628	THOMAS S	896-3027 6
628	*WALKER E	895-5791
630	ISOM Andrew	895-4828 +5
634	HINDS Roland E	893-0468 4
635	*JACOBS Catherine W	893-5550
636	SAMPSON E	894-9064 +5
639	BRECKENRIDGE Henry	891-6740 4
	GRANT G	895-7052
641	AUTMAN Florena	891-9011 3
	PARKER R V	00
642	XXXX	00
644	XXXX	00
647	HICKS A	892-8945 8
	WALKER Marie J	893-0479 +5
648	XXXX	00
651	*SCOTT E M	895-5045
652	*PERRY Hollis J	894-3171
653	*WATTS Ben L	895-1004
654	RAMO Shelly	892-0329
655	XXXX	00
658	BRYANT Mattie	893-7258
658	PRYOR V	894-3172 3
	WEBB Patricia	895-2174 +5
661	HOLLEY Marvin	894-2454 +5
	STONE Corina L	891-7433 +5
X	FILLMORE AVE	
688	KELLY C	896-1068 +5
700	XXXX	00
704	WILLIAMS V	894-8310 2
708	QUICK Evelyn	891-8329
	THOMPSON Charles D	892-2536
	WASHINGTON V	893-1322 3
X	WINCHESTER AVE	
716	*COLTON WAREHOUSE	896-8936 6
724	XXXX	00
728	WIMBERLY Vaughn P	894-5739 2
X	HIRAM PL	
750	*BUFO TECHNOLOGIES	895-2100 +5
757	*AIRTEX	892-8111 7
	*CAMAR	892-3808 9
	*COMPRESSED AIR	892-0500 9
	*COMPRESSED AIR	892-8111
	*COMPRESSED AIR	892-8128 9
766	*BUFO SC E FERRY ST	897-4750 +5

297	XXXX	00
308	*ST NICHOLAS UKRANN	852-7566 8
	*ST NICHOLAS UKRANN	852-1908 2
	XXXX	00
310	XXXX	00
X	STEUBEN	
316	SIZEMORE John	856-9405 +5
318	PASTERNAK A	852-5449
	PASTERNAK John S	854-2072
	SCHAEFER George	847-1816 6
328	*ROSE UNICORN THE	847-0403 +5
X	OLGA	
334	RIVERA M	854-5040 +5
	RULLAN Jose	856-2983 3
336	*PIEROG T	856-7251 4
338	*KAPUSNIAK Henry S	842-0189
345	XXXX	00
346	HUDYMIK Anna	856-0495
	KOZAR Michael	852-1613
	MATJKOWICZ F	852-4837 2
348	XXXX	00
350	XXXX	00
355	*SELLMORE SIDING	856-1900
	*SIDING CITY	856-1900
	XXXX	00
X	HOWARD	
383	*SUES CAFE	842-1606 +5
389	*FILLMORE W KAR KARE	849-0627 6
X	WILLIAM	
X	MEMORIAL DR	
438	LONERGAN P A	655-4918
441	*MIDAS MUFFLER&BRAKE	856-4327 8
	XXXX	00
454	FUNDERBURK A	852-1309 0
455	XXXX	00
456	XXXX	00
458	*CHESTNUT Xavier L	852-1400 7
459	ESTES P	852-7418 +5
	GRIER Adrienne	854-1954 4
	XXXX	00
460	CIELENCKI S F	856-5914
461	GARRETT M	849-0245 0
	LASKOWSKI Zbigniew	847-0673 9
463	XXXX	00
464	XXXX	00
465	SZYMANSKI Esther L	854-7609
	*SZYMANSKI Richard C	854-7609
	XXXX	00
470	BUGENHAGEN R	842-0414 6
471	SABOWSKI Leo	849-0275
	*BULERA ROOFING&SONG	852-7234 6
472	ORLOWSKI Raymond	854-1519 2
	XXXX	00
474	WOODS Mildred	854-5054 +5
475	KLIMENKO Yelena	854-8526 4
476	DOMBROWSKI P	842-0081
477	XXXX	00
479	XXXX	00
482	SYLVIA Daniel	854-7331 2
	WOJCIECHOWSKI Clara	852-8057 2
	SCHUBERT John	856-2958
483	XXXX	00
484	BROWN Barry	854-2003 +5
485	*KRASKA K	855-0329 8
487	WEGRZYN Edward Jr	852-2174 +5
488	BILYNSKY John	856-0653
491	XXXX	00
492	XXXX	00
495	XXXX	00
496	XXXX	00
497	XXXX	00
498	FISH E J	855-1459 8
499	XXXX	00
501	FISCHER John J	856-5345
	PALISTRANT Joanne	852-8371 1
503	*KINCAIDE Booker Rev	856-5339
504	BLACHOWICZ Walter	856-0603 +5
	KON Michael Sr	856-5155
506	*BI NUTRIENTS	852-4848 0
508	*MANGUS J C	856-4322
508	GEORGESKI Benita	856-3509 3
	MILLER M A	856-2675 +5
	XXXX	00
510	XXXX	00
511	XXXX	00
512	XXXX	00
514	HACKWORTH Jeff	856-0617 3
517	XXXX	00
521	XXXX	00
522	XXXX	00
525	XXXX	00
529	*FRIENDLY DELI	856-2733
531	XXXX	00

1015	XXXX	00
1016	BURKE Onabelle H	892-6329 4
	THORNTON Kimberly	895-5806 3
1018	NEELY J	896-9906 1
1022	ALEXANDER B	896-0276 8
1023	YOUNG York	895-2788 +5
1025	XXXX	00
1026	PAWLAK Henry L	896-3823
1030	NOWAK Walter	892-0125
X	PETERSEN PL	
1038	BELTON Gene	896-0854
	BETHEL Duncan	896-0854
	MARTIN Kenneth	897-0639 3
1042	XXXX	00
1044	XXXX	00
1070	XXXX	00
X	GENESEE	
1076.....	APARTMENTS	
	COLLINS E W	892-9453
	JOHNSON David R	892-3869 4
	LOCKWOOD H	894-9281 +5
	MOODY J	891-9883 8
	STACY Frank	891-9406 3
	THOMPSON Ada	892-4578 9
1078.....		
1084	ALLEN Willie Mae	895-3780 8
	CRAYTON Lovella	893-4297 2
	WHITE Richie	896-4886 3
1096	XXXX	00
1098	ALMOND A B	895-2612 8
	CHAPIN H E	896-5715
	LEWIS R	897-3306 6
	RUSSELL Arthur L	895-9387 +5
1106.....	APARTMENTS	
	ELDRIDGE Doris	895-7925 4
	GRIPPER J	893-7725 3
	MAXWELL Jerry	893-6756 4
	WALKER M	895-2969 4
	WALKER Mary	895-3329 4
1106.....		
X	BEST	
1209	XXXX	00
X	PARADE N	
1213	JONES James	893-7969 +5
	MICKEL H	896-8362 +5

FILLMORE AV	14211 CONT	FILLMORE AV	14211 CONT
1215 XXXX	00	1588 XXXX	00
1216 BENEFIELD Jermaine	892-4006 +5	1600 BUFO LEAD PSNING ED	897-4110 +5
MAURICIO Izetta	897-0417 4	BUFO LEAD PSNING ED	891-5223 +5
1217 SMITH Lucrnia	892-5384 9	LEAD EDUC INFO LRME	891-5223 +5
1220 BECOTE E	894-2884 6	LEAD EDUC ST AUGSTM	897-4110 +5
GOSPEL Tabernacle	893-9157 3	ST AUGUSTINES CNTR	897-4110
MELVIN Jax R Rev	893-9157 3	ST AUGUSTINES CTR	897-4778 +5
1234 FADHL Mohammed	893-9486 4	ST AUGUSTINES CTR	897-5223 +5
1235 RANKIN W D SERV STA	896-9174	XXXX	00
X	NORTHAMPTON RD	1608 XXXX	00
1244 XXXX	00	1616 XXXX	00
1247 WILLIAMS Brian	892-3923 +5	1618 MCCANN L M	892-7404 1
1248 XXXX	00	STEWART Dionne	895-2312 +5
1250 LEES HAND CAR WASH	896-8003 +5	XXXX	00
1251 XXXX	00	1622 EXPRESSWAY FRAME SV	894-3770 4
1252 XXXX	00	BOZMAN Thomas	891-4300 4
ANDERSON Annie Mae	896-9063 4	YOUNG D	897-1469 3
1257 DELAVAN MUFFLBRK	893-1182 3	XXXX	00
ROAD ISLAND AUTO	893-5225 +5	1640 KNIGHT Henshel Jr	897-2910 9
1261 LEES LOUNGE	896-8889 1	XXXX	00
1267 XXXX	00	1648 POLK James E	897-2076 0
1268 XXXX	00	PORTEE Ester	896-3529
1269 XXXX	896-9826 +5	JAMESON ROOFING CO	891-4144 0
1270 Ali Naar	895-4374 2	COX James	894-9230 +5
FILLMORE CORNER STR	894-5228 2	JOHNSON Aubrey	894-9418 4
X	FOUGERON PL	REES K	894-5341
1277 ROENRIG A GASON	892-8857	XXXX	00
1279 XXXX	00	X	NORTHLAND AV
X	GIRARD	1679 HARISTON Hank	893-6796 +5
1280 MARANATHA CH OF GOD	892-2508 +5	1711 XXXX	00
1284 XXXX	00	X	BUELL AVE
1288 WESTRN BAPT BOOK ST	894-5382	1716 XXXX	00
1292 XXXX	00	1717 BROADWAY TAXICAB	896-4600
1294 FILLMORE CMTY RES	897-3038 +5	COLLIER CAR SERV	896-3584
1295 XXXX	00	X	MOHICAN AVE
1298 MCCLOUD AUTO SALES	896-1865 4	X	EAST DELAVAN AVE
1299 XXXX	00		
1300 XXXX	00		
1301 XXXX	00		
1303 CHALLENGER THE STEPHENS A	897-0442		
1307 HOPE WELL BAPT CH	897-2778 +5		
1310 XXXX	895-2499		
X	RILEY		
1314 LEWIS Melvin Jr	897-2774		
X	URBAN		
1318 XXXX	00		
1322 LONG L D Rev	892-4456 +5		
1324 XXXX	00		
1327 ANTHOCH BAPTIST CH	895-0198 +5		
ANTHOCH BAPTIST CH	896-9826 +5		
ANTHOCH BAPTIST CH	897-1312 +5		
1335 FILLMORE BEAUTY SLN HOPKINS M	894-9110		
	895-5910 +5		
X	LONDON		
1338 XXXX	00		
1339 XXXX	00		
1340 JESS GRAND BEAUTY	896-8172 6		
1342 FILLMORE LIQUOR STR	893-3158 +5		
LEWIS H L	00		
1343 XXXX	00		
1344 XXXX	00		
1345 XXXX	00		
1350 WINDS ONE HR MRTNG	894-5406		
RITE AID EXPRESS	892-1860 +5		
RITE AID PHAR	894-4562 2		
RITE AID PHAR STORE	892-1860 +5		
RITE AID PHAR STORE	892-1831 +5		
X	FRENCH		
1365 BATTLE Annie	894-2627 4		
MICHOLO A	894-6056 +5		
1367 GYERTON Alex	893-8410 +5		
HARAMBEE	896-3050 6		
IMAGES OF US GLLRY	896-6440 6		
1369 XXXX	00		
1371 HAZEBS BODY OILS	896-9910 4		
X	EAST UTICA		
1372 JOHAB Mohamed	893-1839 4		
1373 WALSH NU MAN	892-1332 2		
1374 XXXX	00		
1377 EVE ARTHUR O	895-2464		
NY ST ASSEMBLY	896-2464 9		
1382 XXXX	00		
1384 XXXX	00		
X	BOX AV		
1385 BELL BROS CLNRS	897-0682		
1390 XXXX	00		
1392 MCCAWLEY J A	892-1621		
POWELL E	892-7806 2		
1393 SCHWITS BARBER SHOP	897-2793 3		
1395 JACKSON Lovanna	893-5803 +5		
1397 XXXX	00		
1399 XXXX	00		
X	WOEPPLE		
X	ROEDER		
1412 MATTIES TX RED HOTS	896-8986		
1414 SHAMMAS BEAUTY RAMA	896-4588		
1415 FRANKLIN Rudolph	895-5035		
1418 ANDERSON C H Rev	894-3158 +5		
X	GLENWOOD AV		
1422 XXXX	00		
1423 MARENE MID BK	833-6333 1		
1426 XXXX	00		
1428 L&O GARAGE LTD	896-9090		
MANOR Willie J Rev	893-1235 8		
1431 MCGEE Alice	896-5482		
1435 XXXX	00		
1438 XXXX	00		
1443 XXXX	00		
X	WINSLOW AV		
1449 STAIRWAY HEAVEN CH	896-0180 +5		
1453 PRICE Willie	896-4866 0		
1455 BRYGERT Henry	892-7433 0		
1456 THE GREATER APOSTLC	892-8647 +5		
JAMES Annie Kate	895-2640		
1457 V I P BARBER SHOP	893-2420		
1459 XXXX	00		
1465 XXXX	00		
X	WOODLAWN AVE		
1474 JESSIE UNISEX SHOP	892-0291 0		
THOMAS William H	895-7889 8		
1476 CENTRAL LOCKKEY	891-5346 9		
THOMAS SHERMAN	891-5346		
1482 XXXX	00		
1484 XXXX	00		
1497 XXXX	00		
1500 XXXX	00		
1507 COLLETON MOBIL	896-3910		
X	EAST FERRY		
1512 XXXX	00		
1514 XXXX	00		
1518 XXXX	00		
1520 CALHOUN L C	894-6312 4		
X	INTER PARK		
1527 BUTLER Lane	854-7515 +5		
1528 DOUBLE A EXPRESS MRT	892-5813 4		
THOMAS Edward	895-5878 9		
1529 XXXX	00		
1530 NELSON Elmer	893-4457 6		
1532 EVENING ST CH OF GD	893-7064 +5		
1534 XXXX	00		
1535 CARB W L CONSTR INC	893-5559		
1536 XXXX	00		
X	SIDNEY		
1537 MOORE Calvin	892-8248 +5		
1539 XXXX	00		

FOX		14211 CONT..	
227	XXXX	00	
229	THOMAS Leon	894-0552	6
231	• DANIELS Clevester	891-4185	3
	DANIELS E L	897-4925	
232	XXXX	00	
235	• BOLYAR Joseph	892-2820	
238	XXXX	00	
239	VASCIANNIE D J	896-2853	4
	• VASCIANNIE Jas G	896-5276	
240	XXXX	00	
243	GROCE Carey	896-1974	
244	SQUIRE B	896-2469	+5
246	• GRICE Alberta	897-2253	
247	KING D	893-2660	+5
249	XXXX	00	
254	COOK William A	891-9259	+5
260	THAGARD Arleema	894-5497	+5
261	• GARRETT J	894-4637	
262	XXXX	00	
263	XXXX	00	
267	• JONES Cora E	894-6028	
269	XXXX	00	
270	• BAINES L	892-9408	
271	• NELSON V M	895-6425	
275	SALTER Bessie L	895-8250	
X	GENESEE		
X	HIGH		
322	• SMALL P	894-4119	6
326	• WILLIAMS D R	891-4247	
	WILLIAMS P R	892-9297	0
329	XXXX	00	
330	• ALLEN Loretta	894-6111	8
331	XXXX	00	
332	ANDREWS Dan	897-1556	+5
334	• JONES Eugene	894-3487	8
	YOUNG Robert	895-7407	+5
335	XXXX	00	
336	FITTS Hattie	892-2963	+5
337	XXXX	00	
338	CARLTON Darkis Mrs	894-5843	
	NELSON Jacqueline	892-6968	
341	XXXX	00	
343	XXXX	00	
344	ALLEN Prayer J	891-4440	
345	XXXX	00	
348	XXXX	00	
351	XXXX	00	
352	DAVIS John I	892-8794	
357	XXXX	00	
358	INGRAM V	892-4969	9
	JOHNSON Eddie Lee	897-0219	
360	SCHNEIDER Allen D	893-0377	
361	• KYLE R	893-5894	9
362	INGRAM Jeffie	892-3316	
363	XXXX	00	
364	COBB D	893-8642	+5
	• COBB K	893-8642	+5
366	★ WALKING IN GOD CH	893-4670	+5
	★ WELL OF LIVE CH	893-0930	+5
	WHITE Samuel Rev	893-4670	+5
X	NORTH E		
409	XXXX	00	
X	BEST		
★	2 BUS	153 RES	22 NEW

815	XXXX	00	
816	★ DOWNTOWN TAXI SERV	894-0400	3
	SALTER J R	893-0837	+5
819	★ ALIS DELI	892-6832	4
820	XXXX	00	
821	XXXX	00	
822	★ LEWIS J W CO INC	896-6572	
823	XXXX	00	
825	★ UNIVRSL CORE SALES	896-4245	
828	XXXX	00	
835	★ NEALS RDTR SERV INC	893-5234	
837	XXXX	00	
840	★ GATES OF HEAVEN	896-0997	+5
844	XXXX	00	
847	XXXX	00	
X	FOX		
855	XXXX	00	
857	XXXX	00	
862	★ DEES TOE	895-6505	6
864	PRIM A	891-9610	4
876	XXXX	00	
880	XXXX	00	
X	HIGH		
X	HERMAN		
896	XXXX	00	
898	XXXX	00	
900	★ FISSELL WALTER CO	894-0940	
908	★ FOX AUTOMOTIVE RPR	894-5700	
914	XXXX	00	
916	★ WAYNES FAMILY DELI	893-2809	3
917	★ MY WAY MOTORS	893-5507	4
X	GUILFORD		
927	GALASZEWSKI Anthony	897-3386	
	★ GUILFORD INN	895-1234	
931	XXXX	00	
937	XXXX	00	
941	SLAUGHTER Henry W	897-2116	
946	XXXX	00	
949	XXXX	00	
X	RICH		
X	REED		
961	MANNS A D	895-8364	
965	XXXX	00	
967	XXXX	00	
968	PRIMM Joseph	891-4642	1
	TATE L	892-5831	1
X	SWEENEY		
988	XXXX	00	
994	XXXX	00	
X	STRAUSS		
996	★ EDWARDS THOMAS FNRL	894-4888	
	EDWARDS Thos T	895-0254	
	JONES Maurice	893-7405	3
996	XXXX	00	
1003	XXXX	00	
1004	XXXX	00	
1009	XXXX	00	
1011	★ CONTL TRNSMSN CNTRS	896-0011	
1012	XXXX	00	
X	MYERS		
1021	XXXX	00	
1023	XXXX	00	
1026	DUBOSE Mack	892-4710	3
	GRIFFIN D	895-6882	3
1028	XXXX	00	
1030	XXXX	00	
X	WILSON		
1033	XXXX	00	
1037	BEAVERS Robert	897-2755	+5
	FAHEY Brian A	897-4520	9
	FADEL Arslat	894-6720	+5
1047			
X	FILLMORE AVE		
1067	XXXX	00	
1069	XXXX	00	
1072	XXXX	00	
1074	★ BENS AUTO SVCE	891-6575	
1079	JABLONSKI Ted	893-8059	
1081	CZENSZAK Robert	895-7461	
	★ JABLONSKI TED KEY	892-1225	

GIRARD PL 14211 BUFFALO

WEALTH CODE 0.0

FROM HUMBOLDT PKWY
EAST TO
1279 FILLMORE AV

X HUMBOLDT PKWY		
2	• LAWRENCE Andrew S	891-4670
	LAWRENCE Danevia	892-3391 +5
4	XXXX	00
10	HATCHER Mary	891-5310
10 1/2	CROMER S	893-5727 +5
12	WHITE Zakery L	897-1978 +5
13	• WILLIAMS Eddie L	893-6391 9
15	XXXX	00
18	GRIFFIN Jimmie L	897-2652
19	MARSHALL Jamarr	891-9837 +5
20	• DORSEY J A	897-3605
23	HILL Scott	896-0923 +5
26	XXXX	00
27	XXXX	00
28	TAYLOR Christine	892-9499
29	XXXX	00
31	SIMMONS Everett	895-8894 2
36	XXXX	00
37	• ROBINSON David	895-9767 1
38	• MCCLENDON Diane	895-7107 4
42	XXXX	00
43	FORDHAM A	893-3432 +5
	NANCE Guendolyn	896-9134 1
46	• PEOPLES A M	897-3793 7
51	WYNN J	897-3451 +5
52	HARRIS J	895-6512 +5
	MCGIVER S	894-9952 +5
55	• HARRIS C	893-2943 0
56	XXXX	00
58	MANUEL M A	896-0526
60	XXXX	00
61	XXXX	00
62	XXXX	00
63	• RICE Margereen	893-0770
65	BAILEY Hoyt	896-6967
	BAILEY Timothy	896-6817 +5
68	XXXX	00
69	• WATSON M J	894-5333
72	XXXX	00
73	ANDERSON N	893-0052
	BATTLE Edmond	894-8597 3
74	XXXX	00
76	ANDERSON Fredean	891-8614 0
76	• HUGHES Pete	895-8979 7
77	• GRAY M	895-1188 6
78	HANSON Richard	892-2724 +5
79	THURMOND Lorenza Jr	894-4927 +5
82	BOYD E	896-3524
84	• COOPER Mattie B	896-1296
85	XXXX	00
87	XXXX	00
92	XXXX	00

X FILLMORE AVE
X FOUGERON
* 0 BUS 52 RES 12 NEW

422	STRICKLAND Opel L	883-4683 4
425	• MOORE M E	882-1208 2
426	GROVNER Carol	883-3240 +5
	JACKSON Edw	886-3505
428	PERKINS Soreal	886-7579 +5
	TURNER D	883-9368 4
429	WILLIAMS Anthony	883-5635
431	XXXX	00
432	BAKER S	883-5334 +5
433	XXXX	00
438	XXXX	00
X	ROEHRER AVE	
443	BLACK Odessa	882-1744
	DAVIS Morris	884-7607 0
447	XXXX	00
455	• WALLS MMRL AME CH	886-6527 3
457	XXXX	00
465	• JERUSALEM BAPT CH	884-7732 +5
467	• THOMPSON Precious L	884-4974
X	WOHLERS AVE	
471	XXXX	00
474	XXXX	00
475	XXXX	00
476	XXXX	00
478	HOUGH C	881-3868
	TYSON Samuel	886-7757
479	BOWMAN Geraldine	882-0851 +5
	• GARY F L	882-9589
480	XXXX	00
482	• BOWLES Willie Lee	886-5952
483	XXXX	00
484	NANCE Henry	885-0629
485	XXXX	00
488	MCCALL B J	885-3910 +5
489	• RODGERS R	886-6620 1
490	BETHEL John	884-7134
	FRANKLIN L	885-2172 0
491	XXXX	00
492	XXXX	00
493	XXXX	00
495	SMITH B	881-2972 4
496	• RILES Georgia T	883-5467
498	HUMPHREY Wanda	885-0981 0
	RIELES F	886-6165
499	XXXX	00
502	GREEN G W	883-0549
	NIXON E B	885-9322
504	• FINLEY W M	882-5080
X	CELTIC PL	
506	XXXX	00
508	HARRIS D	885-0622 2
509	XXXX	00
510	XXXX	00
511	• BROADY C A	886-7685
514	RICE Wim	885-2858
515	• HOLMES Gladys	882-4560
518	XXXX	00
519	BASSETT Mark E	881-0511 +5
	DINGLE Leroy	884-7351 7
	MOSLEY Judy	883-0473 +5
	PIERRE Ernest V	883-8980 4
520	ONEIL Danny	886-0349 9
523	LANE Aleziz	881-1676
	MOYE James	884-9489
524	EASON Henry T	884-6862
	JOHNSON Peggy	886-0825
527	• STEHOUSE T R	884-8529 9
	• STEHOUSE Thos H	885-8937
528	XXXX	00
529	SCOTT P	883-7261 +5
530	BLACKMON James Jr	884-0799 2
	REYNOLDS K A	884-4359 2
533	XXXX	00
534	THOMPSON S A	881-3042 4
537	WILSON Michele	885-3460 +5
538	AMOS B	886-6196 3
	AMOS Isaac	882-2313
540	XXXX	00
542	BURRELL Marco	884-8762 +5
	• GARY Robert L	886-3198 0
X	PORTAGE	
548	• BUCHANAN S	886-7128 3
549	CHILDERS Earnest	886-7293
551	PATTERSON Daveda L	883-8101 +5
	PATTERSON Deldra	886-1652 +5
552	XXXX	00
553	YOUNG D	884-1914 +5
554	XXXX	00
555	HANKERSON Uly Jr	882-0477
	WIGGINS Leroy Jr	882-5747 1
557	• JENKINS L B	883-9197
560	• BUSTER Vera	881-4841

ZIP CODE 14211

WEALTH CODE 0.5

X FILLMORE AVE		
724	• BANKS Theodore R	897-3532
725	FULLER Janice	892-7017 3
	HAWKINS Annette	891-8820 +5
726	• THOMPSON M	892-8713
727	XXXX	00
730	XXXX	00
732	• CURRY H	895-6106 9
735	JONES Daryl L	892-8643 +5
742	TILLMAN Nellie	897-3398 1
744	XXXX	00
748	SCOTT M	893-5592 +5
750	XXXX	00
756	SWAIN Michael	896-4171 +5
760	XXXX	00
762	XXXX	00
766	MCKINNEY D	895-2542 +5
768	MCDOWELL Ella	897-4782 +5
778	• GAINES J	892-1481 2
780	XXXX	00
781	XXXX	00
783	HUGHES Dealia	895-0027
	McCORMICK Dorothy	894-8258
	McCORMICK Leon	894-8258
784	• MAYE Lois	894-1584
785	• STARKS Arthur L	897-2496
787	• BELL Geo J Jr	895-0710
789	• SIMS Stonie	891-4931 2
790	• LINDSAY P S Mrs	891-4000
793	• BRYANT Frank Jr	891-5189
	JONES Edna	894-8926
794	• BUCHANAN Eugene	897-1957
	BUCHANAN Lynnette	897-1957
795	• FOSTER R M	896-2194
796	• SLAY L M	893-1960
800	• GARY Eugene	897-5095
	SEYMOUR Leo W	893-1796
802	WOODARD Ulysses	897-3859

71	CORNELIUS Eddie J	888-2871	1
	SMITH C	886-3557	1
72	LUCHEY Clyde	885-3356	
	LUCHEY Derrick	882-0256	8
75	XXXX	00	
76	SMITH G	886-3749	0
79	● MARTIN J W	881-1786	
80	EWING Thos E	884-6948	
81	MANUEL Earl L	885-0248	2
82	CARTER C	885-4027	
85	FORD John Henry	882-8285	
86	XXXX	00	
89	CLEMONS Eddie	885-6469	
90	CALHOUN D E	883-7297	+5
	● CALHOUN D J	885-3552	7
93	BATTLE Ray F	886-4572	
94	CALDWELL Beverly	882-6873	+5
	MCCARTER Norm	886-8123	

X WOHLERS AVE

125	HOLLOWAY R	883-3936	2
126	BROOKS Adele	884-8864	2

..GOULDING AV		14208 CONT..
127	XXXX	00
128	VALENTINE A	884-6860
131	WILLIAMS Lorraine M	884-0243 3
	YOUNG Louis	885-3842 3
132	● GARRETT Rufus Mrs	884-4821
133	STOVER Mary L	884-0817 4
135	● CAULEY Pink	882-6416
136	XXXX	00
140	BURSE Ronald	884-0611 +5
	WATKINS Annabell	883-8821
141	XXXX	00
142	● MASSEY Rosa Lee	883-6191 1
145	● PARHAM Shelton	883-0858 3
146	ALLEN Fannie	883-5140
	BETHEL C M	886-1927
149	● HILL Wm C	885-7959
150	XXXX	00
153	● KEATON Annie Mae	884-6536
154	SIMMONS Wiley	884-5661
155	POWELL Nadine	886-7713 4
156	WRIGHT F	885-4391 +5
159	● LOCKMAN Albert W	884-8061
160	XXXX	00
163	XXXX	00
164	WILLIAMS Willie Mae	883-4601 1
166	● FREELAND Buster T	886-2950
167	CHAPMAN D J	885-8932 4
	PATRICK Johnny	886-2797 +5
169	BRADLEY O	882-8419 8
	HUNTER C M	884-7041 1
170	KNOX Violet M	886-0195
172	XXXX	00
173	MURPHY R E	881-0362 1
	WALKER M	883-5224 4
177	CUNNINGHAM Ronald L	883-1759 7
178	XXXX	00
180	MARTIN Leana	882-9514
	MCKAY Chas	884-6430
181	XXXX	00
183	XXXX	00
184	BURKE S J	885-7216
	DENT Julius	884-6541 8
187	MILLAR Gregory	884-8292
188	● HURT E	882-1863 9
191	XXXX	00
192	CUNNINGHAM P	883-9496
	DRAYTON Jannie	883-4365
195	LEVY Yashica L	885-7839 +5
	PATTON A	881-2327
196	BISHOP D	885-5728 2
197	XXXX	00
198	MCBRIDE Brian	884-9310 1
	WHITESIDE Fred S Jr	882-2426 6
201	● COHEN D	883-5674 3
202	BADGER G	882-5811
	PENNY S	885-2592 7
205	FERGUSON I H	884-5786 6
	TAYLOR Thos	885-4784
206	● STOKES Robert L	882-5258
208	XXXX	00
209	HUNLEY M	885-6577
	UNDERWOOD S	882-5730 +5

X HUMBOLDT PKWY
 * 0 BUS 132 RES 13 NEW

GUILFORD		14211 CONT..
262	XXXX	00
263	XXXX	00
264	• MACK G	892-1976
265	XXXX	00
266	• TERRELL D	895-8234
270	XXXX	00
272	XXXX	00
279	★ BUFLO YTH CHORL SOC	897-1441
	★ GUILFORD HALL	897-1441 1
280	★ AMER PALACE LAUNDRY	884-7973
X GENESEE		
328	CHAPMAN A	894-8501 +5
333	HERBERGER Roy T Rev	892-4115 2
	★ ST MARY SORROWS RC	892-4115 +5
334	ROBINSON James T	895-4157 +5
338	• AVRIETT Yvonne	896-4189
342	• BROWN Dolores Z	892-6072 8
	HILL Beverly	896-8033 +5
344	XXXX	00
346	HARPER Raynard L	894-4460 +5
	★ WRIGHT FRANCES M	891-5320 3
350	XXXX	00
352	JOHNSON Gary	892-1917 9
354	XXXX	00
355	• WILSON Willie Lee	891-5342
357	XXXX	00
360	COOK T	893-3318 0
361	SMITH Mylo	892-7166 +5
364	XXXX	00
366	XXXX	00
367	• GRIFFIN H	894-5883
369	XXXX	00
370	GREEN Lindsey 4th	892-6411 +5
371	ARMSTEAD Major	892-5482 4
	WINN Mamie	892-5608 3
374	XXXX	00
375	KIRKWOOD Arthur D	891-4250
376	XXXX	00
377	CHISLUM Janie	891-4895
380	XXXX	00
381	STOKES Antrina	893-7060 +5
383	XXXX	00
384	ROBINSON Frederick	891-8708 2
389	XXXX	00
390	LEE Lateefah	895-7218 +5
	ROBERTS Susan	894-5008
393	BOOZE T	892-7568 4
	CARTER C	892-9012
	CARTER Carlton	892-9012
396	FOSTER E M	896-5217 1
	GREEN Delores	892-4403 4
397	BOOZE Y	895-3462 4
	BOOZE Yolanda	894-3732 2
398	XXXX	00
399	• SMIERCIAK Geo J Sr	893-7066
400	XXXX	00
402	XXXX	00
403	XXXX	00
404	SCOTT Susie	892-7126 +5
X BEST		

★ 7 BUS 133 RES 24 NEW

70	• GREEN Thelma L	885-9346
71	WYATT Maynard	882-6446
73	XXXX	00
74	• GILL Fredk	882-8478
77	• PRIDGEN B J	884-1665
78	FOGAN L H	882-5579
81	• PETERSON King W	882-6992
82	XXXX	00
85	• HALL Thos B Sr	883-8540
86	• GREENE Irving J	883-7726
89	• OLIVE John C	886-0388
90	• LEFTWICH I D	882-6473
93	• HOLLINS Wm B	882-0145
94	• DABNEY O J	886-7847
97	• THREET V	883-6948 6
98	XXXX	00
101	JOHNSON Horace C	885-8814
102	• BLASSINGAME Wm A	883-7345
104	XXXX	00
105	XXXX	00
X WOHLERS AVE		
114	DUKES S	883-1714 4
115	• GOLDSMITH E	882-3347
117	MCCALL Lenden Rev	884-6067

..HAMLIN RD

14208 CONT..

	● MCCALL Thelka	883-7117	
118	● GREEN M	881-0479	4
125	ANDERSON R J	886-5079	
126	● SCOTT Theo A	886-5219	
129	CHAPMAN Chas A	884-2504	
130	MCGARRAH Chas	883-1688	
133	XXXX	00	
134	XXXX	00	
137	● BAILEY Fannie W	882-7550	
138	XXXX	00	
139	XXXX	00	
142	THOMPSON R M	881-0078	
143	XXXX	00	
144	XXXX	00	
147	● CLYBURN L J	884-0868	2
148	● FRAZIER R	883-4957	6
151	XXXX	00	
152	● MAYFIELD Geraldine	883-1293	
155	● MOORE Ernest	886-6380	
156	● ANIEBO G	883-5756	0
159	● CURRY Robt S	882-0829	
	CURRY Ronald W	882-2219	
160	BLACKWELL O S	884-7383	
164	● LUTHER Geraldine	886-4111	
167	SMITH Sheldon K	886-1076	4
168	DENT J C	884-6231	4
171	● COLEMANTURNER D	885-6302	4
172	★ AUMRAO PRODCNTS	884-3178	7
	● CURRY John R	882-1704	
175	XXXX	00	
178	XXXX	00	
179	HUGHES Daisy	884-7466	
	ROBINSON M	886-3396	+5
182	HARDIMAN Thelma A	886-5051	+5
183	● NIX H B	884-3105	
184	● DAVIS David James	881-3525	
187	● DOW E B	884-7896	
188	● STENHOUSE Edw	882-6807	
191	XXXX	00	
192	● HINSON Wm C	883-1589	
195	● FULKS M J	882-8762	2
196	MOTT L	881-6325	+5
199	SMOTHERS Moses	885-6130	
202	● BLACKFORD D B	885-5141	1
203	XXXX	00	
204	GREER John	883-8172	
	GREER M L	886-6669	4
207	● WOODARD Edythe E	882-2452	
210	● DOCKERY Rudolph E	884-3237	1

X HUMBOLDT PKWY

★ 2 BUS 110 RES 4 NEW

249	WOPPEREN J M	00	
250	XXXX	881-6251	+5
252	MARTINECK Shannon	883-5193	+5
253	GOULD Robert M	884-5777	
	LOVE John H	884-5066	
254	● BLAIR D	886-6267	1
256	● MERCADO Olga E	00	
259	XXXX	00	
X	LAFAYETTE AVE	00	
284	XXXX	884-1681	
289	● EVANS Albert R	00	
292	XXXX	885-1215	
293	● CIMINO Mary	00	
294	XXXX	00	
297	XXXX	881-0669	+5
298	DAVIES Deborah J	882-6944	
	● KLEMOWSKI G	00	
299	XXXX	00	
303	XXXX	884-8849	1
305	● BEALER Martin B		
X	HELEN		
309	● SCIASCIA Charles	886-0523	
310	● BATTAGLIA Richard	885-7950	3
311	MOGAVERO Janet	883-8291	
	MOGAVERO Lem	883-8291	
	WILCOX A J	886-0155	+5
312	● TABBI Chas S	885-8967	
	TABBI J	883-0329	8
314	SCIASCIA Grace	886-6789	
	VOLINO B R	885-6933	4
315	RIVERA Christy	885-8329	
	RIVERA Stephen	885-8329	
316	GUGINO Darlene	885-1994	+5
318	HOGAN Corey	886-1940	+5
321	● VALLONE Jas	882-5523	
322	SCIORTINO Mark	883-0054	3
323	● MUSIAL Joseph J	885-5547	
324	● SCIASCIA D S	881-1521	4
325	● VALLONE Charles A	885-8328	
326	CLEVER Jess	883-6619	+5
	CLEVER Tyler	883-6619	+5
	SCHAAB Thorman M	885-0130	
330	POLEON David	882-4957	

244	• DAUGHERTY Doris	893-3510	
245	• NOBLE Gregory A	893-8619	0
258	SCOTT L	894-6506	9
259	POWERS B	893-9402	+5
260	• PHILLIPS T	896-1929	1
261	XXXX	00	
262	CROFFIT Fred	897-4107	3
263	ROMAN Lottie	893-8415	+5
270	MIXON R	893-8871	+5
279	COSBY Cassandra	839-1850	+5
	MOMANT Willie	896-0299	
281	THOMAS Samuel	893-3025	4
283	XXXX	00	

X GENESEE HIGH

304	• R C COLLISION	892-7078	
308	XXXX	00	
315	XXXX	00	
318	• JOHNSON David	892-2971	8
320	• CALLOWAY Clinton	892-0289	
322	• SMITH Mary	892-2854	
	SMITH Quinton	892-2854	
323	XXXX	00	
325	XXXX	00	
326	BIVENS Hiawatha	892-0742	7
	MOON C	895-5653	8
327	JOHNSON M	894-6070	+5
329	• RICHARDSON Edw Jr	893-5383	
330	XXXX	00	
331	XXXX	00	
334	RICHARDSON Curtis	892-1262	4
335	• MARSHALL Floyd	893-3689	1
336	OVERTON Alex	894-6619	1
337	XXXX	00	
340	XXXX	00	
341	BIGOS Edw	892-9761	
342	FULLER Willie Mae	892-4216	
	LAWSON Ruth	893-0883	
343	HILL Lillian E	892-6885	
	SCOTT George	891-5302	+5
346	RICHARDS Julius B	895-2043	
	ROBINSON Ernest Mrs	896-3521	
	ROBINSON S	892-4728	2
	HILL Ella Mae	892-6885	

X E NORTH

359	XXXX	00	
363	PARKS Chandra	892-3547	+5
369	XXXX	00	
372	XXXX	00	
373	XXXX	00	
377	• PERKINS M	892-8893	
378	XXXX	00	
379	BRYANT Marjorie	897-2456	
382	XXXX	00	
383	COLEMAN Yvette S	895-2239	+5
	GREEN S	892-4853	0
384	XXXX	00	
385	DAVIS M	891-5946	4
	DAVIS Wm	893-6583	
389	CARTER Margaret Mrs	894-5263	
	VACCARO J	892-6693	
	VACCARO P	892-6693	
392	• SLOSS P	892-8514	2
393	• BRYANT K F	893-9554	
394	• HOWELL G A	893-2120	
396	XXXX	00	
401	MOUZON Renee H	892-4322	1
	WALKER L C	895-5497	8
403	XXXX	00	
404	XXXX	00	
406	XXXX	00	

X BEST

1 BUS 149 RES 18 NEW

436	XXXX	00	
440	XXXX	00	
444	XXXX	00	
446	CHANEY Cynthia	884-1920	4
	• CHANEY S	886-2451	
454	XXXX	00	
456	XXXX	00	
460	SINGLETARY Velton	884-7910	+5
	WHITEHEAD S	885-3074	+5

X PERSHING AVE

476	DUNFORD L	886-6999	
	DUNFORD Marguerite	886-6999	
480	XXXX	00	
482	CCOHRANE A	882-2499	+5
487	• BUFLO SC NO 39	888-7011	+5
	• SC BUFLO ELEM 39	888-7011	2
488	• DAVIS Zaffran	881-2003	
490	XXXX	00	
492	XXXX	00	
497	XXXX	00	
499	CREWS S	882-4782	+5
501	SINGLETARY James	881-0019	4

X TIMON

502	MAYS Annie Marie	884-6975	
503	• TURNER J A	886-6213	8
507	HALL Trina	884-0933	3
510	XXXX	00	
511	THEDFORD Johnny J	885-0391	9
512	XXXX	00	
513	XXXX	00	
516	XXXX	00	
518	• NY DELI	884-0304	

X GREY

522	XXXX	00	
524	XXXX	00	
526	• CHURCH GOD TABRNCLE	884-3140	+5
528	• DRAYTON Willie Rev	882-7473	1

X JOHNSON

553	• NIBLETT'S CORNER BAR	896-0880	
555	BOZEMAN D	894-4423	+5
557	• TERRELL S	893-8709	
559	NIBLETT I B	894-1137	

Address	Phone	Notes
14211 CONT..		
562 XXXX	00	
563 XXXX	00	
565 ARNOLD Glen	897-1087	2
DAVIS W	894-4381	+5
566 XXXX	00	
569 JOHNSON J	892-5728	
570 XXXX	00	
571 MCKINNIE Geo W Jr	894-6182	
572 RIDING V	894-1511	1
575 MCGRIFF Ulese Jr	894-8019	+5
576 XXXX	00	
578 XXXX	00	
X SHERMAN		
593 POPE KEN	895-5495	3
595 XXXX	00	
596 XXXX	00	
X FOX		
617 XXXX	00	
628 XXXX	00	
630 ACE STORAGE WAREHSE	896-0044	
BUFLO RADIO SYPL CO	896-0044	
GOODWIN INDUSTRIES	896-0044	
OAK ELECTRONICS	896-0044	
PHOENIX SALES INC	894-2210	
SCHULTZE WALDEMAR J	896-0044	
X GENESEE		
640 XXXX	00	
X HERMAN		
642 REVIVAL CTR CH GOD	894-2511	
181 BUS 141 RES	43 NEW	

Address	Phone	Notes
HUMBOLDT PKWY		
521 XXXX	00	
522 COOKE D	883-0119	+5
531 STROHNER Harry	882-5658	
533 WHITE E	881-5097	4
537 WHITE REALTORS	885-4200	1
543 XXXX	00	
X BUELL AVE		
545 FLOOD Richard E Rev	885-9149	
X FLORIDA		
549 XXXX	00	
555 XXXX	00	
559 CARTER Duak Jr	884-3778	
560 ROBINS M	891-4472	4
561 CLIFTON Lillie	886-5372	
562 STANFORD Stan	894-4560	+5
563 STONE S	893-2478	5
565 LESHOUR M D	883-4432	0
568 XXXX	00	
566 COPLIN L	891-8515	+5
568 XXXX	00	
569 XXXX	00	
572 XXXX	00	
573 WILSON Vincent W	881-3285	
576 GIBSON Shakana	893-9147	+5
582 HILL David A	896-7421	+5
WATTS Leroyal Jr	896-4694	
X NORTHLAND AVE		
585 XXXX	00	
586 XXXX	00	
588 MCMILLAN Samuel G	893-0691	
589 WILLIS Hassan	894-9086	+5
612 XXXX	00	
614 SHELTON J H	893-8804	2
617 XXXX	00	
618 NEALLY Roy L Jr	894-8728	1
624 XXXX	00	
626 FAITH BAPTIST CH	896-7612	
627 FAITH BAPTIST CH	896-3878	8
630 FAITH NURSERYLAND	896-2034	
X HAMLIN RD		
634 XXXX	00	
638 JACKSON R L	894-6567	
641 XXXX	00	
644 ALBERO V	892-7410	
645 WILLIAMS L Rev	896-3916	
648 HIGGS Bobby	897-2331	4
MALONE Andrew L	896-5249	
649 HENRY A J	883-4909	
652 CEPHUS Olive	893-7173	
653 LOPCHART Arthur	895-4149	
654 GREENS HAIR FASHNS	892-4469	
656 XXXX	00	
658 HINES Pink	892-9238	
LATIMORE Isaac H	893-2328	
660 XXXX	00	
662 XXXX	00	
X BRUNSWICK BLVD		
666 XXXX	00	
668 XXXX	00	
669 XXXX	00	
670 KEE Paul	897-0616	0
672 XXXX	00	
673 LEWIS Eugene Jr	884-4107	
674 COLE Ma	892-4572	4
677 Davis Carl J	886-3059	
678 XXXX	00	
681 GILBERT G H	886-4120	
682 JOHNSON Antonio	893-1019	+5
683 JOHNSON Ronald	894-7897	7
684 LYLES Horace	895-2264	
X BUTLER AVE		
681 JOHNSON C	882-6559	
X SIDNEY		
695 WOODS D	884-6074	3
698 XXXX	00	
699 KARAMON D	882-7499	3
700 HORNE V	892-7815	
704 DUELL Derek	897-2183	4
705 SESSUM Ronald L	894-4357	4
706 HARBER L B	897-3458	
709 HICKS Jas C	885-5812	
710 XXXX	00	
712 SNEAD E	896-2265	7
716 HOPKINS Wiley	894-1763	
X GOULDING AVE		
717 WAGNER Harold	895-7179	4
723 XXXX	00	
X INTER PARK AVE		
724 THOMAS L	896-8195	0
726 KEE A	896-3702	7
728 EDWARDS Johnnie Rev	893-6987	
731 CADNEY Mary	891-0642	
732 C A O HEAD START	884-0453	
735 COMMUNITY ACTION ORG	882-2055	
JUSENDO PROGRAM	881-1059	
736 MCCANE Marie	893-0937	+5
739 HODGE B D	895-1842	
748 WORMLEY Jacqueline	896-4140	1
750 HUMBOLDT X RAY CNTR	894-9803	
MILLER ROBERT S	894-9803	
ROSTING HORACE MD	894-9803	
X EAST FERRY		
752 XXXX	00	
767 XXXX	00	
769 XXXX	00	
770 MEMORIAL BAPTIST CH	893-3737	
MEMORIAL BAPTIST CH	893-8475	+5
774 XXXX	00	
778 DOLKOWSKI Lucille	895-4680	+5
X WOODLAWN AVE		
781 XXXX	00	
780 HUMBOLDT PKWY BAPT	896-4363	
791 XXXX	00	
792 MCCRAY C D	886-6231	6
796 MCCASTER M	892-3526	0
800 XXXX	00	
803 XXXX	00	
804 FOSTER Clinton	893-9449	
FOSTER Verna Medley	893-9449	
VERAS HAIR DESIGN	892-2000	0
807 XXXX	00	
811 THOMPSON Alonzo	885-5942	
X WINSLOW AV		
815 XXXX	00	
817 XXXX	00	
818 PIERCE Reginald	892-2568	+5
821 DOW G	883-5860	0
THOMAS David	886-2013	
THOMAS Myrdric	886-2013	
822 KINKLE Samuel	892-3037	
826 PARSON Stanley Sr	895-9318	3
832 HESSON Deane	895-9783	7
LARRY Clarence	896-4910	
X GLENWOOD AV		
834 PURNELL George	893-4277	+5
835 WILKINS M	881-1465	3
839 KRUEGER Richel L	883-1442	
840 GATLEY KENNETH L MD	895-1100	6
841 GANNETT CARL L MD	895-1100	6
MOLLEY WM A DPM	895-1100	3
INNER CITY FOOT CTR	895-1100	3
REID EMERSON C MD	893-9449	
SCOTT ANNA L ATTY	892-2825	6
SHEHMAN MSP LAB	891-5077	4
WILLIAMS ASTON B MD	895-1100	2
WOOD KEVIN C DDB	894-0248	0
842 XXXX	00	
845 LADANA M	883-0382	9
LADANA Pasquale J	883-0413	+5
14208 CONT..		
846 XXXX	00	
849 XXXX	00	
850 BOWMAN Cathin Rev	892-7118	
TAYLOR Charles	893-7810	
TAYLOR Emma	893-7810	
855 XXXX	00	
859 MOORE R M	884-0925	
X WOEPEL		
860 JEFFERSON W A	895-2718	9
STEVENSON Roy Jr	894-9940	
864 XXXX	00	
865 XXXX	00	
866 WEST Leinster	896-1359	
870 XXXX	00	
874 XXXX	00	
878 CEDAR GROVE BAPT CH	897-0589	
RANSOM T L Rev	897-0589	3
883 XXXX	00	
885 XXXX	00	
889 HOSKINS Gloria	882-4921	+5
X EAST UTICA		
893 XXXX	00	
894 XXXX	00	
896 TIBBS Morgan R	892-6639	
900 JENKINS D L	896-6538	+5
WHITE T	892-2928	+5
901 THOMPSON Ruth	886-2850	
WILKINS H J	886-6506	+5
904 SHEPHERD Dwayne	891-5458	1
905 XXXX	00	
906 XXXX	00	
912 XXXX	00	
916 CARTER Sean	895-8967	+5
919 MOORE M L	883-6048	
923 KEY L Postelle	883-5118	2
X LONDON		
924 GARRETT Annie	892-9324	0
SHELTON John H	896-1075	
928 XXXX	00	
931 DRUITT Henley C	882-1261	
932 XXXX	00	
936 XXXX	00	
938 XXXX	00	
942 XXXX	00	
X RILEY		
950 MASON B	894-0190	+5
954 LOVINGS Lawrence C	894-8095	+5
956 DUPREE B	897-7146	+5
NICHOLSON I	892-9516	+5
X GIRARD PL		
984 XXXX	00	
X KINGSLEY		
886 XXXX	00	
1001 BUFLU GEN HSP	885-4400	
BUFLU GEN HSP FMLY	887-8200	0
BUFLU GEN HSP TRTMT	887-8025	0
BUFLU GENL HSP DCMS	886-4400	
DEACONESS CENTER	887-8025	0
DEACONESS CENTER	896-4400	4
DEACONESS CENTER	886-4400	+5
JENKINS LAURA MD	886-4400	0
ROSENTHAL THOMAS MD	886-4400	0
SCHENK GREGORY MD	886-4400	
SEIBEL ROY E MD	896-4400	
SELLER ROBERT H MD	887-8200	9
SHIFFNER JAMES PHD	887-8228	0
SILVERSTEIN D MD	886-4400	
1002 SCOTT E	892-9706	0
1004 MCFARLEY Dalton	891-8200	4
MCCARLEY H	896-2847	4
MCCARLEY Mattie	894-4386	
MCCARLEY Jeffery	894-4386	
1008 XXXX	00	
1012 SCOFIELD J C	892-9886	6
1016 TUNSTALL D	895-7446	+5
X NORTHAMPTON		
1020 BUFLU MUSEUM OF SCN	896-5200	
BUFLU MUSEUM OF SCN	896-1271	1
BUFLU MUSEUM OF SCN	895-8739	+5
BUFLU SOC OF SCN	896-5200	
MUSEUM OF SCIENCE	896-5200	1
SCIENCE MUSEUM	896-5200	1
ZIP CODE 14211		
WEALTH CODE 0.0		
NO # BUFLU CTY PRK GRNHS	892-2131	3
NO # BUFLU CTY PRK GRNHS	892-8682	2
NO # H I C Y O INC	894-7750	
58 BUS 457 RES 84 NEW		
HUMBOLDT PL 14043		
DEPEW		
WEALTH CODE 1.3		
X BRYANT		
1 DOYLE S M	685-1246	9
SMITH L	683-6954	+5
SMITH Thomas B	683-0348	+5
11 AHL Eric M Jr	684-1577	+5
12 XXXX	00	
14 SCHLESBUS Leroy F Jr	681-8522	
22 KEMPSON Lonnie	684-1220	
26 HARRIS Deborah	684-5276	+5
HARRIS Noel	684-5276	+5
30 KADD David	681-7265	0
38 KEMPSON P J	681-9095	2
X RIVER		
0 BUS 11 RES 5 NEW		
HUMMINGBIRD CT (90)		
14127 ORCHARD PARK		
WEALTH CODE 4.0		
1 BINGEL James W	662-0283	3
3 WOLBERT Dennis	662-9651	0
6 ZIANKTCHER Dennis	662-1996	1
7 SEKOVSKI Blaize	662-5968	
SEKOVSKI Jaana	662-5968	
9 HEMRICK H E	662-6959	1
10 WALLACE D G	662-6542	0
WALLACE Oliver A	662-6605	0
11 FRANK P W	662-1320	+5
FRANK P Walsh	667-0911	+5
14 CZUCZMAN Myron	662-6148	3
BLUM Edward J	662-2403	4
0 BUS 12 RES 2 NEW		
HUMMINGBIRD LN 14228		
AMHERST		
WEALTH CODE 0.0		
1 MOOK Joseph	689-1915	
MOOK Karen	689-1915	0
3 KELLER Michael S	688-8206	8

STREET NOT LISTED

INTER PARK AV 14211 BUFFALO

WEALTH CODE 0.0

EAST FROM
716 HUMBOLDT PKWY

X HUMBOLDT PKWY

17	XXXX	00
18	ANDERSON R	894-1321
	YOUNG Calvin	895-4928
21	WOODS Curley	892-6228 +5
23	LULL Jos Mrs	897-1165 9
26	XXXX	00
27	XXXX	00
28	XXXX	00
29	XXXX	00
30	● WASHINGTON Wilbert	894-9773
31	BENFORD Eunice	893-5607
35	RUSHTON P	894-1256 +5
36	XXXX	00
37	● SIMS Yolanda	894-4399 4
41	XXXX	00
45	● CANTY Julious	896-0625
46	XXXX	00
47	BUTCHER B M	893-0597
	BUTCHER Lunzette	897-4620 1
48	XXXX	00
51	● WILLIAMS Edw W	892-0843
52	XXXX	00
53	XXXX	00
54	XXXX	00
57	STOVER Tracy	891-7572 +5
58	XXXX	00
59	MCDUFFIE John	894-7064 0
63	XXXX	00
64	XXXX	00
65	RIDGEWAY M	892-7231 +5
66	XXXX	00
68	XXXX	00
71	XXXX	00
72	XXXX	00
73	ELLIS Edward	887-4166
75	WILDER E M	893-6989 7
	● WILDER M A	891-5439
76	XXXX	00
77	XXXX	00
78	BROUGHTON Mable B	896-3079
	RAGIN Mark	896-6451 +5
81	XXXX	00
82	WILSON Gonza	891-5927 4
83	DAVIS A	896-1118 3
	GRAYSON S	893-7726 3
84	JOHNSON Fred	896-2044 +5
	JOHNSON Violet	891-5037
86	GRAHAM Jetaun	894-8219 +5
87	XXXX	00
95	BURNS A	891-7764 +5
	SEALS R	891-7576 +5

X FILLMORE AV

★ 0 BUS 51 RES 9 NEW

JOHNSON 14212
BUFFALO

WEALTH CODE 0.0

NORTH FROM
700 BROADWAY

X BROADWAY

9	GIBSON W J	854-3404	4
13	XXXX	00	
14	XXXX	00	
18	SMITH Emma	854-7846	7
19	HAMMONDS Arthur	854-3419	
20	MATTISON J L	856-8910	6
	MATTISON P	856-0698	4
27	XXXX	00	
30	NICHOLSON E	852-6789	6
34	XXXX	00	
36	MILLER G	854-8407	3
	WALKER A	854-0353	+5
38	XXXX	00	
42	CALLAHAN E L	845-6975	
	HARRIS Mary	856-1196	4
43	XXXX	00	
46	XXXX	00	
47	GARY Dorothy	852-5951	2
50	BRANNON Christine	854-4329	+5
51	XXXX	00	
54	HUDSON Kenyatta	854-3101	+5
55	XXXX	00	
75	• SACKKEY Y	854-2408	2
77	XXXX	00	
78	• DOW Ike	856-0209	
79	BELLE Herbert M	852-5695	
89	• CATHCART Desayne L	852-1130	0
93	BYRD Darlene M	842-1829	0
97	POWELL C	855-1957	+5
103	POWELL Ambrose S	854-2963	
104	XXXX	00	
105	XXXX	00	
107	DAVIS Thomas	852-6463	2
	STEPHENS Thos	856-9520	
	SINGLETERY A P	855-2824	2
111	• POWELL Ambrose	854-0651	2
112	POWELL Olivia	854-0651	
	XXXX	00	
114	FALCK Charles	854-6120	
117	XXXX	00	
119	XXXX	00	
121	XXXX	00	

X SYCAMORE

ZIP CODE 14211

WEALTH CODE 0.0

146	MASSEY Shelly	854-2319	
147	XXXX	00	
148	• BOWMAN Robert	852-1632	2
149	CROWDER Sadie L	897-1691	
	LYNCH Alexis	894-5464	+5
151	XXXX	00	
155	XXXX	00	
160	• CARTER Jonathon	852-4379	4
162	XXXX	00	
163	XXXX	00	
164	XXXX	00	
165	BOLDEN G	893-0522	
169	• GRANT Hattie Mae	896-2531	6
171	• BIBB Robert Jr	891-4189	
172	EASLEY Isaac J	854-3513	2
	• LIBERTY BAPTIST CH	856-3582	+5
173	• DEVERS Mattie	893-7604	0
180	XXXX	00	
182	XXXX	00	
192	XXXX	00	
194	• BLACK U F	856-9528	4
198	• SOUTH Vernon D	855-0972	
200	ISAAC V H Mrs	852-2726	
204	• SMITH Taccara	856-8054	4
205	WALKER L	892-0154	4
208	DICKSON M	856-3079	7
	SMITH Dook	856-8965	
209	XXXX	00	
210	XXXX	00	
211	ROLLING Annie W	892-8511	2
212	REED Elba	892-4237	
	SYRKETT John	854-4856	3
217	XXXX	00	
219	XXXX	00	
220	XXXX	00	
221	MITCHELL Floyd	895-5474	
224	KIMBLE Regma	856-7650	+5
226	WARREN Anthony	845-8675	+5
230	XXXX	00	
233	MITCHELL George	897-2474	
234	XXXX	00	
235	XXXX	00	
236	• KEMP Walter H	845-6123	
237	HALL Ronald E	896-2447	
240	OTIS S	856-6227	
242	• THOMPSON Beadlie	854-2638	7
243	BROWN Melvin L	892-6078	9
245	• PETER D H	894-0479	4
246	• HUMPHREY A	854-0539	0
247	GARNER William C	896-1787	
248	XXXX	00	
248	OWENS Ronald	856-2428	4
250	• DAVIS Clarence	892-7232	
251	JOHNSON T J	892-2579	6
253	COWAN Anne	896-3441	7

X GENESEE
X CARLTON

278	XXXX	00	
295	• GLADDEN Coraella	895-5880	
297	SQUIRE Vanessa	893-6163	+5
300	HILL A/Boy	896-1089	4
304	HALL David Houston	897-0612	
	BOYE K	893-8707	7

JOHNSON

14211 CONT..

305	XXXX	00	
306	THOMAS Jimmy	893-9185	3
	THOMPSON Juan	894-2169	4
307	XXXX	00	
308	REED Margarey	892-8728	4
311	GRANT Darlene	894-9577	+5
X	HIGH		
360	ALEXANDER Kyle	886-7890	+5
	HUMBER H M	884-5384	+5
X	ALWIN PL		
369	• MUNTZ V L	885-1806	
372	XXXX	00	
373	XXXX	00	
376	• MARSHALL Charlie J	886-0709	
378	XXXX	00	
384	XXXX	00	
386	XXXX	00	
X	NORTH E		
415	HUMBER Almon	881-0763	
	HUMBER S	885-3019	+5
417	XXXX	00	
421	XXXX	00	
423	MILLS Charles	886-7266	6
	RAINEY Neal	886-3631	
425	• JOHNSON Robt L	885-4246	
	JOHNSON Shannon	882-0269	
427	SMITH Robert L	881-6691	3
437	XXXX	00	
X	BEST		

* 1 BUS 126 RES 13 NEW

STREET NOT LISTED

- 133 ● HOWARD Joseph Jr 886-1131
- 134 XXXX 00
- 138 PARKER Audrey 885-3182
- 139 DAWSON Louise 881-8579
- LITTLE Valerie 884-5382
- 140 BARNES Landy Gordon 881-2857
- 141 XXXX 00
- 143 ● GABRIEL V 882-2284
- 144 XXXX 00
- 146 XXXX 00
- 147 PURKS L 883-8825
- 149 ● BILLINGSLEY D 883-8874
- FLOOD Bertenia 886-2582
- 150 XXXX 00
- 159 XXXX 00

X WOHLERS AVE

- 160 ★ST PAULS MSNRY BAPT 884-1888
- THOMPSON J Rev 886-8277
- 163 XXXX 00
- 166 XXXX 00
- 167 BROWN Linda L 882-2188
- 169 XXXX 00
- 174 PETERSON Carl 885-8825
- 179 RICKS R 884-2510
- 183 ● PRESTON Sharon 884-4547
- 185 XXXX 00
- 187 XXXX 00
- 193 ● GIDNEY Myron 886-2825
- 195 ● RHONE Patrick 886-4418
- 199 XXXX 00

228..... GETHSEMANE MNR APTS

- ATKINSON E 881-4148
- BECKTON L 882-4185
- BROWN Hilda 881-3027
- BROWN Rosie 884-2548
- CARTHON Jewel 885-8077
- CORNWALL H 883-5828
- ★GETHSEMANE MNR APTS 885-5485
- HILL Olean 884-8533
- HINTON Willie 881-2857
- JACKSON L 883-3511
- LARKIN Bernice 884-2888
- MOLSON E 885-5748
- NEASMAN E 883-8828
- RICE Gladys 886-2425
- SMITH S L 883-5871
- STARKS H 881-8511
- WATKINS Jeff Mrs 884-1888
- WOFFORD E 886-1797

228..... ★ 5 BUS 80 RES 25 NEW

459 XXXX
 457 HARDY Arthur W
 458 XXXX
 460 TILLMAN Howard
 461 XXXX
 464 CUMMINGS Richard C
 465 BAKRI Alawi Mohsen
 466 BRIDGERS C L
 DICKSON Sabrena
 469 TURNER Berkley
 TURNER H
 470 XXXX
 472 XXXX
 473 PARMER Luethel
 STEVENS M
 476 XXXX
 477 AUSTIN Hildrath
 HILL Cleo Sr
 480 PUGH Wade
 485 *COMNTY ACTION INFO
 *NY ST YOUTH SECURITY
 *ST ANNS NBRHD EDUC
 X TIMON
 488 ASHCRAFT James O
 492 CLARK O
 494 HUNLEY D F
 WOODRUFF Frank J
 X ROEHRER AV
 498 HESTER B
 498 HALL W
 500 XXXX
 502 HILL Columbus Mrs
 518 COLEMAN G
 GRANT M
 522 XXXX
 X JOHNSON

..BEST 14208 CONT..
 528 XXXX 00
 530 WILLINGHAM E 882-4817 4
 534 SMITH M 883-2797
 536 XXXX 00
 537 XXXX 00
 X WOHLERS AV
 541 EDMUNDS U M 884-1573
 MCCARLEY Cornie D 883-2029 9
 543 COSTNER Alicia K 882-7369 +0
 548 XXXX 00
 550 XXXX 00
 551 XXXX 00
 553 CAPPS Brats S 885-8634
 555 XXXX 00
 556 FREEMAN John Sr 883-1993 4
 557 BENNETT M A 885-6499 +0
 *MAGGIES HAIR WORKS 881-0513 9
 561 BACKUS Darnell 881-2561 6
 563 XXXX 00
 X LINDEN PK
 X NORWAY PK
 X SHERMAN
 571 *HYMANS AUTO SVCE 883-2520 4
 X KENSINGTON EXWY
 ZIP CODE 14211
 X FOX
 623 *YOUNG TABERNCL H C 892-0985
 X HERMAN
 X WEST PARADE AVE
 643 XXXX 00
 653 XXXX 00
 657 *BESTAHERMAN HUMN SV 893-5484 3
 *LINCOLN CHILD CARE 897-1200 6
 659 FELDER M L 896-4997 7
 661 KING Garry 892-4496 9
 KING S L 893-8934
 X GUILFORD
 673 XXXX 00
 675 XXXX 00
 679 XXXX 00
 681 XXXX 00
 683 HOLLEY Wm Jr Rev 893-5995
 685 XXXX 00
 687 *NO NAME DELI 893-6124 +0
 *WORTHS LOUNGE 896-9579
 X RICH
 697 BARNES Sammie L 895-7359 3
 699 XXXX 00
 701 HARRIS Gale 893-1109 6
 703 XXXX 00
 711 BROOKS Darlene 896-5119 8
 713 XXXX 00
 717 BRYANT A 891-5131 8
 X SWEENEY
 723 BECKMAN R 893-0594 7
 LONG Leon 891-4618 8
 727 XXXX 00
 729 REID Delores 892-1067 9
 733 XXXX 00
 737 SMITH Sharon 895-2784 8
 739 ROBINSON C 893-9401 +0
 743 XXXX 00
 747 DAVIS Joel 893-6618 9
 X MYERS
 753 DUBOSE D 891-8829
 755 XXXX 00
 759 FOSTER P 894-7472 +0
 761 XXXX 00
 775 *SC BUFLO ELEM 59 894-4522 3
 781 XXXX 00
 X FILLMORE AVE
 783 WILLIAMS Bennie 894-8746
 785 XXXX 00
 791 FIGURSKI Alexndr J 894-8927
 793 ARMSTEAD A 896-1823 +0
 797 XXXX 00
 799 DENNEE Arthur A 893-0374
 801 XXXX 00
 805 XXXX 00
 807 SZYMKOWIAK M M 894-2079
 809 WILKS K 893-9907 +0
 X GENESEE
 * 12 BUS 163 RES 16 NEW

100	ANDERSON Sattie	882-1417	
	MOSES C	886-5161	9
101	HINES Sophie	881-2624	9
	TOWNSEND Pollie	883-2695	
103	BROWN F	886-8171	4
	REMBERT John	884-7334	
105	ROCKETTE Thos J	885-5403	7
	WESTBROOK Quinton	885-2301	
106	GOWIE Carlton A	886-8311	
	MAGBY M	886-5197	
107	MCDUGLE Dorothy	886-1661	6
109	JACKSON Roscoe	881-5553	5
110	WILLIS Jas	883-7108	
114	SEAMSTER Matilda W	883-0117	
115	MCCLAIN Saml L	885-5214	
118	SIMMONS Arthur	884-1761	
119	GRIFFA C L	884-5259	6
122	HERRING David V	884-4079	4
	HERRING Geo D	884-3354	
123	SADLER Helen	883-1295	
	SMITH Grady Jr	884-1982	+0
126	ALEXANDER Russell L	883-0164	
	SIGGERS Ruby L	885-1548	
127	ADAMS Lessie M	886-2955	
	LEWIS Martha	885-9255	1
128	DICKSON Michael	884-2959	8
129	XXXX	00	
132	WILLIAMS Lawrence	882-5470	
133	LOWE Nicell	881-5286	9
136	LEWIS C B	883-9243	4
137	XXXX	00	
140	COMBS K	886-6912	8
141	XXXX	00	
144	TUCKER M E	884-1729	
145	MAXWELL F	884-7346	+0
146	PORTLOW Edna	886-3377	
147	BECKTON L	882-4163	9
150	JONES F	881-0288	8
153	LEWIS Wade	886-0356	

X WOHLERS AVE

161	BAILEY N	885-1593	+0
	WATSON Mattie M	884-1376	
164	WARD Y	886-2427	9
165	JAMES Carolyn	885-4642	8
168	MCCOY C H Bishop	882-9145	
169	XXXX	00	
170	EVANS N H	885-4192	8
	HUBBARD Herman	882-5739	
171	XXXX	00	
175	CROCKETT Emma L	884-9224	
176	JOHNSON B A	885-7308	2
	JOHNSON W M	881-1104	
180	XXXX	00	
182	ADAMSKI Edgar	882-1558	4
183	WHITFIELD G	881-5175	2
186	CLARK Coriene	886-3689	
187	XXXX	00	
190	GUICE Nathl	883-7794	
	WILLIAMS Terry C	884-9110	7
192	PRATT Saml	882-8143	
	STRACHAN Charles W	883-8062	1
193	BALDWIN Denise	883-3245	8
	CLYBURN L	886-4264	9
196	STJOHN Paul	882-1079	+0
197	MCLAIN Leona B	885-3431	
	SHUFORD Hattie	882-8144	
199	HARRIS Roy	884-5888	
	SHEARER Theotis	885-7190	4
200	GARY J A	884-9019	
	SEALS Geo E	883-9466	
202	JACOBS Elzena	884-8425	
	JACOBS Paul	884-8425	
203	SHARPE Azrine	882-2125	
	SIMPSON G	885-7593	

..BRUNSWICK BLVD	14208 CONT..		
206	DAVENPORT A	882-0894	
	MATHIS H	881-3427	
207	CARTER Julius C	884-4112	
210	CAMPBELL S	882-2470	
214	XXXX	00	
215	PONDER F E	882-2742	9
218	ROGERS Lee	883-5171	
219	ADAMS John	885-1173	+0
222	CLARK Thomas L Sr	886-5678	
223	CARTER David	884-2471	
	SIMMONS Lorraine	883-8938	+0
224	★PARKER V I P	883-3465	
226	BROWN Norris E	886-8328	
227	MENCER C	883-5514	
	WASHINGTON B	886-2178	8
229	POWELL Kydson F Jr	882-7319	
	POWELL Marion E	884-2719	
232	BRYANT Gladys	884-0439	
	WALKER M E	882-2213	8
233	KERNEY Robert L Jr	882-0282	9
235	XXXX	00	
238	MACLIN Geneva	884-7985	
239	HOLT Eddie	882-6017	
240	PORTER V E	884-5861	
	WHITE M	881-4509	7
242	SHANE William	884-2910	
243	XXXX	00	
246	COLLIER Fred	885-4984	
249	ALLEN Solomon	882-4031	3
250	BEASON Richd	882-5354	
	EDWARDS Junious	882-8264	1
	LEWIS Jimmy	886-0936	9
251	BROWN S R	882-8679	+0
	GASTON Douglas 3D	882-7376	4
254	CRAWLEY Michael S	883-8927	+0
	CRAWLEY William A	883-2196	+0
255	XXXX	00	
X	HUMBOLDT PKWY		
★	4 BUS	176 RES	22 NEW

57	COLLINS R	885-5885	6
60	TURNER L M	882-3080	
	WARMLEY Millie	884-1721	+0
61	MELLERSON D	883-1394	
	TURNLEY James C	885-8704	
62	LIDGE Herman	881-2724	2
	LIDGE Kenneth	885-0066	
65	REID Bert V	884-3385	
66	WILSON Tilmon	884-7847	
69	JAMES Lura Belle	883-8890	2
70	DANIEL Frank S	886-1683	1
71	THOMAS Mattie E	886-6220	
	THOMAS Vincent C	00	
72	XXXX	881-2321	
75	JOHNSON D	882-6635	8
76	DAVIS M	00	
79	XXXX	883-0407	9
80	FAIR R	882-4915	5
	GARRISON M	884-1316	9
	SWEATT S	886-8047	
81	WESTBROOK Pearl Mrs	883-6680	2
82	CARRIER David W	881-3955	8
85	WOOD Daryl Rev	00	
86	XXXX	882-3132	
89	HAILSTOCK Hannah	885-3493	7
	TEMMON John H	883-3634	9
90	BIGGS J	885-9410	6
	PINKNEY James A	884-3663	7
91	JACKSON C F	885-3382	4
	WHITE L	884-3665	+0
94	CLINTON T	00	
96	XXXX	884-4243	
100	BOYKIN Lillie Mae	883-8014	5
	PEACH E	00	
104	XXXX		
	WOHLERS AVE		
X			
114	BIBBSFOURTH Bettye	882-8602	7
	HARDY Charles Jr	886-1349	
118	JORDAN D B	885-6915	9
	NELSON C	885-6915	9
125	THOMAS Mattie L	885-6888	
	WOOD L	886-5130	+0
126	XXXX	00	
127	GASKIN Sirtee	881-1337	
128	XXXX	00	
131	PIGFORD E	882-5458	8
132	MASON Mamie Mrs	883-2892	
	MILES L G	886-5539	7
135	FERGUSON Rual	885-4426	
	PARKS Johnnie	886-3926	1
136	PARKER Eugene	886-8355	
137	SATTERWHITE Lucille	884-8317	
138	HOKES E	885-0141	
	SQUIRE B	882-3279	9
141	MAY Leslie	885-1658	
	MAY Leslie U	881-3831	8
142	BARBER L	884-8440	9
	THOMPSON Agnes	886-4620	
145	JACKSON Jessie	885-7003	1
146	XXXX	00	
149	XXXX	882-7656	8
150	SAVAGE D	885-3178	
151	SMITH Carlton	884-1379	
152	WASHINGTON Jas	886-0346	
155	SMITH Mabel	881-0666	9
156	WIGGINS T	885-1412	
159	MCHEMRY Tessa	881-1962	9
160	HUE L	00	
163	XXXX	885-8465	
164	FERGUSON R A	885-2860	+0
	FIELDS M	883-0022	
165	COFIELD Fendey	886-8379	
	CREWS Malva M	884-1334	
168	ROBERTS Hester Mrs	886-8229	9
169	ADJOGAN P	881-0619	5
	PETTY A	00	
170	XXXX	882-8270	
173	BROWN Geo W	886-3310	
	THOMAS Mary	00	
174	XXXX	884-3107	+0
176	BRYANT H	884-8258	
176	ESTER Clara	882-6298	7
179	GREEN James	883-4628	+0
	PERRYMAN F M	883-3688	8
180	SMITH E	00	
183	XXXX	884-2612	8
184	HILL Irma	883-8490	1
187	ORR Alman	884-7310	+0
188	ABRAM E	888-3561	
	WILLIAMS J	886-4886	
191	SMITH Leighann	00	
192	XXXX	886-4275	
196	JOHNSON Napoleon	882-7607	
	SHARP Henry	886-6746	
197	CHESNOLD W	00	
198	XXXX	883-1411	
201	ROBINSON Beatie Ree	886-1922	2
	ROBINSON John	881-0847	
202	EARLE J	885-3680	
	TRAMMELL Louis	883-2082	8
	* TRAMMELL R BEO SLS	886-3573	9
205	COLVIN E	887-0855	
	MATTHEWS Paul A	884-8617	+0
208	BARKER Osa	883-1643	2
	MCCLUDRY Gertrude		

..	BUTLER AV	14208 CONT..
209	SINGLETARY William	883-8160 +0
210	CATALANO Mary L DR	883-6235
	LOATMAN Edwin P Jr	885-2528 +0
X	HUMBOLDT PKWY	
*	1 BUS	152 RES 17 NEW

CELTIC PL 14208 BUFFALO

NORTH FROM
510 EAST UTICA

X EAST UTICA

11	ARRINGTON Luther	882-5363	1
14	XXXX	00	
17	XXXX	00	
18	XXXX	00	
19	RAINEY Timothy Sr	883-7268	
20	KIMBLE C G	884-2057	3
	KIMBLE Ernest A Sr	885-4173	3
23	WOOD Sylvester	883-9941	
24	XXXX	00	
27	ARRINGTON V	884-9921	+0
28	BENEFIELD M	884-8268	9
	STINSON Pete	885-8330	

X GLENWOOD AVE

★ 0 BUS 12 RES 1 NEW

..DODGE

454	XXXX	00	
455	PITTMAN J	884-7670	
	SMITH Henry	883-4756	
456	HARRIS Wallace	883-0041	+0
457	HAWKINS M	881-5104	+0
	HOLMES Cheryl	881-0503	+0
	MORREY B	883-2277	8
462	XXXX	00	
463	CUNNINGHAM M	881-6863	9
	EVANS I	884-0484	
468	JETER Daniel	883-1607	4
469	MITCHELL C	882-6764	
	MITCHELL Patrice	882-6764	

X TIMON

474	BAXTRON E	883-5191	
	ELDRIDGE Gloria	883-8057	6
475	HARRIS B D	881-5845	5
	LAZZARA Samuel	881-2080	
478	XXXX	00	
479	HENSON L G	882-9653	8
	RAINEY Timothy Jr	882-4677	
480	ROBINSON B	885-0345	2
483	DANIELS Lawrence	881-5609	9
487	GAULT H	882-1290	+0
490	XXXX	00	
491	JOHNSON G	882-0510	9
	JOHNSON K	882-0510	
492	XXXX	00	

X ROEHRER AVE

502	XXXX	00	
504	DOZIER Jean	884-7978	+0
	WILLIAMS Maple	885-0671	3
505	XXXX	00	
507	XXXX	00	
508	NELMS Johnnie Mae	882-9248	
509	HARRIS Sam	881-0719	3
511	GAMBLE Kimberly	884-2415	8
512	LEWIS E	882-7745	+0
	RUSHING L	884-5440	4
514	XXXX	00	
515	DAVIS J	881-1968	3
	MILLER Henry	886-6670	1
516	XXXX	00	
519	COSTNER D	886-1492	+0
	GIBSON Marilyn	881-3464	+0
520	MILLER Frank	883-8412	

X WOHLERS AVE

529	★TARTS MKT	884-0743	
531	HUMPHREY Glinnie	883-7549	+0
	MCDUGALD John W	883-3082	
532	BETHEL Lenord H	885-1388	
	FISHER Madaline	886-7195	
534	CARDWELL C Mrs	884-1260	
	JOSEY Bessie L	886-5875	
535	XXXX	00	

X NORWAY PK

546	XXXX	00	
564	★CATHOLIC DIOCSE ED	886-0668	+0
	★SC BUFLO DIOCESESAN	882-9153	9
565	XXXX	00	

X LINDEN PK

594	GEORGE John T	883-9408	
★	3 BUS 167 RES	22 NEW	

X	A	00	
1015	XXXX	00	
1016	XXXX	897-0424	
1018	RUKSC Henry	896-0276	8
1022	ALEXANDER Charles E	895-6803	+0
1023	CANADA S A	893-0664	+0
1025	HALL Kimberly J	893-7248	+0
	NADER J	896-3823	
1026	PAWLAK Henry L	892-0125	
1030	HOWAK Walter	893-3167	
	SMOLNESKY Michl		
X	PETERSEN PL		
1038	BELTON Gene	896-0854	
	BETHEL Duncan	896-0854	
	TOLLIVER D	891-4628	+0
1042	XXXX	00	
1044	XXXX	00	
1070	XXXX	00	
X	GENESEE		
1076	APARTMENTS		
	COLLINS E W	892-9453	4
	MOODY J	891-9683	8
	PRICE Ann	891-8481	
	THOMPSON Ada	892-4578	9
	WHITE John L	892-8581	6
1076		895-3780	8
1084	ALLEN Willie Mae	893-7206	4
	CHAPMAN G M	00	
1096	XXXX	895-2612	8
1098	ALMOND A B	896-5716	2
	CHAPIN H E	897-3306	8
	LEWIS R	893-4267	+0
1106	BRANCHE Willie Rev		
X	BEST	00	
1209	XXXX		
X	NO PARADE		
1213	*BELL	892-1397	+0
	JENKINS Saml	892-6778	+0
	BROWN L	896-4501	9
1216	XXXX	00	
1218	SMITH Lucretia	892-5354	9
1217	BECOTE E	894-2654	8
1220	*GOSPEL LIGHT TRBNCL	893-9157	2
	MELVIN Jas R Rev	893-9157	
1221	XXXX	894-6032	4
1222	STEVENS E E	893-9788	+0
1224	COLON Annette	892-0994	9
1226	GRICE E	00	
1227	XXXX	00	
1234	XXXX	896-9174	
1235	*RANKIN W D SVCE STA		
X	NORTHAMPTON RD		
1244	XXXX	00	
1247	XXXX	896-8003	4
1248	*LEES HAND CAR WASH	896-5356	7
1251	*GREATR E SIDE DEVL	00	
1252	XXXX	00	
1256	XXXX	00	
1257	XXXX	891-4738	3
1261	THOMPSON Calvin C	00	
1267	XXXX	00	
1268	XXXX	896-8887	
1269	*LEES BARBECUE	896-8861	
1270	*NEK KREAM KRAFT SDA	893-2707	9
	*SHIFTY'S PIZZERIA		
X	FOUGERON PL		
1277	*ROENIG A G&SON	892-8857	
1279	XXXX	00	
X	GIRARD		
1280	*MARANATHA CH OF GOD	892-2508	7
1284	XXXX	894-5382	2
1288	*WESTRN BAPT BOOK ST	00	
1292	XXXX	895-0491	8
1294	JOHNSON Carl	897-4110	2
	*ST AUGUSTINES CNTR	00	
1295	XXXX	00	
1299	XXXX	00	
1300	XXXX	00	
1301	XXXX	897-0442	
1308	*CHALLENGER THE	894-8443	+0
	DAVIS Walter	896-2498	2
1307	*HOPE WELL BAPT CH	894-5000	
1310	*KERNS HARDWARE	892-2913	+0
	*P R E PROPERTIES		
X	RILEY		
1314	LEWIS Mahala Jr	897-2774	
X	URBAN		
1318	ABDELLATF Joe	896-0317	6
1322	LONG L D Rev	892-4456	7
	*THANKFUL BAPT CH	896-8947	
1324	XXXX	00	
1326	*FILLMORE BEAUTY SLN	894-8110	3
X	LONDON		

FILLMORE AV	14211 CONT..	FILLMORE AV	14214 CONT..
1338 XXXX	00	1790 XXXX	00
1338 XXXX	00	1791 *RODGERS F LEE	892-3638
1340 *JESS GRAND BEAUTY	896-8172 6	*RODGERS WELDING SUPL	892-3638
PENTELDON Robert	896-8215 9	1800 XXXX	00
EVANS James	892-8342 +0	1811 *BENS AUTO PARTS	896-2208 3
VEASLEY Sid	891-5451 9	X	APPENHEIMER AVE
1343 XXXX	00	1819 XXXX	00
1344 XXXX	00	1821 XXXX	00
1348 *NIMOS ONE HR WRTKNG	894-5408	1848 XXXX	00
1350 XXXX	00	X	BROOKLINE MACH CO
X	FRENCH	X	GLENNY DR
1354 XXXX	00	1894 XXXX	00
1356 XXXX	00	1940 *DANFORTH JOHN W CO	832-2388
1357 XXXX	00	*DANFORTH JOHN W CO	832-1840 1
1358 XXXX	00	1971 XXXX	00
1380 *FILL UTICA LIQUOR	896-3576 1	X	KENSINGTON AVE
1382 XXXX	00	1979 XXXX	00
1384 XXXX	00	1981 *ATLANTIC PBRNG	837-4088 7
1386 CHRISOLM Willie	892-1945 +0	1982 *DAVE PLUMBNG SUPL	835-3213
1387 *HARAMBEE	896-3010 8	1995 JONES Perry	833-4016
*IMAGES BY TAFAMA	896-8440 8	1996 XXXX	00
1389 XXXX	00	1997 *ALL QLT ALTRTN RPR	837-1579
1371 *GENESE HEALTH CNTR	892-8642 +0	MUHAMMAD S	836-1569 7
X	EAST UTICA	2000 XXXX	00
1372 *HORWITZ PHARMACY	894-3443 7	2001 BITTNER F R	835-0734
*HORWITZ PHARMACY	894-6568 8	2002 XXXX	00
*ADOPT A CLASS	893-6266 9	2006 DUBOIS Sidney	832-3182
1374 XXXX	00	2008 WILLIAMS M E	833-7043 9
1377 *BLACKWELL ROGER I	894-2470 9	X	VERDUN AVE
EVE Arthur O	895-2464 4	2012 XXXX	00
*NY ST ASSEMBLY	896-2464 9	2014 XXXX	00
1382 XXXX	00	2017 XXXX	00
1384 XXXX	00	2018	
X	BOX AV	MCCARTER Sarah	834-8461 6
1385 *BELL BROS CLNRS	897-0682	SIMMONS Rosalie	836-3373 4
1390 XXXX	00	WALKER S	835-6306 +0
1392 MCCAULEY J A	892-1821 5	2019 JELKS Larry	833-3358 +0
1393 XXXX	00	WASHINGTON Arthur	833-0032 8
1395 XXXX	00	THEN William R	836-3899 +0
1397 XXXX	00	VENETA Ledelle	835-8801 1
1399 XXXX	00	2023 HAYWOOD R	832-7638
X	WOEPPLE	2024 FERRELLA John A	835-6487
X	ROEDER	2027 WILLIAMS Charlie W	835-6638
1406 XXXX	00	2028 XXXX	00
1408 XXXX	00	2029 COOPER Samuel	833-2706 8
1408 WHITE Jeanita	891-8615 9	2032 BURNS Joseph	834-1850 9
1410 XXXX	00	BURNS Marie	834-1850
1412 *MATTIES TX RED HOTS	896-8998	X	KENOVA PL
1414 *UGANDAS BEAUTY RAMA	896-4588	2035 OJUMU B	832-1174 +0
1415 FRANKLIN Rudolph	893-7056	2038 RICHARDSON J	835-7168 +0
1418 XXXX	00	2039 XXXX	00
X	GLENWOOD AV	2041 JACKSON E M	834-0820 8
1422 XXXX	00	2042 XXXX	00
1423 *MARINE MID BK	892-3363	2045 SMITH D R	833-8168 +0
1426 *DUNNS FRUIT&VEGETL	895-0337 7	2046 *GOLDEN NUGGETT INN	836-9776 7
1428 *L&G GARAGE LTD	896-8999	*GOLDEN NUGGETT INN	837-9254 8
MANOR Willie J Rev	893-1235 8	JELKS Steven	832-0545 5
1431 MCGEE Alice	896-5462 4	X	GESL
TURNER Thomas	891-5268 +0	X	VAN GORDER
1435 XXXX	00	2061 MAYES Robert L	837-2451
1438 XXXX	00	TOLER Bernice M	837-6683
1443 XXXX	00	2065 DURHAM E	832-8137 9
X	WINSLOW AV	2067 HOULUR Edw J	833-3597 7
1448 *STARWAY TO HWY CH	896-0180	2068 XXXX	00
1453 PRICE Willie	894-4866 +0	2072 *CALVARY EMANUEL CH	834-0826
SWYGERT Henry	892-7433 +0	2075 JESUS CRUSADE TEMPL	832-2333 8
1456 JAMES Annie Kate	895-2640	2079 *MID CITY BUILDERS	832-4074 8
*Y I P BARBER SHOP	893-2420 1	ORTYNSKY J Michael	832-4074 8
1457 XXXX	00	LEWIS Theodore	835-3110
1465 XXXX	00	2087 GOGGIN Edna L	833-1727 4
X	WOODLAWN AVE	X	DREXEL RD
1474 *JESSES UNIBEX SHOP	892-0381 +0	2090 ROBERTINE Arnold	832-0286
THOMAS William H	895-7689 8	2094 NEUBECKER Clarence	833-4813
1478 *CENTRL LOCKRKEY	891-8348 9	*A F SUPPLY CO DRY	836-0300
THOMAS Sherman	891-8346 3	*AUTOMTC FIRING INC	836-0300
FOY J	896-8833 1	*CONTL AUTOMATC BLRS	836-0300
1482 XXXX	00	*GORD INVTNLS HTMS	836-0300 +0
1484 BARNES Gary	896-8954 +0	*IRON FIREMAN CM8TH	836-0300
1497 XXXX	00	*KILLEEN T G	836-0300
1500 XXXX	00	*MTCO WATER HEATER	836-0300
1507 *COLSTON MOBIL	896-3910	*ROTH ROY E PUMP CO	836-0300
X	EAST FERRY	*THERMAL REFRIGENRY	836-0300
1512 COLSTON Gary	893-8465 +0	*TOOD COMBUSTN PRODS	836-0300
HARRISON G B	893-2475 +0	*WEBSTER WARRENACO	836-0300
1514 XXXX	00	*WILLSON DOLLAR TIRE	836-9840
1518 WILSON James	892-3236	CALVIN Annette	837-6911
1520 CALHOUN L C	894-3162	X	DEWEY AVE
1522 XXXX	00	2118 *THRETT T WASH	836-9066
1526 XXXX	00	2120 XXXX	00
1527 HORVATH Joseph	896-0281 8	2126 ROGERS Chequita	837-2949 9
1529 XXXX	00	WRIGHT John	834-8627 6
1535 XXXX	00	2139 XXXX	00
X	INTER PARK	2141 MORAN I Rev	834-9026 3
1537 BUTLER Leon	893-4870 8	2144 JACKSON R	833-0373 +0
1538 *ADAMS FOOD MKT	892-5813 3	2147 XXXX	00
ADAMS M	894-4834 9	2148 XXXX	00
THOMAS Edward	895-5878 9	2151 XXXX	00
1539 XXXX	00	2152 *FILLMORE COLLISION	833-0458
1540 NELSON Elmer	895-4467 6	*FILLMORE HARDWARE	833-0458
1544 XXXX	00	*FILLMORE LEROY HDWR	833-0458
1552 *EVENING STAR CHURCH	893-7064	*LARRY'S FILLMORE HDWR	833-0458
1554 XXXX	00	*NOB HILL HARDWARE	833-0458 3
1556 *CARR W L CONSTR INC	892-5558	MCDONALD Kevin	833-8042 9
1556 XXXX	00	2159 FULLER Frank	837-0486 9
X	SIDNEY	2163 *BEST FRIENDS	835-4900 5
1568 XXXX	00	FRANK A	836-7957 4
1590 XXXX	00	CALHOUN T C	834-3745 8
1600 *BC BUFLD ST AUGUSTH	897-4110	*LEROY PHARMACY	833-4189 8
*ST AUGUSTINES CNTR	897-4110	X	LEROY AVE
*ST AUGUSTINES CNTR	896-0013	2172 *MAGRA FRNTR VECTNL	836-8506 7
1608 XXXX	00	2176 XXXX	00
1616 XXXX	00	2177 XXXX	00
1618 XXXX	00	2179 XXXX	00
1622 XXXX	00	2181 *AUBREYS DAIRY HOUSE	836-7375 5
1625 *HARPERS AUTO REPAIR	893-0283 +0	2184 XXXX	00
1626 XXXX	00	2188 *CONSTRN SPCLTYS INC	836-4500
1628 *ST AUGUSTINES CNTR	897-4110 4	*CONTL AIR FILTER CO	836-4500
1640 KNIGHT Marshall Jr	897-2910 9	*ENGINEERED AIR DIV	836-4500
1644 XXXX	00	*HASTNG INDUSTRIES	836-4500
1648 POLK James E	897-2078 6	*HERSEY BEFCO BCKPLW	836-4500
PORTIE Ester	896-3525	*FATE ROOF CLBS CO	836-4500
1649 *JAMESON HOOPING CO	891-4144 +0	*PENN WNTL TRALOUYR	836-4500
NEES Gordon H	894-8341	*REKTORAK TIMOTHY E	836-4500
1669 XXXX	00	*SOLLARONICS INC	836-4500
X	NORTHLAND AV	*TUTTLE & BAILEY INC	836-4500
1679 XXXX	00	*VULCAN RADIATR CO	836-4500
GARNHAM Paul	894-1388	*WATSON MCDANIEL CO	836-4500
X	BUELL AVE	2188 *DRESCHERS CANDIES	832-4444 4
1716 XXXX	00	2189 *KLEINER MKT	834-0265
1717 *BROADWAY TADOCAS	896-4800	2190 XXXX	00
*DRAXER CAR SVC	896-3584	2191 XXXX	00
CORNELIUS C	891-5042 8	2192 XXXX	00
1722 XXXX	00	2196 *MOORE JEFFREY A	834-9800 +0
1726 XXXX	00	X	BREWSTER
1732 XXXX	00	2201 KELEMAN Frank E	837-4043 9
1736 XXXX	00	PORTNER Sam	834-4813 +0
X	MOHICAN AVE	2202 XXXX	00
X	EAST DELAVAN AVE	2209 *SHAFIE FOOD SHOP	832-7728 7
		2209 XXXX	00
		2211 HUNT Ezzard	836-7820 9
		X	JEWETT PKWY
		2214 CRAWFORD S S	833-2188 8
		2215 *PAULS AFRO STY BPLY	836-3973 5
		2216 XXXX	00
		2218 XXXX	00
		2220 XXXX	00
		2221 *BANKMELS PER SHACK	832-9078 +0
		2223 *HUNT DELICATERSEN	838-2014 9
		MILLER Charles G	835-0782 9

226	ALEXANDER S	892-8788
	MINGO Arthur	883-1080
228	MOYE Ozella	00
227	XXXX	896-7806
229	DANIELS T	894-0562
	THOMAS Irene	897-4929
231	DANIELS E L	00
232	XXXX	892-2820
235	BOLYAR Joseph	00
238	XXXX	896-5279
239	VASCIANNIE Joe G	00
240	XXXX	896-1974
243	GROCE Carey	00
244	XXXX	897-2253
246	GRICE Alberta	896-2683 +0
247	BURDEN Pamela	896-2917 +0
	SMITH L M	00
248	XXXX	00
249	XXXX	893-8864
254	CURTIS E	892-8029
	JONES L	00
257	XXXX	00
260	XXXX	894-4837
261	GARRETT J	00
263	XXXX	894-8019
267	JONES Core E	896-1948
269	ELKINS Garland	892-9408
270	BAINES L	896-8479
271	NELSON V M	896-2674
	NELSON Willie B	896-8250
275	SALTER Bessie L	

		14211 CONT..
FOX		
X	GENESEE	
X	HIGH	
322	SMALL P M	894-4119 6
328	WILLIAMS D R	891-4247
	WILLIAMS P R	892-9297 +0
330	ALLEN Loretta	894-6111 8
331	XXXX	00
332	ANDREWS Dan	897-4262 2
	ROBINSON Shirley	892-5648 9
334	JONES Eugene	894-3487 8
335	XXXX	00
336	BARKER Helen	892-2861 9
	HOUGH Ollie M	891-4540
337	BIBBES Darryl	893-8305 +0
	HARPER G	891-5125 +0
338	CARLTON Darkie Mrs	894-5843
	NELSON Jacqueline	892-6968
341	XXXX	00
343	XXXX	00
344	ALLEN Prayer J	891-4440
345	XXXX	00
348	XXXX	00
351	XXXX	00
352	DAVIS John I	892-8794
357	XXXX	00
358	INGRAM V	892-4969 9
	JOHNSON Eddie Lee	897-0219 2
360	SCHNEIDER Allen D	893-0377
361	KYLE R	893-5694 9
362	INGRAM Jeffie	892-3316
363	MOORE T	893-1910 +0
	ROLLINS Herman	895-6170 +0
364	PRESHA Trena	893-5145 9
368	XXXX	00
X	NORTH E	
409	XXXX	00
X	BEST	
	0 BUS	173 RES
		17 NEW

1990		14204 CONT..	
GENESEE E			
X	CAMP		
532	XXXX	00	
537	XXXX	00	
538	*MT AARON MSNRY BAPT	854-6961	6
539	XXXX	00	
542	BEATHLEY James E	849-0948	
543	BENTON Barbara	855-0968	8
	*J BS WHEEL COVERS	856-7996	4
545	XXXX	00	
546	XXXX	00	
550	XXXX	00	
X DAVIS			
554	XXXX	00	
559	GIST Elvora	858-1250	
	WILLIAMS James	854-7278	5
562	*UKRAINIAN HM DNIPRO	856-4476	3
	*UKRAINIAN HM DNIPRO	847-8655	9
568	XXXX	00	
569	*NEW HOPE CHURCH GOD	854-2388	7
570	DRAKE Curle Mrs	853-6898	
572	HUNTER Bernard	856-1178	7
	THOMAS Charles	847-1898	3
574	MCGUGAN Beverly	854-2057	
580	XXXX	00	
582	XXXX	00	
584	*FOSTER INS	845-5677	
586	*NORMS TRUE VALUE	842-0265	3
ZIP CODE 14211			
X JEFFERSON AV			
623	XXXX	00	
628	XXXX	00	
636	XXXX	00	
642	XXXX	00	
655	*ELECTRA GAS APPLNC	855-1845 +0	
656	*A A SURPLUS	854-6532	8
	MACKEY Robert	856-7523	8
660	XXXX	00	
X MONROE			
685	XXXX	00	
687	*HUMES CONSTR CORP	855-2552	7
694	*ARTHURS GEO LIQUOR	855-3060	8
X ADAMS			
696	WILLIS Dennis Sr	854-1647	8
700	XXXX	00	
702	JENKINS Wilson Jr	852-4117	
712	PIERCE Verita	842-1553	6
714	XXXX	00	
716	ORILEY Mark	847-6643	
718	XXXX	00	
724	XXXX	00	
725	MILLER D	854-6686	3
726	XXXX	00	
728	XXXX	00	
733	HARRIS Edgar Propha	847-0917	8
736	*LADY L LOUNGE	855-8732 +0	
X GREY			
742	XXXX	00	
743	XXXX	00	
745	XXXX	00	
747	XXXX	00	
751	SALLAJ Tahain	854-6619	8
753	XXXX	00	
755	XXXX	00	
X CARLTON			
763	XXXX	00	
764	XXXX	00	
767	XXXX	00	
774	XXXX	00	
X JOHNSON			
778	BROWN D	853-2335 +0	
779	*CITY WELDING	855-6766	6
780	*FAST PRESS PRINTNG	863-6900	
782	XXXX	00	
784	XXXX	00	
791	XXXX	00	
792	*BALTIMORE FISHBOYTR	896-8900	
	*BALTIMORE PIZZERIA	896-8900	
	DAVIS S	892-5906 +0	
X SHERMAN			
815	XXXX	00	
816	*SHERMAN TAXI	897-1169	8
819	XXXX	00	
820	XXXX	00	
821	*RANDON Henry	896-1837	9
822	*LEWIS J W CO INC	896-6572	
823	XXXX	00	
825	*UNIVRSL CORE SALES	896-4245	
826	XXXX	00	
825	*NEALS RADIATOR INC	893-5234	
837	XXXX	00	
840	*GATES OF HEAVEN	896-0997	8
844	XXXX	00	
847	XXXX	00	
X FOX			
855	XXXX	00	
857	XXXX	00	
862	*DEES TOE	896-8506	8
	SAMPSON James P	887-5089 +0	
864	XXXX	00	
875	XXXX	00	
880	*SWIFTS CBMAREFNSNG	896-0600	
X HIGH			
X HERMAN			
892	*GOODWILL IND STORES	894-8334	4
896	XXXX	00	
898	*UNITED TRUCK SUPL	892-8807	2
900	*FISSELL WALTER CO	894-0940	
908	*FOX AUTOMOTIVE REPR	894-5700	8
914	ARCHIE S	896-6725	
	*BROOKS ONE HR CLNRS	892-1281	2
	*GREZELLA WA	00	
916	XXXX	00	
X GUILFORD			
927	GALASZEWSKI Anthony	897-3336	
	*GUILFORD INN	895-1234	
931	XXXX	00	
937	XXXX	00	
941	SLAUGHTER Henry W	897-2118	
945	XXXX	00	
949	XXXX	00	
X RICH			
X REED			
961	MANNIS A D	896-8364	
965	MUELLER H	892-3474	
967	XXXX	00	
968	XXXX	00	
X SWEENEY			
968	XXXX	00	
994	XXXX	00	
X STRAUSS			
995	*EDWARDS THOMAS PHRL	894-4888	3
	EDWARDS Thos T	896-0254	
996	XXXX	00	
996	XXXX	898-6441	1
1003	*NY ST YOUTH HOMES	00	
1004	XXXX	00	
1008	XXXX	00	
1011	*CONTL TRNSMTR CNTRS	896-0011	8
1012	XXXX	00	
X MYERS			
1021	XXXX	00	

14211 CONT..	
GENESEE E	
1023	XXXX
1026	XXXX
1028	XXXX
1030	ROBERTSON Roale
	WRIGHT Henry Rev
	892-4943 +0
	893-3102
X WILSON	
1033	XXXX
1037	EDMONDS Scott A
	FANEY Brian A
1041	XXXX
1042	XXXX
1044	XXXX
1045	*FREYS RESTRNT
1047	*FREY Geo A
	*FREYS RESTRNTABAR
1048	XXXX
1055	*NORTHEAST STASVCE
	894-8343
FILLMORE AVE	
X	
1067	XXXX
1067	EVANS Dennis
1072	ROSS Curtie
1074	*BENS AUTO SVCE
1079	JABLONSKI Ted
1081	CZENSKI Robert
	*JABLONSKI TED KEY
	*JATS MFG CO
	*TED THE LOCKSMITH
	*TEDS KEYS&SPORT SHOP
1086	XXXX
1087	*C J S SIGN CO
1092	XXXX
1096	XXXX
1099	*DIVCO TRUCK SALES
	*UNITD TRUCK SUPL
1100	PUGOWSKI Stanley
1102	XXXX
1105	*US PSTL CLSFD STA E
1106	JONES H M
1108	XXXX
1113	DELMARO Larry
	PARKUS John
1115	SOJKA John C
1119	DEMING Robt Sr
1121	*GERALDINES
1126	*THOMPSONS PLANT
X MILLS	
1137	XXXX
1141	XXXX
X BEST	
X WALDEN AVE	
1154	BOYCE L T Rev
	*CALVARY BAPT LOBBY
	*CALVARY BAPTIST CH
	*CALVARY BAPTIST CH
1185	XXXX
X EAST PARADE AVE	
1186	*BUFLO CITY POL NO 12
1195	XXXX
1198	*FISH MARKET INC THE
	JORDAN Jacquelin
1199	XXXX
1200	XXXX
1207	MAZZARELLO James
1208	XXXX
1209	XXXX
X MARSHALL	
1214	LANE L
1215	XXXX
1216	XXXX
1217	XXXX
1218	*EAST SIDE UPHLSTRY
1223	XXXX
1225	XXXX
1226	SMITH Carol
	XXXX
1227	XXXX
1228	XXXX
1230	*BUFLO CLNG CHEMICAL
	*CENTRL O B PRODUCTS
	*D B PRODUCTS CO
1234	*BUFLO PSYCHMATIC CT
1236	XXXX
1237	*LE CLUB ETCETERA
1240	XXXX
X LATOUR	
X SPIESS	
1249	*KARL BARSTRNT SPL
1266	*GENESEE LEADER DRGS
	*URPS PHARMACY
1269	XXXX
1271	XXXX
X KIEFFER	
1274	XXXX
X KEHR	
1278	MAYS S
1279	*MILLERSONS GARAGE
1282	*JAY CEES RSTRNT
1286	XXXX
1288	BURGAN Louise
1289	XXXX
1291	XXXX
1301	*LOGUEN MEMORIAL CH
	*LOGUEN MMRL ZION CH
X ROHR	
1333	*CAMELLIA GEN PROVMN
	*CHOCRO EDWARD
1339	*MAX EQUIPMENT
1337	XXXX
1340	XXXX
1341	XXXX
1345	*HS TECH WINDOW INC
X LOUISEN	
X ROETZER AVE	
1350	*AAE SALES INC
	*TRANSPRTN INDUSTRY
	*WHOLESALE AUTO PRTS
1352	*AL COH INDUSTRY INC
1385	*ALEXANDER ELEC CORP
1393	XXXX
X WASMUTH AVE	
1400	*U HAUL CENTER
1424	*GREAT AMER CAR WASH
X BARTHEL	
1429	XXXX
1430	XXXX
1432	XXXX
1436	DAVIS James
	ZENGLER Theresa Ann
1437	COOK Michael
1441	*HILLS TABERNACLE
1444	*GREAT CNTR UN CH
1445	XXXX
1450	XXXX
X IVY	
1467	*FIRST TITHY BAPT CH
1471	XXXX
1474	XXXX
X ST LOUIS AVE	
1481	XXXX
1483	*KRUGE SAUSAGE INC
1486	XXXX
1487	*GENESEE FOOD MKT
	HARRIS Frances
X FOUGERON	
1486	XXXX

GIRARD PL 14211 BUFFALO

FROM HUMBOLDT PKWY
EAST TO
1279 FILLMORE AV

X	HUMBOLDT PKWY
2	LAWRENCE Andrew S 891-4670 2
4	BOOKER T 897-0001 7
10	HATCHER Mary 891-6310
10W	STEWART A S 893-8163 +0
12	XXXX 00
13	WILLIAMS Eddie L 893-6391 9

GIRARD PL

14211 CONT..

15	XXXX	00
18	GRIFFIN Jimmie L	897-2652
19	XXXX	00
20	DORSEY J A	897-3605
23	MCCLAIN Henry	892-8013
	MCCLAIN Henry Jr	891-9165 9
26	DUNSTON Carl H Sr	893-8369 9
27	XXXX	00
28	SHUFFORT L M	897-2792
	TAYLOR James Jr	892-9499
29	DORSEY Kevin	891-9310 7
36	XXXX	00
42	XXXX	00
43	ALSTON Tom	892-4767 5
46	PEOPLES A M	897-3793 7
51	WYNN Jacqueline	897-2988 5
52	XXXX	00
55	HARRIS C	893-2943 +0
56	XXXX	00
58	BRASWELL G D	891-9505 7
	MANUEL C L	895-4894
	MANUEL M A	896-0526 5
60	XXXX	00
61	XXXX	00
62	XXXX	00
63	RICE Margereen	893-0770 1
65	BAILEY Hoyt	896-6967 4
66	XXXX	00
69	WATSON M J	894-5333
72	WHITE L	894-2292 +0
73	ANDERSON N	893-0052 5
74	XXXX	00
75	ANDERSON Fredean	891-8614 +0
76	HUGHES Pete	895-8979 7
77	GRAY M	895-1188 6
78	HENLEY Georgia	893-4809 4
79	JACKSON Evelyn	896-9350 8
81	XXXX	00
82	BOYD E	896-3524
84	COOPER Mattie B	896-1296 2
85	CUMMINGS Aubrey	892-5651 1
	MATTISON Phillip	893-4873 +0
87	XXXX	00
92	XXXX	00

X FILLMORE AVE
X FOUGERON

* 0 BUS 50 RES 5 NEW

422	WILLIAMS Reginald	883-4269 +0
425	MOORE M E	884-8417 8
426	JACKSON Edw	886-3505 3
428	CARSON L C	884-4979
429	WILLIAMS Anthony	883-5635
431	XXXX	00
433	XXXX	00
439	CLARK M A	882-9318 +0
X	ROEHRER AVE	
443	BLACK Odessa	882-1744
	DAVIS Morris	884-7687 +0
	FROST Benjamin	882-4451 +0
447	XXXX	00
455	*WALLS MEMORIAL AVE	886-6527
457	XXXX	00
465	*JERUSALEM BAPT CH	884-7732
467	THOMPSON Precious L	884-4974
X	WOHLERS AVE	
471	TOWNSEL Clavon Jr	885-7252 8
	TOWNSEL J	885-1850 +0
474	XXXX	00
475	POPE Eliz Mrs	886-6913
476	XXXX	00
478	HOUGH C	881-3868 2
	TYSON Samuel	886-7757
479	GARY F L	882-9589 5
480	GODFREY Ruby	886-4471 1
	YOUNG Louis	885-3842
482	BOHLES Willie Lee	886-5952
483	XXXX	00
484	NANCE Henry	885-0629
485	GATEWOOD D	883-9237 6
	LIVINGSTON D	881-0603 8
488	XXXX	00
489	XXXX	00
490	BETHEL John	884-7134
	FRANKLIN L	885-2172 +0
	NWUGWO Kieran K	885-0822 9
491	OBIENU Benjamin	882-3246 +0
492	SMALLWOOD Ellen	884-1929
493	XXXX	00
495	XXXX	00
496	RILES Georgia T	883-5467 3
	HUMPHREY Wanda	885-0981 +0
	RILES F	886-6165 1
499	BROWN M L	885-2501
502	GREEN G W	883-0549
	NIXON E B	885-9322 5
504	FINLEY W M	882-5080
X	CELTIC PL	
506	XXXX	00
508	BOSLEY Bradford R	882-2069 8
509	XXXX	00
510	XXXX	00
511	BROADY C A	886-7685
514	RICE Wm	885-2858
515	HOLMES Gladys	882-4560
518	FOSTER D	882-1535 +0
519	DINGLE Leroy	884-7351 7
	HONER H J	882-0691 3
	KINARD Jessie	882-6148 +0
520	ONEIL Danny	886-0349 9
523	LANE Aleize	881-1676 3
	MOYE James	884-9489
524	EASON Henry T	884-6862
	JOHNSON Peggy	886-0825
527	STENHOUSE T R	884-8529 9
	STENHOUSE Thos H	885-8937
528	XXXX	00
529	XXXX	00
530	XXXX	00
533	AMOS Bertha	881-1841 9
534	XXXX	00
537	HAYWOOD D	881-3202 +0
	HAYWOOD D	883-0028 +0
	PEACH D	881-3202 +0
	AMOS Isaac	882-2313 5
538	MORROW R	882-3971 7
540	GARY Robert L	886-3198 +0
542	XXXX	00
X	PORTAGE	
548	XXXX	00
549	CHILDERS Earnest	886-7293
551	XXXX	00
552	XXXX	00
553	MITCHELL Michael	886-4018 +0
554	XXXX	00
555	CHRISTIAN Eula	884-9380
	CHRISTIAN Wade	884-9380
	HANKERSON Oly Jr	882-0477 5
557	JENKINS L B	883-9197
560	BUSTER Vera	881-4841

ZIP CODE 14211

X	FILLMORE AVE	
724	BANKS Theodore R	897-3532
725	HAWKINS A	892-1031 +0
	HAWKINS Lester W	891-9187
726	THOMPSON M	892-8713 5
727	XXXX	00
730	XXXX	00
732	CURRY A	895-6106 9
738	HOLLIE Curtis	896-3416
	HOLLIE Melinda	896-3416 5
744	XXXX	00
748	JONES Isaac	896-6840 +0
760	WATKINS D P	892-8006 +0
762	XXXX	00
768	NORRIS R M	897-1236 +0
768	WILLIAMS C P	892-1403 +0
770	XXXX	00
778	MCKOY Thomas E	892-5741 +0
780	XXXX	00
781	CAVER S	893-0870 7
783	HUGHES Dealee	895-0027
	MCCORMICK Dorothy	894-8288
	MCCORMICK Leon	894-8288
784	MAYE Lois	893-1884
785	STARKE Arthur L	897-2496

GOULDING AV			14208 CONT.
68	DAVIS Jas	884-3208	
69	JAMES J	882-3734 4	
	WILSON Rufus	884-2815	
71	ARCHIE D	886-4506 +0	
	PEOPLES Richard B	886-4771 +0	
72	LUCHEY Clyde	885-3368 3	
	LUCHEY Derrick	882-0256 1	
75	XXXX	00	
76	PATTERSON Doris	884-6235	
	SMITH G	886-3748 +0	
79	MARTIN J W	881-1786 3	
80	BROWN Clifford	883-9157 1	
	EWING Thos E	884-8848	
81	DICKERSON G	882-4928 +0	
	GARRETT R	883-7048 1	
82	ALFORD Jettie	886-8082 6	
	CARTER C	886-4027	
	HARMON Corine	882-8286	
85	FORD John Henry	884-3811 3	
	JACKSON Norman	00	
86	XXXX	00	
89	CLEMONS Eddie	885-6488	
	THOMAS Zollie	886-3552 7	
90	CALHOUN D J	886-4572	
93	BATTLE Ray F	886-1814	
	THOMPSON Andrew	886-7468 4	
	THOMPSON M	886-2703 7	
	THOMPSON M Child	886-8123	
94	MCCARTER Nora	886-2429 1	
	MCCARTER Stephanie	00	

WOHLERS AVE

125	BROOKS Adele	884-8864	
	THORNTON Alex	886-6676	
126	XXXX	00	
127	NEVILLE Joseph Jr	883-1888 1	
128	ANDERSON Otis	886-7645	
	VALENTINE A	884-6880	
131	XXXX	00	
132	GARRETT Rufus Mrs	884-6821	
133	XXXX	00	
135	CAULEY Pink	882-8416	
136	SPELLMAN C	883-8574 7	
140	THOMPSON A	884-0810 +0	
	WATKINS Annabell	883-8821	
141	XXXX	00	
142	XXXX	00	
145	PARHAM Shelton	883-4342	
146	ALLEN Fannie	883-5140	
	BETHEL C M	886-1927	
149	HILL Wm C	886-7958	
150	XXXX	00	
153	KEATON Annie Mae	884-8536 2	
154	REEVES F	881-4079 1	
	SIMMONS Wiley	884-5881	
155	XXXX	00	
156	SATCHER Freddie Mae	884-2979 7	
	THOMAS M B	882-8429 +0	
159	LOCKMAN Albert W	884-8061 3	
160	XXXX	00	
163	XXXX	00	
164	ROBERTSON Aldro	881-1861 +0	
166	FREELAND Buster T	886-2950	
167	LIVINGSTON Marshall	884-2382 3	
169	BRADLEY O	882-8419 1	
170	KNOX Violet M	886-0195	
172	XXXX	00	
173	XXXX	00	
177	CUNNINGHAM Ronald L	883-1758 7	
178	XXXX	00	
180	MARTIN Leana	882-9514	
	MCKAY Chas	884-6430	
181	XXXX	00	
183	XXXX	00	
184	BURKE Benj	885-7216	
	DENT Julius	884-6541 1	
187	MILLAR Wm	884-8292	
188	HURT E	882-1865	
191	BROWN W	886-3665 3	
192	CUNNINGHAM P	883-9496	
	DRAYTON Jannie	883-4365	
195	PATTON A	881-2327 7	
196	COLE K	883-0851 7	
197	XXXX	00	
198	WHITESIDE Fred S Jr	882-2426 1	
202	BADGER G	882-6811 7	
	PENNY S	885-2582 7	
205	FERGUSON I H	884-5786	
	TAYLOR Thos	885-4784	
206	MCINNIS V D	881-4032 +0	
	STOKES Robert L	882-5258 3	
208	BARKLEY Calvin	886-5739 1	
	CLYBURN Mae	882-8129 1	
209	HUNLEY M	885-8577 1	
	WHITAKER Martha	881-3957 1	

HUMBOLDT PKWY

★ 0 BUS 139 RES 12 NEW

164	XXXX	00	
171	WRIGHT Austin	894-0183 1	
172	XXXX	00	
175	WILLIAMS Paul E	892-8502	
177	UBANKS Lorenza	893-4046	
181	XXXX	00	
185	COLEMAN Maryann	893-1809 9	
187	BURNS A	893-6968 +0	
189	XXXX	00	
193	GARDEN J	894-0998 4	
199	BAKER S B	896-5469 7	
203	XXXX	00	
207	★ AARON DSTRBTNG	895-0870 +0	
	★ D P FRNTR DSTRBTRS	894-8044 8	
	★ D P FURNITURE DIST	895-6424 9	
212	XXXX	00	
214	XXXX	00	
218	ANTHONY Delay	896-1099	
	YOUNG K	892-0459 +0	
220	JOHNSON Karamie	895-6001 +0	
224	XXXX	00	
226	FEWELL N	891-9866 9	
230	SIMPSON Allen C	892-1376 7	
232	JAMES Willie W	892-2010 +0	
234	ANDERSON Walter Sr	897-3673 8	
238	XXXX	00	
242	BROWN J	892-8085 6	
	MERRITT Coletha	893-8710 9	
244	XXXX	00	
247	XXXX	00	
251	BENJAMIN Robert	893-2388 +0	
253	HAMMONS George	896-5749 9	
256	XXXX	00	
257	MILLENDER Willie L	893-3401	
258	BROWN L F	894-4597	
259	BOYD Margaret	894-0880	
260	NARAIN E	895-3712 9	
262	XXXX	00	
263	XXXX	00	
264	MACK G	892-1976 2	
265	XXXX	00	
266	TERRELL D	895-8234	
270	XXXX	00	
272	MITCHELL Carrie	895-2876	
	PLEASANT Sharon	896-1138	
279	★ BUFLO YTH CHORL SOC	897-1441 2	
	★ GUILFORD HALL	896-9943	
280	★ AMER PALACE LAUNDRY	884-7973	
281	XXXX	00	
291	XXXX	00	

GENESEE

324	FINCH E	891-8724 7	
328	JOHNSON R	896-7039 9	
332	XXXX	00	
333	BROWN Roderick	893-6079 +0	
	ST Mary Srws Rctry	892-4115	
	SULLIVAN W J Rev	892-4115	
334	XXXX	00	
338	AVRIETT Yvonne	896-4189	
342	BROWN Dolores Z	892-6072 8	
344	XXXX	00	
346	WRIGHT Frances M	891-5320 2	
350	XXXX	00	
352	JOHNSON Gary	892-1917 9	
354	XXXX	00	
355	WILSON Willie Lee	891-5342 1	
357	XXXX	00	
358	XXXX	00	
360	COOK T	893-3318 +0	
361	CLARK Henrietta Y	893-7796 +0	
364	XXXX	00	
366	ROBINSON R	892-9859 +0	
367	GRIFFIN C	894-5883	
	GRIFFIN H	894-5883	
369	XXXX	00	
370	XXXX	00	
371	WINN Mamie	892-5482	
374	XXXX	00	
376	EARL A C	892-4027 8	
	KIRKWOOD Arthur D	891-4250 2	
376	XXXX	00	
377	CHISLON Janie	891-4895	
	FOLMAR Monique	894-6127 +0	
380	XXXX	00	
381	MCDUFFIE M	895-3699 +0	
382	SOMMERVILLE Johnny	891-9619	
383	REYNOLDS Dorinda	892-0171 +0	
	REYNOLDS Samuel	892-0171 +0	
384	XXXX	00	
389	XXXX	00	
390	ROBERTS Susan	894-5008 1	
393	CARTER C	892-9012	
	CARTER Carlton	892-9012	
396	XXXX	00	
397	SAMPSON Porter	893-8434 +0	
398	★ ELECTRONIC RADIO SLS	892-8230	
	★ GOLDSCHMIDT EDW	892-8230	
399	SMIERCIAK Geo J Sr	893-7066	
400	DALE James A	892-4221 9	
401	JONES R	891-4842 9	
402	XXXX	00	
403	SAMUEL Maxine	892-4430 9	
404	XXXX	00	

BEST

★ 8 BUS 146 RES 22 NEW

70	GREEN Thelma L	885-9346	
71	WYATT Maynard	882-6446	
73	XXXX	00	
74	GILL Fredk	882-8478	
77	PRIDGEN B J	884-1665	
78	FOGAN L H	882-5579	
81	PETERSON King W	882-5992	
82	XXXX	00	
85	HALL Thos B Sr	883-8540	
86	GREENE Irving J	883-7726	
89	OLIVE John C	886-0388	
90	LEFTWICH I D	882-5473	3
93	HOLLINS Wm B	882-0145	
94	DABNEY O J	886-7847	
97	THREET V	883-6948	6
98	XXXX	00	
101	JOHNSON Horace C	885-8814	
102	BLASSINGAME Wm A	883-7345	
104	MOYE Fred	883-9531	7
105	XXXX	00	

X WOHLERS AVE

114	★TABERNACLE BAPT CH	883-3007	
115	GOLDSMITH E	882-3347	
117	MCCALL Landen Rev	884-6067	
	MCCALL Thelka	883-7117	
118	XXXX	00	
125	ANDERSON R J	886-5079	
126	SCOTT Theo A	886-5219	
129	CHAPMAN C A	883-2570	8
	CHAPMAN Chas A	884-2504	
130	MCGARRAH Chas	883-1688	
133	XXXX	00	
134	XXXX	00	
137	BAILEY Fannie W	882-7550	
138	JOHNSON Mabel	884-4943	
139	XXXX	00	
142	THOMPSON R M	881-0078	5
143	BUTCHER Leon	884-5717	
144	XXXX	00	
147	JOHNSON Alfred Jr	884-3150	
148	FRAZIER R	883-4957	6
151	XXXX	00	
152	MAYFIELD Geraldine	883-1293	
155	MOORE Ernest	886-6380	
156	ANIEBO G	883-5756	+0
159	CURRY Robt S	882-0829	
	CURRY Ronald W	882-2219	3
160	BLACKWELL O S	884-7383	3
164	LUTHER Geraldine	886-4111	3
167	SMITH Robert M	886-1727	8
168	AUGHTRY Perez	881-1817	+0
171	DUKES Curtis Q	884-8518	
172	★AUMRAO PRODCTNS	884-3178	7
	CURRY John R	882-1704	
175	PEOPLES William	883-0610	
178	XXXX	00	
179	HUGHES Daisy	884-7466	
	HUGHES Leroy Jr	886-6198	
182	HARDIMAN Winton J	886-5051	2
183	NIX H B	884-3105	
184	DAVIS David James	881-3525	
187	DOW E B	884-7896	
188	STENHOUSE Edw	882-6807	
191	MARSHALL M	882-7454	5
192	HINSON Wm C	883-1589	
195	JACKSON Emil	882-8762	
196	PELHAM Charlie	883-3250	
199	SMOTHERS Moses	885-6130	
203	THOMAS Judson	885-5623	
204	GREER John	883-8172	
207	WOODARD Edythe E	882-2452	

..HAMLIN RD	14208 CONT..
210 XXXX	00
X HUMBOLDT PKWY	
★ 3 BUS	107 RES 4 NEW

253	EDMONDS Sam	894-4994	
	POWERS Betty	895-3220	4
254	XXXX	00	
255	XXXX	00	
256	XXXX	00	
258	SCOTT L	894-6506	9
	SUGGS L	897-3638	4
259	POWERS Betty	893-2912	
260	XXXX	00	
261	XXXX	00	
262	HOLMES G	892-6838	6
263	ELMOORE Joe	892-6504	+0
	MARSHALL Floyd	893-3689	1
	MOORE L	891-4155	7
264	XXXX	00	
265	WOLF Anthony	892-1116	
270	TURNER F	893-3510	+0
277	XXXX	00	
279	MOMANT Willie	896-0299	
281	XXXX	00	
283	XXXX	00	
X	GENESEE		
X	HIGH		
304	*R C COLLISION	892-7078	
308	XXXX	00	
315	*UNITD TRUCK SUPL	892-8807	2
318	JOHNSON David	892-2971	8
320	CALLOWAY Clinton	892-0289	
322	SMITH Christopher	895-0695	7
	SMITH Mary	892-2854	
	SMITH Quinton	892-2854	
323	BUTLER L	893-6095	+0
325	XXXX	00	
326	BIVENS Hiawatha	892-0742	7
	MOON C	895-5653	8
327	BARNES Burr C	897-1614	
329	RICHARDSON Edw Jr	893-5383	
330	XXXX	00	
331	MCINTOSH P	892-3231	+0
334	STAPLES C	892-2788	9
	STAPLES Robble	892-8640	+0
335	XXXX	00	
336	XXXX	00	
337	RIFORD N R	892-1861	
340	XXXX	00	
341	BIGOS Edw	892-9761	
	LABRIE Brian	894-9780	7
342	FULLER Willie Mae	892-4216	
	LAWSON Ruth	893-0683	
343	HILL Lillian E	892-6885	
	SPELLS Rosa	891-4182	7
346	GREEN J M	892-3287	+0
	RICHARDS Julius B	895-2043	
	ROBINSON Ernest Mrs	896-3521	
347	HILL Ella Mae	892-6885	2

HERMAN

14211 CONT..

X E NORTH

359	LEWIS E	897-4938	8
363	XXXX	00	
369	XXXX	00	
372	XXXX	00	
376	AUSTIN S	892-6717	+0
	CUSACK Kim	891-8632	9
377	PERKINS M	892-8693	
378	XXXX	00	
379	BRYANT Marjorie	897-2458	
382	BAILEY J	893-9477	+0
	JOHNSON Stephson	893-9734	+0
383	GREEN S	892-4853	+0
	MOSS Robert F	895-2740	4
384	JOHNSON M	894-5651	+0
385	DAVIS Wm	893-6583	
	MARSHALL T Y	891-5796	3
389	CARTER Margaret Mrs	894-5263	
392	CAMPBELLSLOSS P	893-6791	+0
393	BRYANT K F	893-9554	
394	HOWELL G A	893-2120	6
396	JONES T	895-6513	+0
401	JOHNSON Martin J	893-3119	+0
	TROBIT C	896-4185	6
	WALKER L C	895-5497	8
403	JOHNSON Louis	893-3063	1
404	XXXX	00	
406	XXXX	00	

X BEST

★ 3 BUS 174 RES 30 NEW

HIGH	14211 CONT..	
X	PERSHING AVE	
476	DUNFORD D	886-6999
	DUNFORD Marguerite	886-6999
480	XXXX	00
482	TOWNSEND Leola	884-8534
487	*SC BUFLO ELEM 38	883-0258 3
488	DAVIS Zaffran	881-2003 5
490	DUNCAN Robert	885-1749 +0
492	XXXX	00
497	MOSS John	886-3349 9
499	XXXX	00
X	TIMON	
502	DIXON Reginald B	883-1955 1
	MAYS Annie Marie	884-6975 4
503	TURNER J A	886-6213 8
507	XXXX	00
510	XXXX	00
511	THEDFORD Johnny J	885-0391 9
512	MORRISON Walter	885-2606 +0
513	LAWSON Ronald	881-0887 9
516	XXXX	00
518	*NAOMIS SUPERETTE	884-0304
X	GREY	
522	XXXX	00
524	XXXX	00
526	*CHURCH OF GOD TBCL	884-3140
528	XXXX	00
X	JOHNSON	
553	*NIBLETTS CORNER BAR	896-0980 4
555	XXXX	00
557	STOKES D	894-0442 +0
	TERRELL S	893-8709 5
559	GREEN J	893-1336 9
	NIBLETT I B	894-1137 3
	NIBLETT J	894-9693 7
562	XXXX	00
563	XXXX	00
565	MCGRUFF Ulese Jr	894-8019 +0
	WOODS George A	894-7417 4
568	XXXX	00
569	JOHNSON John Henry	892-5728
570	XXXX	00
571	MCKINNIE Geo W Jr	894-6182
	STAMPER Rosemary	895-8222
572	XXXX	00
575	MARTIN Gonzie	896-6087
	PEARSON Vernida	895-1329 +0
576	LOYD D	893-1697 +0
578	XXXX	00
X	SHERMAN	
593	XXXX	00
595	*GILBERT H C&E F SHP	893-8522
596	XXXX	00
X	FOX	
617	XXXX	00
628	XXXX	00
630	*ACE STORAGE WARENSE	896-0044
	*BUFLO RADIO SYPL CO	896-0044 4
	*GOODWIN INDUSTRIES	896-0044 4
	*OAK ELECTRONICS	896-0044 4
	*PHOENIX SALES INC	894-2210
	*SCHULTZE WALDEMAR J	896-0044 4
X	GENESEE	
640	XXXX	00
X	HERMAN	
642	*REVIVAL CTR CH GOD	894-2511
	* 210 BUS 166 RES 39 NEW	

489	XXXX	00
X	EAST DELAVAN AVE	
503	XXXX	00
507	XXXX	00
509	JACKSON Marie	882-2842
517	XXXX	00
X	MOHICAN AVE	
521	HALL Helen	881-1845 4
525	COOKE Erael M	883-7645 5
	WIGGINS D	884-6074 5
531	STROTHER Harry	882-5658
533	GARRETT I	886-1202 9
537	XXXX	00
543	ARCHIE G	886-1979 7
	JOHNSON Robert	881-3079 6
X	BUELL AVE	
545	FLOOD Richard Rev	885-9149 4
X	FLORIDA	
549	BLISS C	882-6583 8
551	ADAMS P	884-4171 +0
555	XXXX	00
559	CARTER Dink Jr	884-3778
561	CLIFTON Lillie	886-5372 1
	CORNISH J	884-0718 7
562	STONE S	893-2478 7
563	LESHOURE M D	883-4432 +0
565	GRAHAM G C	882-8052 +0
566	XXXX	00
566	FIELDS J	897-4998
568	HILL David A	896-7421
569	XXXX	00
572	XXXX	00
573	WILSON Vincent W	881-3285
576	LEWIS V	896-6071 9
582	WATTS Leroyal Jr	896-4694
X	NORTHLAND AVE	
596	XXXX	00
606	BENDER Darryl	892-9268 +0
	MITCHELL Lucille	894-6096
608	MCMILLAN Samuel G	893-0691
	MCMILLIAN Robert	893-9820 +0
612	XXXX	00
614	HARGRAVE J	893-5978 +0
	HARGRAVE Lloyd J	892-3648
617	XXXX	00
618	XXXX	00
621	XXXX	00
628	*FAITH BAPTIST CH	896-7612
	*FAITH BAPTIST CH	896-3876 8
630	*FAITHS NURSERYLAND	896-2034
X	HAMLIN RD	
634	XXXX	00
638	JACKSON R L	894-6567
641	XXXX	00
644	ALBRO V	892-7410
645	WILLIAMS L Rev	886-3916 1
648	MALONE Andrew L	896-5249
649	HENRY L Y	883-4908 4
652	CEPHUS Olee	893-7173
	LOCKHART Arthur	895-4149 3
653	*IRENES HAIR FASHNS	882-4489
656	XXXX	00
658	HINES Pink	897-8238
	LATMORE Isaac H	893-2328
660	XXXX	00
662	XXXX	00
X	BRUNSWICK BLVD	
666	XXXX	00

HUMBOLDT PKWY		
669	XXXX	14208 CONT..
670	KEE Paul	00
672	XXXX	897-0616 +0
673	XXXX	00
674	LEWIS Eugene Jr	884-4107
677	WHITE Timothy	892-7344 9
678	DAVIS Carl J	886-3059
681	FISHER Charley H 3D	892-4131 +0
682	GILBERT Elisha DDS	886-4123
684	JOHNSON Antonio	893-8540 9
	JOHNSON Ronald	894-7697 7
	LYLES Horace	895-2264 3
X BUTLER AVE		
691	JOHNSON E C	882-8559
	WINFIELD S	882-5608 9
X SIDNEY		
698	XXXX	00
699	XXXX	00
700	HORNE James	892-7818 1
704	JOHNSON Jeanette	893-6121 7
	SMITH Helen L	892-7796 1
706	HARBER L B	897-3456
709	HICKS Jas C	885-5812
	PAULK Laura	885-1467 2
710	XXXX	00
712	SNEAD E	896-2265 7
716	YOUNG Wiley	894-1763 3
X GOULDING AVE		
717	OGBURN I	886-3053
723	XXXX	00
X INTER PARK AVE		
724	THOMAS L	896-8195 +0
726	KEE A	896-3702 7
728	EDWARDS Johnnie Rev	893-6987
	EDWARDS Sherry	895-1061 7
732	CADNEY Matt	891-8642 7
735	*C A O HEAD START	884-0635
	*COMINTY ACTION MASTH	882-2055
	*JUSENDO PROGRAM	881-1059
738	XXXX	00
740	XXXX	00
746	WORMLEY Jacqueline	896-4140 1
750	*HUMBOLDT X RAY CNTR	894-9803
	*MILLER ROBERT S	894-9803
	*ROSTEING HORACE MD	894-9803
X EAST FERRY		
763	XXXX	00
767	XXXX	00
769	XXXX	00
770	*MEMORIAL BAPTIST CH	893-3737
	*MEMORIAL BAPTIST CH	893-6475 8
774	HILL Robinette	893-0694 +0
778	GRAY L	897-1814 8
	ROSE Caroline	894-4402 9
X WOODLAWN AVE		
787	GORDON Thomas	882-2755 +0
790	*HUMBOLDT PKWY BAPT	896-4363
791	XXXX	00
795	MCCRAY C D	886-6231 6
796	MCCASTER M	892-3526 +0
800	XXXX	00
803	JOHNSON Phillip	883-7881 7
804	FOSTER Clinton	893-9449
	FOSTER Vera Medley	893-9449
	*VERAS HAIR DESIGN	893-2000 +0
807	XXXX	00
811	THOMPSON Ajozo	885-5942 9
	THOMPSON Carmela	885-5942
X WINSLOW AV		
815	HARDING Willie Paul	883-0148
817	XXXX	00
818	XXXX	00
821	DOW G	883-5860 +0
	THOMAS David	886-2013
	THOMAS Hoydric	886-2013
822	KINKLE Sam	892-3037
826	BRIDGERS Anna	896-8551
	BRIDGERS Theodore	893-2680
832	HESSON Daune	895-9783 7
	LARRY Clarence	896-4910

X LAMONT Hughford		
834	LAMONT Hughford	893-6184 +0
835	BOGAN G	882-8133 9
839	KRIEGER Richd L	883-1442
840	*C M X LABS	892-8822 7
	FORDICE Sylvia M	892-2525
	*FORDICE&SCOTT ATTYS	892-2525
	*GAYLES KENNETH L MD	895-1100 6
	*INNER CITY FOOT CTR	895-1100 9
	*SCOTT ANNA L ATTY	892-2525 8
	WOOD Kevin C DDS	894-0248 +0
842	XXXX	00
845	LADIANA M	883-0382 9
846	XXXX	00
849	XXXX	00
850	BOWMAN Calvin Rev	892-7118 1
	TAYLOR Charles	893-7610 +0
	TAYLOR Emma	893-7610 +0
855	XXXX	00
859	MOORE R M	884-0925 5
X WOEPPEL		
860	JEFFERSON W A	895-2716 9
	STEVENSON Roy Jr	894-9940
864	XXXX	00
866	XXXX	00
868	WEST Leinster	896-1359
870	XXXX	00
874	XXXX	00
878	*CEDAR GROVE BAPT CH	897-0589
	RANSOM T L Rev	897-0589
883	XXXX	00
885	XXXX	00
889	XXXX	00
X EAST UTICA		
893	XXXX	00
894	XXXX	00
896	TIBBS Morgan R	892-6639
900	DILLON Josephine L	892-8231 7
901	THOMPSON Ruth	886-2850
904	XXXX	00
906	SIMMONS A	886-6614 7
908	XXXX	00
912	XXXX	00
919	MOORE M L	883-6048
923	XXXX	00
X LANDON		
924	GARRETT Annie	892-9394 +0
	JONES D	892-7102 +0
	SHELTON John H	896-4065 3
928	XXXX	00
931	DRUITT Henley C	882-1271
932	XXXX	00
936	XXXX	00
938	BYRD M L	892-7292 +0
	DUBOIS K	897-5594 +0
942	SHARP Michael A	895-0096 8
X RILEY		
950	BURNEY Bernard	893-6214 +0
	SHAW William E Jr	893-3478 +0
954	MARION T	891-4936 +0
956	XXXX	00
X GIRARD PL		
984	XXXX	00
X KINGSLEY		
988	XXXX	00
1001	*BERGER ROSEANNE MD	886-4400
	*BLACK HENRY E MD	886-0326
	*BUFLO GEN HSP	886-4400
	*BUFLO GEN HSP ALCHL	887-8084 9
	*BUFLO GEN HSP FMLY	887-8200 8
	*BUFLO GEN HSP FMLY	886-0951 9
	*BUFLO GEN HSP TRTMT	887-8025 8

STREET NOT LISTED

HUMBOLDT PKWY		14206 CONT..
*COWPER TURNER		883-2683 +0
*DEACONESS CENTER		886-0951 3
*DEACONESS CENTER		886-4400 3
*DEACONESS CENTER		887-8025 8
*DEACONESS CENTER		887-8084 7
*DEACONESS CENTER		886-8200 9
*HOLDEN DAVID MD		886-4400 8
*JENKINS LAURA MD		886-4400 8
*ROSENTHAL THOMAS MD		886-4400 8
*SCHENK GREGORY MD		886-4400
*SEIBEL ROY E MD		886-4400
*SELLER ROBERT H MD		887-8200 9
*SHIFFNER JAMES PHD		887-8226 +0
*SILVERSTEIN D MD		886-4400
1002 BELL L		894-3897 9
SCOTT E		893-9706 +0
1004 MCCARLEY Belton		895-8205 5
MCCARLEY Hattie		894-4398
MCCARLEY Jeffery		894-4398
1008 XXXX		00
1012 SCOFIDIO J C		892-9886 6
1016 BORKOWSKI Ansley B		892-5084
X	NORTHAMPTON	
ZIP CODE 14211		
NO #	*BUFLO CTY PRK GRNHS	897-5478 9
NO #	*BUFLO CTY PRK RINK	896-9084 8
NO #	*BUFLO MUSEUM SCNC	896-5200
NO #	*BUFLO MUSEUM SCNC	896-1271 3
NO #	*BUFLO SOCIETY	896-5200
NO #	*MUSEUM OF SCIENCE	896-5200
NO #	*NICYO INC	894-7760 4
NO #	*SC BUFLO ELEM 59	897-3286 3
NO #	*SCIENCE MUSEUM	896-5200
NO #	WIESENBERGER J	881-3790 4
*	66 BUS 455 RES	49 NEW

INTER PARK AV 14211 BUFFALO

EAST FROM
716 HUMBOLDT PKWY

X HUMBOLDT PKWY

17	XXXX	00
18	ANDERSON R	894-1321
	YOUNG Calvin	895-4928
21	BORK Jeffrey	892-2832 +0
23	LULL Jos Mrs	897-1165 9
26	XXXX	00
27	XXXX	00
28	XXXX	00
29	XXXX	00
30	WASHINGTON Wilbert	894-9773
31	BENFORD Eunice	893-5607
35	MOORE Odessa	897-3858 +0
	PERRY E	892-1831 9
36	XXXX	00
37	THOMPkins Bernice	892-5957 6
38	WHITE Walter C	895-1461 +0
40	XXXX	00
41	XXXX	00
45	CANTY Juliaa	896-0625
46	LINDER Edward	891-8306 +0
47	BUTCHER B M	893-0597 2
	BUTCHER Linda M	891-8980 4
	MARTIN L M	891-8980 +0
48	BANNERMAN Annie	892-7462 3
51	WILLIAMS Edw W	892-0843
52	ERVIN M	895-5369 +0
53	XXXX	00
54	XXXX	00
57	JACKSON M	891-8491 8
	JOHNSON Cynthia D	891-9268 +0
58	ROBERTSON S	893-5712 6
59	MCDUFFIE John	894-7064 +0
63	XXXX	00
64	XXXX	00
65	LOCKE T Archie	896-7393 4
66	LEE Mamie	894-4537
68	XXXX	00
71	XXXX	00
72	XXXX	00
73	ELLIS Edward	887-4166
	STEELE Andrew A	893-1428 9
75	WILDER E M	893-6989 7
	WILDER M A	891-5439 3
76	XXXX	00
77	HACHTEN Patricia	896-6761
78	BROUGHTON Mable B	896-3079
81	CRAWFORD K	892-1497 9

..INTER PARK AV

14211 CONT..

82	XXXX	00
83	MATHIS Leah	893-7949 +0
84	JOHNSON Violet	891-5037 1
86	HUNLEY Sarita	895-4137 +0
87	XXXX	00
95	PONZO Solomon E	891-4273 8
	WILSON Gonza	891-5927 9

X FILLMORE AV

★ 0 BUS 54 RES • 10 NEW

JOHNSON 14212 BUFFALO

NORTH FROM
700 BROADWAY

X BROADWAY

9	XXXX	00	
13	XXXX	00	
14	XXXX	00	
18	BARNES Michael	854-4540	7
	SMITH Emma	854-7848	7
19	HAMMONDS Arthur	854-3419	
20	MATTISON E	854-4588	8
	MATTISON J L	856-8910	6
21	XXXX	00	
23	XXXX	00	
24	XXXX	00	
27	BERRY Delores	854-2312	+0
28	XXXX	00	
30	NICHOLSON E	852-8788	6
	TOMLIN E	852-8809	8
34	GIBSON W J	852-0305	+0
36	WILEY J	854-1720	6

JOHNSON		14212 CONT..	
36	XXXX	00	
38	HAROLD D	854-5857	3
42	CALLAHAN E L	845-6975	
43	HEARD E	852-4348	+0
	HEARD Juanita	842-0784	6
46	LEWIS George	855-0031	9
47	BOOKER Arlene Ann	856-3080	9
50	XXXX	00	
51	NICHOLSON J	856-5364	+0
	SPEAS Lester S	855-1436	
53	XXXX	00	
54	GOTEL C	852-6910	+0
55	SIMMONS Sonya	854-0963	+0
56	XXXX	00	
59	HENDRIX Gloria	852-2220	9
60	XXXX	00	
61	XXXX	00	
62	MULLEN Donald	852-0410	9
	MULLEN Tanya	852-0410	
63	XXXX	00	
72	THORNWELL Betsy	855-2513	5
75	BACKEY Y	854-7100	8
77	HUBBARD P	854-6652	+0
78	DOW Ike	856-0209	
79	BELLE Herbert M	852-5695	
89	CATHCART Dwayne L	852-1130	+0
93	BYRD Darlene M	842-1829	+0
	BYRD Darlene M	845-0920	+0
97	XXXX	00	
103	POWELL Ambrose S	854-2963	
104	XXXX	00	
105	XXXX	00	
107	STEPHENS Thos	856-9520	
111	XXXX	00	
112	POWELL Carmeletta M	854-8109	+0
114	BISHOP R	855-2085	+0
117	FALCK Charles	854-6120	4
119	XXXX	00	
121	XXXX	00	

ZIP CODE 14211

X	SYCAMORE		
146	MASSEY Shelly	854-2319	
	REID M	847-2419	+0
147	XXXX	00	
148	BOWMAN Robert	847-1571	+0
149	CROWDER Sadie L	897-1691	
151	WRIGHT M C	895-1098	
155	XXXX	00	
160	CARTER Lois J	852-7189	7
162	XXXX	00	
163	XXXX	00	
164	SHAMBURGER Gene	856-1942	+0
165	BOLDEN G	893-0522	
169	GRANT Hattie Mae	896-2531	6
171	BIBB Robert Jr	891-4169	
172	★LIBERTY MSSHRY BAPT	856-4747	4
173	DEVERS Mattie	893-7604	+0
180	REID William	852-3618	4
182	XXXX	00	
192	XXXX	00	
194	WILLIAMS Mae E	856-9528	
198	SOUTH Vernon D	855-0972	3
200	ISAAC V H Mrs	852-2726	
204	MAYER Rena Juanita	847-6004	
205	BURKS Charles	893-7846	+0
208	DICKSON M	856-3079	7
	SMITH C	855-1301	7
	SMITH Dock	856-8968	
209	XXXX	00	
210	XXXX	00	
211	WILLIAMS A	894-1023	4
212	REED Ellis	852-4237	

STREET NOT LISTED

217	XXXX	00
220	MITCHELL Gussie	847-0626 +0
221	MITCHELL Floyd	895-5474
224	WATKINS G	847-2556 9
226	XXXX	00
230	★ST GOODWLL MSHRY CH	856-3919 2
	WARE Moses L Sr Rev	856-3919
233	MITCHELL George	897-2474
234	XXXX	00
235	KEMP Vincent A	897-2711 8
236	KEMP Walter H	845-8123
237	HALL Ronald E	896-2447
240	OTIS S	856-6227
242	THOMPSON Beaddle	854-2638 7
243	BROWN Melvin L	892-6078 9
245	PETEN D H	894-8942 +0
246	HUMPHREY A	854-0539 +0
247	GARNER William C	896-1787
248	SCOTT Dennis	856-4776 +0
250	XXXX	00
251	DAVIS Clarence	892-7232
253	JOHNSON T J	892-2579 6
259	COWAN Annie	896-3441 7
	GILYARD David	896-3001 9
	SCOTT Charlene S	893-8268 +0

X GENESEE
X CARLTON

278	XXXX	00
295	GLADDEN Cornelia	895-5880
297	XXXX	00
300	JONES B	894-8017
301	XXXX	00
304	HULL David Houston	897-0512
	MOYE K	893-8707 7
305	XXXX	00
306	GASTON C R	893-0988 9
307	XXXX	00
308	REED Margaret	892-3101 4
309	DELK Tangia	897-2498 9
311	SHANKLIN Morris	893-9918 +0

X HIGH

354	XXXX	00
358	XXXX	00
360	MOORE M	884-1673 +0
362	CHANEY Kathy	881-6893 +0
364	KELLY Henry	883-8648 1

X ALWIN PL

368	XXXX	00
369	MUNTZ V L	885-1806 3
372	BURROUGHS Hattie M	883-5398
373	XXXX	00
376	MARSHALL Charlie J	886-0709
378	XXXX	00
384	XXXX	00
386	XXXX	00

X NORTH E

415	HUMBER Almon	881-0763 3
	HUMBER H	881-3171 +0
417	FAVORS James	884-5939 +0
	FAVORS Tommie L	882-6356 +0
419	MCCANN Delores E	881-3398 +0
421	XXXX	00
423	MILLS Charles	886-7286 6
	RAINEY Neal	886-3831 1
425	JOHNSON K	882-0289 4
	JOHNSON Robt L	885-4248
437	XXXX	00

X BEST

★ 2 BUS 147 RES 29 NEW

KINGSLEY		14208 CONT..	
112	XXXX	00	
113	XXXX	00	
116	XXXX	00	
121	XXXX	00	
X	ROEHRER AVE		
133	HOWARD Joseph Jr	886-1120	5
134	THOMAS Lillian	883-6031	
137	CUNNINGHAM J	883-6276	6
138	PARKER Audrey	885-3192	
139	DAWSON Louise	881-0378	
141	TORBERT Steven	885-4163	5
143	GABRIEL V	882-2264	9
144	XXXX	00	
146	XXXX	00	
147	PURKS L	883-0925	9
149	XXXX	00	
150	XXXX	00	
159	XXXX	00	
X	WOHLERS AVE		
160	*ST PAULS MSNRY BAPT	884-1805	
	THOMPSON J Rev	886-8277	
163	LUCAS P J	886-5287	3
164	XXXX	00	
166	XXXX	00	
167	XXXX	00	
169	GRINAGE Frances	884-3650	3
	WATKINS S	883-8655	4
172	XXXX	00	
173	XXXX	00	
174	RUDD Edw J Jr	882-8586	
176	XXXX	00	
177	XXXX	00	
179	WEBBER Phyllas	884-2521	8
180	XXXX	00	
183	XXXX	00	
187	BOOZE T S	881-1707	+0
189	CLARK Elaine	886-2906	6
193	GIDNEY Myron A	885-3583	6
199	XXXX	00	
*	5 BUS	68 RES	5 NEW

399	XXXX	00	
401	WAFFORD L MRS	886-0606	
403	XXXX	00	
409	XXXX	00	
410	XXXX	00	
413	MCLEMORE S E	882-2646	+5
	TRI ME BEAUTY BAR	886-9316	
419	XXXX	00	
427	XXXX	00	
429	XXXX	00	
433	SIMS INDIA	882-1164	3
435	EVANS WILLIE	882-3046	+5
445	JENKINS WILLIE	883-5817	3
453	XXXX	00	
457	HARDY ARTHUR W	882-2708	
458	XXXX	00	
460	LEATHERWOOD HELEN	881-6048	+5
	TILLMAN HOWARD	883-3518	
461	XXXX	00	
464	BECKMAN R	885-2356	1
	CUMMINGS RICHARD C	882-0977	+5
465	MUHAMMAD NASSAR	885-3601	+5
466	BRIDGES C L	884-6107	4
	HEYWOOD A	882-3104	3
469	TURNER G	884-7235	9
470	XXXX	00	
472	XXXX	00	
473	BRIGGS CORNELIUS	881-4550	+5
	PARMER LUETHEL	883-2617	
476	XXXX	00	
477	AUSTIN HILDRATH	884-3442	
	HILL CLEO SR	884-2933	+5
480	XXXX	00	
485	MASTEN PK EDUC DVLP	882-3435	4
	NY ST YOUTH SECRTY	881-7555	1
X	TIMON		
488	ASHCRAFT JAMES O	882-9614	+5
492	CLARK JOHN	886-7658	
494	WOODRUFF FRANK J	885-3128	
496	HESTER B	886-1980	6
498	HALL W	886-7564	
500	XXXX	00	
502	HILL COLUMBUS MRS	886-3578	
518	COLEMAN G	886-1646	
522	XXXX	00	
528	XXXX	00	
530	WILLINGHAM E	882-4817	4
534	SMITH MAXINE	883-2797	7
	SMITH RUTH	886-4767	7
536	XXXX	00	
537	XXXX	00	
541	EDMUNDS U M	884-1573	
543	XXXX	00	
548	XXXX	00	
550	XXXX	00	
551	XXXX	00	
553	CAPPS BRAIS S	885-8634	
	CAPPS INEZ B	885-6840	
555	WILLIAMS VINELL I	882-0594	+5
556	FREEMAN JOHN SR	883-1993	4
	WATTS LUTHER	882-0253	1
557	BARNES L	881-6539	4
561	XXXX	00	
563	XXXX	00	
X	SHERMAN		
571	HYMANS AUTO SVCE	883-2520	4

ZIP CODE 14211

X	FOX		
623	YOUNG TABERNCL H C	892-0985	0
X	HERMAN		
X	WEST PARADE AVE		
643	XXXX	00	
653	XXXX	00	
657	BEST&HERMAN HMN SYS	893-5484	3
	METROPLN UN METH CH	891-5652	3
659	XXXX	00	
661	KING S L	893-8934	8
X	GUILFORD		
669	GEORGE H M	893-0475	
673	XXXX	00	
676	ROTHBALLER M C	896-5502	
679	SIMS M	897-3715	3
683	HOLLEY WM JR REV	893-6995	0

BEST		14211 CONT.	
685	XXXX	00	
687	WORTHS LOUNGE	896-9579	
X	RICH		
697	BARNES SAMMIE L	895-7359	3
699	XXXX	00	
701	PRICE C A	894-9349	+5
703	SMITH ARAMENTHA	896-6149	
711	XXXX	00	
713	XXXX	00	
717	XXXX	00	
X	SWEENEY		
723	LONG LEON	894-7421	4
727	MOSLEY JESSE	895-9631	3
747	DAVIS JOEL L	893-6618	0
X	MYERS		
753	DUBOSE D	891-8829	6
755	LAND AUGUST M	892-0898	0
	LAND AUGUST H REV	894-0081	
759	GREEN ERNEST	893-5102	+5
761	XXXX	00	
776	SC BUFLO 59	894-4522	3
781	BRAND WILLIE	892-9566	7
X	FILLMORE AVE		
783	WILLIAMS BENNIE	894-8746	7
785	PICONE CARL F	892-5304	
791	FIGURSKI ALEXNDR J	894-8927	
793	BUCZKO STANLEY	896-5289	
797	SIMON WM L	892-3786	
799	DENNEE ARTHUR A	893-0374	
801	WALKER A	896-2453	+5
805	WORTHY PATRICIA	891-9230	4
807	SZYMKOWIAK M M	894-2079	
809	XXXX	00	
X	GENESEE		
★	9 BUS	150 RES	17 NEW

BRUNSWICK BLVD		BUFFALO	
128	HARP P A	14208 CONT.	
129	ECHOLS ELEANOR L	882-4340	3
	WHITAKER ROSA B	883-7288	1
132	WILLIAMS LAWRENCE	882-2353	1
133	XXXX	00	
136	LEWIS R C	882-5470	
137	XXXX	883-9243	4
140	XXXX	00	
141	ROBERTS ELGIE	00	
144	ARTHUR PRINCE	881-2894	9
	TUCKER M E	884-2699	+5
145	PASLEY LEON I	884-1729	6
146	PORTLOW EDNA	886-5080	6
147	XXXX	886-3377	
150	HALL C B	00	
153	BELL ALFRED	882-7911	+5
	LEWIS WADE	882-6169	2
X	WOHLERS AVE	886-0356	0
161	WATSON MATTIE M	884-1376	
164	PERKINS LEONARD L	884-5047	+5
165	XXXX	00	
168	MCCOY C H BISHOP	882-9145	6
169	XXXX	00	
170	EVANS JULIUS I	885-4192	
	HUBBARD HERMAN	882-5739	
171	XXXX	00	
175	CROCKETT EMMA L	884-9224	
	SMITH TOM	884-2409	
176	JOHNSON B A	885-7308	2
	JOHNSON W M	881-1104	
180	XXXX	00	
182	ADAMS DANL	882-3912	
	ADAMSKI EDGAR	882-1558	4
183	WHITFIELD G	881-5175	2
186	CLARK CORIENE	886-3689	
187	XXXX	00	
190	GUICE NATHL	883-7794	
192	PRATT SAML	882-8143	
	STRACHAN CHARLES W	883-8062	1
193	POWERS M E	885-1408	3
196	XXXX	00	
197	MCLAIN LEONA B	885-3431	
	SHUFORD HATTIE	882-8144	
199	HARRIS ROY	884-5888	
	SHEARER THEOTIS	885-7190	4
200	GARY J A	884-9019	9
	SEALS GEO E	883-9456	
202	JACOBS ELZENA	884-8425	
	JACOBS PAUL	884-8425	
203	SHARPE AZRINE	882-2125	
	SIMPSON G	885-7593	
	TRUEHEART D	883-0619	4
206	DAVENPORT A	882-0894	
	MATHIS ROY A	881-3427	0
207	CARTER JULIUS C	884-4112	
210	CAMPBELL WM H	882-2470	
	CHAPMAN WILLIAM M	883-7948	
214	XXXX	00	
215	THREAT FRANKLIN MRS	883-6543	
218	ESTER KEENAN	882-3720	4
	ROGERS LEE	883-5171	
219	CROSS DORIS	883-9468	+5
222	CLARK FRANK SR	882-5958	
	CLARK THOMAS L SR	886-5678	7
223	CARTER DAVID	884-2471	
	SIMMONS LORRAINE	886-3528	4
224	DAVIS C	883-4143	2
	PARKER V I P	883-3465	
226	BROWN NORRIS E	886-8328	
	GAULT WM Q MRS	884-6956	
227	MENCER VEANNA	883-6514	
229	POWELL KYDSON F JR	882-7319	
	POWELL MARION E	884-2719	9
232	BRYANT GLADYS	884-0439	
	SMITH GEO	884-5096	9
233	HAMILTON WM G SR	883-0223	
235	XXXX	00	
236	MACLIN GENEVA	884-7985	
239	HOLT EDDIE	882-6017	
240	PORTER DONALD G	885-5942	7
	PORTER V E	884-5861	0
242	SHANE WILLIAM	884-2910	
243	XXXX	00	
246	COLLIER FRED	885-4984	
249	ALLEN GEORGIA	886-0191	
	ALLEN SOLOMON	882-4031	3
250	BEASON RICH D	882-5354	
	EDWARDS JUNIOUS	882-8264	1
251	GASTON DOUGLAS	886-3570	
	GASTON DOUGLAS 3D	882-7376	4
254	NY ST YOUTH HOME	883-4446	3
255	XXXX	00	
★	5 BUS	174 RES	15 NEW

70	DANIEL FRANK S	883-8890	2
	ROBINSON A	886-2231	2
71	THOMAS MATTIE E	886-1683	1
	THOMAS VINCENT C	886-6220	0
72	XXXX	00	
75	COLEMAN AMOS W	886-7445	
	JOHNSON D	881-2321	9
76	TATE JOS	883-1867	
	TATE ROBT	883-9161	
79	XXXX	00	
80	GARRISON M	882-4915	+5
81	WESTBROOK PEARL MRS	886-8047	
82	CARRIER DAVID W	883-5680	2
85	WOOD DARYL REV	882-3779	3
86	QUARLES HELEN	884-0297	3
89	ARNOLD A	885-4416	3
	HAILSTOCK HANNAH	882-3132	
90	HAMILTON L	886-4303	4
91	TEMNON JOHN H	885-7222	
	WHITE L	885-3382	4
94	ADAMS JOHN REV	881-6851	
96	JOSEPH PAULINE	886-4483	
	LEWIS JOHN	883-6183	
100	BOYKIN LILLIE MRS	884-4243	
	MOTT LLOYD	882-0971	
	PEACH E	883-8014	+5
	BUTLER S	884-6770	2
X	WOHLERS AVE		
114	HARDY CHARLES JR	886-1349	
118	BELK LAURA	885-3444	9
125	THOMAS CORNELIUS SR	885-6888	6
126	XXXX	00	
127	GASKIN SIRLEE	881-1337	
128	XXXX	00	
131	COPELAND PEARL	885-0628	1
	YOUNG ESTHER	883-6393	
132	MASON MAMIE MRS	883-2892	
135	FERGUSON RUSL	885-4426	
	PARKS JOHNNIE	886-3926	1
136	PARKER EUGENE	886-8355	
137	SATTERWHITE L	884-8317	8
138	HOKES E	885-0141	
	MAY LESLIE U	881-3831	9
141	MAY LESLIE	886-1658	
	WHITE K	881-5251	4
142	THOMPSON AGNES MRS	886-4620	
145	JACKSON JESSIE	885-7003	1
146	XXXX	00	
149	REDFERN RONNIE	884-0058	+5
150	XXXX	00	
151	SMITH CARLTON	885-3178	
152	WASHINGTON JAS	884-1379	
155	SMITH MABEL	886-0345	
156	XXXX	00	
159	MCHENRY TENSA	885-1412	
160	XXXX	00	
163	WILSON I BRUCE	881-6835	
164	FERGUSON R A	885-8465	
165	COFIELD CHARLIE	883-0022	
	CREWS MELVA M	886-8279	6
168	ROBERTS HESTER MRS	884-1334	8
169	PETTY A	881-0619	+5
170	XXXX	00	
173	BROWN GEO W	882-5270	
	THOMAS MARY	885-3310	
	WILLIAMS FRANK D	886-2290	0
174	XXXX	00	
175	XXXX	00	
176	ESTER CLARA	884-8258	
179	XXXX	00	
180	GREENE ALLEN M REV	885-3048	
183	XXXX	00	
184	JACKSON CHARLES	882-4208	0
187	ORR ALTMAN	883-8490	1
188	WILLIAMS J	885-3561	
191	SMITH LEIGHANN	885-4856	9
192	WILLIAMS CHARLES L	886-1590	+5
193	ATKINSON CHERRY	885-0436	+5
196	JOHNSON NAPOLEON	886-4275	6
	SHARP HENRY	882-7607	
197	CHRISHOLM W	886-6745	9
	DRAKE WILMETTA	886-2047	9
198	THOMPSON A J	885-1453	
201	ROBINSON BESSIE REE	883-1411	
	ROBINSON JOHN	885-1922	2
202	EARLE J	881-0847	
	TRAMMELL LOUIS	885-3560	
	TRAMMELL R BND SLS	883-2052	+5
205	MATTHEWS PAUL A	882-0655	
206	MCCUDRY GERTRUDE	883-1643	2
209	SINGLETARY ERMANT	885-0697	4
210	CATALANO MARY I DR	883-6735	
	1 BUS	148 RES	13 NEW

CELTIC PL 14208 BUFFALO

NORTH FROM
510 EAST UTICA

X	EAST UTICA		
11	ARRINGTON LUTHER	882-5363	1
14	WALLACE WILLIAM L	881-1189	2
17	HOLMES S	882-9048	7
18	XXXX	00	
19	RAINEY TIMOTHY SR	883-7268	
20	KIMBLE C G	884-2057	3
	KIMBLE ERNEST A SR	885-4173	3
23	WOOD SYLVESTER	883-9941	
24	XXXX	00	
27	HUNTER CLARENCE	882-4331	
28	STINSON PETE	885-8330	
X	GLENWOOD AVE		
★	0 BUS	11 RES	0 NEW

474	BAXTRON E	883-191
475	HARRIS B D	881-584
	LAZZARA SAMUEL	881-388
478	XXXX	00
479	RAINEY TIMOTHY JR	882-477
480	ROBINSON B	885-286
483	DAVIS ANNIE H	882-574
	THOMAS JULIA	881-234
487	GARDIN LORRAINE	884-287
490	GOSTON REGINALD	884-577
491	XXXX	00
492	XXXX	00
X	ROEHRER AVE	00
502	XXXX	00
504	EDWARDS DEWAYNE	881-232
	WILLIAMS MAPLE	885-287
505	XXXX	00
507	XXXX	00
508	MARKS PATRICIA	884-287
	NELMS JOHNNIE MAE	882-574
509	HARRIS SAM	881-274
511	XXXX	00
512	RUSHING L	884-544
514	XXXX	00
515	DAVIS J	881-188
	MILLER HENRY	886-877
516	FEASTER C	886-285
519	LOVE FANNIE	886-444
520	MILLER FRANK	883-477
X	WOHLERS AVE	884-288
529	TARTS MKT	883-288
531	MCDUGALD JOHN W	881-188
532	BETHEL LENORD H	886-788
	FISHER MADALINE	884-188
534	CARDWELL C MRS	886-285
	JOSEY BESSIE L	00
535	XXXX	00
X	NORWAY PK	00
548	XXXX	882-288
564	CATHOLIC DIOCSE	882-170
	CATHOLIC DIOCSE ED	882-188
	CATHOLIC DIOCSE ED	883-488
	HOLY INNANTS DAY CR	00
565	XXXX	883-488
594	GEORGE JOHN T	884-888
X	W PARADE AVE	27 RES
NO #	DARLING HERBERT INC	
	7 BUS	165 RES

69	CHARLES GUY	00
70	XXXX	886-8126
71	BLENMAN NORRIS G	883-7568
74	RIDING ALBERT W	886-3617
75	REID VICTOR D	885-8674 +5
76	GREY WILLIAM T JR	886-2446 9
79	HUNT BETTY D	886-2626 3
84	LONG BENJ F	883-7689
88	DAVIS JOS E	881-6379 8
89	PEACOCK M C	885-2772
90	HOWARD L	884-8476 4
93	DAUGHTRY ERNEST	884-6667
94	MARTIN MARGARET M	883-4892 +5
97	ELLIS E	886-2819
98	DANIELS RICHD	882-8697
101	CAMERON R JAS	882-8126
104	BISHOP DAVID N	882-5099 +5
105	MOZEE IRA	883-6412 +5
113	HOWZE EARL P JR	
X	WOHLERS AVE	885-8819
117	SHAW ROBERTA MRS	883-0057
121	BROWN LESLIE J	00
123	XXXX	883-5865 3
126	SC BUFLO 74	884-2650 7
127	LAW JAMES A	885-4210 2
131	DABNEY DORCAS	882-8812 3
	DABNEY RICHARD	886-2927 1
135	SCOTT CAESAR JR	00
137	XXXX	883-0983 0
141	TYLER JOS	882-3806 +5
145	JONES JIMMIE RUTH	885-3730
	JONES LAFAYETTE	886-8259 4
149	CADNEY MATT	884-7957
	HARRIS GEO L REV	883-6285
153	TILLMAN TURNER L	881-0162 2
157	GREEN C	886-6647 +5
	WILLIS BRENDA	885-3816
163	DAVIS DAISY D	883-6185 +5
	TATE WALTER H	885-3092 0
167	GIBSON D	886-7454 9
	HARVEY F J	884-2074
175	BROWN GLADYS E	885-7642 9
	DIXON M K	882-6013 +5
179	FORDICE S	883-7473
183	HARWELL JACOB SR	885-6566
	ROBBINS CAREY	
X	NORTHLAND AVE	9 NEW
	1 BUS	63 RES

FERRIER RD	14067 CONT
2147 XXXX	00
2158 XXXX	00
2160 STAFFA JAMES J	627-5006
2183 MAREN ADOLPH	627-3116
2222 RIGLEY JOHN W	627-1802
2271 MCCALLUM C	627-5488 +1
2285 DANIEL JOSEPH	627-5191 E
2286 MACCOLL LEE	627-3117 E
2292 YACKLE J RAYMOND	627-7262
2305 LOREFFICE CARMEN V	627-7196 3
2330 ANDERSON RALPH E	627-3444
NO # CALDWELL DOROTHY	627-5811
NO # CALDWELL JOHN R	627-5191 E
NO # MATSUCO JOHN T	627-3811
NO # MERLINO J	627-7501
NO # MIKA THOS L	627-7026
NO # ODDO JOHN	627-7644
NO # SUGHAN JAMES J	627-3857

FERRY E 14209 BUFFALO

EAST FROM 131 MAIN

X OTIS PL	
33 NEW SKATELAND	882-1104 7
VERMILION ROOM	882-4556
VERMILION ROOM	882-5140
40 XXXX	00
X MICHIGAN AVE	
70 KELCO	882-2115 4
X MADRILE PL	
110 WEST SHARKEY	882-6180
120 ANNAS TAVERN	886-9155

ZIP CODE 14208

129 BLUE MOON RESTRNT	886-8495
HOWARD CHRISTINE	885-8734
X MASTEN	
134 BEAS MART	885-7988 4
WILLIAMS BEATRICE	885-2792
153 HAROLD THOMAS	886-4557 2
STEELE JAMES	887-5682
X CHESTER	
157 STUBBS M	881-5217 8
169 HARRIS HARDWARE	882-0278
179 ZION MISSNRY BAPT CH	886-1182
X WAVERL	
191 TILLMAN HERBERT JR	882-7402 9
TILLMAN NAOMI	886-7211
COOK LEROY	885-2613
207 JACKSONS CORNER	886-8985
219 FERRY LIQUOR STORE	882-2148
223 CHATTER HSE BARBER	881-2400 4
X VERPLANK	
240 SHEFFIELD DELICTSSM	882-3878 3
242 STEVENS H	886-7152
245 TAYLOR J FRANK JR	882-2148
TERRELL D	881-4326 1
X ALEXANDER PL	
X WELKER	
257 GIGIS RESTRNT	886-8233 +1
MURPHY LAWRENCE DOS	882-7990
CHURCHS FRD CHICKEN	882-8901
272 XXXX	00
X JEFFERSON	
280 TMK COMMUNITY MART	882-5026 +1
NT HEW	882-4517 2
286 DORIS RECORDS INC	882-2470
288 CHICKEN G FTRASONS	886-1833 +1
289 HARRIS L BEAUTY SLM	886-4551 7
296 SERVICE SYSTEM CORP	882-8402 4
303 MAM BEAUTY SHOP	886-8768
305 NEW CLIP JOINT BRBR	882-0961
314 SILHOUETTE SC ARTS	882-0961
ST LUKE MTH CH	882-0961
WHITTIED ANDREW REV	882-0961
X DUPONT	
X LONSDALE	
334 HERRERA JOJANA	885-5478
342 GLEMOUR DUAN HSE	888-8891
MURPHY FRANK JR	882-2817
347 YOUNG MN CHRSTN ASM	884-2088 2
YOUNG MN CHRSTN ASM	882-5724 4
348 JACKSON JESSIE	882-5102 4
352 DEBOSE MAMIE	882-5102 4
356 BAYCHE OR LEE	885-1100
362 BAITY MAYME H	882-8982
366 COLEMAN RICHARD	882-1171 +3
368 OWENS CLARENCE	881-0587
372 ANDERSON LORRAINE	885-4751 +3
JONES C	882-5320
380 SIMMONS M	886-3800
381 EVERETT HENRY C MD	886-1812
FERRY PRSCTPN PHAR	882-1826
FERRY XRAY CLINIC	885-2522
LEE ROBERT JR MD	882-8989
WEBSTER NATHL C MD	882-8989
384 BELL OTIS	881-0719
394 ARNOLD ELIZA	882-0184 +1
395 BELLAMY MILLER IMS	884-0184 +1
HARASYN BOHDAN ATTY	884-0184 +1
ANDRSON BO ATTY	886-2857
BOUNDS MATTIE S	886-2857
FULLER V	886-2857
400 PURKS L	882-0819
404 LEWIS WIRDELL	882-0819
405 GORFORTH WILLE J	885-4532
BELLAMY HERBERT	884-4088
BELLAMY WINE/LOR	884-4088
X ROEHRER AVE	
416 PRESTON JAS M	886-3538
418 WILLIAMS DAVID C	885-1701
420 BLAND J CARL	881-2586
PARKER MELVIN	882-5084
YARBOROUGH E L	886-2084
421 STITCH N TIME	886-2084
425 SECURITY TRUE VALUE	881-4078 +1
BOYD R	881-4078 +1
430 XXXX	00
431 EAST FERRY SHO PRLR	882-4207 +1
432 MCCLENDON RUTH P	882-4207 +1
NELLY FLORENCE	886-4447
X XXXX	
433 XXXX	882-2887 4
434 BELLAMYS CLOVER FRM	882-2887 4
437 ABDALLAH D	881-3820 +1
ABDALLAH MOHAMED	882-5320 +1
439 BAWY SHEILA	886-4747
SAP DRY CLEANERS	
X WOODRIFES AVE	
441 JEROME WTKNS STUDY	886-3288
448 CLARK FRED M	882-5084
LEWIS J L	886-1170
451 XXXX	886-1170
458 FERGUSON GRUDE	882-4889
QUARLES HOLLEY	882-4889
461 XXXX	882-2082 2
463 STROTHER D	881-3121
466 SMITH ARDIS	886-3517
467 BOYD M A	886-3517
469 CORBETT BERTHA	881-7175
MCGREE NICH	886-4534
470 COATES F	886-4534
HARRIS C L	886-5380
472 LOYNES PAUL E	884-0261 +1
479 MALLARDS PRODUCE	882-1180
480 KIRTON EDW G	882-1180
484 DAVIS RUBY LEE	884-4371
OGDEN G	882-4601
486 HARROD CHAS	882-4601

FERRY E	14208 CONT
48 JARVIS JAS H	882-2427
49 WILLIAMS HELEN M	885-2450 9
50 BERRY RICHD	883-8555
51 LEWIS ROBERT	886-0381 2
52 TRUE BETHEL BAPT CH	881-3533 4
53 JAMES J	886-7773
54 RAMEY JAS A	886-7773 4
55 RAMEY TERRY L	834-4546 3
56 CRAMER TELMAN	881-0104
57 GLAZE JOHN A	886-0379 4
58 JAMES DORIS A	881-2076 9
59 JAMES J	883-5973 9
60 LATTIMORE M A	882-7912 6
61 WILLIAMS M A	885-3498 +5
62 ATKINSON SPENCER J	885-8882 9
63 ALLEN A REV	883-2838
64 ROGERS JEANETTE	885-3585 +5
65 XXXX	00
66 HALE CREOLA	884-7093 9
67 PRESLEY VERNELL	886-8045 1
68 GLOVER A M	886-5378 0
69 JAMES MATTIE S	882-4183 2
70 STEPHENSON C MRS	884-1147
71 GRANT BERTHA M	882-4478
72 XXXX	00
73 BOBO RAY	884-5036
74 COLES DELICATESSEN	886-9479
75 POKENS OUSSA	884-5459
76 XXXX	00
77 WILLIAMS CARL	882-3430 1
78 NATL ASSN CLRD PPLE	884-7242 7
79 MOORE JIMMY	882-1603 4
80 ROYSTER JOHN O	881-4295 4
81 WRIGHT DAVID A 4TH	881-6044 +5
82 JOHNS CLIP HOUSE	886-8771 1
83 ROZER HARISH	881-6260 8

ZIP CODE 14211

84 HUMBOLDT PKWY	894-8653 4
85 BRANCH WILIE M	891-8141 7
86 OWIS WILSON E	894-5868 0
87 WILLIAMS CANDACE A	892-7868 0
88 STEGLER JOHN	893-6841 4
89 LUKAR WILLARD	894-3248
90 JONG S	894-3248
91 GAMES WM	894-3248
92 WORLEY H	894-3622
93 PPER BOOKER T	895-5079
94 SMITH C L	895-4083 3
95 GOELLA A	892-3941 +5
96 FEASTER JERRY	895-4641 1
97 BOWENS D	892-4833 +5
98 BANKS J	896-5605 +5
99 BROWN EDNA MRS	894-8482
100 SCHULTZ ORVILLE F	894-8526
101 MOORE TILLIE MRS	895-5141 5
102 KAND E	894-0457 +5
103 OVERALL R L	892-1153 +5
104 HALE JETHRO	892-0118 +5
105 SMITH F E	892-6776 2
106 BAUGH ORVILLE M	891-4794 0
107 KELLY E	894-4582
108 BURROUGHS O H REV	894-5781
109 WALKER E	896-5792
110 WALKER DONALD A	894-6786
111 HOOKS DAVID 3D	895-7323 4
112 WIMBERLY B	897-3414 2
113 MCCARLEY SYLVESTER	893-4176 8
114 JACOBS CATHERINE W	893-5350 4
115 GOODRUM S	891-8726 3
116 BRECKENRIDGE HENRY	894-9084
117 SMITH H L	897-0361 1
118 AUFMAN FLORENA	895-7052
119 PARKER R V	891-4678 0
120 HARGOLD S	891-4678 0
121 LEWIS DORIS A	891-4821 3
122 RAMSEY D	891-8317 4
123 HOKS A	896-8696 3
124 CLARKE CHARLES	892-2811 +5
125 SCOTT E M	895-5045 6
126 PERRY HOLLIS J	894-3171 3
127 PERRY LILLIAN	894-2630
128 WATTS BEN L	895-1004
129 RAND SHIRLEY	892-0329
130 DWORCK J	892-5535
131 BRYANT MATHIE	893-7298
132 XXXX	00
133 FILLMORE AVE	
134 JONES BRIAN	894-9730 +5
135 BRAUN CARL F	894-3093
136 WILLIAMS J	892-2210 +5
137 QUINN JIMMIE	892-1135 +5
138 QUICK EARLINE	891-8328 6
139 THOMPSON CHARLES D	892-2536 4
140 WINCHESTER AVE	
141 WOOD JOE COLLISION	896-8907 3
142 NELSON HILLIE	891-8606 +5
143 WIMBERLY P	891-8606 +5
144 HIRAM PL	
145 BLAW KNIFE FOOD EOP	895-2100
146 COMPRESSOR PARTS	895-2100
147 COMPRESS AIR CMPMPTS	892-6111
148 FARGO AIR	895-1110
149 FARGO EQUIPT CO	895-1110
150 ERNE CO JUVNL DTHN	897-4750 +5
151 XXXX	00
152 AIRTEX CO	891-4111
153 BETTS SUNNIE J	892-4144
154 PERFECTION PAD CO	892-4744 4
155 GAMBEL S	894-5594
156 POPP ELMER G	892-0115 +5
157 EAST LOUJOY SHEET	893-8018 4
158 PROGRAM ROOFING	
159 CHELSEA PL	
160 GONICO DIV	894-6678 1
161 XXXX	00
162 ALSTON KATHERINE	897-4396 0
163 HURSTON E	897-8469 +5
164 HUNT N	897-3556 +5
165 GLOYER NELSON	896-4822 +5
166 JORDAN ROBERT M	892-7066 2
167 DUTTON AVE	
168 KEHR	
169 SHERIDAN AVE	
170 BELLS MARKET DELI	892-2427 3
171 ERIC HSE INC	892-2427 3
172 GRIER	
173 PEOPLES WILLIAM E	892-3462 2
174 ALL ARCO SVCE STA	892-1713 3
175 APARTMENTS	
176 BANACH MARTIN	894-5733 2
177 BRUCE F M	891-8855 9
178 BRYANT B	894-2044 4
179 COSTNER A C	895-3859
180 FANBY JON	895-5723
181 HOLLY JOHN L	895-5723
182 COLLY M A	895-2560
183 GASTON ARCHIE	893-2560
184 JOHNSON WILLE	896-0259 0
185 JOHNSON MATTIE B	893-2379 2
186 LEE J H	893-6431
187 PILARSKI ANTHONY	895-9723
188 RANDOLPH RUSSELL	897-1090 0
189 WATSON C	895-3491 3
190 WATTS M	
191 FERRIS AUTO SVCE	892-2082 1
192 FIVE PLAY	892-9085 +5
193 BUFF CITY HENIG AUTH	894-7418 2
194 APARTMENTS	
195 COETNER C	894-6176 +8
196 DALLAS AGNES	893-1435 2
197 HALL M J	

FILLMORE AV	14211 CONT
70 XXXX	00
71 WIGHT D	891-5305 3
72 XXXX	00
73 FOUR JOSEPH	891-8259 1
74 GREEN D	896-0148 +5
75 XXXX	00
76 BENTON JAMES REV	894-2902 +5
77 HANER D	892-1690 +5
78 XXXX	00
79 DONALD JOYCE D	892-0436 +5
80 TRUE CHURCH OF GOD	891-9069 +5
81 WAUCHRZAK JENNIE	895-8647 4
82 WAUCHRZAK M A	893-2837 4
83 RUSC HENRY	897-0424
84 XXXX	00
85 CORNER STONE BAPT	894-8886 +5
86 FURKAL HENRY L	896-3823
87 MONAK WALTER	892-0125
88 SMOLESKY MICHL	893-3167
89 PETERSEN PL	00
90 XXXX	00
91 XXXX	00
92 XXXX	00
93 GENESIE	897-3484 +5
94 BOY FREDDE LEE	892-953 4
95 SOLINS E W	891-8481 0
96 PRICE ANN	894-6811 4
97 WHITE JOHN L	893-7206 4
98 DAPMAN G M	894-6883 4
99 WILLIAM BOSSIE	894-5903 1
100 SELL BERDA	00
101 XXXX	00
102 DAWNS H E	896-5715 2
103 GUBAK EDW F	897-0270
104 MESOLEK E	893-1263
105 XXXX	00
106 JIMMYS PHASE 2	896-9842 0
107 NO PARADE	00
108 XXXX	00
109 XXXX	00
110 RECOTE E	894-2884 +5
111 XXXX	00
112 COPPEL LIGHT TBANCL	893-9157 2
113 MELVIN JAS R REV	893-9157
114 XXXX	00
115 STEVENS E E	894-6032 4
116 WIL GINNET M 3D	891-5849 3
117 EDGE OF NIGHT THE	896-9047
118 XXXX	00
119 XXXX	00
120 RAYEN W D SVCE STA	896-9174 0
121 NORTHAMPTON RD	00
122 XXXX	00
123 CAMPBELL B J	897-4010 4
124 LEE HAND CAR WASH	896-8003 4
125 SMOTHERS T	896-5776 4
126 FULLER J J	891-4059 1
127 OLIVER BRAKE INC	892-3013
128 BURGIN C	894-7459 4
129 LEE LOUNGE	896-8889
130 THOMPSON CALVIN C	891-4738 3
131 HUSSARD HARRY	897-2470 +5
132 JES BARBEQUE	896-8887
133 VERTON OTIS	895-2715 3
134 HARRIS X	895-0446 7
135 KEXAM KRAFT SDA	896-8861 1
136 FOUGERON PL	
137 THOMAS CLAUDELL	892-9452 +5
138 ROBERTO A GASON	892-8857
139 XXXX	00
140 GRIARD	00
141 XXXX	00
142 ESTRN BAPT BK STR	894-5382 2
143 XXXX	00
144 ST AUGUSTINE CMNTY	897-4110 2
145 XXXX	00
146 BARNES EDWARD G	892-0399 9
147 BARNES MICHAEL	897-3569
148 HUMBOLDT FLORESTO	892-0399
149 XXXX	00
150 XXXX	00
151 BARNEY K A	896-0990 4
152 CHALLENGER THE	897-0442 8
153 HOPE WELL BAPT CH	897-2499
154 KERNS HARDWARE	894-5000 0
155 RILEY	
156 FORBES LUKE	894-8535 1
157 LEWIS MELVIN JR	897-2774
158 URBAN	
159 ABDELLATIF JOE	896-0317 +5
160 KREES PEAK MKT	892-7371 +5
161 BAYTON WILLIAM C	892-4534 3
162 TRANKFUL BAPT CH	895-8947 0
163 XXXX	00
164 FILLMORE BEAUTY SLM	894-9110 3
165 MICHAEL JAMES	892-2765 +5
166 LAMON	
167 XXXX	00
168 XXXX	00
169 JESS GAND BTY MDST	896-8920
170 GARNER REGINALD S	891-4027 +5
171 XXXX	00

240	XXXX	00	
244	GROCE CAREY	896-1974	
246	XXXX	00	
248	GRICE ALBERTA	897-2253	
247	JONES ADDIE	895-6460	3
248	XXXX	00	
249	SAMPSON JAMES P	897-4506	9
280	BOLDEN GALE	892-9928	+5
251	GARRETT J	894-4637	0
252	SEALS JOE W	896-1139	+5
254	BOOZE BARBARA	894-5842	4
257	GAMBLIN LEARTIS	893-0618	+5
260	JONES CORA E	894-6028	2
270	XXXX	00	
271	BAINES L	892-9408	+5
275	NELSON V M	895-6425	6
275	NELSON WILLIE B	895-2674	7
275	SALTER BESSIE L	895-8250	4
275	GENESEE		
275	HIGH		
275	BRANTNEY RUTH MRS	895-1961	
275	WILLIAMS D R	891-4247	
275	WILLIAMS P R	896-1346	+5
275	XXXX	00	
275	XXXX	00	
275	ANDREWS DAN	897-4262	2
275	SALTER ZOLA	892-7664	
275	XXXX	00	
275	XXXX	00	
275	HOUGH OLLIE M	891-4540	9
275	XXXX	00	
275	CARLTON DARKIS MRS	894-5843	
275	NELSON JACQUELINE	892-6968	
275	XXXX	00	
275	XXXX	00	
275	ALLEN PRAYER J	891-4440	9
275	XXXX	00	
275	XXXX	00	
275	SIMPSON M	896-2501	+5
275	DAVIS JOHN J	892-8794	
275	XXXX	00	
275	JOHNSON EDDIE LEE	897-0219	2
275	SCHNEIDER EDWIN J	893-0377	
275	MORGAN L	895-7576	+5
275	INGRAM JEFFIE	892-3316	9
275	PRUDE B	894-4018	+5
275	COBB JOSEPHINE	895-0820	4
275	HALL M	894-7352	+5
275	BRADLEY C REV	891-9355	+5
275	NORTH E		
275	XXXX	00	
275	BEST		
275	O BUS		

815	SUPER WRNCH ATO RPR	896-4324	4
816	MCBURROWS TAXI	891-8444	2
820	XXXX	00	
821	GARMON OPHELIA	896-4650	3
822	LEWIS J W CO INC	896-6572	
823	XXXX	00	
825	UNIVRSL CORE SALES	896-4245	9
828	XXXX	00	
835	NEALS RADIATOR INC	893-5234	
837	XXXX	00	
840	GATE OF HEAVEN CH	894-4404	1
844	XXXX	00	
847	XXXX	00	
X	FOX		
855	XXXX	00	
857	MARTIN MERRILL B	896-8075	9
859	SAMPSON E	892-5558	+5
862	XXXX	00	
875	XXXX	00	
880	SWIFT MATTHEW R	896-0500	
	SWIFTS CABINET CO	896-0500	
X	HIGH		
X	HERMAN		
892	GOODWILL STORES	894-8334	4
896	XXXX	00	
898	UNITD TRUCK SUPL	892-8807	2
900	FISSELL WALTER CO	894-0940	
908	FOX AUTOMOTIVE REPR	894-5700	+5
914	ARCHIE S	894-5273	
	BROOKS ONE HR CLNRS	892-1251	2
	GRZELLA WM	892-1251	
	SMITH D L	891-4776	+5
916	XXXX	00	
X	GUILFORD		
927	GALASZEWSKI ANTHONY	897-3386	8
	GUILFORD INN	895-1234	
931	XXXX	00	
937	XXXX	00	
941	SLAUGHTER HENRY W	897-2116	8
945	XXXX	00	
949	LEWIS&SLAUGHTER STR	896-9965	6
X	RICH		
X	REED		
961	MANNS A D	895-8364	
965	MUELLER HERBERT J	892-2474	0
967	XXXX	00	
968	OREBEAUX S	896-1716	+5
	WILLIAMS U A	893-2770	1
X	SWEENEY		
988	XXXX	00	
994	HAWKINS DEMOND	892-6695	+5
X	STRAUSS		
995	EDWARDS THOS T	895-0254	
	EDWARDS THOS T FNR	894-4888	3
996	XXXX	00	
1003	NY ST YOUTH DVLP CT	893-6441	1
	SC BUFLO Y D C	893-6441	3
1004	XXXX	00	
1009	XXXX	00	
1011	CONTL TRANSMISSION	896-0011	+5
1012	XXXX	00	
X	MYERS		
1021	XXXX	00	
1023	XXXX	00	
1026	XXXX	00	
1028	XXXX	00	
1030	FOSTER RICKY L	897-3250	4
	HAWKES JAMES A	894-3732	8
X	WILSON		
1033	XXXX	00	
1041	XXXX	00	
1042	XXXX	00	
1044	XXXX	00	
1045	FREYS RESTRNT	896-8949	
1047	FREY GEO A	896-5375	
	FREYS RESTRNT&BAR	896-9518	
	SERWINOWSKI R	892-8324	+5
	XXXX	00	
1048	NORTHEAST STAS&SVCE	896-9030	3
X	FILLMORE AVE		
1074	BENS AUTO SVCE	891-5575	1
1079	JABLONSKI TED	893-8059	4
1081	CZENSZAK ROBERT	895-7461	2
	JABLONSKIS T KEY SH	892-1225	
	JAYS MFG CO	892-1225	
	TED THE LOCKSMITH	892-1225	
	TEDS KEY&SPORT SHOP	892-1225	
1086	XXXX	00	
1087	C J S SIGN CO	895-9986	3
1092	XXXX	00	
1094	KELLY M	897-0612	+5
	PEARSON DAVID	895-5486	4
1096	XXXX	00	
1099	DIVCO TRUCK SALES	893-3226	4
	PHILLIPS BROS GAR	893-8222	+5
1100	PUGOWSKI STANLEY	894-8661	4
1102	XXXX	00	
1105	B R&R INC	896-2049	6
	US POSTAL STA E	848-5094	2

DIRECTORY PAGE MISSING

DIRECTORY PAGE MISSING

80	EWING LEROY	885-0961	
	EWING THOS E	884-6948	
81	BROWN JAS J	885-1515	
	NELSON JERRY G	881-2049	8
82	CARTER C	885-4027	
	HARMON CORINE	885-4027	
	WHITE ELLA LEE	883-0482	6
85	FORD JOHN HENRY	882-8285	
	JACKSON NORMAN	884-3911	3
86	XXXX	00	
89	CLEMONS EDDIE B	885-6469	
	THOMAS ZOLLIE	884-0889	
90	XXXX	00	
93	BATTLE RAY F	886-4572	
	THOMPSON ANDREW	886-1614	9
	THOMPSON M	886-7468	4
94	MCCARTER NORM	886-8123	
	MCCARTER STEPHANIE	881-9951	4
X	WOHLERS AVE		
125	BROOKS ADELE	884-8864	
	THORNTON ALEX	885-6675	
126	XXXX	00	
127	THOMPSON LUTHER	882-8637	2
128	ANDERSON OTIS	886-7645	0
	VALENTINE A	884-6860	
131	MANUEL LUCILE	882-2386	
132	GARRETT RUFUS MRS	884-4821	
133	STEPNEY CHARLES	881-0446	6
135	CAULEY PINK	882-6416	
136	DAWSON DENISE	883-7317	4
140	WATKINS ANNABELL	883-8821	
141	DARDEN E	886-0718	+5
142	XXXX	00	
145	PARHAM SHELTON	883-4342	
	ROBINSON P A	883-1929	3
146	ALLEN FANNIE	883-5140	
	BETHEL JOHN A	886-1927	
149	HILL WM C	885-7959	
150	JOHNSON RALPH L	883-4764	4
153	KEATON ANNIE MAE	884-6536	2
154	SIMMONS WILEY	884-5661	
155	GRIFFEN WILLIAM C	883-9399	6
	MORROW V K	886-6931	1
156	SATCHER FREDDIE MAE	882-6145	9
159	LOCKMAN ALBERT W	884-8061	3
160	HATTEN G B	885-5602	+5
166	FREELAND BUSTER T	886-2950	
167	LIVINGSTON MARSHALL	884-2382	3
169	GAITHER JOHN	883-1787	+5
170	KNOX VIOLET M	886-0195	
172	XXXX	00	
173	WALKER EVELYN	885-2375	
177	XXXX	00	
178	XXXX	00	
180	MARTIN LEANA	882-9514	
	MCKAY CHAS	884-6430	
181	HOWELL T L	885-0293	+5
183	XXXX	00	
184	BURKE BENJ	885-7216	
187	MCCOOKFYFFE C	884-1030	4
	MILLAR WM	884-8292	
188	WEBB JAMES O	881-0426	
191	BROWN W	886-3665	3
	MURPHY MARY E	883-1671	6
192	CUNNINGHAM P	883-9496	
	DRAYTON JANNIE	883-4365	7
195	PATTON A	881-2327	0
196	XXXX	00	
197	XXXX	00	
198	MINOR ELIZABETH G	884-5227	4
202	BADGER G	882-5811	4
205	TAYLOR THOS	885-4784	0
206	STOKES ROBERT L	882-5258	3
208	GARRETT J	884-2184	4
	MCILWAIN MINNIE	886-2167	
209	HUNLEY M	885-6577	
X	HUMBOLDT PKWY		
NO #	DENT JULIUS	884-6541	+5
*	0 BUS	137 RES	12 NEW

GUILFORD		14211 CONT.	
242	XXXX	00	
244	XXXX	00	
247	XXXX	00	
251	BENJAMIN ROBERT	892-0353 4	
253	SMITH L M	896-2917 +5	
256	BOOKER ARTHUR L	893-8351 0	
	GARDENER R G	894-7205 4	
257	MILLENDER WILLIE L	893-3401 7	
258	BROWN L F	894-4597	
259	BOYD JIMMIE L	893-1838	
	BOYD MARGARET	894-0880	
260	GENTRY TIMOTHY	892-8336 1	
262	XXXX	00	
263	XXXX	00	
264	MACK G	892-1976 2	
265	XXXX	00	
266	TERRELL D	895-8234 9	
270	XXXX	00	
272	MITCHELL CARRIE	895-2876	
	PLEASANT SHARON	896-1138	
279	BUFLO YTH CORAL SOC	897-1441 2	
	GUILFORD HALL	898-9943	
280	AMER PALACE LAUNDRY	884-7973 9	
281	XXXX	00	
291	XXXX	00	
X	GENESE		
324	XXXX	00	
328	TURRENTINE KENNETH	893-3725 +5	
332	XXXX	00	
333	ST MARY SRRWS RCTRY	892-4115	
	SULLIVAN W J REV	892-4115	
334	KOLLER ANDREW P MRS	895-6400	
338	AVRIETT YVONNE	896-4189	
342	BROWN DOLORES Z	897-1794	
344	XXXX	00	
346	WRIGHT FRANCES M	891-5320 2	
352	FRAZIER P L	895-1933 3	
354	SLAUGHTER EMEAL	896-2260	
355	WILSON WILLIE LEE	891-5342 1	
357	BRADLEY M	893-0100 +5	
	FERNELL HERBERT	892-5030 +5	
358	PRYOR M	891-4859 4	
360	MERRITT A L	892-2143 +5	
361	COLEMAN M	892-1068 2	
364	XXXX	00	
366	XXXX	00	
367	GRIFFIN MARTIN	894-5883	
369	XXXX	00	
370	GREEN FANNIE	896-7665 +5	
371	WINN MAMIE	892-5482 6	
374	XXXX	00	
375	KIRKWOOD ARTHUR D	891-4250 2	
376	XXXX	00	
377	CHISLUM JANIE	891-4895	
	WALLACE MARY	897-4057 +5	
380	XXXX	00	
381	MYLES A	892-1257 +5	
	ROSS DENISE	892-7638 1	
382	SOMMERVILLE JOHNNY	891-9619 6	
383	XXXX	00	
384	XXXX	00	
389	XXXX	00	
390	ROBERTS SUSAN	894-5008 1	
393	CARTER C	892-9012	
	CARTER CARLTON	892-9012	
396	EARL H M	891-8180 +5	
397	HAYES L	897-4827 4	
398	ELECTRONIC RDO SLS	892-8230	
	GOLDSCHMIDT EDW	892-8230	
399	SMIERCIAK GEO J SR	893-7066	
400	EARL A	892-4221 +5	
401	XXXX	00	
402	BUKOLT EMILY	892-4504 0	
403	XXXX	00	
404	LEONARD MAXWELL J	892-0962 4	
X	BEST		
*	5 BUS	155 RES	25 NEW

70	GREEN THELMA L	885-9346	
71	WYATT MAYNARD	882-6446	
73	XXXX	00	
74	GILL FREDK	882-8478	
77	PRIDGEN B J	884-1665	8
	PRIDGEN DARIUS G	883-7963	1
78	FOGAN L H	882-5579	
81	PETERSON KING W	882-5992	
82	DISNEY M L	884-1130	4
85	HALL THOS B SR	883-8540	6
86	GREENE IRVING J	883-7726	
89	OLIVE JOHN C	886-0388	6
90	LEFTWICH I D	882-5473	3
93	HOLLINS WM B	882-0145	
94	DABNEY O J	886-7847	
97	THREET RALPH S	883-7253	
98	XXXX	00	
101	JOHNSON HORACE C	885-8814	
102	BLASSINGAME WM A	883-7345	
104	XXXX	00	
105	XXXX	00	
X	WOHLERS AVE		
114	TABERNACLE BAPT CH	883-3007	
115	GOLDSMITH WILLIAM J	882-3347	0
117	MCCALL LANDEN REV	884-6067	0
	MCCALL THELKA	883-7117	
118	HARDY HERBERT T	886-6292	
122	SAWYER M E	882-8556	
125	ANDERSON M M	886-5079	
126	SCOTT THEO A	886-5219	
129	CHAPMAN CHAS A	884-2504	
130	MCGARRAH CHAS	883-1688	
133	XXXX	00	
134	XXXX	00	
137	BAILEY FANNIE W	882-7550	
138	JOHNSON MABEL	884-4943	
139	XXXX	00	
142	THOMPSON R M	881-0078	+5
143	BUTCHER LEON	884-5717	8
144	XXXX	00	
147	JOHNSON ALFRED JR	884-3150	
148	RAMEY WILLIAM	885-5958	
151	KEMP J P	886-0281	2
152	MAYFIELD GERALDINE	883-1293	
155	MOORE ERNEST	886-6380	
156	WATKINS E A	883-5756	
159	CURRY ROBT S	882-0829	
	CURRY RONALD W	882-2219	3
160	BLACKWELL O S	884-7383	3
164	LUTHER GERALDINE	886-4111	3
167	RICE NEKIA	885-4380	+5
	SMITH EMMA	886-1727	3
168	XXXX	00	
171	DUKES CURTIS Q	884-8518	
172	CURRY JOHN R	882-1704	
175	PEOPLES WILLIAM	883-0610	
178	XXXX	00	
179	HUGHES DAISY	884-7466	8
	HUGHES LEROY JR	886-6198	8
182	HARDIMAN WINTON J	886-5051	2
183	NIX H B	884-3105	

HAMLIN RD		14208 CONT.	
184	DAVIS DAVID JAMES	881-3525	8
187	DOW ZELLIE	884-7896	
188	STENHOUSE EDW	882-6807	
191	MARSHALL M	882-7454	+5
192	HINSON WM C	883-1589	
195	JACKSON EMIL	882-8762	
196	PELHAM CHARLIE	883-3250	
199	SMOTHERS MOSES	885-6130	
203	THOMAS JUDSON	885-5623	
204	GREER JOHN	883-8172	0
207	WOODARD EDYTHE E	882-2452	
210	XXXX	00	
★	2 BUS	107 RES	5 NEW

261	XXXX	00	
262	EDMONDS SAM	894-4994	
264	POWERS BETTY	895-3220	4
265	XXXX	00	
266	XXXX	00	
268	XXXX	00	
269	SUGGS L	897-3638	4
280	POWERS BETTY	893-2912	9
281	STEWART SADIE	893-8988	
282	XXXX	00	
283	DARBY GERTRUDE	892-6836	
284	MARSHALL FLOYD	893-3689	1
286	MARSHALL M	894-7823	2
288	XXXX	00	
290	WOLF ANTHONY	892-1115	
291	THOMAS CHARLIE LEE	892-0940	+5
292	CRAWFORD M	893-0023	+5
293	MOMANT WILLIE	896-0299	
294	GENESEE		
295	HIGH		
296	R C COLLISION	892-7078	7
298	XXXX	00	
299	XXXX	00	
300	ANDERSON ABRAHAM	891-8077	3
301	UNITD TRUCK SUPL	892-8807	2
302	XXXX	00	
303	CALLOWAY CLINTON	892-0289	6
304	SMITH JAMES C	892-2854	7
305	XXXX	00	
306	XXXX	00	
307	BYENS HIAWATHA	895-1275	
308	BARNES BURR C	897-1614	
309	RICHARDSON EDW JR	893-5383	
310	XXXX	00	
311	XXXX	00	
312	STAPLE R M	891-4061	+5
313	XXXX	00	
314	ARMSTRONG W D	893-1885	+5
315	RIFORD ARTHUR J	892-1861	
316	MOORE JERRY	896-0842	9
317	BIGOS EDW	892-9761	
318	BIGOS JAMES E	894-5183	2
319	FULLER ERNEST	892-4216	
320	LAWSON RUTH	893-0883	
321	HILL LILLIAN E	892-6885	9
322	ROOZEY FRAZIER	895-9225	1
323	HESSON HOWARD MRS	892-1347	6
324	RICHARDS JULIUS B	895-2043	
325	ROBINSON ERNEST MRS	896-3521	
326	HILL ELLA MAE	892-6885	2
327	XXXX	00	
328	XXXX	00	
329	XXXX	00	
330	STEVENSON IRENE	894-8085	8
331	REYNOLDS SHIRLEY A	893-8348	4
332	E NORTH		
333	STEVENSON R J	894-4002	+5
334	PARKS CHANDRA	892-8020	+5
335	ALLEN JUDY	891-8534	6
336	WATFORD T K	892-5513	+5
337	DAVIS ROBT	894-2990	
338	PRIMUS C	895-8581	+5
339	PERKINS M	892-8693	9
340	XXXX	00	
341	BRYANT MARJORIE	897-2456	
342	XXXX	00	
343	CAUDLE DARLENE	891-9864	+5
344	MOSS ROBERT F	895-2740	4
345	XXXX	00	
346	DAVIS WM	893-6583	
347	MARSHALL T Y	891-5796	3
348	CARTER MARGARET MRS	894-5263	7
349	XXXX	00	
350	BRYANT K F	893-9554	8
351	HOWELL G A	893-2120	+5
352	DONLEY SAM	895-1253	+5
353	DAVIS DEBRA	893-2933	+5
354	MCCARLEY CORNIE D	896-6941	+5
355	JOHNSON LOUIS	893-3063	1
356	XXXX	00	
357	XXXX	00	
358	BEST		
359	2 BUS		

178 RES

26 NEW

434	FORSTER FLORA	882-6668	+5
	GRICE KENNETH	882-6720	+5
436	XXXX	00	
440	XXXX	00	
444	XXXX	00	
446	CHANEY S	886-2451	2
	GWYN E L	885-2419	3
454	PRATCHER ROBERT	882-7338	1
	THOMAS T	881-5883	+5
456	XXXX	00	
460	COOPER ANN E	884-1069	
	WILLIAMS D C	885-0172	4
X	PERSHING AVE		
476	DUNFORD D	886-6999	
	DUNFORD MARGUERITE	886-6999	
	LYLES JOHN F REV	884-3135	3
480	TYSON DAVID	886-2066	+5
482	TOWNSEND LEOLA	884-8534	
487	SC BUFLO DR MLK 39	883-0256	3
488	DAVIS C L	881-2003	+5
490	XXXX	00	
492	MALLORY THOMAS	881-2143	
497	XXXX	00	
499	STEELE Y S	882-8045	+5
501	XXXX	00	
X	TIMON		
502	DIXON REGINALD B	883-1955	1
	MAYS ANNIE MARIE	884-6975	4
503	DIXON ERLIE	885-2316	
507	SHERIDAN VELMA	882-9596	+5
510	XXXX	00	
511	BEVELLE WANDA	885-5743	+5
512	XXXX	00	
513	NICHOLS S D	886-7630	4
516	SEMRAU MARTIN SR	886-5046	
518	NAOMIS SUPERETTE	884-0304	
X	GREY		
522	XXXX	00	
524	XXXX	00	
526	CHURCH OF GOD TBRCL	884-3140	0
528	WILSON OTIS JR REV	884-3139	0
X	JOHNSON		
553	NIBLETTS CORNER BAR	896-0980	4
555	XXXX	00	
557	TERRELL S	893-8709	+5
559	NIBLETT I B	894-1137	3
562	XXXX	00	
563	XXXX	00	
565	ARNOLD GLEN	893-0251	+5
	WOODS GEORGE A	894-7417	4
566	SMITH LUCRETIA	892-5384	8
569	JOHNSON JOHN HENRY	892-5728	0
570	HUNT C	896-5005	9
571	MCKINNIE GEO W JR	894-6182	
	STAMPER ROSEMARY	895-8222	
572	XXXX	00	
575	MARTIN GONZIE	896-6087	
576	XXXX	00	
578	XXXX	00	
X	SHERMAN		
593	BUCHBINDER BROS GAR	894-7229	2
595	GILBERT H C&E F SHP	893-8522	
596	XXXX	00	
X	FOX		
617	XXXX	00	
628	XXXX	00	
630	ACE STORAGE WAREHSE	896-0044	4
	ANTIQUES OBJECTS	896-0044	
	ARMITAGE I J	896-0044	
	BUFLO RADIO SUPL CO	896-0044	4
	GOODWIN INDUSTRIES	896-0044	4
	OAK ELECTRONICS	896-0044	4
	PHOENIX SALES INC	894-2210	
	SCHULTZE WALDEMAR J	896-0044	4
X	GENESEE		
640	XXXX	00	
X	HERMAN		
642	REVIVAL CTR CH GOD	894-2511	
	210 BUS	166 RES	50 NEW

*

HUMBOLDT PKWY	14214 CONT
X GIST S	883-7042 +8
231 XXXX	00
232 XXXX	00
235 XXXX	00
236 SCOTT MARY B	885-4810 0
237 SMITH TURNER	884-5121
241 ROBINSON ISHAM	885-8885
242 JOHNSON VERA	882-4811 +5
246 XXXX	00
247 XXXX	00
248 DUBOIS GLENN H REV	886-5757 4
250 XXXX	00
252 COTTON J	882-8607 +5
253 CLEMENTS THEOTRICE	884-1269
254 WRIGHT ELLIAH	886-2312 +5
258 STRASNER MARGARET M	883-4026
260 NWABUGWU L K	886-0818 4
264 REED A	884-7678 +5
X EASTWOOD PL	
267 RUSSELL WM G	882-8288
X MONTICELLO PL	
273 XXXX	00
276 JACKSON R L	885-0665 +5
277 HALE ROBERTY MRS	882-3747
280 SIMS WILLIAM ATTY	881-1322 2
281 BEECHER HAROLD	883-1856
284 READ EL REY	885-1504 7
285 HARRIS LEMAN W	883-6279
X KIDDER KENNETH A	884-9081 0
289 SAVAGE JOHN W	886-8372 0
290 WYNSON EMMETT	881-0160 9
290 BULLUPS EDW LEE	884-0041
294 BANKS WAYMAN	881-3409 7
296 XXXX	00
299 WEBER ALVIN	886-2823 2
303 CRAWFORD SYLVIA C	886-1407
304 SEARLES R	881-3892 9
X LORING AV	
313 PARKER EDDIE T	881-6299 3
314 XXXX	00
318 HOLLAND WALTER DOS	882-1344
320 MCNEAL HENRY A	884-5450
321 COLES R TRAYNHAM	884-7969
326 HILL S	884-1825 7
329 XXXX	00
330 BLACKMAN GEO E DR	884-4655
331 DRITON EDWARD JR	883-7602
333 BROOKS JIM REV	882-6613
BROOKS L	883-1380 8
334 XXXX	00
338 MITCHELL WILLIE	883-5689
341 HOLLWAY ROBERT	885-4453 2
343 HARRIS E J	881-3236 4
344 MOORE GEORGE	884-8872
344 XXXX	00
347 SMALL LOU ELLEN	885-6821 8
348 EVANS WM L	883-9025
350 GREENE OWEN DOLYN	883-9025
350 FAYORS ADRIAN	886-0618 4
350 JACOBS JAS	882-1324
351 HARRIS L	882-7041 +5
359 LIVINGSTON EARLIE	884-9153 3
X OAK GROVE AVE	
361 GARY M	885-4193 3
363 DAVIS CHARLES E	883-3990 9
364 LESHORE S	881-0175 +5
365 ROBINSON R	881-4195 3
366 DABNEY PHELLIP	886-2599 4
367 XXXX	00
369 XXXX	00
370 ALEXANDER E	881-3237 9
372 BARNETT A	883-5542 2
373 BULLOCK BENJ JR DOS	884-2548
375 MUSGROVE J	885-0412 8
377 SHAW BRUCE T	886-6326 4
378 XXXX	00
379 REESE DAVID G	882-1452 +5
380 STROTHER W	882-4261 6
389 DAVIS GREG D	883-4597 +5
390 WOLFF ORRIN G	884-0294
390 MITCHELL L W	882-6269 4
393 NEELY JAS	882-5957
393 XXXX	00
409 HILL THOMAS	884-6385 9
411 BATTLE WM A MRS	882-0882
415 COOK TED FREDERICK	881-0255 1
FISHER HERMAN J	884-0675
ZACHARY WM JR	883-8635
417 HOLLAND LONNIE W	884-5309 1
425 SCOTT LAWRENCE	886-6193 4
427 HILL ARBEY	885-3021 4
X STRONG M	881-4891 4
431 HUMPHREY MARCELLA	882-7038 9
435 JAMES ROSCOE A	886-0888 9
437 ADAMS ANDREW J REV	882-8456 +5
441 RICKERSON R M	881-3875
WISE C	882-3416 +5
445 TURNER COREAN	884-7290 2
449 HOWELL F LEE	881-3204 4
463 DIXON CARRIE L	883-2256 9

EVEN NUMBERS 14211

ODD NUMBERS 14208

489 PARKER R M	883-5741 2
X EAST DELAVAN AVE	
503 BLAZER HERBERT JR	882-1914
507 XXXX	00
509 JACKSON MARIE	882-2642
517 XXXX	00
X MOHICAN AVE	
521 HALL HELEN	881-1845 4
525 BURNS A	882-8043
COOKE ERCEL M	883-7645 +5
WYGGINS D	884-6074 +5
531 STROTHER HARRY	882-5658
533 EDWARDS PAUL	882-9560 2
537 MCRAE MILTON T	882-8497 4
PATTERSON JAMES S	881-2308 3
543 XXXX	00
X BUELL AVE	
545 FLOOD RICHARD REV	885-9149 4
X FLORIDA	
549 MCKINNON WONDERFUL	883-5041
551 XXXX	00
555 XXXX	00
559 CARTER GINK JR	884-3778
561 CLIFTON LILLIE	886-5372 1
562 BOLER N	891-4889 +5
563 XXXX	00
565 XXXX	00
566 XXXX	00
568 FIELDS J	897-4998 0
568 HILL DAVID A	896-7421 6
569 MCCARTER SARAH	885-3574 7
572 XXXX	00
573 WILSON VINCENT W	881-3285
576 XXXX	00
582 HARDY S	891-8772 2
WATTS LEROYAL JR	896-4694
X NORTHLAND AVE	
585 XXXX	00
606 MITCHELL A P	891-9167 +5
606 MITCHELL LUCILLE	894-8096
608 MICHELL SAMUEL G	893-0691 8
612 XXXX	00
614 HARGRAVE LLOYD	894-7295 3
HARGRAVE LLOYD J	892-3848 8
617 THOMPSON C	882-0257 9

HUMBOLDT PKWY	14208 CONT
618 JOHNSON PENNY	882-7382 4
621 XXXX	00
626 FAITH BAPTIST CH	886-7610
630 FAITH NURSERLAND	886-3054 1
X HAMLIN RD	
634 XXXX	00
638 JACKSON R L	884-6867 3
641 SCOTT KEVIN E	884-4620
644 ALBRID V	886-7416
REESE R	885-7601
645 WILLIAMS L REV	886-3816
648 MALONE ADREW L	886-5246
649 HENRY L Y	883-4838 1
652 CEPHUS OLEE	883-7172 1
LOCKHART ARTHUR	886-4180 2
653 WENNES HAIR FABRICS	882-4489
656 XXXX	00
658 HINES PINK	882-8238
LATMORE ISAAC H	883-2328
COLE JOHN MRS	886-3619
662 XXXX	00
X BRUNSWICK BLVD	
666 FRENZLEY CLINTON G	886-7234
669 XXXX	00
670 FENY ANNE MARIE	883-407 +5
672 XXXX	00
673 LEWIS EUGENE JR	886-4487
674 YOUNG WM W	886-3289 8
677 DAVIS CARL J	00
678 XXXX	00
GILBERT ELISHA DOS	886-4123
GILBERT G J	881-2570 6
JACKSON LEROY W JR	886-3217 3
LYLES HORACE	886-2084 8
X BUTLER AVE	
691 JOHNSON E C	882-8389 8
JOHNSON S CALVIN MD	883-6840 2
X SIDNEY	
698 XXXX	00
699 XXXX	00
700 HORNE JAMES	882-7818 8
HORNE V	882-3883 1
SMITH HELEN L	882-7396 6
706 HARBER L B	881-3496
POOLE LEOLA R MRS	887-0106
HICKS JAS C	885-5870
PAUL LAURA	885-1487 2
710 XXXX	00
712 XXXX	00
716 YOUNG WILEY	884-1783 3
X GOULDING AVE	
717 OGBURN I	886-3050
723 XXXX	00
X INTER PARK AVE	
726 XXXX	00
EDWARDS JOHNNIE REV	883-8867 8
729 XXXX	00
735 C A O HEAD STAY	884-0823 7
COMINTY ACTION MASTH	882-2088 6
JUSENDO PROGRAM	881-1088 8
738 XXXX	00
740 SAGEL JOS F	884-2251
746 WORMLEY JACQUELINE	886-4140
750 HUMBOLDT X RAY ONTR	884-9820
MILLER ROBERT S	884-9820
ROSTEING HORACE MD	884-9820
EAST FERRY	
763 XXXX	00
767 XXXX	00
769 XXXX	00
770 MEMORIAL BAPTIST CH	882-3707
TONEY GLENDA	882-0432 +8
774 XXXX	00
X WOODLAWN AVE	
787 XXXX	00
HUMBOLDT PKWY BAPT	886-4340
791 XXXX	00
795 XXXX	00
803 ROCKETTE THOS J	885-8420
804 FOSTER CLINTON	885-8449 3
VERAS BEAUTY STO	882-2000 2
807 XXXX	00
811 SPEARMAN SAML	884-1711
X WINSLOW AV	
814 WILLIAMSON P A	882-7147 4
815 HARDING WILLIE PAUL	883-0148 8
817 XXXX	00
818 AMOS BERTHA	884-8533 +5
821 DOW G	886-6536 +8
THOMAS DAVID	886-2013
THOMAS HOYDRIC	886-2013
KUNKLE SAM	882-3037
826 BRIDGERS ANNE MRS	886-6587
BRIDGERS THEODORE	881-2880
832 HESSON DAUNE	884-4053 2
LARRY CLARENCE	884-1918 0
X GLENWOOD AV	
834 JACKSON E	882-4313 4
839 KRIEGER RICH L	883-1442
840 BUFFLO GEN HSP CENTR	887-2090 3
DEACONESS HSP MDCL	887-2090 3
FAMILY MEDICINE CT	887-2090 3
842 DAVIS CLYDE	883-0382
845 SCHRANKEL G F	00
846 XXXX	00
849 JACKSON I	883-2348 3
850 BOWMAN CALVIN REV	881-7118 1
855 COLLINS ROSIE Z	881-8711 8
859 CHESSOM LESTER	882-8188 4
MOORE R M	884-2828 +8
X WOEPPEL	
860 STEVENSON ROY JR	884-8840
864 XXXX	00
865 XXXX	00
866 WEST LEINSTER	886-1209
870 CLEMONS S	886-8107 4
874 CARDWELL JAMES W	887-0687
878 CEDAR GROVE BAPT CH	887-0688 6
RANSOM T L REV	882-8286
883 CROMARTY MYRTLE	00
885 XXXX	00
889 XXXX	00
X EAST UTICA	
893 BOODIE SPURGEON JR	884-8408 4
894 XXXX	882-8829 8
896 THISS MORGAN R	881-4861 +8
YARBROUGH K	881-4861 4
900 TAYLOR EUGENE JR	885-3628 8
WILSON CHARLES	884-2802 8
THOMPSON RUTH	00
904 XXXX	00
905 XXXX	886-3480 +8
906 LANE FAY V	00
912 XXXX	00
919 MOORE M L	883-8648 8
923 KEY L POSTELLE	883-3118 +8
MEANS SONNY	886-8470 +8
X LANDON	
924 MERRIWEATHER H L	886-0842
SHELTON JOHN H	886-0842 2
SMITH LEOOMA M	881-8187 +8
BURTON CATHERINE	887-5088 4
EVANS V	884-2278 4
931 DRUITT HENLEY C	882-1271 6
932 DIXON J	887-2248 6
936 XXXX	00
938 DUBOIS MARYETTA	889-8202 +8
942 FREEMAN JAS H JR	886-4818
X RILEY	
950 ARMSTRONG R J MRS	886-9861 8
954 HARPER MACK	882-1082 +8
956 XXXX	00
X GIRARD PL	
964 XXXX	00
X KINGSLEY	

HUMBOLDT PKWY	14208 CONT
988 XXXX	00
1001 BLACK HENRY E MD	886-0326 0
CUNANAN R G JR MD	886-7013 6
DEACONESS HSP	886-4400 3
DEACONESS HSP DNTL	886-3819 3
DEACONESS HSP EMER	886-5523 3
DEACONESS HSP FMLY	886-0951 3
DEACONESS HSP FND	886-2663 3
DEACONESS HSP P R	886-2665 3
DEACONESS HSP SVCS	886-0145 0
SEIBEL ROY E MD	886-4400
SELLER ROBERT H MD	886-4400
1002 XXXX	00
1004 MCCARLEY BELTON	895-8205 +5
MCCARLEY HATTIE	894-4398
MCCARLEY JEFFERY	894-4398
1008 HOLTZ ANDREW REV	894-6255 3
1012 XXXX	00
1016 BORKOWSKI ANSLEY B	892-5084
X NORTHAMPTON	

STREET NOT LISTED

INTER PARK AV 14211 BUFFALO

EAST FROM
716 HUMBOLDT PKWY

17	XXXX	00	
18	ANDERSON R	894-1321	9
	YOUNG CALVIN	895-4928	
21	SOMMERVILLE T	895-2431	+5
22	PRICE , ANET M	896-6058	+5
23	TAYLOR ELAINE	891-5779	+5
26	LEONARD CAROLINE H	892-2395	
27	XXXX	00	
28	XXXX	00	
29	WILLIAMS ROSEMARIE	894-6283	
30	WASHINGTON WILBERT	894-9773	
31	BENFORD EUNICE	893-5607	
35	REEDY ROBT	895-7784	
	SIMMONS DONNA M	891-5757	+5
36	XXXX	00	
37	BLUE E M	897-1913	
38	XXXX	00	
40	LINVILLE DAVID	896-5617	+5
41	HUNDLEY C	896-4243	+5
45	CANTY JULIOUS	896-0625	
46	XXXX	00	
47	BUTCHER B M	893-0597	2
	BUTCHER LINDA M	891-8980	4
	BUTCHER LUNZETTE	897-4620	2
48	BANNERMAN VIRGINIA	892-7462	3
51	WILLIAMS EDW W	892-0843	
52	ARNOLD S	892-6053	+5
53	LULL JOS MRS	897-1165	3
54	TUCKER JAMES C	893-2577	6
57	WOODARD WM H	896-8777	
58	COTTON P	892-2315	4
59	XXXX	00	
63	XXXX	00	
64	BARBER H	896-6822	+5
65	LUCKE T ARCHIE	896-7393	4
66	LEE MAMIE	894-4537	
68	HOLLICE HOWARD H	897-2681	3
71	XXXX	00	
72	WATSON V	896-5932	4
73	ELLIS EDWARD	887-4166	9
75	WILDER M A	891-5439	3
76	ABRAMS C	896-1092	+5
77	HACHTEN PATRICIA	896-6761	
78	BROUGHTON LEO	896-3079	
81	XXXX	00	
82	XXXX	00	
83	JOHNSON PATRICIA G	892-0836	4
84	JOHNSON VIOLET	891-5037	1
86	CARTER B	893-5944	4
87	XXXX	00	
95	BOLGER CARL A	892-1949	0
	BURKE ONABELLE P	892-6329	6
X	FILLMORE AV		
*	0 BUS	52 RES	9 NEW

JOHNSON 14212 BUFFALO

NORTH FROM
700 BROADWAY

X	BROADWAY		
9	XXXX	00	
13	XXXX	00	
14	XXXX	00	
18	PORTERFIELD WILLIE	847-1396	9
19	HAMMONDS ARTHUR	854-3419	
20	TRIBBLE CALVIN	855-2690	4
21	XXXX	00	
23	XXXX	00	
24	XXXX	00	
27	CRUM D	852-5551	+5
30	TOMLIN E	855-0578	3
34	CALHOUN LARRY	855-2601	+5
	GIBSON W J	855-0861	+5
38	HAROLD D	854-5857	3
42	CALLAHAN WM V	845-6975	9
	GIDNEY TERRY	856-8811	4
43	HEARD E	852-6440	4
	ROBINSON VICTORIA	852-8145	+5
46	XXXX	00	
47	JEPSON PAUL H	845-6316	9
50	XXXX	00	
51	SPEAS LESTER S	855-1436	0
53	XXXX	00	
55	HARRIS J	847-0992	+5
56	DAVIS HOME THE	856-7580	4
59	SCOTT H	854-3379	+5
60	ROSETTE LUCINDY	856-2378	6
	WHITE ANTHONY	855-0907	+5
61	XXXX	00	
62	XXXX	00	
63	DAVIS O	845-6352	3

JOHNSON		14212 CONT	
65	XXXX	00	
68	XXXX	00	
69	XXXX	00	
70	CHATMON HARVEY JR	849-0610	1
71	XXXX	00	
72	THORNWELL BETSY	855-2513	+5
75	BYRD SAMUEL REV	852-2739	
77	HAROLD E	842-1036	4
78	DOW IKE	856-0209	
79	BELLE HERBERT M	852-5695	
103	POWELL AMBROSE S	854-2963	
104	XXXX	00	
105	XXXX	00	
107	STEPHENS THOS	856-9520	
111	XXXX	00	
112	XXXX	00	
114	XXXX	00	
117	FALCK CHARLES	854-6120	4
119	GRANT HATTIE MAE	896-2531	+5
121	BRYANT R	852-3751	2

ZIP CODE 14211

145	XXXX	00	
146	MASSEY SHELLY	854-2319	
147	CRUMP L M	852-2004	0
148	XXXX	00	
149	CROWDER SADIE L	897-1691	
	CROWDER WILLIE	896-0845	
151	WRIGHT M C	895-1098	
160	SMITH LUTHER V	856-9076	
162	STEEN RAYMOND B	847-1324	2
163	XXXX	00	
164	XXXX	00	
165	BOLDEN L	893-0522	0
169	XXXX	00	
171	BIBB ROBERT JR	891-4169	0
172	LIBERTY MSSNRY BAPT	856-4747	4
180	REID WILLIAM	852-3618	4
182	XXXX	00	
192	XXXX	00	
194	WILLIAMS MAE E	856-9528	8
198	SOUTH VERNON D	855-0972	3
200	ISAAC V H MRS	852-2726	
204	MAYER RENA JUANITA	847-6004	9
205	XXXX	00	
208	GIST L	856-3079	2
	SMITH DOCK	856-8968	
209	XXXX	00	
211	WILLIAMS A	894-1023	4
212	REED ELLIS	852-4237	
217	PRIMUSE BEULAH	893-8433	+5
220	MOSLEY JOHN REV	854-3043	+5
221	JOHNSON T J	892-2579	7
	MITCHELL FLOYD	895-5474	
224	CAPITANO B	852-0110	+5
226	WARREN GEORGE	842-1473	2
230	ST GOODWLL MSNRY CH	856-3919	2
	WARE MOSES L SR REV	856-3919	

1985

JOHNSON ST-C

SOURCE: HAINES

1985

KENSINGTON EXPY

SOURCE: HAINES

STREET NOT LISTED

233	MITCHELL GEORGE	897-2474	0
234	XXXX	00	
235	ARRINGTON DWIGHT	894-9078	1
236	KEMP WALTER	845-6123	9
237	HALL RONALD E	896-2447	
240	OTIS J L	855-3510	2
	OTIS S	856-6227	8
242	CLARK JAMES	855-2073	3
	HOLLINS J	852-2477	4
243	BROWN MELVIN L	892-2195	
245	JONES ULYSSES	897-3642	2
246	SCOTT K H	852-6036	+5
247	GARNER WILLIAM C	896-1787	
248	BADGER ROOSEVELT	856-1915	8
250	XXXX	00	
251	DAVIS CLARENCE	892-7232	0
X	GENESEE		
X	CARLTON		
278	BUFLO SPCL POL CLUB	894-5434	2
289	XXXX	00	
295	GLADDEN CORNELIA	895-5880	
297	XXXX	00	
300	JONES B	894-8017	0
301	XXXX	00	
304	HULL DAVID HOUSTON	897-0512	
305	XXXX	00	
306	KYLE R	893-5694	8
	MADDING FREDERICK	896-7484	+5
	THOMAS FREADELLE	891-5722	+5
307	XXXX	00	
308	REED EMMITT	892-3101	4
309	XXXX	00	
311	PETTIES PAULA	893-6734	+5
X	HIGH		
354	XXXX	00	
358	BECKHAM RICARDO	883-0755	+5
	MCCOLLUM D	886-3089	4
360	DAVIS H	886-0736	2
362	XXXX	00	
364	KELLY HENRY	883-8648	1
X	ALWIN PL		
368	XXXX	00	
369	MUNTZ V L	885-1806	3
372	BURROUGHS HATTIE M	883-5398	
373	XXXX	00	
376	MARSHALL CHARLIE	886-0709	0
378	ANDERSON JAMIE L	882-9306	+5
384	XXXX	00	
386	XXXX	00	
X	NORTH E		
415	HUMBER ALMON	881-0763	3
417	MALLORY I JR	886-3688	+5
419	GATTIS R	885-0965	
	MCCANN D E	885-5342	3
421	CANNON B H	884-8920	+5
423	RAINEY NEAL	886-3631	1
425	JOHNSON K	882-0269	4
	JOHNSON ROBT L	885-4246	
427	XXXX	00	
431	XXXX	00	
437	PRATCHER EDWARD JR	884-5562	1
441	XXXX	00	
443	XXXX	00	
X	BEST		
*	4 BUS	141 RES	20 NEW

133	HOWARD JOSEPH JR	886-1120	+5
	133 CLUB	886-9014	4
134	THOMAS LILLIAN	883-6031	
137	LEE W H	883-0678	
138	HAMM WILLIAM	886-4983	
	PARKER AUDREY	885-3192	9
139	DAWSON LOUISE	881-0378	8
141	TORBERT STEVEN	885-4163	+5
143	XXXX	00	
144	XXXX	00	
146	XXXX	00	
147	GRIFFIN LONNIE	882-5713	
149	CLARK D A	886-2923	+5
	SAUNDERS R	882-3188	+5
150	XXXX	00	
159	XXXX	00	
X	WOHLERS AVE		
160	ST PAULS MSNRY BAPT	884-1805	0
	THOMPSON J REV	886-8277	
163	LUCAS P J	886-5287	3
164	XXXX	00	
166	PARKER WILLIE	883-8638	7
167	HOWTON HERBERT	885-3065	9
169	GRINAGE FRANCES	884-3650	3
	WATKINS S	883-8655	4
172	XXXX	00	
173	JOYNER WESLEY	884-1565	+5
174	RUDD EDW J JR	882-8586	
175	XXXX	00	
177	WASHINGTON PATRICIA	885-5840	2
179	XXXX	00	
180	XXXX	00	
183	TAYLOR WILBERT	882-1805	3
185	PAIGE A	884-6114	+5
189	CLARK ELAINE	886-3574	+5
199	CROMER HORACE	883-8546	
★	5 BUS	67 RES	11 NEW

464	XXXX	00	
465	★ GREENS DELICATESSEN	885-1899	6
466	BRADY MIRIAM R	886-0337	+0
469	TURNER G	884-7235	9
470	XXXX	00	
472	XXXX	00	
473	PARMER LUETHEL	883-2617	2
476	HOWARD CARRIE	885-6379	6
477	AUSTIN HILDRAH	884-3442	1
480	WARD HELEN R	883-4316	8
485	★ ST NY SUBSTNC MSTN	886-1425	+0
	★ ST NY YTH MSTN PRK	886-1425	+0
X	TIMON		
488	NORMAN MARY E	885-6590	9
	WILLIAMS KENNETH	886-2811	9
492	CLARK JOHN	886-7658	
494	WOODRUFF FRANK J	885-3128	
496	HESTER B	886-1980	6
	KIRKLAND WILLA M	884-6199	+0
498	HALL W	886-7564	1
500	DAVIS H	885-2980	9
502	HILL COLUMBUS MRS	886-3578	
518	COLEMAN G	886-1646	5
522	TERRELL ANN	886-4549	+0
528	KELLEY ALBERT E MRS	886-3538	
530	★ FLIERL RAYMOND C	884-3300	
	★ NIAGRA FRNTR SEWING	884-3300	3
534	SMITH MAXINE	883-2797	7
	SMITH RUTH	886-4757	7
536	XXXX	00	
537	XXXX	00	
541	EDMUNDS U M	884-1573	
543	XXXX	00	
548	XXXX	00	
550	XXXX	00	
551	MC BRIDE ARTHUR	885-8884	+0
553	CAPPS BRAIS S	885-8634	2
	CAPPS INEZ B	885-6840	
555	XXXX	00	
556	XXXX	00	
557	BETHEL O NATHANIEL	886-3274	8
561	RAMSEY MICHELLE	882-7174	+0
563	XXXX	00	
X	SHERMAN		

ZIP CODE 14211

X	FOX		
623	YOUNG TABERNACLE H	892-0985	+0
X	HERMAN		
X	WEST PARADE AVE		
643	★ CONSORTIUM HUMAN SV	892-3011	8
	★ GOOD SHEPHERD	832-4480	9
653	XXXX	00	
657	WATTS V J	895-2889	
659	STAPLES ROBERT	897-0117	6
661	KING S L	893-8934	8
X	GUILFORD		
669	GEORGE H M	893-0475	4
673	WILEY JOHNIE B	893-5010	9
675	ROTHBALLER OTTO MRS	895-5502	
679	NUNN I	897-4286	9
681	MATHIS JUANITA	897-4079	+0
683	HOLLEY W-JR REV	893-5995	+0
685	XXXX	00	
687	★ WORTHS LOUNGE	896-9579	4
X	RICH		
697	DEE HENRY W	895-0040	
	MUELLER GEO J	894-3275	
699	XXXX	00	
701	MILLER M	892-1434	+0
703	SMITH ARAMENHA	896-6149	4
711	HONER HELEN J	893-8800	+0
713	XXXX	00	
717	PIERCE MARY	892-3612	9
	★ TRIUMPH THE CHURCH	897-4661	6
X	SWEENEY		
723	WILLIAMS JUANITA	894-5819	9
	WILLIAMS WILFRED C	896-1473	9
727	XXXX	00	
729	EGLETON NORMA J	893-3870	+0
733	XXXX	00	
737	XXXX	00	
739	BROWN V P	895-7311	4
	WILEY J	894-0091	+0
	WOOTEN BETTIE J	892-4269	8
743	FORMANIACK TED E	894-3392	
	SCHENBACK V	893-4927	5
747	DAVIS JOEL L	893-6618	+0
X	MYERS		
753	DUBOSE D	891-8829	6
755	LAND AUGUST H	892-0898	+0
	LAND TOMMY	894-0081	1
759	XXXX	00	
761	XXXX	00	
775	★ SC BUFF ELEM 59	894-4522	
781	BRAND WILLIE	892-9566	7
X	FILLMORE AVE		
783	WILLIAMS BENNIE	894-8746	7
785	PICONE CARL F	892-5304	
791	FIGURSKI ALEXNDR J	894-8927	
793	BUCZKO STANLEY	896-5289	
797	SIMON WM L	892-3786	
799	DENNEE ARTHUR A	893-0374	4
801	XXXX	00	
805	KOLEK LEO	896-5282	
	KRUPA JOS	893-6186	
807	SZYMKOWIAK M M	894-2079	
809	RIVERS M	893-7139	7

BEST 14211 CONT
 X GENESEE
 NO # SC EAST SATELLITE 884-0430 9
 15 BUS 156 RES 23 NEW

119	XXXX	884-1761
122	HERRING GEO D	00
123	SADLER HELEN	884-3354
126	ALEXANDER RUSSELL	883-1295
127	SIGGERS RUBY L	883-0154 3
	ADAMS LESSIE M	885-1548
	WILSON MARTHA	886-2955 +0
	WILSON NEALY	885-9255
128	XXXX	00
129	MULLINS ASHTON	886-4528
132	WILLIAMS LAWRENCE	882-5470 1
133	XXXX	00
136	LEWIS ROBERT L SR	884-2314 6
	SILMON C	882-6315 8
137	XXXX	00
140	ROBINSON T R	885-8218 +0
141	ROBERTS ELGIE	881-2894 9
144	TUCKER M E	884-1729 6
145	PASLEY LEON I	886-5080 8
146	PORTLOW EDNA-MRS	886-3377 3
147	XXXX	00
150	JORDAN REGINALD E	886-2734 +0
153	LEWIS ROBIN	882-5308 +0
	LEWIS WADE	886-0356 +0
X	WOHLERS AVE	
161	ATKINS ROBT	884-5316 7
	WATSON NATHL	884-1376
164	MCGEACHY ROWENA	883-4951
165	XXXX	00
168	MCCOY CHARLES-BISHP	882-9145 6
169	XXXX	00
170	EVANS JULIUS I	885-4192
	HUBBARD HERMAN	882-5739 2
171	XXXX	00
175	CROCKETT EMMA MRS	884-9224
	SMITH TOM	884-2409
176	JOHNSON GROVER	881-1104 5
180	LEFTWICH B	884-3038 8
182	ADAMS DANL	882-3912
183	WHITFIELD G	881-5175 +0
186	CLARK CORIENE-MRS	886-3689 4
187	XXXX	00
188	DALTON V	883-5638 9
	SCHRUTT HARRY	884-4007
190	GUICE NATHL	883-7794
	REEDY D M	883-4481 +0
192	HENDERSON J M	885-1159 +0
	PRATT SAML	882-8143
193	XXXX	00
196	XXXX	00
197	MCLAIN LEONA B	885-3431
	SHUFORD HATTIE MRS	882-8144
199	HARRIS ROY	884-5888
	LONG P T	885-5350 7
200	GARY J A	884-9019 9
	SEALS GEO E	883-9456
202	JACOBS ELZENA	884-8425
	JACOBS PAUL	884-8425
	THORNTON LEM T	882-7124 8
203	SHARPE AZRINE	882-2125
	SIMPSON EARL-BISHOP	885-7593 5
206	DAVENPORT HENRY	882-0894
	MATHIS ROY A	881-3427 +0
207	CARTER JULIUS C	884-4112
210	CAMPBELL WM H	882-2470
	CHAPMAN WILLIAM M	883-7948 3
214	MILES FRANKIE	882-1047 8
	MILES TERRANCE	884-5080 +0
215	THREAT FRANKLIN-MRS	883-6543
218	MARTIN ALAN	884-2881 +0
	ROGERS LEE	883-5171
219	XXXX	00
222	CLARK FRANK SR	882-5958
	CLARK THOMAS L SR	886-5678 7
223	CARTER DAVID	884-2471
224*	PARKER REALTY CO	884-2017 7
*	PARKER V I P	883-3465 1
226	BROWN NORRIS E	886-8328
	GAULT WM O MRS	884-6956
227	GILLESPIE BESSIE M	883-5514
	MENCER VEANNA	883-5514
229	POWELL KYDSON F JR	882-7319
	POWELL MARION E	884-2719 9
232	BRYANT GLADYS	884-0439
	SMITH GEORGE	884-5096 9
233	HAMILTON WM G SR	883-0223
235	HARVEY CATHERINE	883-3854 6
	JARRETT ROOSEVELT	882-7234
236	MACLIN DAVID	884-7985
239	HOLT EDDIE	882-6017
240	PORTER DONALD G	885-5942 7
	PORTER J Y	886-8386 7
	PORTER V E	884-5861 +0
242	SHANE WILLIAM	884-2910 5
243	COFIELD J W-JR REV	886-0603 +0
246	COLLIER FRED	885-4984
249	ALLEN CLEVELAND	886-0191
	SIMS ISABELLA MRS	883-7277
250	BEASON RICHD	882-5354
	PEARSON FLORIDA	882-6821 +0
251	GASTON DOUGLAS	886-3570
254	CRAWLEY MICHAEL S	884-7685 5
255	EUBANKS R	883-8955 7
*	7 BUS	183 RES
		20 NEW

51	CARTER ANNE	883-0422 +0
	TUCKER B	881-2816 +0
52	AIKEN HARVEY	882-3617
55	BROWN DORIS S MRS	884-0790
	BROWN THOMAS C	884-0790
56	BLEDSE WILLIE MAE	883-8160
57	COLEMAN VIOLA V	881-1358 7
	COLLINS ROBT T	882-2234
60	WARMLEY MILLIE	882-3080
61	BURNETT R	886-6120 +0
	SHROPSHIRE JULIA	886-3868
	TURNLEY JAMES C	883-1394 7
62	LIDGE HERMAN	885-8704
65	REID BERT V	885-0066
66	WILSON TILMON	884-3385
	WOOD DARYL	882-3779
69	JAMES LURA BELLE	884-7847
70	XXXX	00
71	THOMAS VINCENT C	886-6220 +0
72	XXXX	00
75	COLEMAN AMOS W	886-7445 3
	JOHNSON D	881-2321 9
76	TATE JOS	883-1867
	TATE ROBT	883-9161
79	DANIELS JOHN	884-1161
80	GARRISON GLEN E SR	886-4293 8
	SHEGOG MARY	882-4915 6
81	WESTBROOK PEARL -MRS	886-8047
82	CARRIER DAVID	882-2039 +0
	DAVIDSON R	881-2124 +0
85	XXXX	00
86	XXXX	00
89	HAILSTOCK HANNAH L	882-3132
	SMITH JAMES JR	882-2327 7
90	XXXX	00
91	COX SAM	886-4687
	TEMMON JOHN H	885-7222
94	ADAMS JOHN-REV	881-6851 4
96	JOSEPH PAULINE MRS	886-4483
	LEWIS JOHN	883-6183 5
100	BOYKIN LILLIE-MRS	884-4243 5
	MOTT EMMA	882-0971
104	WILLIAMS DANL	884-6770
X	WOHLERS AVE	
114	HARDY CHARLES JR	886-1349 4
	WHITE ROOSEVELT	886-7935
118	BELK LAURA	885-3444 9
	SANDERS ROBT JR	882-5088 4
125	THOMAS CORNELIUS SR	885-6888 6

BUTLER AV		14208 CONT..
126	XXXX	00
127	GASKIN SIRLEE	881-1337 5
128	EDWARDS HARRY B	882-2895
131	YOUNG ESTHER	883-6393
132	MASON MAMIE MRS	883-2892
135	FERGUSON E	884-0466 5
	FERGUSON RUSL	885-4426
136	PARKER EUGENE	886-8355
137	SATTERWHITE L	884-8317 8
138	HOKES E	885-0141 1
	MAY LESLIE U	881-3831 9
141	MAY LESLIE	886-1658
142	THOMPSON AGNES MRS	886-4620
145	XXXX	00
146	XXXX	00
149	JOYNER BONITA	825-7035 +0
150	LOKEY HORACE	884-1289
	WATKINS SIMMIE	883-7935
151	SMITH CARLTON	885-3178
	SMITH EVERETT F	883-6578
152	WASHINGTON JAS	884-1379
155	SMITH MABEL	886-0345
156	CHAPLIN DEBORAH L	883-7084 +0
	PRICE JAMES	885-5240 1
159	BECOTE JOHN	882-2342 7
	MCHENRY TENSA	885-1412
160	XXXX	00
163	WILSON I BRUCE	881-6835 5
164	FERGUSON R A	885-8465 4
165	COFIELD CHARLIE	883-0022
	CREWS MELVA M	886-8279 6
168	ROBERTS HESTER-MRS	884-1334 8
169	COOPER SANDRA	884-9110 +0
170*	BREAD LIFE GSPL	885-8415 9
173	BROWN GEO W	882-5270
	THOMAS MARY MRS	885-3310
	WILLIAMS FRANK D	886-2290 +0
174	GARLAND VICTORIA	882-9594 2
175	XXXX	00
176	ESTER CLARA	884-8258 4
179	XXXX	00
180	GREENE ALLEN M-REV	885-3048 3
183	XXXX	00
184	JACKSON CHARLES	882-4208 +0
187	HOWARD JULIA	881-4379 5
	WATERS M	886-4646 9
188	WILLIAMS EARL	885-3561
	WILLIAMS EARLENE	882-6958
191	SMITH LEIGHANN	885-4856 9
192	XXXX	00
193	SIMS A B	883-8175
196	JOHNSON NAPOLEON	886-4275 6
	SHARP HENRY	882-7607 5
197	CHISHOLM W	886-6745 9
	DRAKE WILMETTA	886-2047 9
198	THOMPSON A J	885-1453
201	ROBINSON BESSIE REE	883-1411
202	EARLE J L	881-1778 +0
	EARLE J	881-0847 4
	TRAMMELL LOUIS	885-3560
205	MATTHEWS PAUL A	882-0655 5
206	MORRIS E	883-1629
209	MITCHELL HARRIS L	882-4894
210	ADAMS RICHARD L	881-5176 7
	CATALANO MARY L-DR	883-6235 2
	GRANT LORRAINE	883-9204
*	1 BUS	152 RES 16 NEW

CELTIC PL 14208 BUFFALO

X	EAST UTICA		
11	FAULKNER JAMES	886-5716	6
14	WALLACE WILLIAM L	881-5675	9
17	HOLMES S	882-9048	7
18	XXXX	00	
19	RAINEY TIMOTHY SR	883-7268	
20	XXXX	00	
23	WOOD SYLVESTER	883-9941	
24	SMITH MICHAEL L	884-6898	+0
27	HUNTER CLARENCE	882-4331	
28	HARVEY D B	884-0196	+0
	STINSON PETE	885-8330	
X	GLENWOOD AVE		
*	0 BUS	11 RES	2 NEW

474	BAXTRON E	883-5191	+0
475	BUCKDAHN EMIL R	884-8808	
	LAZZARA SAMUEL	881-2080	4
478	XXXX	00	
479	RAINEY TIMOTHY JR	882-4677	
480	XXXX	00	
483	DAVIS ANNIE H	882-6744	1
	GOSTON REGINALD G	886-7124	+0
487	XXXX	00	
490	ROBINSON BESSIE	885-0345	1
	ROBINSON RONNIE R	884-2924	+0
491	CARTER ANNIE	881-3645	+0
	CARTER BETTY	883-4317	+0
492	ROBINSON ELEANOR	883-5993	5
X	ROEHRER AVE		
502	XXXX	00	
504	EDWARDS DEWAYNE	881-2133	8
505	WRIGHT JAMES	886-1934	+0
507	XXXX	00	
508	MARKS PATRICIA	884-7532	+0
	NELMS JOHNNIE MAE	882-9248	6
509	HARRIS SAM	886-0430	9
	SIMMONS FRANK SR	886-8324	
511	XXXX	00	
512	XXXX	00	
514	DUELL A B	881-5199	8
515	XXXX	00	
516	RAINES D J	881-1585	3
519	HUGHES L	886-3442	9
	SIMMONS CONSTANCE	881-5088	+0
520	MILLER FRANK	883-8412	2
X	WOHLERS AVE		
528	BOYD FLORIE	885-1659	9
	GRAYSON R	882-3723	+0
529	GRIFFIN HALIE	886-4923	2
*	TARTS MKT	884-0743	3
531	MCDUGALD JOHN W	883-3082	4
532	BETHEL LENORD H	885-1388	
	FISHER MADALINE	886-7195	
534	CARDWELL C-MRS	884-1260	4
	JOSEY BESSIE L	886-5875	4
535	SALTER NORMAN	881-2628	+0
X	NORWAY PK		
564*	EDCTL CAMPUS	882-9356	+0
*	EDUCTL CAMPUS	883-1213	+0
*	HOLY INOCNTS DY CRE	883-4051	2
*	JR HIGH SCH	882-1046	+0
565	XXXX	00	
594	GEORGE JOHN T	883-9408	3
X	W PARADE AVE		
*	7 BUS	178 RES	28 NEW

DONALDSON RD		14208 CONT.
38	XXXX	00
41	COLLIER EDW J	885-8537 7
42	HARRIS CHAS W	885-0330
44	HARRIS BENNIE J	885-9222
45	PRITCHETT JAMES	881-6187 +0
47	LUNSFORD ALBERT	885-7044
48	XXXX	00
52	BARBER ROBT	884-5498
56	ATCHINSON C REV	884-3697
59	ONEIL EDW J	883-6972 1
60	EDMONDS BETTY B	883-5519 6
	NORWARD ULYSSES	883-5519 +0
61	BURGIN CHAS J	886-4835
	BURGIN ROBERTA	886-2643
62	TRUESDALE PAULINE	886-3395 1
65	SMITH N M	881-2893 4
69	CHARLES CLIFFORD H	886-7680
70*	DINGLE CONCRETE	885-1395 +0
71	BLENMAN NORRIS G	886-8126
74	RIDING ALBERT W	883-7568 5
75	REID VICTOR D	886-3617
79	HUNT BETTY D	886-2446 9
84	LONG BENJ F	886-2625
85	LONG CLAUDE	884-8494
88	DAVIS JOS E	883-7689
89	PEACOCK M C	881-6379 8
90	HOWARD DONALD	885-2772
94	MARTIN MARGARET M	884-6667
97	XXXX	00
98	DANIELS RICHD	886-2819
101	CAMERON R JAS	882-8697
104	BISHOP DAVID N	882-8126
105	XXXX	00
113	BROWN M L	882-2128 +0
	ONEIL JO ANN	886-3055 +0
X	WOHLERS AVE	
117	BORGER DWIGHT C	882-4005 +0
	SHAW ROBERTA MRS	885-8819
121	BROWN LESLIE J	883-0057
123	CADNEY MATT	886-8259 +0
126*	SC BUFF ELEM 74	883-5865 +0
127	LAW JAMES A	884-2650 7
131	CLARKE JACIE	884-2627
	DABNEY ARMSTEAD H	884-7038 8
135	SCOTT CAESAR JR	886-6014
137	SPICER S	886-6928 +0
141	TYLER JOS	883-0983 +0
145	JONES LAFAYETTE	885-3730
149	HARRIS GEO L REV	884-7957
153	TILLMAN TURNER L	883-6285
157	XXXX	00
163	DAVIS DAISY D	885-3816 2
167	GIBSON D	885-3092 +0
	HARVEY F J	886-7454 9
	REEVES CONNIE M	884-6757 +0
175	BROWN GLADYS E	884-2074 1
	DIXON M K	885-7642 9
179	SMITH D	883-4617 5
	SMITH LOUISE	886-0489 2
183	HARWELL JACOB SR	883-7473 4
	RCBBINS CAREY	885-6566
X	NORTHLAND AVE	
*	2 BUS 80 RES	15 NEW

333	XXXX	00
334	HERRERA JUANA	885-5478 7
	SUGGS EUGENE	886-2933 8
335*	PLAIDLOCKS SOC INC	886-8945
338	GASH MACIE	882-0188 5
342*	GLAMOUR DOLL HSE	886-8691
	MURRAY FRANK JR	882-2897 1
	XXXX	00
344	XXXX	884-2086 +0
347*	WATER FRNT CMTY CTR	884-2086 +0
	* YOUNG MENS CHRISTN	883-9622 +0
	* YOUNG MENS CHRISTN	00
348	XXXX	881-0452 6
352	DEBOSE B	885-3203 3
	DEBOSE WM A	00
356	XXXX	882-8662
362	BAITY MAYME H	881-6137 8
366	PEEPLES T	885-1699 4
	SINGLETARY MAGGIE	00
368	XXXX	881-0587 1
372	ANDERSON LORRAINE	885-4751 +0
	JONES C	00
376	XXXX	884-6109
380	BROWN JULIUS C	883-1634
	YOUNG LUCY REV	883-1634
	YOUNG WILSON	882-7836 3
381*	COOKS CLINICAL LAB	886-3600
	* EVERETT HENRY C MD	886-1912 1
	* FERRY PHARMACY	882-1626
	* FERRY XRAY CLINIC	885-2533
	* LEE ROBERT JR MD	882-8989
	* WEBSTER NATHL C MD	885-9961
384	BELL OTIS	881-0879 9
	BYRD L B	00
388	XXXX	883-2847
394	ARNOLD ELIZA	886-9781 3
396*	MCCALL THELKA MRS	886-9781 3
	* THELKAS BEAUTY STDO	886-3697
396	BOUNDS MATTIE S	886-7846 +0
	FULLER V	882-6793 6
	THOMPSON JACK A	885-9319
400	LEWIS WARDELL	882-8744 9
404	GOFORTH WILLIE JR	886-6532
	GOFORTH WILLIE J	884-4066
405	BELLAMY HERBERT	884-4066 1
	* BELLAMYS WNLOR MRT	00
406	XXXX	882-6490 +0
410	DOZIER J	
X	ROEHRER AVE	
413	LATTIMORE CHARLES	886-2262 +0
416	ROBERTS SUSAN	881-5326 8

Table listing addresses and phone numbers for East Ferry area, including entries like 416 PRESTON JAS M, 417 WILLIAMS DAVID C, and 418 HAYWOOD M.

Table listing addresses and phone numbers for ZIP CODE 14211, including entries like 501 HUMBOLDT PKWY, 502 BECKMAN R, and 503 ELAM MAMIE E.

Table listing addresses and phone numbers for Fillmore Ave area, including entries like 828 SIKORSKI LEON A, 829 DANLKE ROY W, and 830 JONES FRANKLIN D.

Table listing addresses and phone numbers for ZIP CODE 14211, including entries like 907 XXXX, 910 KUBERA ART MUSIC ST, and 911 FILLMORE SYCAMORE.

FILLMORE AV 14211 CONT
 1374 XXXX 00
 1377* MAT BANK FILMR UTCA 894-5799 6
 1382 XXXX 00
 1384 XXXX 00
 X BOX AV
 1385* BELL BROS DR IN CLN 897-0482
 1390* EAST SIDE BARBECUE 896-8399
 * KINGS BARBECUE 896-8399
 1392* SONNY'S BARBER SHOP 896-8441
 * WILSON DANNY 895-8719
 1393 BELL CLIFF SPORTS 896-3993 6
 1395 HARRIS BRIAN 895-8719
 1397* MAYO AGENCY INC 897-0323 9
 * MAYO JOSEPH JR 897-0323 1
 * MAYO REAL ESTATE 897-0323 4
 1399* HAAMIDS MKT 895-3520+0
 1401 LEAK GEORGE R DDS 894-3038
 X WOEPPLE
 1405 LANIER JOHNNIE 895-2434+0
 MOORE JOHN 895-8568 9
 1406 XXXX 00
 1407* ARABELLAS HAIR STYL 896-9188 7
 1408 BAKER CLARENCE L 896-1894+0
 1409 XXXX 00
 1410* DUNNS FRUIT&VEGETBLE 895-0337 3
 1412* MATTIES TEA RED HOT 896-8886 6
 1414 BELL MERLINE 891-8306+0
 * UGANODAS BEAUTY RAMA 896-4583 8
 1415 FRANKLIN RUDOLPH 897-7035 9
 1418 XXXX 00
 X GLENWOOD AV
 1422 XXXX 00
 1423* MARINE MDLND CTY BR 892-3383 4
 1426* EPIC FURN CO 896-0118
 1428 FRANKLIN E 895-5440+0
 * L&G GARAGE LTD 896-9099+0
 1431 XXXX 00
 1435 XXXX 00
 1438 XXXX 00
 1443 XXXX 00
 X WINSLOW AV
 1449* STAIRWAY HYM CH GOD 896-0180 8
 1453* HELENS BEAUTY BOX 896-8567 4
 OWENS KENNETH L 895-3793 9
 1456 JAMES ANNE KATE 895-2640 7
 * V I P BARBER SHOP 895-8514 1
 1457* TOP CHOICE FOODS 893-1193 8
 X WOODLAWN AVE
 1476* HEMISPHERE 892-6456+0
 1482 XXXX 00
 1484 XXXX 00
 1488 KEITH C 892-1560+0
 WILLIAMS JAMES 892-3684 9
 1495 BUILDING
 * BENSON STEEL PROCSG 891-8383+0
 * BOOKCASE FCTRY 892-0888 9
 * CMI 892-2688+0
 * FRIENDLY CMPS CMNTY 892-2686 9
 * GILTEX INC 896-5011 6
 * INDUSTRIAL REFRG 892-3000+0
 * METAL PURCHASING CO 893-3131+0
 * NIAGARA FRNTR FENCE 896-6688+0
 * ONEIDA SALES&SVC 897-1212 9
 * QUICK SVCE 893-2880 8
 * QUVERSE RIGGING&TRCK 892-6688+0
 * SARATOGA FABRICATNG 894-2600+0
 * SCOTT SALES CO 892-3282 7
 * STMARY MAGDLN RC CH 892-2686+0
 * TRESCO DSTRBTNG 893-8888 8
 * UNITED REALTORS CO 896-3889 9
 1495
 1497* STAUGUSTINE CT YTH 895-1115+0
 1500* JONES ARCO 896-9023 5
 1507* COLSTON MOBIL OFC 896-3910 4
 * COLSTON MOBIL TELE 896-9712 4
 X EAST FERRY
 1512 MONTGOMERY OBIE 894-8941 4
 1514 XXXX 00
 1518 WILSON JAMES 892-3236 5
 1520 CALHOUN C 894-3162 3
 1522 HARWELL ANTHONY 892-2568 9
 1526 XXXX 00
 1527 NAWROCKI BRONISLAW 896-0261
 1529 XXXX 00
 1535 GAUSE ELEANOR 891-4184+0
 WILSON EUGENE 896-3004+0
 X INTER PARK
 1537 PRYOR A 892-1388+0
 1538 ADAMS ARTEMUS 894-0389+0
 BRYANT MITCHELL 894-5110+0
 1539 XXXX 00
 1542* EVENING STAR CH GOD 893-7064 6
 1554 XXXX 00
 1555* ALLIED MINRY BLDRS 894-2800+0
 * CARR W L CONSTR 893-5559 3
 1556 XXXX 00
 X SUDNEY
 1564* SALTERS DELI 896-8897 7
 1565 XXXX 00
 1567 XXXX 00
 1570 STONE MURRELL 892-5025+0
 1578 XXXX 00
 1582 XXXX 00
 1594 XXXX 00
 1596 XXXX 00
 1598 WARREN DION 895-3228 8
 WARREN ELBERT 892-5391 2
 1600* SC ST AUGUSTINE 895-8623 2
 * STAUGUSTINE CENTER 897-4110+0
 * STAUGUSTINE CM ED 898-0013+0
 1608 XXXX 00
 1616 XXXX 00
 1618 JACKSON ROBERT 894-5880 5
 JONES EDW L 896-1370 5
 1622 XXXX 00
 1625* OILATOMIC INC SVC S 896-8490+0
 1628 XXXX 00
 1628 XXXX 00
 1640 PERRY LUQUINTA 894-1128+0
 1644 GUESS JUANITA 895-8623 9
 PRESLEY M 897-0996 6
 1648 POLK JAS 897-2076
 PORTE ESTER 896-3528
 1649* JAMESON ROOFING CO 894-5558 1
 1650 REES GORDON H 894-6341
 1669* FILLMOR MOTOR SALES 894-4087 2
 X NORTHLAND AV
 1679 MCDOWELL ERNEST 897-2048+0
 1711 GARRINHAM PAUL 896-1388
 X BULL AVE
 1716 XXXX 00
 1717* BRIDGWAY TAXICAB CO 896-4800+0
 * BUFF SOUTHW CMP TRCK 891-8714+0
 * DRAKES CAR SRV 896-3584+0
 * DRAKES CAR SRV 896-9108+0
 1720 XXXX 00
 1722 XXXX 00
 1726 XXXX 00
 1732 BERRYMAN HERBERT H 895-2366
 PEDANO VITO 892-2940
 1738* RAY JONES COLLISION 897-1400
 X MOHICAN AVE
 X EAST DELAWARE AVE

ZIP CODE 14214

1772 XXXX 00
 1775 XXXX 00
 1780 XXXX 00
 1782* WELDING BY RILEY 894-8306 6
 1783* STJOHN G E MACHINE 893-0366+0
 1790 XXXX 00
 1791* MARK FIVE INDSTRES 891-9001 7
 * RODGERS F LEE 893-8638 7
 * RODGERS WELDNG SUPPL 893-8638 7
 1800* MR SECOND 896-8859+0
 1811 XXXX 00
 X APPENHEIMER AVE
 1819 XXXX 00
 1870* AUTOMTY PARTS WRHS 891-5611 5
 1884* CHERYL'S BACKYRD 893-8266 8
 1940* DANFORTH JOHN W CO 832-2388+0
 * SCIBETTA F A PLMBNG 835-6490 8
 1971 XXXX 00
 X KENSINGTON AVE
 1973 XXXX 00
 1986 XXXX 00
 1990* DAVIS PLUMBNG SUPPL 835-3213 6
 JONES PERCY 833-4016+0
 1996 XXXX 00
 1997* ALL DLTY ALTRTRNAPRR 837-1579 2
 2000 SMITH ROSELINE 836-7534+0
 2001 BITTNER F R 835-0734
 2002 XXXX 00
 2006 DUBOIS SIDNEY 832-3182
 LANG E 832-3892 4
 2008 WILLIAMS M E 836-2062 8
 X VERDUN AVE
 2009 GLASGOW JAMES 838-6594 4
 2012 XXXX 00
 2014 XXXX 00
 2017 XXXX 00
 2018 PEACE WALLACE 837-5938+0
 2019 CONNOR J 838-4313 5
 2020 THEN CLARA M MRS 835-6801
 2023 WASHINGTON R 838-3741 8
 2024 FERIELLA JOHN A 835-6487
 2027 WILLIAMS CHARLIE W 835-6838 6
 2028 TUCKER EDWIN K 833-4640
 2030 COOPER SAMUEL 837-1883 8
 2032 XXXX 00
 X KENOVA FL
 2035 DELANEY CORNELIUS 833-7153 9
 THOMAS JOHN 833-0419+0
 2036 SHAW CHARLIE J 836-3571 9
 SHAW CHARLIE J 835-3108 9
 2038* CP RADIOBTY REPR 832-0533+0
 DAVIS ROBERT M 838-3294 6
 DAWSON D 838-2924 7
 2039 XXXX 00
 2041 CRAWFORD WM 833-0953 4
 2042 APPLEBY CLARICE 837-5536+0
 2045 XXXX 00
 2046* GOLDEN NUGGET INN 836-9776 8
 X GESL
 X VAN GORDER
 2061 MAYES ROBERT L 837-2451 7
 TOLER BENNIE M 837-6683 7
 2065 XXXX 00
 2067 HOODR EDW J 833-3597
 2068 SIDERIS E E-REV 836-5179 6
 2072* CALVARY EMMUL UN CH 834-0825
 2075* PALMER BEARING CO 835-0814 8
 2079 GLINTZ E 834-5174
 2086 LEWIS THEODORE 835-3110+0
 2087 ROBERT G 837-4084+0
 X DREXEL RD
 2090 BORDERS ANNA 835-4427 9
 ROBERTINE ARNOLD H 836-0652 6
 2094 NEUBECKER CLARENCE 833-4813
 POWERS JAS M 832-3947
 2100* A F SUPPLY CO DIV 836-0300
 * AUTOMATC FIRING CO 836-0300
 * BECK ENGRS COMBUSTN 836-0300
 * BUFLO STEAM GENRTRS 836-0300 5
 * BURKS PUMPS DIV 836-0300 8
 * CLAYTON STM GWRTS 836-0300 1
 * CONTL AUTOMATC BLRS 836-0300 3
 * GUARDIAN VALVE CO 836-0300
 * HASTINGS AIR CONTRL 836-0300
 * HASTINGS INDUSTRIES 836-0300 2
 * HUNT LLOYD P 836-0300
 * IRON FIREMAN MFG 836-0300
 * JOHNSON AIR ROTATH 837-2555 2
 * JOHNSON HEATER CORP 837-2555 7
 * KILLEN T F 836-0300 5
 * MURRAY GRID HEATER 836-0300
 * NATCO WATER HEATER 836-0300
 * NATL U S STL BOILRS 836-0300
 * PACIFIC STL BOILER 836-0300
 * PEARBODY GORDON 836-0300 5
 * PENNSYLVNIA SEPARTR 836-0300 2
 * PETRO OIL BURNER CO 836-0300
 * PORTMAR WATER HEATR 836-0300
 * ROTH ROY E PUMP CO 836-0300
 * SELLERS ENGRNG CO 836-0300 1
 * SPENCER HEATER AVCO 836-0300
 * THERMAL RSCHENGRNG 836-0300
 * TODD PRODS 836-0300
 * WEBSTER WARREN&CO 836-0300
 2105* DS PETRO 836-9889 5
 2115* CASAPIS ANASTASIOS 837-8911
 * HONEYLND TEXAS HTS 836-9787
 X DEWEY AVE
 2116* THRF T WASHN 836-8056
 2120 BOSTIC GARY L 837-0767+0
 2126 XXXX 00
 2130* CUYAHOGA WRECKING 835-3202+0
 2131 XXXX 00
 2135 WECKERLE L 838-4543 6
 2137 XXXX 00
 2139* SHARRY UPHLSTRY 833-8660 9
 WILCZYNSKI ROBERT 832-5116 9
 2141 (RETAVER) 837-5125 9
 2144 DRAVYTON D 836-7627+0
 MC DUFFIE L 837-0607+0
 2147 XXXX 00
 2148 XXXX 00
 2151 BROWN L 833-2359 7
 GREENE JAMES 836-4839 9
 2152* MOB HILL HROWR 838-0458 9
 2154 HELMER FRED SR 835-7142
 2155 XXXX 00
 2156* A G ELECTRICS 836-5520
 2158* ERNIES SANDRICK SHP 838-4436 5
 2160 XXXX 00
 2162 XXXX 00
 2163* LEROY PHARMACY 833-4169
 * RAUTENSTRAUCH L W 833-4169+0
 WILHELM EDW P MRS 834-9223
 2171* BISHOPS LAY ADVISRY 838-3241+0
 * CATHOLIC PAMPLT SOC 837-8163

231 MIMS CONNIE 894-0918
 232 XXXX 00
 235 BOLYAR JOSEPH 892-2820+0
 238 XXXX 00
 239 VASCIANNIE JAS G 896-5276
 240 XXXX 00
 243 GROCE CAREY 896-1974
 244 PRIMM JOHNNY 895-1691+0
 246 GRICE ALBERTA 897-2253 1
 247 RIVERS GEO W REV 896-4815
 248 WALKER MAY 897-0053+0
 249 FLINT JAMES 897-2781+0
 REID WILLIE 895-8138 7
 SAMPSON JAMES P 897-4506 9
 250 XXXX 00
 253 XXXX 00
 254 XXXX 00
 255 XXXX 00
 257 MCCLURE A K 891-5503+0
 260 XXXX 00
 261 GARRETT J 894-4637+0
 263 BARBER ROBT W 894-2047
 264 XXXX 00
 269 XXXX 00
 270 XXXX 00
 271 NELSON V M 895-6425 6
 NELSON WILLIE B 895-2674 7
 275 XXXX 00
 X GENESEE
 X HIGH
 322 BRANTNEY RUTH-MRS 895-1961 5
 326 WILLIAMS D R 891-4247 4
 WILLIAMS PAMELA R 891-4334 9
 ALLEN JOHN H 891-8671+0
 331 XXXX 00
 332 SALTER ZOLA 892-7664 5
 334 XXXX 00
 335 XXXX 00
 336 HOUGH OLLIE M 891-4540 9
 337 XXXX 00
 338 CARLTON DARKIS MRS 894-5843
 NELSON JACQUELINE 892-6968
 341 XXXX 00
 343 XXXX 00
 344 ALLEN PRAYER J 891-4440 9
 345 XXXX 00
 348 FERNELL HERBERT 892-9589 3
 MASON EUGENE 895-1625 7
 351 XXXX 00
 352 DAVIS JOHN L 892-8794 6
 357 XXXX 00
 358 XXXX 00
 360 SCHNEIDER EDWIN J 893-0377
 362 INGRAM JEFFIE 892-3316 9
 363 BROWN JODDATO 892-7386 9
 WILLIAMS M E 895-3682+0
 COBB J J 894-9261+0
 366 XXXX 00
 X NORTH E
 X BEST
 * O BUS 170 RES 28 NEW

GENESEE E	14204 CONT
548 XXXX	00
550+ AMER AUTO PARTS CO	854-7720
X DAVID	00
554 HESCH IRVING I	854-7720 9
558 G&T ELNORA	856-1250+0
JOHNSON RONALD	856-2484+0
SMITH FRM	856-2681 4
THOMAS CHARLES H	847-1886 9
562+ UKRAINIAN HOME	856-8884 6
568 XXXX	00
569 XXXX	00
570 DRAKE CURLIE-MRS	853-0888 1
572 CHESTNUT ALEX N	847-0743 8
JONES COLVIN B	847-2936 8
574 SHAW CHARLIE	842-2542+0
JOHNSON JAMES L	845-8708+0
MACSUGAN BEVERLY	854-2047
580+ FOSTER T E MRS	856-8871 9
* FOSTER THOMAS E MRS	856-8880+0
582+ DAVES TRUE YLU HWR	852-8118 1
588 XXXX	00
592 XXXX	00
593+ OLATOMIC INC SVC B	855-8482+0
594+ SUN ON RESTRT	856-3752
596+ ARTHURS PUB	855-8890 1

ZIP CODE 14211

605+ DICKSON J BUNOCO BV	855-8890 1
X JEFFERSON AV	00
623 XXXX	00
626 SAGERE ALBERT	854-2021+0
636+ REPOSSESSED SALES	856-8890 9
642+ DOUGLAS COLLISON	842-1281+0
655+ ELECTRA GAS APPLNCS	855-1215 1
658+ ELLICOTT LASHES	855-8823 8
660+ EBERTS MOVING CO	896-7787 8
X MCHROE	00
692 ATKINS CELESTE V	852-2272 7
694+ JET LIQUOR STORE	852-3070
X ADAMS	00
695+ LOBALUKES LOUNGE	855-8810 1
696 ANTHONY FRANK B	856-7362+0
700+ MARTIN LUTHER LODG	855-8829 7
702 HADDEE F-MRS	842-3847 8
JENKINS WILSON JR	852-4117 8
705 XXXX	00
707 XXXX	00
712 HARDY HELEN V MRS	854-5839
714 XXXX	00
716 XXXX	00
716 ORILEY MARK	847-8643 9
736+ JACKSON LOUNGE	855-8752 6
X GREY	00
743 HOWARD W A	856-8547 4
745+ WILLIS SMOKE SHOP	855-8728 1
747 XXXX	00
751 XXXX	00
753+ DOROTHYS RESTRNT	855-8848 6
755+ LAPAR STUDIO FLL BV	855-8212 7
X CARLTON	00
763 XXXX	00
764 XXXX	00
767 JOHNSON BISHOP	856-7463 8
WILLIAMS CHARLES	852-0268 8
774 XXXX	00
X JOHNSON	00
779+ MCBURROWS AUTO REPR	896-8142 9
* MCBURROWS TAXI	891-8448 9
* MCBURROWS TAXI	891-8448 9
780+ FAST PRESS PRINTNG	892-8900 9
782 XXXX	00
786+ JONES DELICATESSEN	897-2780 6
791 XXXX	00
792+ BALTIMORE FSHOTYSTR	896-8900 2
BOONE E	892-1217 7
793 XXXX	00
793+ BERNBECK ELECTRIC	892-6481 4
793+ VALLONE RUSSELL	895-8878
801+ LOTTIS RADIO ELCTRNC	892-8214 5
* SATCHER LOUNGE	896-8134
802 XXXX	00
811 XXXX	00
X SHERMAN	00
815 XXXX	00
816+ BUCHBINDER BROS GRD	894-7228 8
820 HILL HENDERSON	897-4855 8
821 STRASSER KATHERINE	892-1780
822+ LEWIS J W CO INC	896-8572 4
823 XXXX	00
825+ UNIVERSAL CORE SLS	896-8415 9
825+ LOHNS AYO CLSN BV	896-8111 4
835+ NEALS RADIATR SVCE	892-5234
837 XXXX	00
844 XXXX	00
849 NEUGEBAUER F	893-7580
X FOX	00
856 XXXX	00
857 MARTIN MERRILL B	898-8011 3
859+ JONES LIVE BAIT SHP	896-8768 2
862+ DEES TOE	896-8803
ROBINSON D	892-8152+0
875 XXXX	00
880 SWIFT MATTHEW R	894-8620
SWIFTS CABINETRYSHW	894-8600
X HIGH	00
X HERMAN	00
892+ GOODWILL INDS STORE	896-8894 1
898+ UNITS TRUCK SUPL	897-8807 4
900+ FISSELL WALTER CO	894-2640
905+ FOX AUTOMOTIVE REPR	896-8924
ALADDIN CLEANERS	892-1291 3
ARCHIE S	894-5271 3
* GRAZELLA WM	895-8877+0
916 HORTON GEORGE A	897-1286 8
X GUILFORD	00
921 XXXX	00
927 XXXX	00
941 SLAUGHTER HENRY W	897-2116 8
945 BARNES ROCKY	895-5274 9
948+ LEWIS&SLAUGHTER STR	896-9968 6
X RICH	00
X REED	00
961 MANN'S ANDREW D	895-8264 2
965 MUELLER HERBERT J	892-2474+0
967 XXXX	00
968 YOUNG GEORGE	893-1288 5
969 XXXX	00
973 DUNBAR L M	896-8815+0
974 IPOKONIC FRED	897-0814+0
976+ COAST OF THE TOWN	896-8827 7
977 XXXX	00

WORDED IN WRITING BY HAINES & CO., INC.

GIRARD PL 14211
BUFFALO

2 LAWRENCE ANDREW S	895-9494
ROBERSON A L	891-8927+0
4 XXXX	00
10 DANIELS A	891-4030 9
HATCHER MARY	891-5310 9
12 STEWART VIRGINIA	895-0365 9
13 ARMSTRONG JOHN J	892-7217 5
JACKSON M	892-2429 9
15 XXXX	00
18 GRIFFIN JIMMIE L	897-2652+0
19 BELL WILLIAM	893-2360+0
20 DORSEY J A	897-3605 5
23 MCCLAIN HENRY JR	896-0622
MCCLAIN HENRY	892-8013 8
26 XXXX	00
27 XXXX	00
28 SHUFFORT ROOSEVELT	897-2792 8
TAYLOR JAMES JR	892-9499
29 XXXX	00
31 XXXX	00
33 HILL PAULA S	834-4384 9
36 HARRIS L	895-9510+0
38 FEHR ANDREW F	894-8560
42 DANIEL EVERETT	895-9788
REED ARTHUR	897-2915 6
43 MCCOY VIDIS	894-7043 4
PERSON E C	896-3155 1
44 SMITH JAMES JR	897-4890 6
45 XXXX	00
46 PEOPLES ANNETTE B	895-8468 7
47 XXXX	00
50 RANDLE JESSE	892-1828 5
51 STRICKLAND J L	892-8894 8
WYNN EMMA LEE	895-6820
52 XXXX	00
55 HARRIS ESSIE LEE	897-2262
56 KING ESSIE M	892-2461+0
58 LAWRENCE MARVIN	896-0526
MANUEL C L	895-4894+0
60 XXXX	00
61 XXXX	00
62 XXXX	00
63 RICE MARGEREN	894-9860 2
65 XXXX	00
66 CUMBERLANDER Y	891-4667+0
69 WATSON M J	894-5333 4
WILLIAMSON S	892-0167+0
72 XXXX	00
74 XXXX	00
75 PADGETT J	897-1870 9
77 OLIVER M	892-8981 6
78 HENLEY GEORGIA	894-3733

GENESEE E	14211 CONT.
895 XXXX	00
X SWEENEY	00
898 XXXX	00
894+ FRANS DELICATESSEN	896-8128+0
X STRAUSS	00
895+ EDWARDS T T FMRL HM	894-4888 1
EDWARDS THOS T	895-0254 1
896 ALLEN P	897-1630 9
* COFFEY JOHN J	893-4100
* VIC CO WINE&LIQUOR	893-8483 5
WILLIS HENRY JR	895-4416 5
1003+ SC YOC GENESEE	893-6441 9
* ST NY YOUTH DIV	893-6441+0
1004 XXXX	00
1005+ CLEARSTONE STUDIO	891-4820 5
1011+ COTTMAN TRANSMISSN	896-0220 9
* COTTMAN TRNSMSSN CTR	896-0010 8
1012+ EAST SIDE TIRE SVCE	894-3831 1
X MYERS	00
1021 XXXX	00
1022 XXXX	00
1026 LESIEWSKI JOHN	893-0866
1028 XXXX	00
1030 BARR JAS H DDS	892-3860
HAWKES JAMES A	894-3732 6
JOHNSON A	894-0351+0
X WILSON	00
1033 XXXX	00
1041+ PARADE FURN	896-8014
1042 XXXX	00
1044 PATAILLOT E	893-2964 9
1045+ FREYS RESTRNT	896-6949
1047 FREY GEO A	895-5375
* FREYS RESTRNT&BAR	896-9516
1048 XXXX	00
X FILLMORE AVE	00
1057+ BAR SVCE	891-5522 9
* BAR SVCE GAS STA	891-5522+0
1060 XXXX	00
1066 XXXX	00
1067 BRZELZNAK R G	892-5602+0
1069 SMITH SYLVESTER	896-7754 9
1072 XXXX	00
1074 XXXX	00
108+ JABLONSKIS KEYSAPRT	892-1225
* JAYS MFG CO	892-1225
* TED THE LOCKSMITH	892-1225 9
* TEDS KEYS&SPORT SHP	892-1225
1086 XXXX	00
1087+ C J S SIGN CO	895-9966 8
1094 XXXX	00
1096 XXXX	00
1098+ DINCO TRUCK SALES	893-3226
* PHILLIPS BROS GARAG	893-3226
* PHILLIPS BROS GARGE	893-9222
1100 PUGOWSKI STANLEY	894-8551 3
1102 XXXX	00
1105+ B BAR INC	895-3049 6
* US POSTAL SV STA E	846-5094
1106 XXXX	00
1108 MICHALOSKI D J	896-3683 9
SMITH KENNETH L	896-3765 8
1109+ BARTHS CARTING CO	892-0456
* E Z DELIVERY INC	892-0456
1113 ARMPRESTER R	891-5815+0
PARKUS JOHN	892-1081 8
PARKUS R	894-0639 3
SOJKA JOHN C	892-9706 1
1119 DEMARNO ROBT SR	893-8620
1121 FELSKI HENRY	896-0858
1126 XXXX	00
X MILLS	00
1137 XXXX	00
1141 XXXX	00
X BEST	00
X WALDEN AVE	00
1184 BOYCE L F-REV	895-3642 4
* CALVARY BAPT CHURCH	896-9483 5
* CALVARY BAPT STUDY	895-3642 4
* ST NY YTH OTRCH OFC	891-5655+0
1185+ BUFF FLORAL SHOP	893-4770
OKONEWSKI FRANK SR	892-3953
EAST PARADE AVE	00
1186+ CTY BUFF PLC 12	855-4412+0
1185+ MODERN HYDRAULIC SV	893-7125 6
1188 KOZAK THOS C	894-4217
1189 XXXX	00
1190 XXXX	00
1207 HERNANDEZ L	896-2948 6
ANTOJ J	896-5564 3
EVANS M J	894-0352 3
* SATTLER ONTL LAB	893-3113
1209 XXXX	00
X MARSHALL	00
1214 LANE LUCILLE-MRS	896-0277+0
1215 COLUCH CHESTER	892-1013
1216 XXXX	00
1217 ROBIN JEAN	937-9639 9
1219+ EAST SIDE UPHOLSTRY	895-8489 1
1223 XXXX	00
1225 CRAWFORD J	891-4642+0
1227+ JOES BARGAIN STORE	893-3678 5
LEWITZKY JOS	893-3678 5
1228 XXXX	00
1230+ CENTRAL O B PRDTS	892-7520
* KRULL ARTHUR G	892-7520
* OS PRODUCTS CO	892-7520 9
1234+ MISS BARBARA SC ONC	896-8852 3
1236 XXXX	00
1237 XXXX	00
1240 XXXX	00
X LATOUR	00
X SPIESS	00
1249+ KARL F BAR SUPLS	892-4204 1
KARL FREDERICK	895-4216 1
1253+ ADAMS BROS GARAGE	896-8846 5
1255 XXXX	00
1257+ BENTON J B COMMUNITY	897-0039+0
* POST LIQUOR STORE	892-6924
1261 XXXX	00
1262+ BAH FOOD MART	894-8215 6
1264+ IRIS PHARMACY	892-8037 7
* SATTLERS DRUGS INC	896-9825 7
* SATTLERS DRUGS INC	893-8037 8
* SINGER EUGENE I DDS	891-4277 5
1268 CLUB	896-9877+0
1271+ DICKSONS LOUNGE	896-9876 7
LAWSON WILLE T	897-1982 7
X KIEFFER	00
1274+ NICHOLS NINA	894-6153
TANWAS BEAUTY SALON	893-5280 6
1275 XXXX	00
X KEHR	00
1278 MOORE JOE COLLISON	896-8907+0
1279+ MILLER & SONS GARAG	896-4542+0
1283+ LIGHTHOUSE LUNCH	896-9791
1286 HATSOGS GEORGE	895-8825 8
LPCZYNSKI BARBARA	896-0094
1288 BURGIAN LOUISE	896-4285 4
LUNDY ELSIE C	896-5397 2
1289 XXXX	00

GIRARD PL

14211 CONT..

79	XXXX	00
81	XXXX	00
82	BOYD E	896-3524 8
	ROMEO MILTON	897-0621 9
84	BUCHNER LORENZ	895-1163
85	CUMMINGS AUBREY	895-8092
	REID DELORES	892-9439 5
87	DUMAS WILLIE E	893-8623 +0
	ROGERS L	896-8093 +0
90	BRISBON JAMES I	893-5750 5
	JEFFERSON P	894-3028 +0
92	JONES D A	891-8581 +0
X	FILLMORE AVE	
★	0 BUS	64 RES 12 NEW

GLENWOOD AV

14208 CONT.

GLENWOOD AV

14208 CONT..

248	TERRELL THEO	866-7763 5	506	XXXX	00	884-3865 8
252	XXXX	00	508	FRANCIS LEINATH	00	885-1518 9
X	JONES M B	885-0916		SMALLWOOD K	00	
259	VERPLANCK	00	509	XXXX	00	
X	WELKER	00	510	XXXX	00	
269	XXXX	00	511	BROADY C A	886-7685 6	
269*	MELS INTERIOR DECOR	885-9297 +0	514	RICE WM	885-2858	
	TUCKER W M	884-5543 9	515	HOLMES E	886-2818 8	
264	JACKSON NED	882-8271	518	HOLMES GLADYS	882-4560 2	
	MARSHALL A S	886-7764 6	519	TUCKER THOMAS	885-5019 +0	
266	CARTER G	884-5795 +0		GRAY MARY E	886-7306	
268	JONES LILLIAN	883-7092	520	HOLLEY BERNARD	881-1744	
269	XXXX	00		XXXX	00	
272	CLARK WILLIAM C	886-7395	523	MOYE JAMES	884-9489 3	
273	HARRIS ROBERT I	882-3106 8	524	EASON HENRY T	884-6862	
276	HARRIS WM V	885-7139		JOHNSON PEGGY	886-0825	
282	XXXX	00	527	STENHOUSE THOS H	885-8937	
283	XXXX	00		WINSON SHIRLEY A	881-6151 +0	
285	XXXX	00	528	XXXX	00	
286	XXXX	00	529	GRASSBY THELMA	883-7261 5	
288	JACKSON DELMAR	882-1373 +0		WILSON VIVIAN C	883-4034 6	
292*	BRIGHT WRNG BPTST	885-4030 9	530	BARNES DAVID JR	885-3386	
298	JOHNSON LULA M	886-1839 7		SAMUEL CLAYTON J	883-0159 8	
302	XXXX	00	533	XXXX	00	
X	JEFFERSON AVE		537	WOODSON MYRON R	883-3242 +0	
316*	HAN SHOE SHINE	886-8584 9	538	AMOS HARRISON	882-8818	
317*	ALBERT EUGENE	882-3980 4		SANDERS DONALD	884-6398 9	
X	PIXIE BARGRILL	886-9203	540	XXXX	00	
318	SIMS LIZZIE	884-2672	542	SIMS INDIA	884-1746 7	
322	BROWN D	885-8439 +0	X	PORTAGE		
326	HILL G L	886-1964	548	FERGUSON WILLIE	884-1009 9	
	PIERCE L D	881-4938 +0		JONES KEVIN	881-1325 5	
335*	BARRY FOOD PRODUCTS	884-4180	549	CHILDERS EARNEST	886-7293	
X	DUPONT		551	LAWRENCE A	881-1805 7	
336	BAKER DWAYNE	881-4441 7	552	XXXX	00	
337*	BARRY FOLGD PPR BOX	884-4180	553	ADAMS JOHN	885-1173 8	
339	XXXX	00	554	XXXX	00	
340	XXXX	00	555	CHRISTIAN EULA	884-9380 8	
341	COLBERT A-MRS	886-2749 +0		CHRISTIAN WADE	884-3836 +0	
343	XXXX	00		PRICE E L	883-9197 8	
344	XXXX	00	557	JENKIN L B	881-4841 9	
345	XXXX	00	560	BUSTER VERA	881-5944 9	
346	TOKES DARLEEN	885-0260 3		JONES MARK C		
	THOMPSON R M	881-0078 2				
348	BRIDGES EVELYN-REV	883-7889 8				
352	BAKER E	881-6052 7				
353	XXXX	00				
356	XXXX	00				
358	FIELDS T JANE	881-3051 7				
X	HAUF					
362	KENNON DOROTHY	886-3538 9	X	FILLMORE AVE		
363	GREER MARY R	886-6669 3	721	XXXX	00	
364	XXXX	00	724	BANKS THEODORE R	897-3532 5	
365	XXXX	00	725	HAWKINS LESTER W	891-9187 8	
366	DENNARD ZEDDIE	885-9205	726	XXXX	00	
	VALENTINE THEODORE	883-7063 6	727	XXXX	00	
369	XXXX	00	730	HOLLIE V	892-0466 7	
370	GRESHAM NATHL	885-2340	731	GOODWIN HAROLD	892-1359 +0	
	JOHNSON LOUISE	885-5895 6		WESS VERLENE	892-8868 8	
371	ELLIS JOHN D	886-4907	732	XXXX	00	
372	SHERROD FELIX	886-0891	735	KEYS L S	896-3456 +0	
373	POWERS MARTHA	886-2740	737	XXXX	00	
374	XXXX	00	738	XXXX	00	
375	EVANS ALBERT J	885-5766 7	742	XXXX	00	
	ROGERS CLEOPHAS	882-9665	744	LEWIS RICHARD	894-8636 +0	
376	WIGGINS LAURA	881-4998 4	748	BATEMAN BETTY SUE	893-1805 8	
	WIGGINS RAYMOND L	884-2605	754	XXXX	00	
377	INGRAHAM CARL M	882-1269	756	XXXX	00	
387	XXXX	00	761	XXXX	00	
X	BROOKLYN AVE		762	FREEMAN MAE L-MRS	894-2235 6	
389	XXXX	00	764	CORPENING B	891-9797 +0	
390	HARRIS WILMA A	886-7021 +0	768	XXXX	00	
	LILLIARD MOSES L	884-3851	770	XXXX	00	
391	XXXX	00	778	DAVENPORT F	895-2981 9	
392	SWANS JOHN	885-4063	780	XXXX	00	
393	PUGH L	886-6316 +0	781	HOBBES EARNEST	892-2498 +0	
394	XXXX	00	783	HUGHES DEALIA	896-0027 7	
395	PAGE RENONA REV	883-2026		MCCORMICK LEON	894-8258 5	
397	JORDAN LUCINDIA M	885-4484 8	784	MAYE LOIS MRS	894-3609 +0	
401	CASEY C E	883-2844		WILSON L	897-2496	
402	XXXX	00	785	STARKS ARTHUR L	892-5165 +0	
405	GONZALEZ R G	883-9075 5	786	BRYANT T	895-0710	
406	FULLER KATIE L	881-6041 5	787	BELL GEO J JR	894-6223	
408	ROGERS ROBIN M	886-1215 1	789	STUNTZ WM F	894-7213 7	
X	STORZ AVE			TILLMAN M T	891-4000 +0	
414	PUGH M D-REV	881-0522 +0	790	LINDSAY P S-MRS	896-5686	
415	XXXX	00	793	BRYANT FRANK JR	894-5925	
417	XXXX	00	794	JONES EDNA	897-3644 +0	
418	DEBOSE S D	883-7671 8	795	ATTAWAY MARTHA	896-2194 9	
419	BENSON MAE J	883-0558 9	796	FOSTER R M	893-1860	
421	HENLEY S E	882-7044 5	798	SLAY L M	897-5095 4	
422	BABLE MILTON	886-7203 1	800	GARY EUGENE	893-1796 9	
425	MOORE B J	896-0194		SEYMOUR LEO W	897-3889 5	
426	THOMPSON JOHN	884-8217	802	WOODARD ULISSES	00	
428	CARSON L C	884-4979	803	XXXX	00	
429	WILLIAMS OLLIE MRS	883-5635	808	JORDAN LYNN	892-1572 +0	
431	WALKER L	886-2494	809	XXXX	00	
432	AGEE MAMIE MRS	882-5619	810	WILLIAMS GEORGE	892-8591 8	
	DUNN SAML	882-5619	811	SELLMAN G	894-7122 4	
433	XXXX	00	814	GOODWIN J S	893-7800 +0	
439	JORDAN D	885-7652 +0		NEAL DAVID	894-4354	
	PRATCHER JOHN H	883-5512 9	815	WIGGINS BEATRICE	896-3025 9	
X	ROEHRIER AVE		816	ROMANOWSKI ALOIS J	895-0716	
443	BLACK ODESSA	882-1744	817	SHELTON IKE	897-0494 1	
447	PETERS MORRIS	883-2491 +0	819	MABRY JAS	894-1171	
455*	WALLS MEMRL AME CH	886-8527 5	822	JONES C	892-3477 +0	
457	XXXX	00	825	HILL D	892-5077 9	
458*	JERUSALEM BAPT CH	884-7732		HOWARD L FRANKLIN	897-0171 8	
467	THOMPSON PRECIOUS L	884-4974	826	THOMAS LUCIUS D	894-1548	
X	WOHLERS AVE		828	ELLIS E	896-1014 3	
471	HOLLOWAY CARRIE E	881-7019 7	829	XXXX	00	
	FARMER ALFONZO	881-2142 +0	831	CANN CARL E	895-7887	
474	XXXX	00		YOUNG J	895-5847 4	
475	POPE ELIZ-MRS	886-6913 1	832	XXXX	00	
	POPE MICHAEL M	886-1266 +0	834	HUMBLE NINA-MRS	894-0074 3	
476	XXXX	00	837	XXXX	00	
478	CLYBURN LEE	885-4316 +0	839	LANEY EDW	897-0063	
	TYSON SAMUEL	886-7757 +0	840	CLARK ANCLE	893-7011 5	
479	ANDERSON WM M	882-2159	841	PERRY SAMMIE	897-2641 3	
480	LOCKETT JOHN L	882-6886	844	XXXX	00	
	YOUNG LOUIS	885-3842 6	850	XXXX	00	
482	BOHLES WILLIE LEE	886-5952	851	XXXX	00	
483	BANKS WILLIAM	886-2264 +0	852	MOTT LUCY	893-1152 +0	
484	NANCE HENRY	885-0629	853	BLAKELY ANNE MAE	897-3880 8	
485	XXXX	00		WILLIAMS JERRY	894-4479 8	
488	XXXX	00	856	ROWELL P J	896-7179	
489	GOODFREY RUBY	886-4471 8	857	XXXX	00	
490	ALEXANDER GARFIELD	881-1737	861	BLACK K D	893-9011 9	
	BETHEL JOHN	884-7134		WILLIAMS WILLIE H	893-1063 7	
492	SMALL WOOD ELLEN	884-1929 7	862	MARKS WILLIE	893-9306 7	
493	KARTER JOSEPH MRS	884-1822	863	WILSON HOWARD	893-4386 +0	
495	SARTH PEARLIE M	882-3521	864	LENCOR EARL B	897-3565 2	
496	KIRKLAND GREGORY	881-6189 9	865	XXXX	00	
498	KIRKLAND M P	881-6956 9	868	XXXX	00	
	RILES GEORGINA T	883-5467	872	GREEN ISAAC	893-6603 8	
499	BROWN EDW	885-2801	876	XXXX	00	
	WITHERSPOON M	885-0338	877	CREAR LOUIS	894-1863 5	
502	GREEN G W	883-0649	X	KEHR		
	NIEN ELLA B	885-0971	884*	GLENWOOD CH CHRIST	896-8622 1	
504	WILEY W M	883-5080 +0		LEE CHARLES A-REV	896-8522 1	
X	CELTIC PL					

ZIP CODE 14211

GOULDING AV		14208 CONT.
69	TOBIAS JOHN	884-1820
	WILSON RUFUS	884-2615
71	COLEMAN N A	886-8215 +0
	PERKINS GRADIE	883-4163
72	LUCHEY CLYDE	885-3356
76	DAVIS JOSEPH I	884-7044 8
	PATTERSON DORIS	884-6235
79	RUSSAW VIRGIE	882-5087 5
80	EWING LEROY	885-0961
	EWING THOS E	884-6948
81	BROWN JAS J	885-1515
	NELSON JERRY G	881-2049 8
82	CARTER C	885-4027 5
	HARMON CORINE MRS	885-4027
	WHITE ELLA LEE	883-0482 6
85	FORD JOHN HENRY	882-8285
	HARVEY K A	886-6752 +0
86	XXXX	00
89	CLEMONS EDDIE	885-6469
	THOMAS ZOLLIE	884-0889 4
90	HOWTON P	882-8929 +0
	MCLIN J	882-8578 9
93	BATTLE RAY F	886-4572
	THOMPSON ANDREW	886-1614 9
94	MCCARTER NORM	886-8123
X	WOHLERS AVE	
125	BROOKS ADELE	884-8864
	THORNTON ALEX	885-6675 2
126	TYES DONALD	883-9230 +0
	TYLER SAMUEL	884-8718 6
127	XXXX	00
128	ANDERSON OTIS	886-7645 +0
	VALENTINE A	884-6860 2
	MANUEL LUCILE	882-2386
131	GARRETT RUFUS MRS	884-4821
132	COLEMAN GERALDINE	886-5560 +0
133	STEPNEY CHARLES	881-0446 6
	CAULEY PINK	882-6416
135	XXXX	00
136	XXXX	00
140	WATKINS ANNABELL	883-8821
141	XXXX	00
142	FOSTER W J	884-9033 +0
145	PARHAM SHELTON	883-4342
146	ALLEN FANNIE	883-5140 3
	BETHEL JOHN A	886-1927
	HILL WM C	885-7959
149	YOUNG WALTER LEE	885-2594
150	BETHEL HEAD START P	882-6773 +0
153*	COOPER MATTIE-MISS	883-1050 2
	JORDAN WM	886-0542
154	RICKS DOROTHY	881-0258 +0
	SIMMONS WILEY	884-5661
155	GRIFFEN WILLIAM C	883-9399 6
156	SATCHER FREDDIE M	882-6145 9
159	LOCKMAN ALBERT W	884-8061
160	HAWKINS FLORENCE	885-5585 9
	MORROW V K	886-6931 6
163	FELLERS MARY	884-6375
	HOWARD ROBT	885-2636
164	ROBERTSON OTIS	884-6388 4
166	FRELAND BUSTER T	886-2950
	WILLIAMS J D	881-4836 +0
167	DADE YVONNE JOYCE	884-2529 6
	LIVINGSTON M	884-2767 5
169	XXXX	00
170	BROWN JOHN A	881-5747 7
	KNOX VIOLET M-MRS	886-0195 5
172	EDWARDS BERNICE	885-1263 4
	WAJED DEYNE	884-2594 7
173	WALKER EVELYN MRS	885-2375
177	CUNNINGHAM RONALD	886-7762 4
178	XXXX	00
180	MARTIN LEANA MRS	882-9514
	MCKAY CHAS	884-6430
181	THOMAS RUBY	885-7214 9
183	XXXX	00
184	BURKE BENJ	885-7216
187	FERGUSON JAMES	882-3942 3
	MILLAR WM	884-8292
188	WEBB JAMES O	881-0426 4
191	MURPHY MARY E	883-1671 6
192	CUNNINGHAM P	883-9496
	DRAYTON JANNIE	883-4365 7
195	JACKSON LIZA LEE	881-1689 4
	PATTON DIXIE	881-2327 +0
196	HUDSON PORTER	884-4080 +0
197	MALLARD JOHN R	881-3526 2
198	XXXX	00
202	BEAVER M-MISS	885-4623
	PENNY SAML	885-4623
205	TAYLOR THOS	885-4784 +0
206	DAVIS D I	881-0891 9
	HUNTER E	885-8753 9
208	MCILWAIN MINNIE	886-2167 1
209	HUNLEY M	885-6577
X	HUMBOLDT PKWY	
884	DENT JULIUS	884-6541 +0
*	1 BUS	144 RES
		21 NEW

251	XXXX	892-0353 5
		00
253	HARRIS ANN	897-0005 +0
256	BOOKER ARTHUR L	893-8351 +0
	BUSTER MERCEDES	893-2044 +0
257	MILLENDER WILLIE L	893-3401 7
258	BROWN L F	894-4597 3
259	BOYD JIMMIE L	893-1838
	BOYD MARGARET	894-0880
260	JONES R	893-1729 +0
262	XXXX	00
263	XXXX	00
265	XXXX	00
266	TERRELL D	00
270	XXXX	895-8234 9
272	MITCHELL CARRIE	00
	PLEASANT SHARON	895-2876 5
279*	BUFF YOUTH&YNG ADLT	896-1138 1
	* GUILFORD HALL	897-1441 5
280*	AMER PALACE LAUNDRY	896-9843 5
	* BOYD&BROWN CNSTRN	884-7973 9
281*	BUFF PAPER&DETERGNT	893-2202 +0
	* BUFFALO BLEACH CO	893-1647
	* S K O CORP	893-1647 9
291	XXXX	893-1647
X	GENESEE	00
324	XXXX	00
328	XXXX	00
333*	CATHOLIC CHARISMATC	00
	* DIOCESE CTHLC RENWL	892-1230 8
	OBRIEN MICHAEL J	892-1230 8
	WELKER V F-REV	893-0387 8
334	KOLLER ANDREW P MRS	892-4115 6
338	AVRIETT YVONNE	895-6400
342	BROWN DOLORES Z	896-4189 1
	SANDERS SALVATORE	897-1794 1
344	BROWN EARLEAN	896-2440 9
346	BALDWIN J	891-9070 +0
	WRIGHT FRANCES M	895-7398 +0
352	CRUICKSHANK HELEN M	896-4899 5
	SLIGER G	895-0931
354	SLAUGHTER EMEAL	892-2439 4
		896-2280

70	GREEN LEROY R	885-9346	
71	WYATT MAYNARD	882-6446	
73	XXXX	00	
74	GILL FREDK	882-8478	
77	PRIDGEN B J	884-1665	8
78	FOGAN L H	882-5579	4
81	PETERSON KING W	882-5992	
85	HALL THOS B SR	883-8540	6
86	GREENE IRVING J	883-7726	
89	OLIVE JOHN C	886-0388	6
90	BRINKLEY JOHN	886-6658	
93	HOLLINS WM B	882-0145	
94	DABNEY O J	886-7847	5
97	THREET RALPH S	883-7253	3
98	XXXX	00	
101	JOHNSON HORACE C	885-8814	
102	BLASSINGAME WM A	883-7345	
104	BENNETT HAROLD T	886-6589	1
105	XXXX	00	
X	WOHLERS AVE		
114	TABERNCL BAPT-PRSNQ	883-3007	2
115	GOLDSMITH WILLIAM J	882-3347	+0
117	MCCALL LANDEN	884-6067	+0
	MCCALL THELKA	883-7117	2
118	HARDY HERBERT T	886-6292	
122	SAWYER M E	882-8556	4
125	ANDERSON M M	886-5079	3
126	SCOTT THEO A	886-5219	
129	CHAPMAN CHAS A	884-2504	
130	MCGARRAH CHAS	883-1688	
133	XXXX	00	
134	XXXX	00	
137	BAILEY FANNIE W	882-7550	
138	JOHNSON W H	884-4943	
139	XXXX	00	
142	XXXX	00	
143	BUTCHER LEON	884-5717	8
144	JAMES MATTIE B MRS	886-1817	
147	JOHNSON ALFRED JR	884-3150	
148	RAMEY WILLIAM	885-5958	
151	KEMP J P	886-7474	9
152	MAYFIELD GERALDINE	883-1293	
155	MOORE ERNEST	886-6380	3
156	WATKINS LEMUEL	883-5756	
159	CURRY ROBT S	882-0829	
160	XXXX	00	
164	LUTHER GERALDINE	886-4111	2
167	XXXX	00	
168	RAINEY E S	882-8408	6
171	DUKES CURTIS Q	884-8518	
172	CURRY JOHN R	882-1704	
175	PEOPLES WILLIAM	883-0610	3
178	SIMPKINS EVA L	886-4248	
179	HUGHES DAISY	884-7466	8
	HUGHES LEROY JR	886-8198	8
182	HARDIMAN WINTON J	886-5051	
183	NIX H B	884-3105	5
184	DAVIS DAVID J	881-3525	8
187	DOW ZELLIE	884-7896	
188	STENHOUSE EDW	882-6807	
192	HINSON WM C	883-1589	
195	JACKSON EMIL	882-8762	
196	PELHAM CHARLIE	883-3250	
199	SMOTHERS MOSES	885-6130	
203	THOMAS JUDSON	885-5623	
204	GREER JANET	883-8172	+0
207	WOODARD EDYTHE E	882-2452	
210	CURRY K S-FATHER	883-2714	
*	1 BUS	103 RES	9 NEW

246	XXXX		
251	HARDEN GEORGE R JR	892-6809	+0
253	EDMONDS SAM	894-4994	
254	XXXX	00	
255	XXXX	00	
256	XXXX	00	
258	MCGOWN V	894-9735	2
259	POWERS BETTY	893-2912	9
260	STEWART SADI E	893-8988	
261	XXXX	00	
262	DARBY GERTRUDE	892-6836	
263	XXXX	00	
264	XXXX	00	
265	WOLF ANTHONY	892-1115	
267	XXXX	00	
268	XXXX	00	
270	BUSH ROSE	892-2797	9
273	XXXX	00	
277	DAVIS CHARLIE M	897-0950	+0
279	MOMANT WILLIE	896-0299	
281	XXXX	00	
283	XXXX	00	
X	GENESEE		
X	HIGH		
296	XXXX	00	
298*	ANNA LEES BTY NOOK	896-9532	2
300	XXXX	00	
304	HARRIS ROSIE S	892-1760	9
	* R C COLLISION	892-7078	7
308	XXXX	00	
310	ROBINSON THEODORE	896-5197	9
315*	UNITD TRUCK SUPL	892-8807	4
318	RICKS DOROTHY	897-0081	
320	CALLOWAY CLINTON	892-0289	6
322	SMITH JAMES C	892-2854	7
323	XXXX	00	
325	PAWELEC NORBERT R	895-8645	
326	BIVENS HIAWATHA	895-1275	
327	BARNES BURR C	897-1614	
329	RICHARDSON EDW JR	893-5383	
330	XXXX	00	
334	XXXX	00	
335	XXXX	00	
336	WASHINGTON J	893-8577	+0
337	RIFORD ARTHUR J	892-1861	
340	MOORE JERRY	896-0842	9
341	BIGOS EDW	892-9761	
342	FULLER ERNEST	892-4216	
	LAWSON RUTH	893-0883	
343	HILL ELLA MAE	892-6885	
	HILL LILLIAN E	892-6885	9
346	HESSON HOWARD-MRS	892-1347	6
	RICHARDS JULIUS B	895-2043	
	ROBINSON ERNEST MRS	896-3521	
347	ORR LOUISE REV	893-2515	
348	NORTON HENRY M	894-1025	7
349	LEWIS ESSENTINO	892-2004	6
352	ANDERSON ARNETTA	892-9577	9
	CRAY BEAUFORD	895-6430	7
353	STEVENSON IRENE	894-8085	8
357	WILMOT SHIRLEY A	893-8348	6
X	E NORTH		
359	XXXX	00	
363	JOHNSON DAVID R	895-8565	+0
	JOHNSON LOUIS	893-3063	8
369	ALLEN RICHARD L	891-8534	6
372	WESCHENFELDER A	893-5466	
373	DAVIS ROBT	894-2990	1
376	CLAUSS K M	893-2021	
377	PERKINS M	892-8693	9
378	STRASSER E	897-0989	2
379	BRYANT MARJORIE	897-2456	
	JONES M L	892-9378	8
382	XXXX	00	
383	XXXX	00	
384	JOHNSON DWIGHT C	895-1959	+0
385	DAVIS WM	893-6583	
389	CARTER MARGARET-MRS	894-5263	7
392	XXXX	00	
393	BRYANT K F	893-9554	8
	KIRK VINTON	893-1097	8
394	XXXX	00	
396	XXXX	00	
401	XXXX	00	
403	CORAM C	895-2124	+0
404	XXXX	00	
406	JARVIS D	892-6348	6
407*	GOOD SHEPARD CH	897-3785	+0
X	BEST		
*	5 BUS	194 RES	24 NEW

410	XXXX	00
412	XXXX	00
413	XXXX	00
414	ROBINSON ELIZABETH	885-5176
418	BARRY EARL	883-1107
421	XXXX	00
422	XXXX	00
423	JONES NATHANIEL	881-3705 8
425	XXXX	00
426	MCMULLEN BRUCE E	886-6810
429	COWAN ANNIE	885-2650
	COWAN RICHD	885-2650
	CRAWFORD ANGELINE	884-2581
*	DOMESTIC CLNRS&LNDY	883-5429
433	FAISON ALEASE	882-4504
	MCCARLEY CORNIE D	881-2397
X	EARL PL	
436	XXXX	00
440*	ARRINGTONS SPRETTE	884-1013 +0
444	XXXX	00
446	CHANCEY V S	886-2451 9
454	BECKMAN MARY	881-4464 6
456	XXXX	00
460	COLBERT JAMES R	886-0309 +0
	COOPER ANN E MRS	884-1069
X	PERSHING AVE	
476	DUNFORD D	886-6999 4
	DUNFORD MARGUERITE	886-6999 4
	LYLES JOHN F D REV	884-3135
480	XXXX	00
482	TOWNSEND LEOLA	884-8534
487*	SC BUFF ELEM 39	883-0256
488	TURNER JAMES R	881-4239 +0
490	PRIMUS BEATRICE	884-6756 +0
492	MALLORY THOMAS	881-2143 5
497	XXXX	00
499	XXXX	00
501	XXXX	00
X	TIMON	
502	HARLAN HENRY L	883-5025 5
503	DIXON ERLIE	885-2318
507	HANDY P	886-1318 8
	WATTS FLORIDA	883-5307 6
510	XXXX	00
511	THEDFORD JOHNNY	885-3380 3
512	HULL WALLACE D	882-8609
	WATKINS EULAR MRS	882-8726
513	BOYD E	881-6647 6
516	SEMRAU MARTIN SR	886-5046
518*	NAOMIS SUPERETTE	884-0304 4
X	GREY	
522	XXXX	00
524	STRINGFELLOW L M	882-0077 +0
526*	CHURCH OF GOD TABER	884-3140 +0
528	WILSON OTIS -JR REV	884-3139 +0
X	JOHNSON	
553	XXXX	00
555	XXXX	00
557	XXXX	00
559	XXXX	00
562	GRADY E M	891-8166 6
563	XXXX	00
566	HENDERSON DAVID	892-9688 +0
	SMITH LUCRETIA	892-5384 8
569	JOHNSON JOHN H	892-5728 +0
570	HALL TONYA J	896-5593 +0
	HUNT C	896-5006 9
571	MCKINNIE GEO W JR	894-8182
	STAMPER ROSEMARY	895-8222 1
572	ROWSEY AMOS L	897-1351
575	GIBSON SAMUEL	892-5334 +0
	MARTIN GONZIE	896-6087

HIGH		14211 CONT..
576	XXXX	00
578	XXXX	00
X	SHERMAN	
593*	F M GARAGE	896-9035 +0
595*	GILBERT H CAE F INC	893-8522
596	XXXX	00
X	FOX	
617	XXXX	00
628	XXXX	00
630*	GOODWIN INDUSTRIES	896-9004 4
*	PHOENIX SALES INC	894-2210 2
X	GENESEE	
640*	ACE STORAGE WAREHS	896-9004
*	ARMITAGE I J	896-9004
*	BUFF RADIO SUPL CO	896-9004 8
*	OAK ELECTRONICS	896-9004
*	SCHULTZE WALDEMAR	896-9004
X	HERMAN	
642*	REVIVAL CTR CH GOD	894-2511 5
*	217 BUS 193 RES	66 NEW

HUMBOLDT PKWY	14214 CONT.
361 XXXX	00
363 DAVIS CHARLES E	883-3990 9
364 WILSON ARNOLD	884-1709 5
365 FLETCHER PHYLLIS C	881-0376 +0
366 DABNEY PHILLIP	886-6059 4
367 LEGALL J P	883-0384 +0
369 XXXX	00
370 ALEXANDER E	881-3237 9
373 BULLOCK B F JR DOS	884-2548
375 MUSGROVE J	885-0412 8
377 XXXX	00
379 REESE DAVID G	882-1452 9
385 STROTHER W	882-4261 6
389 WOLFF ORRIN G	884-0294
390 NEELY JAS	882-5957
393 XXXX	00
409 HILL THOMAS	884-6386 9
* HILLCREST MANR RLTY	884-8245 +0
411 BAKER CHARLES E	881-3078 5
BATTLE WM A -MRS	882-0882 1
415 FISHER HERMAN G	884-0675
ZACHARY WM JR	883-8635
417 XXXX	00
425 SCOTT LAWRENCE	886-6193 4
427 XXXX	00
431 HUMPHREY MARCELLA	882-7038 9
435 JAMES ROSCOE A	886-0888 9
437 TRAYWICK J	885-4055 +0
441 RICKERSON R M	881-3875 3
445 SPELMAN N	886-5222 3
449 XXXX	00
463 DIXON CARRIE L	883-2256 9

EVEN NOS 14211

ODD NOS 14208

489 MEADOWS J A	886-1208 +0
X EAST DELAVAN AVE	
503 BLAZER HERBERT JR	882-1914
WATKINS MAE E	882-5543
507 RICHARDSON L P	886-7416 +0
509 JACKSON RANCE JR	882-2842
517 CAUDLE ROSE M	882-5602 +0
NASH ERNEST L	882-3645 8
X MOHICAN AVE	
521 XXXX	00
525 AL JUANI RASHIED	885-4580 9
BURNS A	882-5043 1
531 STROTHER HARRY	882-5658
533 XXXX	00
537 XXXX	00
543 XXXX	00
X BUELL AVE	
545 DONALSON E -MRS	884-0645 9
X FLORIDA	
549 * MCKINNON WONDERFUL	883-5041 1
551 MANGUM JOSEPH	883-4185 +0
555 LIEDY EDW	885-1308
559 CARTER DINK JR	884-3778
561 XXXX	00
562 SYLVERS MATTIE MRS	882-8180
563 XXXX	00
565 XXXX	00
566 XXXX	00
568 FIELDS J	897-4998 +0
HILL DAVID A	896-7421 6
MCCARTER SARAH -MRS	885-3574 7
572 XXXX	00
573 WILSON VINCENT W	881-3285 5
576 BROWN A	891-4413 +0
582 HAROY S	896-3090 +0
WATTS LEROYAL JR	896-4694
X NORTHLAND AVE	
595 XXXX	00
608 JOHNSON BERTHA	884-0698 3
MITCHELL LUCILLE	884-6096
608 MCMILLAN SAMUEL G	883-0691 8
612 FEARS PAMELA K	891-8285 +0
614 HARGRAVE LLOYD J	892-3648 8
SHELTON D	896-5172 +0
SHELTON SHARON	896-6484 +0
617 THOMPSON C	882-0257 9
618 JOHNSON ELIZABETH	892-0392 7
621 XXXX	00
628 * FAITH BAPT CH STUDY	886-7612
630 * FAITHS NURSERYLAND	886-2034 7
X HAMLIN RD	
634 XXXX	00
638 JACKSON R L	894-6567 9
641 SCOTT ALVIN L	884-4425 5
644 ALBRO V	892-7410 2
REESE R	893-7961 4
645 XXXX	00
648 COOK LULA	893-4651
MALONE ADREW L	895-5249 5
649 CLARKE EARL E	885-7070 9
652 CEPHUS FRANCES	892-0328 +0
CEPHUS OLEE	893-7173 7
LOCKHART ARTHUR	895-4148
653 * IRENES HAIR FASHION	882-4469 5
656 XXXX	00
658 HINES PINK	892-9238
660 LATIMORE ISAAC H	893-2325
662 COLE JOHN MRS	896-3616
662 XXXX	00
X BRUNSWICK BLVD	
663 SUTTLE JAS	883-4299
666 FRENZLEY CLINTON G	895-7235
669 PRUDE J	881-0077 7
670 FENTY ANNIE MARIE	896-6633 6
672 XXXX	00
673 LEWIS EUGENE JR	884-4107
674 TRAMBELL M D	893-7942 6
YOUNG WM W	896-4817 1
677 DAVIS CARL J	886-3059 6
678 FISHER CHARLEY H -3R	893-7805 +0
681 GILBERT ELISHA -DOS	886-4123 1
682 JACKSON LEROY W JR	896-5077 +0
JACKSON MARY B	882-8177 +0
684 LYLES HORACE	895-2264
X BUTLER AVE	
691 JOHNSON E C	882-5559 9
JOHNSON S G -MD	883-4840 9
X SONEY	
696 XXXX	00
699 BASS AARON	884-6233 1
700 HORNE JAMES	896-7818 5
704 SMITH HELEN L	896-2084
SMITH M J	896-7246 6
706 HARBER L B	897-3456 +0

HUMBOLDT PKWY	14208 CONT
709 POOLE LEO LA R -MRS	897-0136 5
HICKS JAS C	885-5812
PAULK LAURA	885-1467 +0
710 XXXX	00
712 XXXX	00
716 XXXX	00
X GOULDING AVE	
717 OGBURN I	886-3053 5
RILEY A R	886-3053
723 XXXX	00
X INTER PARK AVE	
728 XXXX	00
728 EDWARDS JOHNNIE G	893-6987 8
732 WRIGHT OTIS J	896-2464
735 * C A O HEAD STRT PRG	884-0635 7
* COMNTY ACTION ORG	882-2055 6
* JUSENDO PROGRAM	881-1059 8
738 XXXX	00
740 SIEGEL JOS F	894-2251
746 XXXX	00
750 * HUMBOLDT XRAY CNTR	894-8803
* MILLER ROBERT S	894-8803
* ROSTEING HORACE MD	894-8803
X EAST FERRY	
763 * OSCAR MICHEAUX THTR	886-5420 +0
* SUN SHIP CMMWCTNS	886-0442 +0
767 XXXX	00
769 XXXX	00
770 * MEMORL BAPTIST CH	892-3737 3
774 ADAMSON REUBEN	896-7270 +0
778 XXXX	00
X WOODLAWN AVE	
787 XXXX	00
790 * HUMBOLDT PKWY BAPT	896-4383
791 BRADLEY SAMUEL C	882-1927 5
795 MCCRAY M J	885-7585 6
796 COLEMAN LORETTA	893-8580 +0
MCCASTER WILLA	892-1999 6
800 XXXX	00
803 ROCKETTE THOS J	885-5403
804 BLAKE JOSEPH A	895-9449 4
807 SIMS I	883-8520
811 SPEARMAN SAML	884-1711
X WINDLOW AV	
814 REYNOLDS CLYDE E	897-3648 9
TRUSS GROVER	895-4387 5
815 HARDING WILLIE P	883-0148 6
LEWIS JOE A	881-2503 +0
817 GAST HENRY	882-3930 3
818 XXXX	00
821 THOMAS DAVID	886-2013
THOMAS HOYORIC	885-2013
822 KINKLE SAML	892-3037
ROBINSON BETTY	891-8029 9
826 BRIDGERS ANNIE MRS	896-8551
BRIDGERS THEODORE	893-2680 7
BRIDGERS WALTER W	896-8551
832 LARRY CLARENCE	896-4910 8
X GLENWOOD AV	
834 POLITE H	892-1580 +0
835 WILLIAMS CHARLES	893-3015 7
836 BOGAN WILLIAM R	886-8959 9
839 KRIEGER RICH L	883-1442
840 * FAMILY PRACTICE CTR	897-2700 1
842 DAVIS EFFIE	891-9756 +0
845 SCHRANKEL G F	883-0382
846 SEAY J	896-9503 +0
849 * JONES W YERBY MD	883-9100 4
850 BORMAN CALVIN	892-7115 7
855 COLLINS ROSIE Z	886-6717 9
859 MOORE R M	884-2659 +0
X WOEPEL	
860 STEVENSON ROY JR	894-9940 3
864 XXXX	00
865 MAYER L E	883-6461
866 WEST LEINSTER	896-1359
874 BENSON WILLIE W	897-1329 6
878 * CEDAR GRV BAPT CH	897-0589 6
RANSOM T L -REV	897-0589 6
883 CROMARTY MYRTLE	882-9386
885 XXXX	00
889 KOLASSA HARRY M	883-8896
X EAST UTICA	
893 XXXX	00
894 XXXX	00
896 TIBBS MORGAN R	892-6639 8
900 JACKSON K	884-1057 +0
MCCARTHUR JAMES	897-0537 +0
WOODS W	897-2625 9
901 THOMPSON RUTH	886-2650 8
904 WILLIAMS SAMUEL	897-2799 5
905 BOODIE S JR	884-9406
908 TRUESDALE JOHNNIE	895-6057 7
912 XXXX	00
919 MOORE M L	883-6048 +0
923 KEY L POSTELLE	883-5118 2
X LONDON	
924 DIXON M B	895-7656 5
GARMON MATTIE	896-4065 9
MERRIWEATHER H L	896-0043 1
928 XXXX	00
931 DRUITT HENLEY C	882-1271 6
932 XXXX	00
936 WILLIAMS TYREE	897-4880 +0
938 OGLESBY J	896-2417 9
942 FREEMAN JAS H JR	896-4618
X RILEY	
950 ARMSTRONG R J -MRS	895-5961 +0
HARPER MACK	892-5009 7
956 XXXX	00
X GIRARD PL	
984 XXXX	00
X KINGSLEY	
988 XXXX	00
1001 * BECKER DONALD R MD	886-4501
* BLACK HENRY E	886-0326 +0
* CTY BUFF HMN MED CT	855-4096 +0
* CUMAMAN R G JR MD	886-7013 6
* DEACONESS HOSPITAL	886-0745 +0
* DEACONESS HOSPITL	886-4400
* KOZDWER MICHAEL DR	886-4400 8
* LIPPES JACK MD	881-0903 7
* MAULIK DEBARRATA -MD	881-0903 7
* MALVIZI J MD PC	884-8309 4
* RED VERNON A	886-4400
* SEIBEL ROY E MD	886-4400
* SELLER ROBERT H MD	886-4400 5
* VASTOLA DAVID L	886-4400 8
* WETTLAUER EYE CLNIC	886-4400 8
1002 GARRETT AUGUSTUS	895-8896 5
1004 MCCARLEY BELTON	893-8206 1
MCCARLEY HATTIE	894-4398 1
MCCARLEY JEFFERY	894-4398 1
LUCAS FRED -REV	894-6255 8
1012 XXXX	00
1016 BORKOWSKI ANSLEY B	892-5064 9
X NORTHAMPTON	
NO # * BUFF MUSEUM OF SCN	896-1271 2
NO # * BUFF MUSEUM OF SCN	896-5200
NO # * BUFF SOC NTNL SCNS	896-5200
NO # * MUSEUM OF SCIENCE	896-5200 9
NO # * SCIENCE MUSEUM	896-5200 9
* 45 BUS 479 RES	58 NEW

STREET NOT LISTED

INTER PARK AV 14211 BUFFALO

17	WAITS ANNIE E	891-8305 +0
18	ANDERSON R	894-1321 9
	YOUNG CALVIN	895-4928
21	HOLLINGSWORTH G SR	891-4628 +0
	JOHNSON A	893-7388 +0
	JOHNSON C	893-0015 +0
22	XXXX	00
23	TAYLOR A J	896-8441
26	LEONARD CAROLINE H	892-2395
27	XXXX	00
28	XXXX	00
29	WILLIAMS ROSEMARIE	894-6283
	WILLIAMS THELMA MRS	894-6283
30	WASHINGTON WILBERT	894-9773
31	BENFORD EUNICE	893-5607
35	REEDY ROBT	895-7784
	WEBB G M	896-4958 +0
36	XXXX	00
37	BLUE E M	897-1913 5
38	XXXX	00
41	HEARD LEROY E	892-3288 8
45	CANTY JULIOUS	896-0625
46	XXXX	00
47	BROWN D	894-8354 +0
	PHELPS L M	896-1432 9
48	BANNERMAN VIRGINIA	892-4392 9
	DANIELS CARL	892-3921 +0
51	WILLIAMS EDW W	892-0843
52	XXXX	00
53	LULL JOS MRS	897-1165
54	TUCKER JAMES C	893-2577 6
	WILLIAMS JAMES	897-5179 6
57	WOODARD WM H	896-8777 2
58	XXXX	00
59	XXXX	00
63	XXXX	00
64	HOWARD SAM	891-9197 9
65	XXXX	00
66	LEE MAMIE	894-4537
68	XXXX	00
71	JACKSON VICTOREN	891-8450 +0
72	FOSTER FRED	895-1659 8
73	ELLIS EDWARD	887-4166 9
75	WILDER ETHEL M MRS	896-1336
76	ROSS KENNETH D	891-5863 +0
77	HACHTEN PATRICIA	896-6761
78	BROUGHTON LEO	896-3079 5
81	SHARP MICHAEL A	895-6164 +0
82	XXXX	00
83	JOHNSON PATRICIA G	895-3022 1
84	BOAN S J G	894-2561 +0
	JOHNSON VIOLET	894-6005 7
86	WALKER EDNA B	892-3026
87	XXXX	00
95	BOLGER CARL A	892-1949 +0
	BURKE ONABELLE P	892-6329 6
	CAMPOS FLORENC	895-0047 8

X FILLMORE AV

★ 0 BUS 57 RES

12 NEW

JOHNSON 14212 BUFFALO

X	BROADWAY	
9	WRIGHT ROSE	856-7284 8
12	JOHNSON ODESSA-MRS	854-6732 +0
13	XXXX	00
14	TAYLOR LUGENIA	856-8391
18	PORTERFIELD WILLIE	847-1396 9
19	HAMMONDS ARTHUR	854-3419 5
20	XXXX	00
21	XXXX	00
23	XXXX	00
24	XXXX	00
27	SULLIVAN J	855-1979 5
28	ROSS DAVID	852-3894
30	LEWIS JAMES	852-3740
32	XXXX	00
34	FLORKOWSKI VIOLA	854-5222
35	XXXX	00
36	XXXX	00
37	XXXX	00
38	XXXX	00
42	CALLAHAN WM V	845-6975 9
	CALLAHN W V-JR REV	849-0100 +0
43	TALL J S-REV	855-0285 +0
46	HARE LEON N	855-2376 +0
47	JEPSON PAUL H	845-8316 9
51	SPEAS LESTER	855-1436 +0
53★	PAGE SIGN CO	856-8162 9
★	PAGES NEON SIGN	856-8162
54	WILSON WILLIE C	855-0905 5
55	XXXX	00
56★	ADULT HOME THE	856-7580 1
	RHODES JOHN	852-4174
59	SCOTT H	847-1047 +0
60	ROSETTE LUCINDY	856-2376 6
62	CHATMON HARVEY JR	849-0610 8
63	XXXX	00
65	GRAY EDWARD H	856-4595 9
68	XXXX	00
69	XXXX	00
70	XXXX	00
71	NANCE ALICE	849-0822 +0
72	XXXX	00
75	BYRD SAMUEL-REV	852-2739
77	HARRIS NETTIE P	842-1992 7
78	DOW IKE	856-0209
79	BELLE HERBERT M	852-5695
82	CARLTON WILLIAM L	854-3769 1
83	XXXX	00
86	XXXX	00
89	XXXX	00
90	XXXX	00
92	TARRANT WILLIE MAE	856-9141 6
100	XXXX	00
103	POWELL AMBROSE S	854-2983
104	XXXX	00
105	BURTS CHARLES B	855-2789 +0
107	STEPHENS THOS	856-9520
111	XXXX	00
112	BRYANT RUTH	847-8863 6
114	XXXX	00
119	XXXX	00
121	SAUNDERS JAS W JR	852-0307 1

ZIP CODE 14211

145	XXXX	00
146	MASSEY SHELLY	854-2319
147	CRUMP L M	852-2004 +0
148	WILLIAMS RUTHIE	855-3422 +0
149	CROWDER SADIE L	897-1691 2
	CROWDER WILLIE	896-0845 3
151	WRIGHT M C	895-1098 5
152	XXXX	00
154	XXXX	00
155	XXXX	00
157	MOORER C A	896-1398 +0
158	XXXX	00
160	SMITH LUTHER V	856-9076
162	XXXX	00
163	XXXX	00
164	HAWTHORNE SALLY	856-1716 8
165	BOLDEN L	893-0522 +0
169	GRANT HATTIE MAE	896-2531
171	BIBB ROBERT JR	891-4169 +0
172*	TABERNACLE BAPTIST	845-8907 9
173	JOHNSON P M	891-8199 6
174	XXXX	00
175	XXXX	00
176	JOHNSON ISAAC JR	855-2720 +0
	WILLIAMS WILLIE M	856-3290 5
179	ROBERTS G	892-7827 8
182	XXXX	00
192	XXXX	00
194	WILLIAMS MAE E	856-8528 8
198	SOUTH VERNON D	856-1305 7
200	ISAAC V H MRS	852-2726
204	MAYER RENA J	847-6004 9
205	XXXX	00
208	CARTER SARAH	856-3079
	SMITH DOCK	856-8968
209	EDWARDS L D	891-4903 +0
210	XXXX	00
211	GRONMEYER ALFRED	891-4405 4
212	REED ELLIS	852-4237
215	XXXX	00
216	XXXX	00
217	JACKSON NELLIE	897-4388 4
219	KRAUSE ALBERT	893-6903 +0
	WHITESIDE CYRUS W	896-3627 1
220	COCHRAN DAVID	856-2292 +0
	COCHRAN E	856-2292 +0
221	JOHNSON T J	892-2579 7
	MITCHELL FLOYD	895-5474
224	XXXX	00
230*	STGOODWILL MISS CH	856-3919 +0
	WARE MOSES L SR REV	856-3919
233	MITCHELL GEORGE	897-2474 +0
234	XXXX	00
236	KEMP WALTER	845-8123 9
237	ARRINGTON DWIGHT	894-9078 9
	HALL RONALD E	896-2447 5
240	KEELS ALPHONSA	856-6076 7
	OTIS S	856-6227 8
	SENF LEAH	852-8475
242	WARD BETTY	845-5091 9
243	BROWN MELVIN L	892-2195

..JOHNSON		14211 CONT..
245	BARRETT MELVIN L	897-2163 +0
248	XXXX	00
247	GARNER WILLIAM C	896-1787 4
248	BADGER ROOSEVELT	856-1915 8
250	OWENS RONALD	847-1359 9
251	DAVIS CLARENCE	892-7232 +0
252	GREY JULIA E	856-4522
253	JONES C B	893-6128 7
254	XXXX	00
255	XXXX	00
256	JOHNSON EDDIE LEE	854-5124 8
259	KLINE LEWIS	897-0408 9
	X GENESEE	
	X CARLTON	
278*	BUFF SPCL POL GUN	894-5434 3
289	HOLLINS J	892-4166 8
295	GLADDEN CORNELIA	895-5880 1
297	XXXX	00
300	JONES B	894-8017 +0
301	ARMFIELD PAUL R	896-6578
304	HULL DAVID HOUSTON	897-0512 2
305	XXXX	00
306	KYLE R	893-5694 8
307	ROMEY LEROY	896-5918 +0
308	XXXX	00
309	PEARSON K M	891-8250 +0
311	BOOZE BARBARA	892-2543 +0
	X HIGH	
354	WHITE WILLIE W	882-4089 4
358	XXXX	00
360	BEANER CECELIA	888-7127 3
	JOHNSON E	883-2729 +0
362	ROBINSON BILLY R	881-5846 +0
384	XXXX	00
	X ALWIN PL	
388	XXXX	00
389	MCPHERSON G	886-4173 4
372	BURROUGHS HATTIE M	883-6398
373	XXXX	00
376	MARSHALL CHARLIE	886-0709 +0
	ROCQUEMORE BETTY	886-4943 2
378	STEVENS THOS	885-3552
380	MILTON D J	881-0103 +0
384	XXXX	00
386	XXXX	00
	X NORTH E	
415	KELLY HOWARD	886-2414 5
	RAINEY NEAL	886-3631 2
417	HALL S	882-6058 9
	HUMBER ALMON	881-0763
419	GATTIS R	885-0965
421	XXXX	00
425	BERRY JAS	884-4238
	JOHNSON ROBT L	885-4246 1
427	GLEN B J	883-5837 9
431	XXXX	00
437	XXXX	00
441	CURRY JANNIE M	886-7274 9
443	XXXX	00
	X BEST	
*	6 BUS	170 RES 30 NEW

STREET NOT LISTED

133	XXXX	00
134	THOMAS LILLIAN	883-6031
137	ELLIS BLAQUE T-C	885-7917 +0
	LEE W H	883-0678
138	HAMM WILLIAM	886-4983 3
	PARKER AUDREY	885-3192 9
139	DAWSON LOUISE	881-0378 8
141	XXXX	00
143	HUGHES JESSIE	884-3349
	JOHNSON ERNEST	886-5992 +0
146	XXXX	00
147	CLARK CLARENCE JR	881-6635 6
	GRIFFIN LONNIE	882-5713
149	LUCAS D	883-2466 +0
150	XXXX	00
159	XXXX	00
X	WOHLERS AVE	
160	LODER LEHOMER	882-5303
	★ STPAULS MSSNRY BAPT	884-1805+0
	THOMPSON J-REV	886-8277 5
163	LUCAS P J	886-5287
164	CORE L S	884-0527 +0
166	PARKER WILLIE	883-8638 7
167	HOWTON HERBERT	885-3065 9
169	WILLIAMS CARL E	882-6022 +0
172	XXXX	00
173	XXXX	00
174	RUDD EDW J JR	882-8586
175	DEINZER AGNES	884-6673
	HOWELL CLARA MRS	884-6673
177	TANK RICHD	882-2978
179	DEBOW LILLARD	883-6024
180	XXXX	00
183	FOUNTAIN LUCY	884-8139 7
184	XXXX	00
185	XXXX	00
187	HINKLE GERTRUDE	886-7490 9
	REEVES FRANK	883-3870 9
193	YOUNG T A	883-1443 5
195	XXXX	00
199	CROMER HORACE	883-8546
	★ 2 BUS 88 RES 11 NEW	

BEST 14208 CONT..

163	XXXX	00
164	XXXX	00
165	XXXX	00
166	GUESS S N	886-4838 5
167	XXXX	00
174	XXXX	00
178	STANFORD WM P	885-5398
190	SUMLER STEPHEN	886-5699 3
192	HARPER HUBERT	886-5798 1
196	ROBINSON WILLIE	884-2710
	WILLIAMS CLEVELAND	884-2746
200	JONES JAMES W	883-7824 5
202	MCCRAY MARIE	884-8324 5
	SHOWERS ROOSEVELT	884-3094+6
206	HOGG R D S	884-3253 0
208	FOSTER KAISER L	886-6479+6
	FOWLER ELOISE MRS	885-1177
210	PIERCE WILLIE C	884-9237
212	CALLAHAN SALLIE M	885-4150
216	BUCHANAN EUGENE	882-1848
	THOMAS JOHNNIE M	885-1410 2
218	BRILEY RAYMOND	881-1700 4
222	XXXX	00

ZIP CODE 14204

X MASTEN AVE
X PEACH

329	FRASIER HAMIE L	886-5056 9
	JOHNSON JOHNNY	886-5521 1
331	WINS HORACE	886-4077+6
339	AGEE HELEN E	886-3863 1
342	ADAMS WILLIE	886-8186 0
345	PATTERSON LOLA	886-2157 9
347	JELKS FRANK	885-6020
	X RAPE	
357	MOSLEY MOZELL	884-3419 9
	SCOTT EDWARD	883-0658 3
361	XXXX	00
363	ROBINSON ETHEL	884-2638 3
369	CHISM ELVIE	881-1972 0
	DREHER J	882-8229+6
370	XXXX	00
	X JEFFERSON AVE	

ZIP CODE 14208

399	XXXX	00
401	THOMAS PETER	882-4946
	HAFFORD L MRS	886-0600
403	SKINNER IDA M MRS	882-6675
409	STADIUM LIQ STORE	882-1838
410	HOLDERS WASH O WAT	886-9271+6
413	TRI ME BEAUTY BAR	886-9310
419	XXXX	00
427	BURROUGHS JOHN H	882-1803 2
	BYRD JIMMIE R	885-8499+6
	GILBERT D E	885-5379 5
429	HARDLAW EMMA	885-2328 2
433	WATTS LUTHER	882-0253 2
435	LINDEGRAY HTG CO	883-0533 0
	REGER C C	883-5167 4
445	XXXX	00
453	XXXX	00
457	HARDY ARTHUR M	882-2708
458	FLETCHER JOSEPHINE	886-3785+6
460	TILLMAN HOWARD	883-3518
461	WALKER JAS	883-9528
464	XXXX	00
465	BRYANT MITCHELL	881-3869 5
	*GREENS DELICATESSEN	885-1899+6
466	ANDREWS E	884-4823+6
469	XXXX	00
470	HALL WM JR	883-4410 8
472	XXXX	00
473	JONES K C	886-2679+6
	PAKNER LUETHEL	883-2617 2
476	HOWARD CARRIE	885-6379+6
477	AUSTIN HILDORATH	884-3442 1
480	GURGANIOUS ALTON	883-8427
485	NY ST DRUG ABS CASH	886-1425 5
	X TIMON	
488	CLARK IDA	886-4173 2
492	CLARK JOHN	886-7658
494	MURPHY DOSHIA	886-1624 5
	WODGRUFF FRANK J	885-3128 8
496	BASKIN C	883-5247+6
	HESTER B	886-1980+6
498	HALL W	886-7564 1
500	DAVIS HATTIE	885-2980 9
502	HILL COLUMBUS MRS	886-3578
518	COLEMAN G	886-1644 5
522	COIT THELMA MRS	883-3865+6
	SATCHER ALFONZO	884-1872 2
528	KELLEY ALBERT E MRS	886-3538
530	FLETCHER RAYMOND C	884-3300
	*NIAGRA FRT SEMG MACH	884-3300 3
534	BRUCE ROBT W	884-3205
	GROH RICH	885-1485
	MAYLE HERMAN F	885-1485
536	DURANT BERTHA	882-3897 2
537	XXXX	00
541	EDMONDS U M	884-1573 0
543	XXXX	00
548	XXXX	00
550	PAULING MARY MRS	886-1443 2
551	MCCARY ANZO	886-4375 4
553	CAPPS BRAIS S	885-8634 2
	CAPPS INEZ B	885-6840

BEST 14208 CONT..

555	XXXX	00
556	MILES WELTON L	884-8080+6
557	ALSTON A	883-5978 5
	FIELDS E	881-4179 5
563	LAND EMMANUEL RICO	881-5363+6
	X SHERMAN	
571	JORDANS SUNOCO SVCE	886-8809 3

ZIP CODE 14211

X FOX

623	PILGRIM ST JAMES CH	892-0985 9
	X HERMAN	
	X WEST PARADE AVE	
643	GOOD SHPHRD METH CH	896-7276 5
	LITTLE JOHN M L REV	896-7276
653	XXXX	00
657	WATTS V J	895-2809 0
659	STAPLES ROBERT	897-0117+6
661	CIESLA THEODORE F	896-7138 5
	X GUILFORD	
669	GEORGE H M	893-0475 4
673	POE JOS A	893-8748
675	ROTHBALLER OTTO MRS	895-5502
679	XXXX	00
681	DUKE WALTER F	897-2983 0
	FINSEL GEO	892-3705 2
683	HOLLEY W JR REV	896-7857 0
685	XXXX	00
687	WORTHS LOUNGE	896-9579 4
	X RICH	
697	DEE HENRY W	895-0040
	MUELLER GEO J	894-3275
699	BEVIS EDDIE	895-0411 4
	ZUREK RUOCLF	894-6754
701	XXXX	00
703	SMITH ARAMENHA	896-6149 4
711	CHAPMAN HERSCHEL JR	891-8711+6
	MOORE PAT	893-2745 5
713	XXXX	00
717	PARKER P	897-4393+6
	*TRIUMPH CHURCH	897-4661+6
	X SWEENEY	
723	FAUTH L J	894-0212 2
	MORLOCK G M	894-1301
727	XXXX	00
729	GILCHRIST M	894-3861+6
	HESTER R	896-8082+6
	JAMES E	896-6534+6
	JONES M	894-3861+6
	SMITH PEARLINE	891-5256+6
733	JOHNSON WM I	894-8593 3
	KNIGHT ANNA	894-7815 3
	KNIGHT DAVIDA M	891-8108+6
737	SMITH BEVERLY A	895-6019 4
739	BAKTER M	891-9081+6
	BROWN V P	895-7311 4
743	FORMANIUK TED E	894-3392 2
	SCHENBACK V	893-4927 5
747	BATCHELOR PAUL L	896-4811 9
	X MYERS	
753	DOBROSE D	891-8829+6
755	LAND AUGUST H	894-0081
	LAND TOMMY	894-0081 1
759	XXXX	00
761	MAKAREWICZ L J	893-6348 5
775	SCHOOL ADLT LRNG CT	897-0406+6
	*SCHOOL ELEM NO 24	892-3266
781	KORBS DAISY L	894-7764 8
	X FILLMORE AVE	
783	ROBINSON JOHN F	896-5536 1
785	PICONE CARL F	892-5304 8
791	FIGURSKI ALEXANDR J	894-8927
793	BUCZAKO STANLEY	896-5289
797	SIMON WM L	892-3786
799	GENHE ARTHUR A	893-0374 4
801	RADECKA J A MRS	893-5307
	SCHREIDER M	896-2602 2
805	KOLEX LEO	896-5282
	KRUPA JOS	893-6186
807	SZYMKOWIAK M M	894-2079 8
809	RIVERS M	893-0016 5
	X GENESSE	
	* 15 BUS 198 RES	35 NEW

BEST 14006 ANGOLA

658	XXXX	00
697	DIPASQUALE JACK	549-0670 3
704	XXXX	00
708	GRABAR JOHN R	549-5449 4
	* 0 BUS 4 RES	0 NEW

BEST 14075 HAMBURG

71	FORS RICH D	649-2315
74	XXXX	00
82	GIER CARL E	649-2206 9
134	FRIES JAY	649-5018 5
117	WESOLEK EUGENE B	649-7091
122	LONG GLENN E	649-4265
130	CARLSON ELMER F	649-6880
137	SMITH ANDREW	649-1878
138	SHAW M C	648-0121 0
146	GURNE PAUL A	649-3919
147	KANE EDW	649-2218 8
156	PLATT LARRY E	649-8079 3
188	HOLMES RICH D	648-1265 1
176	MILLER DONALD C	649-4472
181	SCHMITT SKIP	649-0634
189	PALMER DARWIN	649-6767
196	HINDERBERGER G J	648-0573 2
199	MARSHALL ROBT A	649-6012
204	CALIGURI LOUIS D	649-7425
207	MCGUINNEY FRED L	649-0714 1
208	RENICK CHARLES D	648-0870+6
220	BENJIA JOHN A	649-2873 8
239	DEPERTO RONALD J	648-0543 8

100	ANDERSON SATTIE	882-0493+6
	GIDNEY B	882-1417
101	HALL CATHERINE	886-1276 0
	TOWNSEND POLLIE MRS	883-4887 4
103	GOLDSMITH WM J	883-2695
	REMBERT JOHN	882-3347
105	SMITH EDW W	884-7334
	WESTBROOK QUINTON	885-6288
106	GOWIE CARLTON A	885-2301
	MAGBY EDWARD	886-8311+6
107	SMITH GRADY	886-5197 9
109	BRYANT JIMMIE L	883-1656
	CHAPMAN FLORENCE	885-2371
110	ADAMS ROBERT	882-9233 8
	WILLIS JAS	886-2955 3
114	SEAMSTER MATILDA M	883-7108
	SMITH ALLEN T	883-0117
115	MCCLAINE SAML L	883-7224+6
118	COLEMAN JOS	885-5214
	SIMMONS ARTHUR	886-5044 0
119	CLAYTON H	884-1761
122	HERRING GEO D	883-1488+6
123	SADLER HELEN	884-3354 0
	STRASNER C	883-1295
126	ALEXANDER RUSSELL	884-8170+6
	SIGGERS RUBY L	883-0154 3
127	PASLEY LEON I	885-1548
	WILSON MARTHA	886-5080
	WILSON NEALY	885-9255
128	HAYES PHYLLIS	885-9255
129	CAIN HESTER M	883-5583 3
	MULLINS ASHTON	883-3593 5
132	WILLIAMS LAWRENCE	886-4528
133	HICKS L F	882-5470 1
	SUMMERS FRED	882-1646 4
136	LEWIS ROBERT L SR	886-7829 8
137	XXXX	00
140	ROBINSON T R	884-2314+6
141	DUELL A	00
144	TUCKER M E	885-8218+6
145	HENDERSON ARTIS	881-1674 4
146	PORTLOW EDNA MRS	884-1729+6
147	BARBER C	883-6626
150	XXXX	886-3377 3
		883-1921 5
153	LEWIS WADE	00
	MARSHALL HAROLD	886-5628 0
	X WOHLERS AVE	885-1616
160	DURANT ALBERT R	
	MOSES C	883-7514
161	MCCUNE MELVIN	886-7990+6
	WATSON NATHL	882-8715 5
164	MCGEACHY ROWENA	884-1376
165	FERGUSON LOTTIE MRS	883-4951
	NKABINDE T	885-8540
168	MCCOY CHARLES BISHP	882-3497 5
170	EVANS JULIUS I	882-9145+6
	HUBBARD HERMAN	885-4192
171	XXXX	882-5739 2
		00
175	CROCKETT EMMA MRS	884-9224
	SMITH TOM	884-2409
176	JOHNSON GROVER	881-1104 5
	TYLER MARY	886-3755+6
180	LEFTWICH BERNICE	884-2282 9
182	ADAMS DANL	882-3912
183	WHITFIELD JOS	886-6789 0
186	CLARK CORIENE MRS	886-3689 4
187	ALEXANDER RICHARD	881-7164 5
189	SCHRUTT HARRY	884-4007
190	GUICE NATHL	883-7794
192	HENDERSON J M	885-2586 5
	PRATT SAML	882-8143
193	BAKER R	884-8188 4
196	XXXX	00
197	MCLAIN LEONA B	885-3431
	SHUFFORD HATTIE MRS	882-8144
199	HARRIS ROY	884-5888
	MCMEANS WILLIE L	885-0503 3
200	SEALS GEO E	883-9456
202	JACOBS ELZENA	884-8425
	JACOBS PAUL	884-8425
203	SHARPE AZRINE	882-2125
	SIMPSON EARL BISHOP	885-7593 5
206	DAVENPORT HENRY	882-0894
207	CARTER JULIUS C	884-4112
210	CAMPBELL WM H	882-2470
	CHAPMAN WILLIAM M	883-7948 3
214	MILES CHERRY	882-5091 9
215	THREAT FRANKLIN	883-6543
218	HARSTON WALTER J	885-2740

14208 CONT..

..BRUNSWICK BLVD
 ROGERS CORA LEE 883-5171 1
 ROGERS LEE 883-5171
 219 CHILDS JOHN MRS 882-4991
 222 CLARK FRANK SR 882-5958
 223 CARTER DAVID 884-2471
 224*PARKER V I P 883-3465 1
 226 BROWN NORRIS E 886-8328
 GAULT WM Q MRS 884-6956
 227 GILLESPIE BESSIE M 883-5514
 MENCER VEANNA 883-5514
 SMITH JOHN H 883-2532 5
 229 POWELL KYDSON F JR 882-7319
 POWELL KYDSON F SR 884-2719
 232 BRYANT OSCAR 884-0439
 RHODES B 881-0645 5
 233 HAMILTON WM G SR 883-0223
 235 HARVEY CATHERINE 883-3854+6
 HARVEY R 883-3854+6
 JARRETT ROOSEVELT 882-7234
 236 MACLIN DAVID 884-7985
 239 HOLT EDDIE 882-6017
 240 PORTER HORACE J JR 884-5861
 WALKER FRANCES MRS 885-5942
 242 SHANE WILLIAM 884-2910 5
 243 JOHNSON ANNABELL 886-3859
 MARSH THERON 882-0991
 246 COLLIER FRED 885-4984
 249 ALLEN CLEVELAND 886-0191
 SIMS ISABELLA MRS 883-7277
 250 BEASON RICHD 882-5354
 251 GASTON DOUGLAS 886-3570
 254 CRAWLEY MICHAEL S 884-7685 5
 255 XXXX 00
 * 5 BUS 195 RES 27 NEW

56 BLEDSOE WILLIE MAE 883-8160 8
 MCKINSEY JAMES 882-2346 5
 57 COLLINS ROBT T 882-2234
 60 JAMES LOUISE 885-5497+6
 WARMLEY MILLIE 882-3080 9
 61 SHROPSHIRE JULIA 886-3868
 TURNLEY JAS C 886-8378
 62 HOLLEY DANL A 886-1491
 LIDGE HERMAN 885-8704
 65 HAMLIN BERTHA S 886-3304 5
 REID BERT V 885-0066
 66 WILSON TILMON 884-3385
 WOOD DARYL 882-3779 9
 69 ELLIS C 882-5837 5
 JAMES LURA BELLE 884-7847
 70 MCDANIELS N J ELDER 882-6480 3
 71 XXXX 00
 75 COLEMAN AMOS W 886-7445 3
 JOHNSON D 881-2321 0
 76 TATE JOS 883-1867
 TATE ROBT 883-9161
 79 DANIELS JOHN 884-1161
 ROSEBORD JOAN 886-7782 3
 80 SHEGOG GEO W 882-8245
 SHEGOG MARY 882-4915+6
 81 WESTBROOK PEARL MRS 886-8047 8
 82 HERRING SHELIAH 885-2568+6
 85 WADE J J 884-6727 5
 YOUNG D 881-2577+6
 86 XXXX 00
 89 HAILSTOCK HANNAH L 882-3132 9
 HILL WILLIAM C 883-4748+6
 90 POWERS CLARENCE 881-0385 5
 91 COX SAM 886-4687
 TEMMON JOHN H 885-7222
 94 ADAMS JOHN REV 881-6851 4
 HINES A 881-0174+6
 96 JOSEPH PAULINE MRS 886-4483
 LEWIS JOHN 883-6183 5

-- BUTLER AVE 14208 CONT --

100	BOYKIN LILLIE MRS	884-4243	5
	MOTT EMMA	882-0971	
104	WILLIAMS DANL	884-6770	
	X MOHLERS AVE		
114	HARDY CHARLES JR	886-1349	4
	WHITE ROOSEVELT	886-7935	
118	BELK LAURA	885-7198	
	SANDERS ROBT JR	882-5088	4
125	THOMAS CORNELIUS SR	885-6888	+6
126	XXXX	00	
127	GASKIN SIRLEE	881-1337	5
128	EDWARDS HARRY B	882-2895	
131	WILLIAMS J	883-2460	5
	YOUNG ESTHER	883-6393	
132	MASON MAMIE MRS	883-2892	
135	FERGUSON E	884-0466	5
	FERGUSON RUSL	885-4426	
136	PARKER EUGENE	886-8355	
137	HART FRED	885-7625	
138	HOKES E	885-0141	1
	HOWELL DONALD D	886-7614	5
141	MAY LESLIE	886-1658	
142	ROBINSON YVONNE S	886-0252	+6
	THOMPSON AGNES MRS	886-4620	
145	WRIGHT LESSIE M	884-0696	
146	XXXX	00	
149	JOYNER BONITA	883-8676	0
150	LOKEY HORACE	884-1289	
	WATKINS SIMMIE	883-7935	
151	SMITH CARLTON	885-3178	
	SMITH EVERETT F	883-6578	
152	NOBLE GREGORY A	886-0043	+6
	WASHINGTON JAS	884-1379	
155	SMITH MABEL	886-0345	
156	PRICE JAMES	885-5240	1
	SMITH EARL	883-7084	
159	BURCHARD JESSIE	884-1526	9
	MCHENRY TENSA	885-1412	
160	BRYANT BEVERLY F	881-5813	5
163	WASHINGTON CORRNE	884-3864	
	WILSON I BRUCE	881-6835	5
164	FERGUSON R A	885-8465	4
165	COFIELD CHARLIE	883-0022	
	CREWS MELVA M	886-8279	+6
	SCHULTZ M P	886-1291	2
168	XXXX	00	
169	JOHNSON S	883-3938	+6
170	BREAD LFE GSPL CNTR	885-8415	
	BROWN NORMA REV	885-8415	
	TAYLOR JANE	885-9360	
173	BROWN GEO W	882-5270	
	THOMAS MARY MRS	885-3310	
174	GARLAND VICTORIA	882-9594	2
175	WIRT LUCY ANN	883-9328	+6
176	ESTER CLARA	884-8258	4
179	FREELAND GROVER P	886-6215	1
180	ADAMS LEROY	884-5336	+6
	GREENE ALLEN M REV	885-3048	3
183	DEBOSE CLEO	881-4580	+6
184	JONES EDDIE	882-7342	
	TURNER MARY L MRS	883-2587	
187	HOWARD JULIA	881-4379	5
	WATERS HARRIS R	886-4646	
188	WILLIAMS EARL	885-3561	
	WILLIAMS EARLENE	882-6958	0
191	MACK ALFONSE	886-0936	5
192	WILLIAMS EMMA R MRS	885-0751	0
193	KING HENRY	882-2497	4
	SIMS ALBERTA	883-8175	9
196	JOHNSON NAPOLEON	886-4275	+6
	SHARP HENRY	882-7607	5
197	HYMON DOROTHY M	885-2955	+6
	SMITH GEO	884-5096	
198	THOMPSON A J	885-1453	
201	ROBINSON BESSIE REE	883-1411	
202	EARLE J	881-0847	4
	TRAMMELL LOUIS	885-3560	
205	MATTHEWS PAUL A	882-0655	5
206	JACKSON FRANK	886-1655	
	MORRIS E	883-1629	
209	MITCHELL HARRIS L	882-4894	
210	CATALANO MARY L DR	883-6235	2
	GRANT LORRAINE	883-9204	
	SNELL WARRENE	883-1836	+6
	* O BUS 170 RES		28 NEW

CELTIC PL 14208 BUFFALO

X EAST UTICA

11	FAULKNER JAMES	886-5716	+6
14	JOHNSON C	881-4440	+6
17	HOLMES S	882-0294	+6
18	XXXX	00	
19	RAINEY TIMOTHY SR	883-7268	
23	WOOD SYLVESTER	883-9941	
24	XXXX	00	
27	HUNTER CLARENCE	882-4331	
28	STINSON PETE	885-8330	8
	X GLENWOOD AVE		
	* O BUS 9 RES		3 NEW

..DODGE 14208 CONT..

SCOTT LIA 885-4725 5

452 RODDEY LIZZIE L 881-5478 5

454 CHENEY COLUMBUS 883-9071 9

455 SMITH HENRY 883-4756

456 WALKER ROSE 886-6134 5

WALKER ROSE CHLDRN 886-1307+6

WILLIS JEROME 882-6084+6

457 AYERS DAVID P 881-5030+6

GREENE JEANETTE 885-2292 1

462 YOUNG WILLIE H 882-1125+6

463 EVANS HARDY 884-0484

FOUNTAIN LUCY 884-8139+6

468 JETER RUTH 883-7352

469 LANGE F A 883-9454 4

X TIMON

475 BUCKDAHN EMIL R 884-8808

LAZZARA SAMUEL 881-2080 4

478 TOWNSEND EARL 884-1790 5

479 RAINEY TIMOTHY JR 882-4677

480 BOEHRINGER L 886-7784 4

483 DAVIS ANNIE H 882-6744 1

MCCASTER PAMELA G 885-0767+6

487 HUDSON ISAAC REV 882-5799

490 ROBINSON ROBT L 885-0345 1

491 JACKSON S A 886-6561 5

492 ROBINSON ELEANOR 883-5993 5

X ROEHRER AVE

502 XXXX 00

504 HUNTER E 885-2237 5

505 XXXX 00

508 NELMS JOHNNIE MAE 882-9248+6

509 HARRIS LILLIE ROSE 886-0430 8

SIMMONS FRANK SR 886-8324

511 HAKIM R 885-4206 4

512 XXXX 00

514 BURROUGHS G R 884-5849 0

515 MILLER HENRY 886-7729 5

516 RAINES D J 881-1585 3

519 HUGHES L 886-3231

JOHNSON ALFRED L 884-1916+6

520 GARNETT ANN D 882-6215 5

GARNETT MANWILLIS 881-3638 4

MILLER FRANK 883-8412 2

X WOHLERS AVE

529 GRIFFIN HALIE 886-4923 2

*TARTS MKT 884-0743 3

531 MCDUGALD JOHN W 883-3082 4

532 BETHEL LENORD H 885-1388

FISHER MADALINE 886-7195

534 CARDWELL C MRS 884-1260 4

JOSEY BESSIE L 886-5875 4

535 STEVENSON D 883-4576 5

X NORWAY PK

564 *DIOCESAN EDUC JR HI 882-1046 3

*DIOCESAN EDUC CL CMPS 883-1213 3

*HOLY INOCNTS DY CRE 883-4051 2

565 XXXX 00

594 GEORGE JOHN T 883-9408 3

X W PARADE AVE

* 5 BUS 212 RES 47 NEW

70 *DINGLE CNCRTE&DVLP 885-1395 0

DINGLE ROBT 885-1395

71 BLENMAN NORRIS G 886-8126

74 RIDING ALBERT W 883-7568 5

75 REID VICTOR D 886-3617

79 HUNT WM R 886-2446 0

84 LONG BENJ F 886-2625

85 LONG CLAUDE 884-8494

88 DAVIS JOS E 883-7689

89 SNEAD CARL 883-7752 3

90 HOWARD DONALD 885-2772

94 MARTIN MARGARET M 884-6667

97 PALM J 884-0088+6

SIMS JAMES E 883-4485 5

98 DANIELS RICH D 886-2819

101 CAMERON R JAS 882-8697

104 BISHOP DAVID N 882-8126

105 BROWNING MINNIE R 884-3795

COAN RAYMOND W MRS 883-5860

113 EVANS KERMIT A 881-4278 5

POWELL JAS C 882-8940

X WOHLERS AVE

117 SHAW ROBERTA MRS 885-8819

121 BROWN LESLIE J 883-0057

123 HOLLOWAY WILLIE 886-7069 4

MCCULLOUGH RANNEL R 886-7554 9

126 HIGGINS PATRICK 883-8293+6

*SCHOOL ELEM NO 74 883-5865

127 WASHINGTON FLOETTA 884-8246 2

131 CLARKE JACIE 884-2627

135 SCOTT CAESAR JR 886-6014

137 TYLER JOS 883-0983

141 JONES JAS 883-1159

TILLMAN TYLER 883-7049

145 JONES LAFAYETTE 885-3730

149 HARRIS GEO L REV 884-7957

MCBRIDE ROSALIE D 882-2783 9

153 TILLMAN TURNER L 883-6285

157 HARRIS LUCILLE MRS 881-3562 5

MORTON LEON P 881-5085 5

163 DAVIS DAISY D 885-3816 2

DAVIS MAXINE B 881-3932 3

167 GIBSON JOHN 884-7135 3

175 BROWN GLADYS E 884-2074 1

DIXON IRA 885-7642

179 SMITH D 883-4617 5

SMITH LOUISE 886-0489 2

183 HARWELL JACOB SR 883-7473 4

ROBBINS CAREY 885-6566

X NORTHLAND AVE

* 2 BUS 85 RES 6 NEW

356 XXXX 881-0452+6
 362 BAITY MAYME H 882-8662
 366 RIVERS Z L 885-6228+6
 SINGLETARY MAGGIE 885-1699 4
 368 XXXX 00
 372 ANDERSON LORRAINE 881-0587 1
 376 STONE BETTY 884-7974
 WATSON ERVIN S 883-9042 3
 378 WILLIAMS FRANK 882-3621
 380 BROWN JULIUS C 884-6109
 BUTCHER RONALD 883-4231+6
 YOUNG LUCY REV 883-1634
 YOUNG WILSON 883-1634
 381*COOKS CLINICAL LAB 882-7836 3
 *EVERETT HENRY C MD 886-3600 8
 *FERRY PHARMACY 886-1912 1
 *FERRY XRAY CLINIC 882-1626 8
 *KAGER FRANKLIN J 882-7040 8
 *LEE ROBT JR MD 885-2533 8
 *WEBSTER NATHL C MD 882-8989 8
 384 BELL OTIS 885-9961
 388 XXXX 00
 394 ARNOLD ELIZA 883-2847 9
 395*MCCALL THELKA MRS 886-9751 3
 *THELKAS BEAUTY STDO 886-9751 3
 396 BOUNDS MATTIE S 886-3697
 FULLER V 885-1507+6
 THOMPSON JACK A 882-6793 5
 400 LEWIS WARDELL 885-9319
 404 GOFORTH WILLIE J 885-6532
 GOFORTH WILLIE JR 882-8744+6
 405 BELLAMY HERBERT 884-4066 0
 *BELLAMYS WNCLQR MRT 884-4066 1
 406 XXXX 00
 410 XXXX 00
 X ROEHRER AVE
 413*BIRCHETTE GEO A MD 885-0931
 415 JAMES WILLIE 886-5743 5
 416 PRESTON JAS M 886-5538
 WILLIAMS DAVID C 883-2172
 417 ROBINSON GWENDOLYN 886-2765
 418 BLAND J CARL 885-7701
 419 LATTIMORE CHARLES 886-2252 5
 LEE BERNICE C MRS 885-7656
 *REISNER FISH MKT 884-5280
 420 LYLES B 885-0496 3
 PARKER MARILYN A 885-3407 2
 421*13 ZONE DEMOC HDQRS 884-4010 5
 425*SECURITY HARDWARE 885-4590+6
 426 XXXX 00
 427 EARLY CHAS A 886-4535
 428 ALLEN CHARLES 885-5347+6

E FERRY 14208 CONT..
 KEENER BIRDIA 885-9291
 429 XXXX 00
 *30*CLARAS BAR B Q 884-6173 5
 *31*EAST FERRY SHOE SHN886-9791 5
 432 JONES C 883-3132+6
 433*CLUB SARI 886-9087
 *34*BELLAMYS CLOVER FRN882-3557+6
 BROWN JOSEPH D 881-2911 2
 436*BARKERS FOOD MKT 886-9076
 *37 XXXX 00
 439 HYSON WILLIE 885-7914+6
 *SEF DRY CLEANERS 886-9747 3
 X WOMEN'S AVE
 441*JEHOVAHS WITNESSES 886-3388 0
 442 LINTON SHARLA 882-1630+6
 MOORE LULABELLE 884-8042
 446 CLARK FRED M 885-1062
 PARISH ROBERT JR 881-1131 5
 450 WASHINGTON HAROLD 885-2446 5
 451*PLESKOW ADRIAN J MO882-3593
 452 HICKS WILLIE 882-1862+6
 456 XXXX 00
 458 FELTS G 882-1380 5
 QUARLES HOLLEY 885-4699
 461 XXXX 00
 463 STROTHER ROSA R 882-2095
 464 GRAHAM BESSIE 881-1242+6
 KNIGHT LOUISE 882-9465+6
 466 ATWOOD CLAUDE E 882-0593+6
 EDWARDS JERRY F 885-3091 5
 467 BOYD ROBT L 886-3552 8
 HUDSON L 885-8022 5
 469 CORBETT BERTHA 885-2577 0
 MCGRUE RICH 886-7575
 470 CLIFTON LAVORNIA 885-2947+6
 WILLIAMS FANNIE M 886-2906+6
 472 KEITH JOHN T 883-5678+6
 476 BOULWARE JAS 885-0353
 ROBINSON LOUIS 883-6462 5
 479 XXXX 00
 480 GARRETT A B 883-4688 1
 KIRTON EDW G 882-1877
 484 DAVIS RUBY LEE 883-2155 8
 OGDEN G 884-6321 3
 486 HARRDD CHAS 883-4501
 JARVIS JAS H 882-2427
 489 HUNTER E 886-2511+6
 490 BERRY RICH 883-8855
 *91*TRUE BETHEL BAPT CH886-8480 0
 492 PANELL ROBERT 884-7227 3
 495 RAINEY JAS A 886-7773
 RAINEY TERRY L 884-4546 9
 496 CRAMER TILMAN 881-0104 0
 497 SANDERS REMIE NELL 881-5163 5
 499 GAITHER JOHN 883-7062+6
 WILLIAMS HELEN MRS 886-2450 1
 500 JAMES Y 883-5973 5
 ROBERTS B A 882-1336+6
 501 LATTIMORE CLAUDE J 882-7912
 503 KELLY DOUGLAS 882-5661 2
 504 ATKINSON SPENCER J 885-8882
 505 XXXX 00
 506 ALLEN A REV 883-2838 3
 JOHNSON C 886-6647+6
 507 SANDERS CHARLES 881-0280 4
 510 XXXX 00
 514 GARRETT BERTHA MRS 881-0899 2
 515 XXXX 00
 518 HUMPHREY MARCELLA 882-7038 3
 STEPHENSON C MRS 884-1147
 520 GRANT BERTHA M 882-4478
 523*BUFFALO PRINTERY 885-2025 5
 *GARRETT JAS R 885-2025
 524 BOBB RAY 884-5036 1
 529*COLES DELCTSN 886-9479 0
 MCCREARY MARY E 882-3702 5
 530 HINES RICHARD 881-4966+6
 PICKENS ODESSA 884-5459 8
 531 XXXX 00
 533 HAROLD THOMAS A 885-1470 5
 534 CHAPMAN JERRY 881-0819 0
 CUNNINGHAM HARRY 882-6573
 537 JOHNSON DOC 882-6354
 JOHNSON LIONEL W 884-0595
 539 CHATMON RALPH 883-8430
 543 DYSON DONA L 883-6703
 *JOHNNYS CLIP HOUSE 886-8771 0
 545 MOTLEY JUNE H 886-5306 5
 ZIP CODE 14211
 X HUMBOLDT PKWY
 577 XXXX 00
 579 ELAM MARIE E 896-6140 1
 ELAM MINNIE MISS 896-6140 1
 581 XXXX 00
 585 DAVIS MILDRED MRS 896-3635
 FARLED R 881-2118+6
 MOSTILLER PATRICIA 895-5056
 586 BECKINGHAUSEN ERWIN892-7868
 589 XXXX 00
 590 XXXX 00
 591 LAMAR WILLARD 893-6841
 YOUNG RUTH M 894-9248+6
 594 SIMMS WM 894-7214
 WOLLEY H 894-3622 4
 596 KELLY DAVID 895-2595 9
 PIPER BOOBER T 895-5079
 598 JOHNSON DOLORES 894-9866
 KELLEY ETHEL 891-4794 4
 599 XXXX 00
 600 FEASTER JERRY 895-6461
 603 XXXX 00
 605 XXXX 00
 606 HARRIS ELCANA MRS 895-6239 5
 SETTLE SILAS 896-0898 1
 609 FOSTER MARILYN 893-1701+6
 SCHULTZ ORVILLE F 894-8528 4
 610 HEDDING EDNA MRS 896-8482
 613 BEARD MARY 895-8950+6
 615 MOORE TILLIE MRS 895-5141
 619 SCOTT BETTY 896-4015
 E FERRY 14211 CONT..
 SHERICK G E MRS 894-0657 8
 621 CANTY M 896-2666 2
 LEWIS ORA LEE 897-4638+6
 622 SMITH FAY E 892-7258 9
 624 BAUGH ORVILLE M 896-5416 1
 MARTIN KENNETH 891-5960+6
 625 BURROUGHS O H REV 894-4582
 626 MARTIN THOMAS 894-0503 4
 TOMES MACK MCKINLEY 896-2630
 TOMES SADIE 896-2630
 627 XXXX 00
 628 MONROE LENA MAE 895-7253 2
 WALKER W K 896-5791
 630 HARRIS ROBERDA 894-0207 3
 631 MILLER SAUDIE 893-0199 5
 634 LESHOURE SABRINA 893-7269 5
 MCCARLEY SYLVESTER 894-5845 3
 635 SMITH JAS 895-1111 3
 636 KELLEY LEROY 895-9584 1
 639 BRECKENRIDGE HENRY 894-9084
 FIELDS R M 895-5987 3
 641 AUTMAN FLORENA 895-7052
 642 XXXX 00
 644 LINDSEY MILDRED 896-5544+6
 WHETSTONE MARTHA 895-4978 4
 647 BALLOU NATTLESS L 896-1296+6
 648 JOHNSON C 893-2959 5
 651 SCOTT E M 895-5045+6
 652 PERRY HOLLIS J 894-3171
 PERRY LILLIAN 894-2630
 653 MATTS BEN L 895-1004
 654 XXXX 00
 655 DWORCK J 892-5535
 656 BRYANT MATTIE 893-7288 5
 658 STOCKS P E 894-5774 0
 X FILLMORE AVE
 694 WARE A I 893-4373 3
 698 XXXX 00
 700 BRAUN CARL F 894-3893 9
 SAYRES KAREN E 891-9764+6
 703 XXXX 00
 704 ANDERSON J Y 893-2375+6
 706 BEILFUSS WILLIAM 895-0156+6
 FAIR W M 892-5476+6
 QUICK EARLINE 891-8329+6
 X WINCHESTER AVE
 716*COLSTON COLLISION 896-4566 3
 724 NELSON WILLIE 893-6262 5
 728 DANIELS JIMMIE SR 897-0943 5
 HILL DONALD A F 896-7599 3
 X HIRAM PL
 750*BLAW KNOX FOOD DIV 895-2100 5
 757*COMPRESSED AIR CMPNT892-6111 5
 807*AIRTEK CO 891-4111 5
 811 BETTS SUNNIE J 893-4144 8
 812*BUFLD WIRE FRAME CO893-4276 9
 *FRONTIER QUIK CHEK 893-1710 3
 *LEADER DRUG STORES 892-4800
 *LEADER WHOL DRUGS 892-4800
 819*POPP ELMER G 894-5594
 825*STECKER BERNARD ASC895-8914 4
 X CHELSEA PL
 828*GOMCO SURGICAL WFG 894-6678 2
 *GUSTIN JACK R 894-6678
 *WARNER JAMES L 894-6678 4
 831 XXXX 00
 837 LEWIS L V 897-2746+6
 845 RUDD THOLA 894-1492 4
 849 DATES LIZZIE M 892-3360+6
 WYCHE GERTRUDE 896-0537+6
 851*PAULER CLEANERS 893-3713
 853 XXXX 00
 X DUTTON AVE
 856 XXXX 00
 X KEHR
 863 OZWIELEWSKI JOS P 893-5858
 *FRIENDLY INN 894-9533
 865*MAIN FBRCINGENLONG895-0203+6
 871*OSEG CO 894-3200+6
 X SHERIDAN AVE
 909*TWIN FAIR DISCNT STR896-3006 3
 X GRIDER
 950 XXXX 00
 954 XXXX 00
 958*BOJAN SVCE 896-4195
 961....APARTMENTS
 FABIAN JOS 895-3859
 FOLEY JOHN L 895-5723 8
 FOLEY M A 895-5723 4
 FRANKLIN JAMES 896-6086 4
 GASTON ARCHIE 893-2560 5
 GASTON WILLIE 893-2560 5
 HAYES HENRY 896-6391 4
 HEIL JOHN F 893-3403 9
 LONG DORIS A 895-0912 8
 MUSTELAK WM H 894-5522 0
 PILARSKI ANTHONY 893-6431 0
 RAWDOOLPH RUSSELL 893-9723 2
 THOMPSON PHILLIP 894-3722 3
 WAGNER GEO M 893-5725
 WAUGH NORMAN F 895-0504 1
 961.....
 966*CORDAS SVCE STA 896-9388 5
 967*BUFF HUNI HSMG AUTH894-7418+6
 975....APARTMENTS
 BURT R W 896-6853 5
 CALDWELL JESSIE 897-2992 5
 COLLINS B 892-9453 4
 FLETCHER J 892-7099 5
 GRISWOLD ROWLAND H 894-3773 8
 HAVIES CORINE 893-7085 5
 RUGER ANN 895-9860+6
 TALBERT CONRAD D 894-9373 4
 TURKIEWICZ L B 896-7473 0
 WHITE A 897-1488 5
 WHITE ERNA J 897-0997+6
 WISE FRANCES 894-6301 2
 H GARTE ANNELIESE 896-8184 5
 975.....
 X CAR
 984*HELDMANN'S BAKERY 892-6647
 JOHNSON SHIRLEY 891-8274+6
 997*BUF METAL SPINNING 896-4492
 *GOODMAN JOHN 896-4492

1015 LAMPKA JOSEPH H 893-0983 0
 1018 RUKSC HENRY 897-0424
 1023 OBRIEN LAWRENCE J 896-1353 4
 WILLIAMS MARY E 893-4176 5
 1025* LAMPKA FURNITURE CO 892-0970 2
 1026 PAWLAK HENRY L 896-3823
 1030 NOWAK WALTER 892-0125
 SMOLNESKY MICHL 893-3167
 X PETERSEN PL
 1035* WHITMAN AUTO SALES 895-8948 3
 1038 FISHER HENRY J SR 892-7317 3
 1042 PALINSKI JULIAN 895-8813
 1044 XXXX 00
 1070 XXXX 00
 X GENESEE
 1076 BENZEE HARMON W 893-4140
 BLANCK MARY J MRS 896-1998 9
 BLENDOWSKA HELEN 893-5555 8
 OTT C M 894-7733 5
 POLIZZI JOS 893-5102 3
 SERBINOWSKI H 894-5196 9
 SMALLWOOD ALONZO L 894-4695+6
 1084 CHURCHILL H 893-3246 5
 CIESLEWICZ V 895-6427 1
 MACIWODA VICTORIA 892-0436 3
 PUDLEWSKI A 891-9841+6
 ROSE FRANCES MRS 892-1046 0
 1096* BUFF MUNI HSNQ AUTH 896-6416+6
 1098 HELF LEE 896-1631 1
 KOZLOWSKI VERA MRS 896-5178 8
 KUBIAK EDW F 897-0270 8
 SKALINSKI JULIA 894-6250 4
 1106 GRABSKI L 895-4559 5
 PERRY CLARA MRS 892-7524 5
 WESOLEK E 893-1263 5
 X BEST
 1209* MARK I 896-8871+6
 X NO PARADE
 1213 ASPELL JAS D 893-4859
 1215 PETERSON ETHEL 893-1145 4
 1216 PENNINGTON O 895-3301 3
 1217 MITCHELL E M 897-2306 5
 1220* GOSPEL TABERNACLE 893-9157 9
 MELVIN JAS R REV 893-9157
 1221 XXXX 00
 1222 PHELPS L M 896-1342 3
 1224 LANE ALLEN 896-2317 1
 1226 AGAFONOW MICHAEL 896-6640 9
 *EDGE OF NIGHT THE 896-9047 4
 1227 FITCH CLEM P 891-5441+6
 1234 WATKINS GRACE J 893-7198 0
 1235* JIMS SUNOCO 896-9028 4
 X NORTHAMPTON RD
 1244 PIETRUSKA STANLEY J 892-1742
 TROY FRANK A 896-4087
 1247 SMITH VIRGINIA 897-3732 3
 1248 BERGSTROM WM F 892-3531 9
 OLIVER JOE 895-1191
 1251 MALLON CHAS 893-8525
 1252 XXXX 00
 1256 XXXX 00
 1257* OLIVER BRAKE INC 892-3013
 1260 BURGIN GEO T 897-0720 1
 MULLEN MARTIN JR 895-5022
 1261* PURRFECT CAT THE 896-8889 4

..FILLMORE AV 14211 CONT..
 RUDD JACQUELYN 895-8979 2
 1269* LEES BARBECUE 896-8887 3
 SMITH LEDELL JR 895-6493+6
 1270 DELMAR FLOREY 895-0446
 *EDNAS PIZZASUBS 895-4445 4
 *NEK KREAM KRAFT SOAB 896-8861 4
 X FOUGERON PL
 1273* UNION GROVE BAPT CH 892-4530 4
 1277* ROEHRIG A GESON 892-8857 5
 1279* QUEEN CITY STL CNSTR 896-6499 4
 *QUEEN CITY STL CNSTR 896-0033 5
 X GIRARD
 1280 BARBER LEONA 894-2528 3
 1284 XXXX 00
 1288* WESTRN BAPT BK STR 892-1658 5
 1292 THOMPSON CARLA 895-8385 5
 1294* WHITE J H REALTY 897-1555 1
 WILLIAMS BENNIE 894-8746
 1295* VOGUE CENTRAL INC 892-1111
 *VOGUE CLEANERS 896-8883+6
 1297* SCHULTZ E GESONS 892-9304
 1299 BARNES MICHAEL 897-3589+6
 *HUMBOLDT FLORISTS 892-0399
 1300 XXXX 00
 1301 BLACKWELL RODGER 897-2765+6
 *CHALLENGER THE 897-0442 1
 *EVE ARTHUR O 895-4359 3
 1303* BUSCHER FRANK A INC 892-2600 2
 BUSCHER FRANK A 892-2600 2
 1307* LYLES JOHN F REV 895-2499 4
 1310 FREW R 895-8805+6
 *KERN P C SONS 894-5000
 X RILEY
 1314 LEWIS MELVIN JR 897-2774 3
 X URBAN
 1318 MCPHEAK JAMES W 892-7371 5
 1322 COFFEY SYMPHILIA E 895-5617 3
 1324 WINGO GUENTIN A 891-8432+6
 1331* C N I COUNSELNG CTR 895-1271 5
 *F C C S CNSLNG CTR 895-1271 5
 *ST MARY MAGDALENE CH 895-1271 5
 1335* CRESCENT BARBER SHP 897-2620+6
 *FILLMORE BEAUTY SALN 896-8854 9
 HILL ALLENA 894-8029+6
 X LANDON
 1338 XXXX 00
 1339 XXXX 00
 1340 ADAMS WILLIAM A 893-2984+6
 *JESS GRAND BTY HOST 896-8920 3
 1342 BLANKS CLOTILE 894-2431 0
 *FILLMORE HM ACCESSRY 896-8577+6
 *FILLMORE VINYL REPR 896-8577+6
 1343 XXXX 00
 1344 XXXX 00
 1345* NINOS ONE HR MRTN 894-5408 0
 1350 FRITZ PAUL 896-0360
 X FRENCH
 1353* BROKOUS CHARLES 893-0803 2
 *MALIBU CLUB 896-9392 0
 1354 XXXX 00
 1355 XXXX 00
 1357* FILLMORE LAUNDROMAT 896-9717 5
 1358 DODLING H 892-4413+6
 *SASHES SHOE SHINE 896-4171+6
 1360* BEB PROCCFOOD MKT 896-3575 5
 WORTHY ERNEST C 893-6742 5
 1362 HAIRSTON GRACIE 894-8536 1
 1364 XXXX 00
 1365 CZAPLICKI JOHN A 896-1118 9
 KONAL ROSE 895-8019
 LEWIS HELEN 892-9489 5
 *OASIS EAST 896-9223+6
 1367* WINEGARS AMER HWHR 894-8244 3
 X EAST UTICA
 1372 GARRETT RODGER F 896-6741 5
 *HORNWITZ PHARMACY 896-6565 4
 *HORNWITZ PHM PRCP 896-3443 4
 1373* ARCHER FRED D DDS 896-3135 3
 *PRUDENTIAL INS CO 894-2717 2
 DO
 1374 XXXX 00
 1377* MANUFACTURSTROR TRST 894-5790+6
 1382* BET BEAUTY SALON 896-9122 2
 BOYD ANNA 896-8015 5
 FRYAR FRANCES 896-0889 3
 1384 XXXX 00
 X BOX AV
 1385* BELL BROS DR IN CLN 897-0682 0
 1390 CARTER ANN 897-2259+6
 *EAST SIDE BARBECUE 896-9399 9
 *KINGS BARBECUE 896-9399 9
 1392 BEATY VERNON 892-2239 4
 DUKES HENRY 894-2764 3
 *SONNYS BARBER SHOP 896-9441
 *WILSON SONNY 896-9441
 1393 BELL CLIFFORD 897-5221+6
 1395 HARRIS BRIAN 895-9719
 1397* MAYO AGENCY INC 897-0323 9
 *WYDO JOSEPH JR 897-0323 1
 *WYDO REAL ESTATE 897-0323 1
 1399* WOODS OPTICAL CO 895-6444+6
 1401 LEAK GEORGE R DDS 894-3038 0
 *SENCH JEWELERS 894-7520
 X WOEPPE
 1405 BARBER E H 895-3260 5
 MOORE DOROTHY 894-9736 1
 WILLIAMS JAMES 896-6628 0
 1406* GIG LOUNGE 896-9338+6
 1407* MR DEE EARLY BRD CLN 892-4979 5
 1408 BAKER CLARENCE 892-5305+6
 BREXTON SAVANNAH 895-4538 5
 ROBINSON P 891-5208+6
 1409 XXXX 00
 1410* WALTMAN'S FRUIT MKT 893-9871 1
 1412* WATTIES TEX RED HOT 896-8986 5
 1414 HUNPHREY CORA 895-8250 0
 *PENTHOUSE DIV 897-0442 2
 1415 XXXX 00
 X GLENWOOD AV
 1422 XXXX 00
 1423* MAKINE MIDLAND BANK 892-3363 4
 1426* EPIC FURN CO 896-0118
 1428 RICHTERMAN NORMAN 896-8063
 1431 HOLMES V 891-8959+6
 PATTON M 896-8348 5

..FILLMORE AV 14211 CONT..
 1435 XXXX 00
 1438 XXXX 00
 1443 XXXX 00
 X WINSLOW AV
 1449* SHARKS FMYL BLRD 896-9665 5
 1450 SMITH ANNIE 892-1138+6
 1453* HELENS BEAUTY BOX 896-9567 4
 1454 CLARK HOWARD JR 896-4040+6
 DRAFFIN RUBY 892-4425+6
 *W I P BARBER SHOP 895-8514 1
 X WOODLAWN AVE
 1478* CHES NORTH BTY SALN 896-9212 8
 1482 FIELDS MARY E 894-4769
 1484 XXXX 00
 1488 DARY G 895-3871 5
 1493* ACME INDOSTR DLVLPMT 892-8000 5
 *GILTEX INC 896-5011+6
 *OFFICE FURN LIQIDTR 892-8001 5
 *POLYCHROME CORP 897-5010+6
 1500* JONES ARCO 896-9023 5
 1507* COLSTON MOBIL OFC 896-3910 4
 *COLSTON MOBIL TELE 896-9712 4
 X EAST FERRY
 1512 MONTGOMERY ODIE 894-8941 4
 1514 XXXX 00
 1518 WILSON JAMES 892-3236 5
 1520 CALHOUN L C 894-3152 3
 1522 XXXX 00
 1526 CHIRILLI M R 891-4243 5
 1527 NAWROCKI BRONISLAW 896-0261
 1529 MOYE FERMON 892-5265+6
 1535 XXXX 00
 X INTER PARK
 1537 XXXX 00
 1538* ADAMS FOOD MKT 897-0969 5
 1539 BENEFIELD B 893-3705+6
 1540 WILLIAMS JERRY 892-3607+6
 1543 XXXX 00
 1546 BRADSHAW KAREN L 893-9498 5
 1548 XXXX 00
 1550 XXXX 00
 1552* EVENING STAR CH GOO 893-7064+6
 1554 XXXX 00
 1555* CARR W L CONSTR 893-5559 3
 1556* SALTER DELI 897-3505+6
 X SIDNEY
 1564* GEORGES TAKE OUT SV 896-8987 2
 1565 XXXX 00
 1567 XXXX 00
 1570 DANIELS FLORA L 893-8351+6
 1574 BRDWN L 892-2008 5
 1578 XXXX 00
 1582 XXXX 00
 1594 BUCHHOLZ RICHARD T 892-3374 5
 WARIO JOS R 893-3156
 1596 XXXX 00
 1598 WARREN ELBERT 892-5391 2
 1600* ST AUGUSTIN CT DIOCS 897-4110 4
 *ST AUGUSTIN CTR EDUC 896-0013 4
 1608* BOTTLE EXCH 892-3340
 1616 XXXX 00
 1618 JACKSON ROBERT 894-5880 5
 JONES EDW L 896-1370 5
 1622 XXXX 00
 1625* MAJOR BRAND GAS 896-9490 5
 1626 XXXX 00
 1628* BRDWN ELECTRIC CO 892-3048 3
 * C W B ELCTRCECONSTR 892-3048 3
 1640 XXXX 00
 1644 PRESSLEY M 897-0996+6
 1648 POLK JAS 897-2076 8
 PORTEE ESTER 896-3528
 1649* JAMESON ROOFING CO 894-5555 1
 1650 REES GORDON H 894-6341
 1664* FILLNOR MOTOR SALES 894-4987 2
 X NORTHLAND AV
 1679 CASSIULO S 897-0966 3
 1681* RESCON INC 891-4394 4
 1711 KANNHAM PAUL 896-1388 8
 *DONKOW CHUKA 897-3715+6
 X BULL AVE
 1716 BALOG DOLORES 895-5505 0
 1717* AUTOTC EQP CORP 895-9443
 *CLARKE CONWYREIND 897-4600 0
 *COLLONSON'S MACH 897-4600+6
 *E L PLESH ENTRPRS 897-4600 0
 1720 BRYANT JAS A JR 896-0175 6
 JACKSON S M 895-4002 5
 JACKSON SHARON 895-4002 5
 1722 XXXX 00
 1726 DENSON JOHNNIE 892-0118+6
 DORSEY SHEILA J 891-9765+6
 ELLERBEE LOUISE 897-2140+6
 1732 BERRYMAN HERBERT H 895-2366
 PENAMO VITO 892-2940
 1734* RAY JONES COLLISION 897-1400 0
 X MORNAN AVE
 X EAST DELAVAN AVE
 ZIP CODE 14214
 1772 XXXX 00
 1775 XXXX 00
 NO #BENTUCKY FRIED CHKN 896-9009 4
 1782* WELDING BY RILEY 894-8306+6
 1783* CAR CRAFT ENTPS 897-3242+6
 1790 XXXX 00
 1791 XXXX 00
 1800 XXXX 00
 1811* R L TRANSPORTATN 892-7606 4
 X APPENHEIMER AVE
 1819 XXXX 00
 1870* AUTOMOTV PARTS WRHS 891-5611 5
 1894* CIG AUTO PARTS 896-2494
 1940* DANFORTH JOHN W CO 832-2368+6
 1971 XXXX 00
 X KENSINGTON AVE
 1986 XXXX 00
 1990 XXXX 00
 1995 LOWE FRANK J 834-8675
 *SIMPSON TEA RED HOT 836-9543+6
 1996 XXXX 00

247	RIVERS GEO W REV	896-4815
248	CARTER C A	891-8920+6
	MALONE CATHERINE	896-0046+6
249	XXXX	00
250	WALKER MAY	892-4082 5
253	XXXX	00
254	CURTIS ESTHER W	894-7785 2
255	XXXX	00
257	INABINETT DOROTHY	893-0679+6
	JEMISON SAUNDRA J	897-1095+6
	YOUNG LORETTA	893-2041+6
260	MAYES G J	893-0744+6
	YOUNG DARRELL	897-1419+6
263	BARBER ROBT W	894-2047
264	XXXX	00
269	XXXX	00
270	XXXX	00
271	NELSON V M	895-6425+6
275	XXXX	00
279	CRUMPLEY D	891-5509 4
	X GENESEE	
	X HIGH	
322	BRANTNEY RUTH MRS	895-1961 5
326	WILLIAMS D R	891-4247 4
330	HADERER HILDA	895-6700 0
331	XXXX	00
332	SALTER ZOLA	892-7664 5
334	XXXX	00
335	WRIGHT JAMES E	895-9136 2
336	HOUGH OLLIE M	896-2962 5
337	JOHNSON EDWARD M	896-3451+6

.FOX		14211 CONT..
	THOMAS G	892-2063+6
338	CARLTON DARKIS MRS	894-5843 9
	NELSON JACQUELINE	892-6968
341	SMITH W H	892-6999 2
343	XXXX	00
344	ALLEN PRAYER J	896-3810 3
345	XXXX	00
348	FERNELL HERBERT	892-9589 3
351	LYNCH VIRGINIA G	897-2715+6
352	DAVIS JOHN L	892-8794 5
357	ALLEN JOHN H	891-8671+6
	BROWN D J	893-2080+6
358	WOHLLEBEN PAULINE	896-5921 2
360	SCHNEIDER EDWIN J	893-0377
362	INGRAM JEFFIE	897-0522 8
363	HARRELL MAHALA MRS	897-1315 8
364	XXXX	00
366	ANDERSON C H REV	896-6820 8
	X NORTH E	
403	KUHN SOPHIA J	894-5318 9
405	XXXX	00
407	BLACKFORD WILLIAM	892-7755+6
	HARRISON DONALD U	893-2665+6
409	XXXX	00
413	XXXX	00
421	XXXX	00
423	XXXX	00
	X BEST	
	* O BUS 197 RES	48 NEW

..GENESEE E 14211 CONT..
 VONBUHR SOPHIE 853-6074 0
 714 NGOI MAPHIE 856-1398 1
 715 XXXX 00
 718 XXXX 00
 719*PARADISE CH OF GOD 855-3952+6
 724 XXXX 00
 725 XXXX 00
 726 XXXX 00
 728 XXXX 00
 736*JACKSON LOUNGE 855-8732+6
 X GREY
 743 HOWARD W A 856-0547 4
 745*RICKYS SHOE SHOP 855-8457+6
 747 STILLWELL F L 854-2016 3
 751 XXXX 00
 753*DOROTHYS RESTANT 855-8544+6
 HUNT ARTHUR 842-1423+6
 755 XXXX 00
 X CARLTON
 763 MCGEE CEPHUS REV 854-7987 4
 *ROSE SHARON CH GOD 854-7987 5
 764 XXXX 00
 767 XXXX 00
 NO *HEEGAARD MILLER DRG896-6515 0
 NO *HEEGAARD MILLER DRG896-9538 0
 X JOHNSON
 778 BRIGHAM CHESTER A 896-8682
 779 XXXX 00
 780*FAST PRESS PRNTNG 897-1100 0
 782 PRICE A 894-7875 5
 786*JONES DELICATESSEN 897-2780+6
 LEWIS DORIS A 891-4821+6
 791 XXXX 00
 792*BALTIMORE FSHLOYSTR896-6900 2
 BOONE E 896-1029+6
 793 XXXX 00
 799*BERNBECK ELECTRIC 893-4465 4
 VALLONE RUSSELL 895-5976
 WILLIAMS CHARLES 893-3015 5
 801*LOTTIS RADIO ELCTRNC892-0214 5
 *SATCHEL LOUNGE 896-9134
 802 XXXX 00
 811*DEEKIE BOYS CLNETLR896-9099+6
 X SHERMAN
 815*EXCELSWELD OF BUFL0892-7495
 MITCHELL SAUL 896-4170 4
 816*BUCHBINDER BROS GRG894-7229 9
 820 WILSON HENRIETTA 897-2192+6
 821 STRASSER KATHERINE 893-1799
 822*LEWIS J W CO INC 896-6572 4
 823 XXXX 00
 828*LOIBLS ATO CLLSN SV896-6111 4
 835*NEALS RADIATR SVCE 893-5234
 837*HILLER EQUIPT CO 896-7550
 840 CROWDER WINNIE 897-1976 2
 *HOLY PRESNCE CH GOD896-9774 4
 844 XXXX 00
 849 NEUGEBAUER F 893-7580 0
 FOX
 855 MAEDER M C 892-3781+6
 857 MARTIN HERRILL B 896-8075
 859*JOHNS LIVE BAIT SHP896-9746 3
 862*DEES TOE 896-8923 9
 875*ECCO COOP 896-8981 4
 *ECCO COOP SUPERMKT894-4444 4
 880*BUFFALO RADIO SUPL 896-9004 0
 SWIFT MATTHEW R 896-0500 0
 *SWIFTS CABNTEREFNSH896-0500 0
 X HIGH
 X HERMAN
 892*GOODWILL INDUSTRIES896-9894 1
 908*UNITED TRUCK SUPL 892-8807 4
 900*FISSELL WALTER CO 894-0940 9
 908*FOX AUTOMOTIVE REPR896-8924 5
 *ROEHMS AUTO SVCE 896-9093
 914*ALADDIN CLEANERS 892-1251
 ARCHIE S 894-5273 3
 *GRZELLA WM 892-1251
 916 LEWIS MARY B 895-9052+6
 X GUILFORD
 927*GUILFORD INN 895-1234 9
 931 SWIFT MARCUS 896-4188+6
 WINSLOW KATHLEEN 892-8670 4
 WRIGHT WILMA 894-3623 0
 937 XXXX 00
 941*RUDEYS BARBER SHOP 896-9703 2
 945 HUDSON MAUDELL 897-2031 3
 *KOZLOWSKI A W MD 892-1264+6
 MCMALE THOMAS R 894-8816 1
 TAUGHNIN JAMES V 896-4790 1
 949*LEWISSLAUGHTER STR896-9965+6
 X RICH
 X REED
 961*DEO TRNSHSM PARTS 896-9445
 MANNIS ANDREW D 895-8364 2
 965 MUELLER HERBERT J 896-1587 2
 REMACLE S 893-0129+6
 967 POOLE MARY E 897-1499 4
 968 HAUSFELDER HENRY 891-4337 5
 YOUNG GEORGE 893-1269 5
 969*CATINI PAT INC 893-8128 5
 973*COOPERATIVE BTY SLN897-5212+6
 LEVY ALBERT 897-3486+6
 REESE LINZA B 893-5004 5
 974 BOOKER RANDOLPH 893-8573+6
 MCKINNEY JEANETTE 893-9400 5
 976 BLOOD CHARLES M 897-2279+6
 *RUTHECHARLES 896-9527 0
 977 STURM ALLEN F 893-7565 4
 983*HY GRADE SIGN CO 892-2226
 985 BANKS DENISE 892-4750+6
 *HENRYS TELVSN SERV 896-6136 1
 X SWEENEY
 994 ENCARNACION EVELYN 894-1596 5
 *FRANKS DELICATESSEN 896-3020+6
 X STRAUSS
 995*EDWARDS T T FNRL HM894-4888 1
 EDWARDS THOS T 895-0254 1
 996*COFFEY JOHN J 893-4100
 IRWIN LAURA MRS 896-3224
 *VIC CO HINELLIQUOR 893-8483 5
 WILLIS HENRY JR 895-4416 5
 YOUNG ZACARIOUS 891-8915+6
 1003*ERIE CO HLTH NURSG892-8892 5

..GENESEE E 14211 CONT..
 1004 XXXX 00
 1009 BUCKFELDER MARTHA 896-1826
 *CLEARTONE STUDIO 891-4820 5
 1011*COTTMAN TRANSMISSN 896-0220 4
 *COTTMAN TRANSMN CTR896-0010 5
 1012*EAST SIDE TIRE SVCE894-3831 1
 X MYERS
 1021 BROWN A 895-0427 0
 HAMON JOHN W 896-5394+6
 1023 XXXX 00
 1026 LISIIEWSKI JOHN 893-0866
 1028 XXXX 00
 1030 BARR JAS H DOS 892-3860
 HAWKES JAMES A 894-3732+6
 X WILSON
 1031*RIDALLS COUNTRY MTS892-6779+6
 1033 XXXX 00
 1041 KENT R 895-6702 3
 *PARADE FURN 896-8014
 1042 KEATON ANNIE 897-2147 0
 1044*GENERAL PIANO REPR 893-2964+6
 1045*FREYS RESTRNT 896-6949
 1047 FREY GEO A 896-5375
 *FREYS RESTRNTBAR 896-9516
 1048*EBERTS MOVING CO 896-7787 4
 MARTIN DAISY MRS 895-8621 3
 MARTIN WILLIAM 895-8256 3
 X FILLMORE AVE
 1057*RRR SVCE 891-5522 4
 *U HAUL CO RENTAL 891-5522 5
 1066 XXXX 00
 1069 SINGEL LYDIA 892-6087
 1072 XXXX 00
 1074*BIEBERS AUTO SV INC893-2616 5
 1079 BIEBER GILBERT E 891-6938+6
 1080 BYKOMICZ HELEN 895-3550 8
 1081*JABLONSKIS KEYSPT892-1225
 *JAYS MFG CO 892-1225
 *TED THE LOCKSMITH 892-1225 9
 *TEOS KEYSPT SHP 892-1225 8
 1086 XXXX 00
 1087 XXXX 00
 1094 XXXX 00
 1096 BROWIAK ERNEST 893-4714
 1099*DIVCO TRUCK SALES 893-3226
 *PHILLIPS BROS GARAGE893-3226
 *PHILLIPS BROS GARGE893-9222
 1100 PUGOWSKI STANLEY 894-8551 3
 1102 XXXX 00
 1105*BUFF RVLVRCARLE CLR895-2049+6
 *US POSTAL SV STA E 842-2811 5
 1106 NELSON CHESTER 896-0249 2
 1108 BOVEE HAROLD E 896-1482
 MIDDLETON JAMES O 893-1083+6
 1109*BARTHS CARTING CO 892-0456
 *E I DELIVERY INC 892-0456 8
 1113 PARKUS R 894-0699 3
 1115 DOUGLAS ALMA 895-9008+6
 SOJKA JOHN C 892-9706 1
 1119 DEMMING ROBT SR 893-8620
 1121*FELS GRILL 896-9361
 FELSKI HENRY 896-0850
 1126*HUMBOLDT PARK EXKN896-6005 4
 X MILLS
 1137*BISELLE GRILL 896-9877
 MARTENEK H 896-5009+6
 SZYPERSKI LED 894-5371
 1139 BARTOSTEWICZ J 894-1093+6
 1141 XXXX 00
 X BEST
 X WALDEN AVE
 1184*BOYCE L T REV 895-3642 4
 *CALVARY BAPTIST CH 896-9483 5
 *CALVARY BPT CH STDY895-3642 4
 1185*BUF FLORAL SHOP 893-6770
 OKONIEWSKI FRANK 5892-3953
 X EAST PARADE AVE
 1195*MODERN HYDRAULIC SV893-7125+6
 1198 KOZAK THOS C 894-4217
 1199*WILLIS BRBR SHEBUT896-8426
 1200 XXXX 00
 1207 HENANDEZ L 896-2948+6
 1208 ANTOJ J 896-7564 3
 EVANS M J 894-0352 3
 *SATTLER DNTL LAB 893-3113
 1209 PAULY HOWARD F 895-1104+6
 X MARSHALL
 1210 BROWN W 897-4663+6
 1214 CLARK LORETTA 895-4633 5
 WEIGEL ROBERT A 896-7503 3
 1215 OSUCH CHESTER 892-1013
 1216*HAZELS BARBER SHOP 896-8964 4
 1219*EAST SIDE UPHOLSTRY895-8489 1
 PRIVITERA LOUIS J 892-6376+6
 1223 FARON P 892-4835+6
 GDDODY D 891-4835+6
 1226 XXXX 00
 1227*JOES BARGAIN STORE 893-3675 14
 LEWITZKY JOS 893-3675 14
 1228 XXXX 00
 1230*CENTRAL O B PROTS 892-7520
 *KRULL ARTHUR G 892-7520 14
 *O B PRODUCTS CO 892-7520 14
 1234*MISS BARBARA SC ONC896-8852 3 14
 1236 XXXX 00 15
 1237*FEDERAL GARDENS 896-9049 0 15
 1240 XXXX 00 15
 X LATOUR
 X SPIESS
 1249*KARL F BAR SUPLS 892-4204 1 15
 KARL FREDERICK 895-4216 1 15
 1253*ADAMS BROS GARAGE 896-8846 5 15
 1255*COOUNCIL NGBR IMPRV895-7229 3 15
 1257*CATERING BY JAYS 896-4124 5 15
 *HARUGARI BANDT HLLS896-4124 4 15
 *JAYS CATERING SVCE 896-4124 15
 *POST LIQUOR STORE 892-6934
 ZICcarelli EUGENE 896-4124+6 15
 1261 XXXX 00 15
 1262*RRH FOOD MART 896-8215+6 15
 1264*IRKS PHARMACY 893-8037 15
 *SATTLERS DRUGS INC 893-8037+6 15
 *SEEBERG PRER ALTY 893-6292 3 15
 *SINGER EUGENE I D05891-4277 5 15

GIRARD PL 14211 BUFFALO

2 LAWRENCE ANDREW S 895-9494
 YOUNG JOANNA 892-2461+6
 4 HALL NATHANIEL B 897-2506+6
 10 XXXX 00
 12 DANIELS JOSEPH JR 891-4030 4
 HATCHER MARY 891-5310 4
 13 ARMSTRONG JOHN J 892-7217 5
 15 DONALD MAEDELL 897-1422 9
 18 XXXX 00
 19 SCOTT SARAH L 895-3920 5
 20 DORSEY J A 897-3605 5
 23 MCCLAIN HENRY JR 896-0622
 26 BARKER DEBRA 891-8078+6
 27 LEE C M 891-8247+6
 28 TAYLOR JAS JR 892-9499
 29 BELL J 893-2857 5
 31 XXXX 00
 33 HILL PAULA S 896-3889 1
 36 GILLAR JENNIE 894-7420
 38 FEHR ANDREW F 894-8560
 42 DANIEL EVERETT 895-9788 8
 REED ARTHUR 897-2915+6
 43 MCCOY B 894-3438 5
 MCCOY VIDIS 894-7043 4
 PERSON E C 896-3155 1
 44 SMITH JAMES JR 897-4890+6
 45 XXXX 00
 47 GUY NATHL 894-5501
 PEOPLES HENRY M 896-8326+6
 50 RANDLE JESSE 892-1828 5
 51 WHITE E 895-3367 4
 WYNN EMMA LEE 895-6820
 52 BROCK S B 897-2032+6
 COMPTON A 896-5446+6
 55 HARRIS ESSIE LEE 897-2262 9
 HARRIS M 896-0029 5
 56 RUCKER M 894-6208+6
 58 LAWRENCE MARVIN 896-0526
 60 HEIM JOHN E 894-5017
 61 KITTEL EVELYN 891-8626+6
 SIMON F 893-8494+6
 62 GOLDSMITH B H 896-2156+6
 63 RICE MARGEREN 894-9860 2
 65 XXXX 00
 66 BURRELL MARY 894-8150 5
 69 WATSON M J 894-5333 4
 72 BYNUM P 895-5790 5
 73 ANDERSON NETTIE 895-3147 2
 74 XXXX 00
 76 HUGHES JESSIE 896-1785
 77 OLIVER M 892-8981+6
 78 HENLEY GEORGIA 894-3733
 79 XXXX 00
 81 RICHMOND JACQUELYN 891-4108 4
 82 MCKINNEY MASONE 891-5399 4
 84 BUCHNER LORENZ 895-1163
 85 CUMMINGS AUBREY 895-8092
 CUMMINGS L D 891-5957+6
 REID DELORES 892-9439 5
 87 PLAYER GEORGE A 892-5233+6
 90 BRISBON JAMES I 893-5750 5
 92 JONES D A 895-7117+6
 X FILLMORE AVE
 * O BUS 62 RES 17 NEW

BUFFALO THE HAINES

..GLENWOOD AV 14208 CONT..
 366 DENNARD ZEDDIE 885-9205
 VALENTINE THEODORE 883-7083+6
 370 WRESHAM NATHL 885-2340 9
 JOHNSON LOUISE 885-5895+6
 371 ELLIS JOHN C 886-4907
 372 SHERROD FELIX 886-0891 8
 373 POWERS MARTHA 886-2740 8
 374 JUNIOR M E 885-5046+6
 375 ROGERS CLEOPHAS 882-9665
 376 WIGGINS LAURA 881-4998 4
 WIGGINS RAYMOND L 884-2605
 377 INGRAMAM CARL M 882-1259
 387 MCGRIFF ULESE JR 886-7068+6
 X BROOKLYN AVE
 389*MAINTNC PACE SETTER 883-6898+6
 390 HARRIS W A 886-0257+6
 LILLIARD MOSES L 884-3651
 391 MCKAY BRENDA 886-3955+6
 392 SWANS JOHN 885-4083
 393 XXXX
 394 XXXX
 395 PAGE RENONA REV 883-2026
 401 CASEY C E 883-2844
 402 MOSAKOWSKI ALEX 882-9354
 405 GONZALEZ R G 883-9075 5
 PEEBLES SALLIE 881-3957 5
 406 FULLER KATIE L 881-6041 5
 408 ROGERS ROBIN M 886-1215 1
 X STORZ AVE
 415 HENNING MARY 885-6806 4
 417 XXXX
 418 HUMBERT CALLIE 886-3310
 419 XXXX
 421 MENLEY S E 882-7044 5
 422 BABBLE MILTON 886-7203 1
 VARNER MATTIE L MRS 885-9010 0
 425 XXXX
 426 THOMPSON JOHN 884-8217
 428 CARSON L C 884-4979
 429 WILLIAMS OLLIE MRS 883-5635 8
 431 WALKER L 883-1570+6
 432 AGEE MAMIE MRS 886-2494
 DUNN SAML 882-5619 0
 433*WALKERS DELCTSN 886-9204
 439 MITCHELL SAMUEL S 884-0145 3
 TURNER JAMES R 881-6618+6
 X ROEHRER AVE
 443 BLACK DOESSA 882-1744 0
 447 XXXX
 455*WALLS MEMRL AME CH 886-6527 5
 *WALLS MEMRL CTR 884-8855 8
 457 HARPER SAMMIE 883-0216+6
 465*JERUSALEM BAPT CH 884-7732
 467 THOMPSON PRECIOUS 884-4974
 X WOHLERS AVE
 471 XXXX
 474 XXXX
 475 POPE ELIZ MRS 886-6913 1
 476 XXXX
 478 WINSTON THOMAS JR 881-4474+6
 479 ANDERSON WM M 882-2159
 480 LOCKETT JOHN L 882-6886
 YOUNG LOUIS 885-3842+6
 482 BOHLES ANITA 886-5952 2
 BOHLES HILLIE LEE 886-5952
 483 XXXX
 484 NANCE HENRY 885-0629
 SAUNDERS WENDELL L 886-2385 9
 485 DUPREE JOHNNIE 886-3129 5
 JACKSON BEATRICE 886-1218+6
 488 BONNER JAS H 883-5736
 STEWART OCTAVIA 882-3915
 489 GODFREY RUBY 886-4471 0
 490 BETHEL JOHN 884-7134
 PITTMAN JACK 884-7670
 492 XXXX
 493 KARTER JOSEPH MRS 886-1822 9
 495 MCCOY EDW R 885-4257 8
 SMITH PEARLIE M 882-3521 5
 498 KIRKLAND M P 881-2642 5
 RILES GEORGIA T 883-5607 9
 499 BROWN ED 885-2501
 WITHERSPOON M 885-0338
 502 BROWN SPENCER T 883-3154+6
 GREEN G W 883-0549 0
 504 NIXON ELLA B 885-0977 9
 FINLEY W M 882-5080+6
 PEARSON ISAAC 882-9310 3
 X CELTIC PL
 506 SIMPSON A 886-1736+6
 507 KEENER OLIN JR 884-7742
 508 BOSLEY RICHMOND A 885-4096
 509 XXXX
 510 FOSSETT OLLIE C 886-7654 4
 511 BROADY C A 886-7685+6
 514 RICE WM 881-2156+6
 515 HOLMES GLADYS 885-2858
 518 PARISH K 882-5560 2
 519 ALEXANDER RUSSELL 883-8844 3
 GRAY MARY E 881-4008 5
 HOLLEY BERNARD 886-7306
 520 XXXX
 523 CLYBURN LEE 885-4316+6
 MOYE JAMES 884-9489 3
 524 EASON HENRY T 884-6862
 JOHNSON PEGGY 886-0825
 527 STENHOUSE THOS H 885-8937
 528 CRAWFORD BARBARA A 881-4186 4
 529 GRIGSBY THELMA 883-7261 5
 WILSON VIVIAN C 883-6034+6
 530 BARNES CHERYL 881-7116+6
 BARNES DAVID JR 885-3386
 533 HUGHES DAISY MRS 884-7466 0
 534 FRANKLIN LOIS 886-7188
 537 WILLIS JAS C 884-1378
 538 AMOS HARRISON 882-8818
 540 STANCIU FRED LEE 882-3816
 542 GARY P L 883-4278+6
 X PORTAGE
 548 JONES KEVIN 881-1325 5
 549 CHILDERS BARNEST 886-7293
 551 XXXX
 552 WALKER WATSON 882-3759+6

..GLENWOOD AV 14208 CONT..
 553 FURNIER JOE 884-1728
 554*HARR LIGHT HOLNSS CH 882-8720 5
 555 HANKESSON U JR 885-6145+6
 557 CARSON L B 883-9197 1
 560 XXXX
 CO
 ZIP CODE 14211
 X FILLMORE AVE
 721 WILLIAMS JEAN 891-5951+6
 724 BANKS THEODORE R 897-3532 5
 725 XXXX
 726 SIMS THOMAS E 892-8135+6
 727 BOBBITT S 893-2019+6
 731 BOWENS CLARENCE 892-9888 1
 BROWN CASPER 897-2882 9
 732 DEAN JAS A 897-2742 0
 735 MAYES ROBT L 894-8667
 737 XXXX
 738 HULLIE OSTELL REV 892-7215
 742 XXXX
 744 DIXON ELLA MRS 894-8636 0
 748 XXXX
 754 BURNS ROBERT JR 892-0891 5
 760 XXXX
 761*SCHOOE ELEM NO 59 894-4522
 762 FREEMAN MAE L MRS 894-2235+6
 764 BEYSER F C 896-5781 4
 766 ALSTON K 891-8267+6
 768 CLARK AARON D 894-6181 1
 SHAFER LAWRENCE 893-6054+6
 770 JONES C J 897-1642+6
 778 ROWELL SAMUEL J 896-2535 5
 780 RICE ANNA MAE MRS 896-1129 9
 781 XXXX
 783 MCCORMICK DOROTHY 894-8258 5
 784 MAYE LOIS MRS 893-1584
 785 STARKS ARTHUR L 897-2496 8
 786 XXXX
 787 BELL GEO J JR 895-0710
 789 HAMPTON ROSE LEE 895-1096 1
 NOLGER FRANCES MRS 894-6223 2
 STUNTZ WM F 894-6223 4
 790 LINDSAY LAFAYETTE 894-3327 4
 LINDSAY P S MRS 894-3327 4
 793 BRYANT FRANK JR 894-5686
 JONES EDNA 894-5925
 794 FIDMONT JACK REV 896-3370 3
 795 FOSTER ROSLYN M 896-2194 3
 796 SLAY L M 893-1960 9
 800 GARY EUGENE 897-5095 4
 SEYMOUR LEO W 896-1629 3
 802 WOODARD ULISSSES 897-3859 5
 803 XXXX
 809 XXXX
 810 WILLIAMS GEO 895-4131 2
 811 SILLMON G 894-7122 4
 814 GOODWIN J S 897-1006 3
 NEAL DAVID 894-4354
 815 LAND RONALD M 893-7990 5
 816 ROMANOWSKI ALOIS J 895-0716
 817 SHELTON IKE 897-0494 1
 819 MABRY JAS 894-1171
 825 NICHOLSON M E 896-0688+6
 WALKER JAMES R 891-8858+6
 826 THOMAS LUCIUS D 894-1545
 828 ELLIS E 896-1014 3
 829 PRICE T 895-7717+6
 831 CARM CARL E 895-7887
 YOUNG J 895-5847 4
 832 XXXX
 834 HUMBLE NINA MRS 894-0274 3
 837 DAVIS G A 896-7347+6
 839 LANEY EDW 897-0083 0
 840 CLARK ANCLE 893-7011 5
 841 PERRY SAMMIE 897-2641 3
 844 HOWARD SAM 893-0098+6
 845 CROSBY WILLIE L 893-0150+6
 RICHARDSON GLENDA 892-3630+6
 TRUMAN MARY M 891-9476+6
 847 CUNNINGHAM G 893-0367+6
 850 BLACK E M 897-0149 4
 851 CLARK CARL E 897-2864+6
 852 HARDAMAY CHRISTINE 895-3167+6
 853 BLAKELY ANNIE MAE 897-1950 8
 856 ROWELL P J 896-7179
 857 WEBSTER JOHN 896-7208
 858 XXXX
 861 WALKER FRED A 895-9785 4
 WILLIAMS WILLIE H 893-1063+6
 862 XXXX
 863 WALKER PAUL L 894-3530 3
 864 LENOIR EARL B 897-3585 2
 865 XXXX
 868 XXXX
 872 GREEN ISAAC 894-3572
 876 XXXX
 877 CREAR LOUIS 894-1883 5
 X KEHR
 894*GLENWOOD CH CHRIST 896-6522
 *LEE CHARLES A REV 896-6522 1
 897 COLLIER EDW J 893-2269 9
 898 HILLS G L 892-1778 2
 899 POOLE JOHN F 896-4155
 901 GRIFFIN AARON L 893-7522 9
 902 ARTIS C 896-2824 3
 ARTIS MAUDE 897-0389 3
 905 GOODRUM JAS C 895-3887 9
 906 ARTIS LEE ERVIN 893-2067 5
 MICKELL HENRY JR 896-5184 3
 907 GLOHAM MATTIE L 896-3659 3
 910 HARVIN CHAS 895-5773 0
 911 BROWN J 893-4558 3
 HINES EDWARD MRS 895-3663 3
 912 HILL SUSIE M MRS 897-0471 5
 VINSON OOLLIE W 897-2818 2
 913 ANTHONY EARLINE 892-1241 3
 916 XXXX
 917 THOMAS ALBERTA 894-1207 3
 919 PAJUNURM THEO 894-2806
 920 LEVY EUGENE 892-7886
 924 GAINES JAS B 896-5917

79 MARTIN JOE 882-7966
 RUSSAW VIRGIE 882-5087 5
 80 EWING LEROY 885-0961
 EWING THOS E 884-6948 0
 81 BROWN JAS J 885-1515
 FERGUSON JOHN D 881-6591 4
 SHANNON M 882-1497+6
 82 CARTER C 885-4027 5
 HARMON CORINE MRS 885-4027
 WHITE ELLA LEE 883-0482+6
 85 FORD JOHN HENRY 882-8285
 WRIGHT K A 886-6752+6
 86 XXXX
 89 CLEMONS EDDIE 885-6469
 THOMAS ZOLLIE 884-0889 4
 90 HARRIS JOSEPH JR 885-8323 1
 LIVAS RICKY 881-3322+6
 93 BATTLE RAY F 886-4572
 YOUNG M T 886-0628+6
 94 MCCARTER NORM 886-8123 0
 X WOHLERS AVE
 125 BROOKS ADELE 884-8864
 THORNTON ALEX 885-6675 2
 126 TYLER SAMUEL 884-8718+6
 127 THOMPSON LUTHER 882-1918
 128 VALENTINE A 884-6860 2
 131 MANUEL LUCIE 882-2386
 132 GARRETT RUFUS MRS 884-4821
 133 BROCK B 882-7898 4
 STEPNEY CHARLES 881-0446+6
 135 CAULEY PINK 882-6416
 136 HEYWARD WALTER M 886-6714+6
 140 TAYLOR SAM 886-4304+6
 WATKINS ANNABELL 883-8621 0
 141 BLENMAN ESTELLE 881-0198 3
 KIRKLAND HAYWOOD 885-7827
 142 XXXX
 145 PARHAM SHELTON 883-4342
 146 ALLEN FANNIE 883-5140 3
 BETHEL JOHN A 886-1927
 149 HILL WM C 885-7959
 150 YOUNG WALTER LEE 885-2594
 153 COOPER MATTIE MISS 883-1050 2
 JORDAN WM 886-0542
 154 BORDEN EMERY JR 885-1163
 SIMMONS WILEY 884-5661
 155 GRIFFEN WILLIAM C 883-9399+6
 156 SATCHER F M 881-6913 4
 STROUD JAMES 886-4330+6
 159 LOCKMAN ALBERT M 884-8061
 160 MORROW V K 886-6931+6
 163 FELLERS MARY 884-6375 0
 HOWARD ROBT 885-2636 0
 164 ROBERTSON OTIS 884-6388 4
 166 FREELAND BUSTER T 886-2950
 WILLIAMS JETHON G 881-5247+6
 167 DADE YVONNE JOYCE 884-2529+6
 169 EDWARDS CARLTON 884-2767 5
 170 FRIDA W 883-6407+6
 KNOX VIOLET M MRS 886-6696 5
 EDWARDS BERNICE 886-0195 5
 173 WALKER EVELYN MRS 885-1263 4
 177 CUNNINGHAM RONALD 885-2375 0
 178 XXXX
 180 MARTIN LEANA MRS 886-7762 4
 MCKAY CHAS 882-9514
 OLIVE C L 884-6430
 183 XXXX 885-8220 4
 184 BURKE BENJ 885-7216
 DENT JULIUS 884-6541
 187 FERGUSON JAMES 882-3942 3
 MILLAR WM 884-8292
 188 BESS KENNETH J 884-2810 3

..GOULDING AV	14208 CONT..
WEBB JAMES O	881-0426 4
191 MURPHY MARY E	883-1671+6
SHAW BARBARA A	884-2835
192 CUNNINGHAM P	883-9496
JEMISON LOUISE	884-3672
195 JACKSON LIZA LEE	881-1689 4
SPIKES JOHN	881-2327 3
196 BROWN WILLIAM E	886-7236 2
197 MALLARD JOHN R	881-3526 2
198 RAINEY JAS V	885-6483
202 BEAVER M MISS	885-4623
PENNY SAML	885-4623
WEBB ALMA	886-7719 5
205 TAYLOR THOS	885-4784 4
206 THEDFORD THEOTIS	883-0284
WEBB G M	881-1123 5
208 JOHNSON JAS	882-5895
MCILWAIN HENRY	886-2167 1
MCILWAIN MINNIE	886-2167 1
209 HUNLEY MACED C	885-6577 8
X HUMBOLDT PKWY	
* O BUS 155 RES	28 NEW

..GUILFORD	14211 CONT..
234 XXXX	00
238 XXXX	00
241 WARREN ALFRED T	896-0782 8
242 JONES LACY	896-7079 1
SHERRELL R E	897-4445+6
WILSON A B	891-9813+6
244 BISHOP ALBERTA	894-6519 4
BISHOP LEOLA	896-8034 4
247 BENJAMIN SYLVESTER	892-0353 5
253 KANIA ANTHONY	895-7239+6
256 XXXX	00
257 MILLENDER WILLIE L	895-7310 5
258 BROWN L F	894-4597 3
259 BOYD JIMMIE L	893-1838 8
BOYD MARGARET	894-0880 8
*BOYD&BROWN CONSTR	883-1456+6
260 GENTRY TIMOTHY L	891-9585+6
262 BILLUE Y	895-6643 5
263 MAYFIELD V L	897-4911+6
264 WILLIAMS WILLIE M	891-9096+6
265 XXXX	00
266 XXXX	00
270 XXXX	00
272 MITCHELL CARRIE	895-2876 5
PLEASANT SHARON	896-1138 1
279*BUFF YTH CHORAL SOC	897-1441 5
*GUILFORD HALL	896-9943 5
280*BOYD&BROWN CONSTR	897-1669+6
281*BUF PAPER&DETERGENT	893-1647 4
*BUFFALO BLEACH	893-1647
*S K O CORP	893-1647
291 PACE EDWARD L JR	891-8935+6
X GENESEE	
324 XXXX	00
328 CLANCY EMMA	892-6536 5
332 XXXX	00
333*ST MARY R C CH REC	892-4115 1
WELKER V F REV	892-4115+6
334 KOLLER ANDREW P MRS	895-6400
338 AVRIETT YVONNE	896-4189 1
342 BROWN DOLORES Z	897-1794 1
EDWARDS ALFREDA R	894-5729 0
346 WRIGHT FRANCES M	896-4899 5
352 CRUICKSHANK HELEN M	895-0931
SLIGER G	892-2439 4
354 SLAUGHTER EMEAL	896-2260
355 MENTEL MICHL P	894-0153
WILD ANTHONY MRS	893-2772
360 SLAUGHTER L	893-9099+6
361 CARMACK BERNICE	896-7322+6
COLEMAN SAMUEL JR	896-7020+6
DOERFLER JOHN	896-0143
364 XXXX	00
366 GOLDMANN D R	894-7872 1
367 GRIFFIN CHAS	894-5883
GRIFFIN MARTIN	894-5883
REID ANNA MRS	894-5883
369 BOLDEN P E	896-6188+6
370 XXXX	00
371 HYNN MAMIE	892-5482+6
374 GRIFFIN B	893-3013+6
MORRISON WINSLOW	895-8988 2
375 XXXX	00
376 ANDERSON WALTER	896-5107+6
377 CHISLUM JANIE	891-4895 5
380 XXXX	00
381 XXXX	00
382 SOMMERVILLE JOHNNY	891-9619+6
384 THORNTON ALLEN	894-1108 9
389 XXXX	00
390 FIELDS JOANNE	891-8266+6
STRICKLAND LEON	897-1409 3
393 CARTER C D	892-9012 2
WOLSKI MATHW	895-2389
396 MCKINNEY BOYD F	894-3349 5
397 ZDARSKY GLORIA J	893-0932
398*ELECTRNC RDO SLS&SV	892-8230
GOLDSCHMIDT EDM	892-8230
MAAK LARRY	897-0163+6
399 SHIERCIAK GEO J SR	893-7066
400 BARCZYKOWSKI ALICE	893-4269
401 XXXX	00
402 BUKOLT EMILY MRS	895-4358
403 MRUK FRANK A	894-9384
404 XXXX	00
X BEST	
* 10 BUS 167 RES	37 NEW

..HAMLIN RD 14208 CONT..

85	HALL THOS B SR	883-8540+6
86	GREENE IRVING J	883-7726
	GREENE P R	885-2708 4
89	OLIVE JOHN C	886-0388+6
90	BRINKLEY JOHN	886-6658
93	HOLLINS WM B	882-0145
94	DABNEY O J	886-7847 5
97	THREET RALPH S	883-7253 3
98	XXXX	00
101	JOHNSON HORACE C	885-8814
	JOHNSON PATRICIA	885-3326 5
102	BLASSINGAME WM A	883-7345
104	BENNETT HAROLD T	886-6589 1
105	XXXX	00
	X WOHLERS AVE	
114	DAY ELROY L REV	883-3007 2
	TABERNCL BAPT PRSNG	883-3007 2
115	GRAY BARBARA J	886-3889 4
	GRAY DEVILUS	881-4840 4
117	DUNOVANT DEWAYNE	883-7422 2
	MCCALL THELKA	883-7117 2
118	HARDY HERBERT T	886-6292
122	SAWYER M E	882-8556 4
125	ANDERSON M M	886-5079 3
126	SCOTT THEO A	886-5219
129	CHAPMAN CHAS A	884-2504
130	MCGARRAH CHAS	883-1688
133	XXXX	00
134	JONES I	882-9628+6
137	BAILEY FANNIE W	882-7550
138	JOHNSON W H	884-4943
139	FISHER JAS L	885-0045
142	TAYLOR W M	886-1376 1
143	MANN'S BERNICE	884-5717 4
144	JAMES MATTIE B MRS	886-1817 9
147	JOHNSON ALFRED JR	884-3150
148	RAMEY WILLIAM	885-5958 9
151	KEMP JOHN	886-6198
152	MAYFIELD GERALDINE	883-1293 9
155	MOORE ERNEST	886-6380 3
156	WATKINS LEMUEL	883-5756
159	CURRY ROBT S	882-0829 0
160	ARNETT VALRIE G MRS	884-5768
	ARNETT WILLIAM H	884-5768 1
163	DICKSON ABE	884-5512
164	LUTHER GERALDINE	886-4111 2
167	XXXX	00
168	RAINEY E S	882-8408+6
171	DUKES CURTIS Q	884-8518 0
172	CURRY JOHN R	882-1704
175	PEOPLES WILLIAM	883-0610 3
178	SIMPKINS EVA L	886-4248
179	JOHNSON THEODORE	884-0471 4
182	HARDIMAN WINTON J	886-5051 9
183	NIX HELEN B MRS	884-3105 5
184	TRAYLOR J L	883-1910
187	DOW ZELLIE	884-7896
188	STENHOUSE EDW	882-6807
192	HINSON WM C	883-1589
195	JACKSON EMIL	882-8762
196	PELHAM CHARLIE	883-3250
199	SMOTHERS MOSES	885-6130
203	THOMAS JUDSON	885-5623
204	GILES C	886-2196 3
207	WOODARD EDYTHE E	882-2452
210*	CURRY K S FATHER	883-2714
	* 2 BUS 105 RES	8 NEW

246	XXXX	00
253	EDMONDS SAM	894-4994 0
254	XXXX	00
256	XXXX	00
258	MCGOWN V	894-9735 2
	REYNOLDS M R	891-9025+6
259	POWERS LOUIS	894-9022 3
260	STEWART SADIE	893-8988 0
261	XXXX	00
262	DARBY GERTRUDE	892-6836
263	XXXX	00
264	XXXX	00
265	WOLF ANTHONY	892-1115
267	BUSH SHERYL	895-0968 0
270	SIMMENS LILLIAN MRS	895-0707 3
273	XXXX	00
277	XXXX	00
279	MOMANT WILLIE	896-0299
281	DAILEY ROBERT L	891-8325+6
283	TYLER ROSA LEE	893-0354+6
	X GENESEE	
	X HIGH	
298*	ANNA LEES BTY NOOK	896-9532 2
300	XXXX	00
304	XXXX	00
308	SCHWARZ HARRY D	894-2558 9
	SCHWARZ JOAN M	894-2558 9
310	COLEMAN CLARA	894-4152 5
312	KLAUSMAN WM L	895-1322
315*	UNITED TRUCK SPL SH	892-8807 4
318	RICKS DOROTHY	897-0081
	SMERRILL G	893-3182+6
320	CALLOWAY CLINTON	892-0289+6
322	BIZZELL CURTIS	892-3460+6
323	XXXX	00
325	PAWELEC NORBERT R	895-8645

HERMAN 14211 CONT..

326	BIVENS HIAWATHA	895-1275	8
327	BARNES BURR C	897-1614	8
329	RICHARDSON EDM JR	893-5383	
330	JONES BEATRICE	896-4215	
331	XXXX	00	
334	TESSMANN HERBERT H	893-1274	
335	BROWN R L	895-3585	4
336	PEOPLES ALICE	893-8124	4
	ROZIER VARISH	893-5086	2
337	RIFJRD ARTHUR J	892-1861	
340	JACKSON REBECCA M	892-6091+6	
341	BIGOS EDW	892-9761	
	BIGOS THOMAS R	892-5764+6	
342	FULLER ERNEST	892-4216	
	LAWSON RUTH	893-0883	
343	BENTON THOS L	893-2544	
	HILL ELLA MAE	892-6885	
	HILL LILLIAN E	892-6885	
346	HESSON HOWARD MRS	892-1347+6	
	RICHARDS JULIUS B	895-2043	
	ROBINSON ERNEST MRS	896-3521	
347	ORR LOUISE REV	893-2515	0
348	XXXX	00	
349	LEWIS ESSENTINO	892-2004+6	
352	XXXX	00	
353	CUMMINGS SAMUEL E	896-5357	0
357	WILMOT SHIRLEY A	893-8348+6	
	X E NORTH		
359	GRIGGS CHARLES E	892-2836	5
363	CARSWELL M	895-4184	3
	SMITH C Y	891-8510+6	
369	ALLEN RICHARD L	891-8534+6	
372	MERGENHAGEN FRANK	892-4579	
	WESCHENFELDER A	893-5466	
373	DAVIS ROBT	894-2990	1
376	CLAUSS K M	893-2021	0
	WOODS ETHEL M	897-3744	4
377	PERKINS MARTHA	892-8693	
378	CLARK EARL	893-3099+6	
	STRASSER E	897-0989	2
379	BRYANT MARJORIE	897-2456	8
	JONES HUBERT	896-7754	8
383	XXXX	00	
384	WAGNER CHAS J MRS	895-7709	2
385	DAVIS WM	893-6583	
	SWAIN ROSIE LEE	896-7226	2
389	CARTER MARGARET MRS	894-2116	0
	PERRY CHARLIE	894-3083	
392	KASTNER VAL M	896-1869	
393	STEVENS JOS	894-9533	
396	LYTLE DARLENE	893-3481+6	
401	MEADOWS MELTON	896-7397+6	
403	JACKSON M G	891-8762+6	
	TYSON LOUISE	894-4288	1
404	XXXX	00	
406	JARVIS D	892-6348+6	
407	XXXX	00	

X BEST

* 2 BUS 218 RES 43 NEW

434	BOWMAN MORRIS JR	884-4621+6	
436	XXXX	00	
440	XXXX	00	
444	XXXX	00	
454	BECKMAN MARY	881-4464+6	
	CHATMAN A M	881-5048	4
456	XXXX	00	
460	COOPER ANN E MRS	884-1069	
	X PERSHING AVE		
476	DUNFORD D	886-6999	4
	DUNFORD MARGUERITE	886-6999	4
	LYLES JOHN F D REV	884-3135	
480	XXXX	00	
482	TOWNSEND LEOLA	884-8534	0
487*	SCHOOL ELEM NO 39	883-0256	
488	DAVIS CATO	883-0755	
492	MALLORY THOMAS	881-2143	5
	MCKENZIE JOSEPH	885-3784	9
497*	CHURCH LORD JESUS	884-4909	3
499	MASON JIMMIE D	886-7003	5
501	MILLS EDGAR C	886-3210+6	
	X TIMON		
502	DIXON REGINALD B	885-9136	4
	HARLAN HENRY L	883-5025	5
503	DIXON ERLIE	885-2316	
507	WATTS FLORIDA	883-5307+6	
510	XXXX	00	
511	PETERSON S	884-0276+6	
	THEOFORD JOHNNY	885-3380	3
512	HULL WALLACE D	882-8609	
	MORRISON WALTER P	884-8943	
	WATKINS EULAR MRS	882-8726	
513	BOYD E	881-6647+6	
516	SEMRAU MARTIN SR	886-5046	
	SMITH L	881-6047+6	
518*	NAOMIS SUPERETTE	884-0304	4
	X GREY		
522	XXXX	00	
524	LEWIS SAMUEL	883-0985	0
	STRINGFELLOW M	884-8412+6	
528	ODEN EUGENE REV	884-0006	8
	X JOHNSON		
553*	NIBLETT'S CORNER	896-9210	
555	XXXX	00	

..HIGH 14211 CONT..
 557 XXXX 00
 559 XXXX 00
 562 ELMORE RUTH L 896-2137+6
 GRADY E M 891-8166+6
 563 ACOFF TOMMIE L 894-0602+6
 THREATS DOROTHY 895-5480 4
 565 BARTHELMES L E 896-6742
 570 XXXX 00
 571 MCKINNIE GEO W JR 894-6182
 STAMPER ROSEMARY 895-8222 1
 572 ROWSEY AMOS L 897-1351 8
 575 MARTIN GONZIE 896-6087
 THOMAS WILLIE J 891-8709+6
 576 XXXX 00
 578*LILS DELCTSN 896-9022
 X SHERMAN
 584 PATTERSON L 897-1659 5
 593*LARRYS AUTO SVCE 897-4009 5
 595*GILBERT H C&E F INC 893-8522
 596 XXXX 00
 X FOX
 617 XXXX 00
 628 XXXX 00
 630*GOODWIN INDUSTRIES 896-9004 4
 *PHOENIX SALES INC 894-2210 2
 X GENESEE
 640*ACE STORAGE WAREHS 896-9004 0
 *ANTIQUE OBJCTS WRHS 896-9004 0
 ARMITAGE I J 896-9004 0
 *BUFFALO RADIO SUPL 896-9004 5
 *OAK ELECTRONICS 896-9004 0
 SCHULTZE WALDEMAR J 896-9004
 X HERMAN
 642*REVIVAL CTR CH GOD 894-2511 5
 * 215 BUS 218 RES 84 NEW

HUMBOLDT PKWY 14211 CONT..
 EAST OCLAVAN AVE
 503 BLAZER HERBERT JR 882-1014
 EASLEY D 886-1326 4
 MATKINS MAE E 883-5543
 507 XXXX 00
 509 JACKSON RANCE JR 882-2842
 517 ELIAS R 883-8064+6
 X MERICAN AVE
 521 XXXX 00
 525 BURNS A 882-6043 1
 CRITTENDEN ALMA 882-6208+6
 531 STRATHER HARRY 882-5658
 533 GIBSON WILL 885-0953
 537 BOLES CATHERINE 886-2009 3
 543 SLAUGHTER ADALINE 883-6704 0
 X BUELL AVE
 545 SNEYTHE JAMES U REV 881-6557 4
 X FLORIDA
 547 WILLIAMS CARMELLA 882-8208+6
 549*MCKINNON WONDERFUL 883-5041 1
 551 NICHOLSON EDDIE 881-1907 4
 555 FOISSSET RUTH 883-6613
 LIEDY EDM 885-1308
 559 CARTER DINK JR 884-3778
 561 XXXX 00
 562 SYLVERS MATTIE MRS 892-8180
 WALTHALL ELLIS 892-8568
 563 DRAFFIN S 885-3499+6
 566 BROWN ANNE 891-4413 4
 568 HILL DAVID A 896-7421+6
 572 XXXX 00
 573 WILSON VINCENT W 881-3285 5
 576 XXXX 00
 582 WATTS LEROYAL JR 896-4694 9
 X NORTHLAND AVE
 595 XXXX 00
 606 BLUE WILLIAM 895-0269+6
 JOHNSON BERTHA 894-0698 3
 MITCHELL LUCILLE 894-4096 0
 608 MCMILLAN SAMUEL G 895-0856 5
 612 SMITH MORRIS 896-3599 3
 614 HARGRAVE LLOYD J 896-0504
 617 SCURRY WM H 882-2749 1
 618 RENFROE W 891-5057+6
 621 XXXX 00
 626*FAITH BAPT CH 896-7612
 630 AITH NRSRYLAND DY 8896-2034+6
 *MARTIN L KING MMLR 896-2034 5
 X HAWLIN RD
 634 XXXX 00
 636 EASLEY INGRID 896-0568 4
 JACKSON SYLVESTER 896-2857 0
 641 SCOTT ALVIN L 884-4425 5
 644 ALBERD V 892-7410 2
 REESE R 893-7961 4
 645 WILLIAMS L REV 886-3916 3
 648 COOK LULA 893-4651
 MALONE ADREN L 896-5249 5
 652 HILL MARVELLA 893-7173 2
 LOCKHART ARTHUR 895-4149
 653*IRENES HAIR FASHION 882-4469 5
 656 XXXX 00
 658 HINES PINK 892-9238
 LATIMORE ISAAC H 893-2328
 660 COLE JOHN MRS 896-3616
 662 ROLLIN HENRY 893-6845
 X BRUNSWICK BLVD
 663 SUTTLE JAS 883-4299
 666 FRENZLEY CLINTON G 895-7238
 669 LEIGH THURMAN 883-4861 9
 670 FENY ANNE MARIE 896-4633+6
 672 XXXX 00
 673 LEWIS EUGENE JR 884-4107
 674 TRAMMELL M D 893-7942+6
 YOUNG WM W 896-4487 1
 677 DAVIS CARL J 886-3059+6
 678 CADNEY MATT 897-2139 2
 681 GILBERT ELISHA DDS 886-4123 1
 682 HOFFMAN T J 893-5814
 684 LYLES HORACE 895-2264 8
 X BUTLER AVE
 691 JOHNSON S CALVIN MD 882-6559
 X SIDNEY
 696 CARTER J JR REV 896-3653 2
 699 BASS AARON 884-6233 1
 700 HORNE JAMES 896-7816 5
 TURNER DANL 895-7958
 TURNER OPHELIA MRS 895-7958
 704 SMITH HELEN L 896-2084 9
 SMITH M J 896-7246+6
 706 POOLE LEOLA R MRS 897-0136 5
 709 WICKS JAS C 885-5812
 710 XXXX 00
 712 XXXX 00
 716 SNEED DORA M 893-2613 5
 SNEED JOEL 893-1603 5
 X GOULDING AVE
 717 OSBURN I 886-3053 5
 RILEY A R 886-3053
 723 XXXX 00
 X INTER PARK AVE
 726 XXXX 00
 728 EDWARDS JOHNNIE O 895-8198 5
 732 WRIGHT OTIS J 896-2444
 735*COMMUNITY ACTION 882-2055+6
 738 XXXX 00
 740 SIEGEL JOS F 894-2251
 746 WORMLEY JACQUELINE 896-4140 8
 750*HUMBOLDT XRAY CNTR 894-9803
 *MILLER ROBERT S 894-9803 0
 *ROSTING HORACE MD 894-9803
 X EAST FERRY
 763 XXXX 00
 767 MCCLENDON RUTH P 883-2523 3
 769 XXXX 00
 770*MEMORIAL BAPT CH 893-3737 3
 774 XXXX 00
 778 XXXX 00
 X WOODLAWN AVE
 790*HUMBOLDT PKWY BAPT 896-4363
 791 BRADLEY SAMUEL C 882-1927 5
 795 MCCRAY M J 885-7585+6
 796 MCCASTER WILLA 892-1999+6

BUFFALO 14211 CONT..
 HUMBOLDT PKWY 14211 CONT..
 800 BROWN LOUIS 891-4727+6
 MOTEN JASEN 891-4727+6
 803 ROCKETTE THOS J 885-5403
 804 BLAKE JOSEPH A 895-9449 4
 807 HALL JESSIE 881-5875 5
 SIMS I 883-8520 0
 811 SPEARMAN SAML 884-1711
 X WINSLOW AV
 814 DAVIS JOHN C 894-9715 4
 ELLIS C 892-5881 5
 TRUSS GROVER 895-4387 5
 815 HARDING WILLIE P 883-0148+6
 817 GAST HENRY 882-3930 3
 818 XXXX 00
 821 PLUMMER CLAUDE 883-0792 3
 THOMAS DAVID 886-2013
 THOMAS HOYDRIC 886-2013
 822 KINKLE SAML 892-3037
 826 BRIDGERS ANNIE MRS 896-8551
 BRIDGERS THEODORE 896-8172 4
 BRIDGERS WALTER W 896-8551
 832 XXXX 00
 X GLENWOOD AV
 834 JONES W G 891-9299+6
 KING WILLIAM C 891-9486+6
 835 BAILEY K M 881-6178+6
 FINNEY HELEN 884-7533 5
 JACKSON ROMANCE 884-8083+6
 MAVERLY ALICE 885-4919+6
 839 KRIEGER RICH D L 883-1442
 840*FAMILY PRACTICE CTR 897-2700 1
 842 XXXX 00
 845 SCHRANKEL G P 883-0382 0
 846 LEVISTER SUSIE M 896-8078
 849*JONES W YERBY MD 883-9100 4
 850 BOWMAN CALVIN 897-0461
 859 MAAR HARRY N 883-8410 2
 X WOEPEL
 860 STEVENSON ROY JR 894-9940 3
 864 XXXX 00
 865 MAYER L E 883-6461 8
 866 WEST LEINSTER 896-1359
 874 BENSON WILLIE W 894-8613
 878*CEDAR GRV BAPT CH 897-4339+6
 RANSOM T L REV 897-0589+6
 883 CROMARTY MYRTLE 882-9386 8
 885 HENDERSON C 883-3295+6
 889 KOLASSA HARRY M 883-8896 0
 X EAST UTICA
 893 HITCHELL L W 886-5675 3
 894 PRICE WILLIE MAE 492-3732 5
 896 TIBBS MORGAN R 895-1308 9
 900 CAPERS C A 894-8480 5
 CLARK JACCELLE 896-5482
 901 XXXX 00
 904 WILLIAMS SAMUEL 897-2799 5
 905 BOODIE S JR 884-9406
 908 XXXX 00
 912 XXXX 00
 919 MOORE ALBERT 883-8048
 923 KEY L POSTELLE 883-5118 2
 X LANOON
 924 DIXON M B 895-7656 5
 MERRIWEATHER H L 896-0043 1
 928 GARRETT DONALD A 894-6742 4
 GUESS ANITA I 893-8557 5
 GUESS JAMES N 893-8557 5
 931 DRUITT HENLEY C 882-1271+6
 932 SMITH FRAZIER 893-4513
 SPELL DAVID 896-8109+6
 936 PARROTT J 897-3728+6
 938 ELLIS RUBY 891-9482+6
 JAMES DILLIE 895-8050 9
 942 FREEMAN JAS H JR 895-4618
 X RILEY
 950 ARMSTRONG ROBT MRS 895-5961
 TURSKI EDW E SR 894-9050
 954 JOHNSON SHIRLEY 892-1727+6
 956 GLOVER LYNN 897-5073+6
 X GIRARD PL
 984 XXXX 00
 X KINGSLEY
 988 XXXX 00
 992 XXXX 00
 1001*BECKER DONALD R MD 886-4501
 *BUFF CTY HUMAN RES 883-2008+6
 *CUNANAN RAFAEL G MD 886-7013+6
 *DEACONESS HOSPTL 886-4400
 *MARINE EDWARD J MD 886-4400 4
 *MAURIZI J MD PC 884-8309 4
 *REED VERNON A 886-4400
 *SEIBEL ROY E MD 886-4400
 *SELLER ROBERT H MD 886-4400 5
 *WETTLAUFER CLINIC 886-4400 4
 1002 GARRETT AUGUSTUS 895-8896 5
 1004 MCCARLEY BELTON 895-8205 1
 MCCARLEY MATTIE 894-4398 1
 MCCARLEY JEFFERY 894-4398 1
 1008 HUDSON THEODORE REV 894-6255 5
 1012 XXXX 00
 1016 BORKOWSKI ANSLBY R 892-5084
 X NORTHAMPTON
 * 30 BUS 491 RES 75 NEW

HUMBOLDT PL 14043 DEPEW
 1 COLLIS DAVID 881-0915+6
 LINSER C E 881-2646 4
 MAY JAMES C 881-2171+6
 11 BAUER RUSL R 884-8165
 GREEN MARGARET L 883-1154
 12 ALDRIDGE EDW H SR 881-0868 2
 14 ALDRIDGE GRACE L 883-7786
 23 KEMPSKI LONGIN 884-1220
 26 CAPERS ROY 883-8822
 30 MCLELLAN MINNIE 885-2489 9
 * 0 BUS 10 RES 2 NEW

STREET NOT LISTED

INTER PK AV 14211 BUFFALO

17	HICKS JAMES	894-5493	4
	JORDON JAKE H	692-7130	4
18	YOUNG CALVIN	895-4928	
21	WAITS ANNIE E	896-1658	2
22	BRISONETTE T	893-2143	5
23	TAYLOR A J	896-8441	
26	LEONARD CAROLINE H	892-2395	8
27	XXXX	00	
28	XXXX	00	
29	WILLIAMS ROSEMARIE	894-6283	
	WILLIAMS THELMA MRS	894-6283	0
30	WASHINGTON WILBERT	894-9773	0
31	BENFORD EUNICE	893-5607	
35	REEDY ROBT	895-7784	
36	BRYNDLE EDW J	892-3196	
37	BLUE E M	897-1913	5
38	FLETCHER LOIN	897-3877	3
41	SOLOMON FRANKLIN	895-9039	4
45	BROOKS ROBERT	895-6423+6	
	CANTY JULIOUS	896-0625	9
46	BORDERS ANNA	896-5023	
47	XXXX	00	
48	DRAYTON JANNIE	892-9571	
51	WILLIAMS EDW W	892-0843	
52	PARKER VERA	891-8203+6	
53	LULL JOS MRS	897-1165	8
54	TUCKER JAMES C	893-2577+6	
	WILLIAMS JAMES	897-5179+6	
57	DICKSON CHARLES J	892-5770	5
	WOODARD WM H	896-8777	2
58	BROWN MINNIE LEE	893-9560	4
59	MITCHELL B	897-3118	4
64	FINNEY GENEVA	896-1061+6	
65	XXXX	00	
66	LEE MAMIE	894-4537	8
68	MILLER HARVEY C JR	897-4811+6	
71	PORTER ROBERT	892-3893	4
	WHITE ALBERT	892-4630	4
72	FOSTER FRED	895-1659	5
73	XXXX	00	
75	WILDER ELMON	897-3048	1
	WILDER ETHEL M MRS	896-1336	
76	CHILDERS FRANK L	893-9484+6	
77	HACHTEN PATRICIA	896-6761	8
78	BROUGHTON LEO	896-3079	5
	MATTHEWS CARDELL JR	893-8545+6	
81	MATTHEWS JESSICA	895-8021	1
82	WALKER CARL W	893-3277+6	
83	JOHNSON PATRICIA G	895-3022	1
84	XXXX	00	
86	HUNLEY HARVEY L	896-7683	
	WALKER EDNA B	892-3026	
87	LACKIE PAULINE	896-1236	2
95	ALLEN R	891-9641+6	
	BOAN SYLVESTER J	894-2561+6	
	BURKE ONABELLE P	892-6329+6	
	OWENS FLORENCE	892-0637+6	
X	FILLMORE AV		
*	O BUS	57 RES	13 NEW

JOHNSON 14212 BUFFALO

X BROADWAY

12	GREEN MAMIE	852-5217 5
	WEAVER FRANKIE	852-8692 9
13	JARVIS ROBERT	856-0408+6
14	TAYLOR LUGENIA	856-8391 8
18	BYNUM EUGENE I	854-5306 9
	JOHNSON CECIL T	852-1650
19	HAMMONDS ARTHUR	854-3419 5
20	XXXX	00
21	XXXX	00
23	XXXX	00
24	XXXX	00
27	SULLIVAN J	855-1979 5
28	ROSS DAVID	852-3894
30	LEWIS JAS	852-3740 8
32	XXXX	00
34	FLORKOWSKI VIOLA	854-5222 0
35	WILEY J	855-0183 5
	WILEY MARY	855-1135 5
36	BALL C	856-5015+6
37	XXXX	00
38	XXXX	00
42	CALLAHAN WM V	853-6842
46	DONOHUE ROBT J	856-6496
47	JEPSON PAUL H	853-6114
51	SPEAS LESTER S	856-1833 9
53*	PAGE SIGN CO	856-8162
	*PAGES NEON SIGN	856-8162
54	WILSON WILLIE C	855-0905 5
55	GOODE ALMA T	854-2201 2
	LIVINGSTON PAUL	856-2858+6
56*	ADULT HOME THE	856-7580 1
	RHODES JOHN	852-4174 0
59	BALL JOSEPH G	854-2884 1
60	PAYTON BANDREW	855-0334 4
	ROSETTE LUCINDY	856-2378+6

-- JOHNSON 14212 CONT--

62	KIRK JOSHUA	856-5824+6
	WILLIAMS LIZZIE	847-8944+6
63	XXXX	00
65	SCHMIDT J F	852-2679 5
68	XXXX	00
69	CARTER MABEL J	855-3236+6
	THREATT ROBERT G	842-0618 5
	WILLIAMS L M	842-0618+6
70	CRATCHAN ARTHUR	853-3927 2
71	NANCE ALICE	853-3795 3
72	XXXX	00
75	BYRD SAML	852-2739
77	DIXON ARNASE	855-3851+6
78	DDW IKE	856-0209 8
79	BELLE HERBERT M	852-5695 8
82	CARLTON WILLIAM L	854-3769 1
83	SCHNOBRICH JOSEPH	853-8258 4
86	XXXX	00
89	XXXX	00
90	XXXX	00
92	TARRANT WILLIE MAE	856-9141+6
95	XXXX	00
96	XXXX	00
100	HARGROVE EDNA MRS	856-7480
	SANFORD AD	855-3219+6
101	XXXX	00
102	XXXX	00
103	POWELL AMBROSE S	854-2963 0
104	XXXX	00
105	PROCTOR INEZ	856-0053 5
107	JONES JULIA	852-2039
	STEPHENS THOS	856-9520
112	BRYANT RUTH	847-8863+6
114	XXXX	00
119	XXXX	00
121	SAUNDERS JAS W JR	852-0307 1

ZIP CODE 14211

145	XXXX	00
146	MASSEY SHELLY	854-2319
147	XXXX	00
148	XXXX	00
149	CROWDER SADIE L	897-1691 2
	CROWDER WILLIE	896-0845 3
151	WRIGHT M C	895-1098 5
152	XXXX	00
154	XXXX	00
155	FITZGERALD STAN	895-5484 1
157	XXXX	00
158	ADAMS L T	856-1694+6
160	SMITH LUTHER V	856-9076
162	STEEN RAYMOND B	842-0120 3
163	AYERS L M	896-5706 3
164	BURNETT JOSEPHINE	852-3749+6
165	STARKS WILLIE	895-8262 9
169	GRANT HATTIE MAE	896-2531
171	XXXX	00
172	FRAY WALTER A	853-1843 4
	*TABERNACLE BAPT CH	853-2730 2
173	JENKINS BUSTER	897-2035+6
	JOHNSON P M	891-8199+6
174	XXXX	00
175	KENDRICK DAISY	894-8109 2
176	WILLIAMS WILLIE M	855-3290 5
179	CHAMPION FRANCENIA	893-3989
192	XXXX	00
194	GODSBY MAE E MRS	856-9528 5
198	LEWIS ADOLPH	856-0890 5
200	ISAAC V H MRS	852-2726
204	XXXX	00
205	BOWLES E	894-5056 5
208	CARTER SARAH	856-3079
	SMITH DOCK	856-8968
210	MCCAIN JOHN E	855-0539+6
211	GROHMEYER ALFRED	891-4405 4
212	REED ELLIS	852-4237
215	XXXX	00
216	XXXX	00
217	JACKSON NELLIE	897-4388 4
219	KRAUSE ALBERT	893-2700
	WHITESIDE CYRUS W	896-3627 1
220	SMITH MINNIE MRS	852-1910+6
221	MITCHELL FLOYD	895-5474
	SNYDER M L	891-5017+6
226	WARREN RITA J	842-0933 5
230*	ST GODOWELL BAPT CH	856-3919 1
	WARE MOSES L SR REV	856-3919 9
233	MITCHELL GEORGE	897-2532 1
234	XXXX	00
236	KEMP WALTER H	853-9474
237	HALL RONALD E	896-2447 5
	KRESS AMELIA MRS	895-6338
240	SENF LEAH	852-8475
242	HARD BETTY	853-8235+6
243	BROWN MELVIN L	892-2195
245	XXXX	00
246	BAOGER ROOSEVELT	856-1915+6
247	GARNER WILLIAM C	896-1787 4
248	LACY HARRY E	852-0294
251	XXXX	00
252	ELLIOTT JOHNNIE M	855-3944+6
	GREY JULIA E	856-4522 9
253	JONES C B	893-0573+6
254	JOHNSON S	855-1802 5
	SANFORD JOHN	854-0782 1
255	BURNEY JAMES	892-7618 5
259	BROWN VINCENT B	892-9496 4
	DORSHEIMER E C	896-0195 1
ND *	HALLS PHARMACY	896-6515+6
X	GENESE	
X	CARLTON	
278*	BUFFLO SPCL PLC GUN	894-5434 3
289	XXXX	00
295	GLADDEN CORNELIA	895-5880 1
297	MCCLELLAN RAMOND	892-3840 4
300	MASON THOS	897-0779 2
	STEWART FRANCIS	896-1493 2
301	ARMFIELD PAUL R	896-6576 8
304	HULL DAVID HOUSTON	897-0512 2
305	XXXX	00
306	XXXX	00

STREET NOT LISTED

133*	JIMMYS NEW CLUB	133886-9882	5
134	THOMAS LILLIAN	883-6031	
137	INGRAM DAVID	886-3077	2
	LEE W H	883-0678	
138	HAMM WILLIAM	886-4983	3
	HOWARD B A	886-3495	4
139	DAWSON LOUISE	881-4009	5
141	SOLOMON M M	882-5038	+6
143	HUGHES JESSIE	884-3349	
146	DICKINSON JOEL E	886-5791	0
	WILLIAMS AARON LEE	881-0861	+6
147	CLARK CLARENCE JR	881-6635	+6
	GRIFFIN LONNIE	882-5713	
149	CLARK CLARENCE JR	886-7531	0
	FAULKNER LOUIS F	886-1756	4
150	CAPERS ADA K	881-2829	+6
159	SHAVER WILLIS	884-8341	+6
	X WOHLERS AVE		
160	LODER LEHOMER	882-5303	9
	*ST PAULS BAPTIST CH	884-1805	1
	THOMPSON J REV	886-8277	5
163	LUCAS P J	886-5287	
166	XXXX	00	
167	HOWTON HERBERT	885-1768	3
169	JOHNSON R	881-3114	5
172	XXXX	00	
173	HARDY SALLIE	884-0264	5
174	RUDD EDW J JR	882-8586	
175	DEINZER AGNES	884-6673	
	HOWELL CLARA MRS	884-6673	
177	TANK RICHD	882-2978	8
179	DEBOW LILLARD	883-6024	
180	XXXX	00	
183	TORRENCE CHARLES	883-5969	5
184	XXXX	00	
185	HARGROVE NORMA M	882-1934	

..KINGSLEY 14208 CONT..
 187 HALL ESSEX W 884-7039+6
 193 YOUNG T A 883-1443 5
 195 XXXX 00
 199 CROMER MORACE 883-8546
 HAWKINS WILLIAM 885-7856 2
 203 XXXX 00
 205 DUKES ALEX 885-9506
 211 FOSTER E 885-8751
 215 KICK LEO J 884-4538
 221 XXXX 00
 225 XXXX 00
 229 XXXX 00
 * 5 BUS 104 RES 24 NEW

401 THOMAS PETER 882-4946
 WAFFORD L MRS 886-0606
 403 MACK FERDINAND 886-4322
 SKINNER IDA M MRS 882-6675
 SKINNER LORENZO 882-6675
 409*STADIUM LIQ STORE 882-1838
 410*HOLDERS WASH O MAT 886-4015+1
 413 COTHRAN BESSIE L 882-4833+1
 *TRI ME BEAUTY BAR 886-9316
 419 OVERTON JOHN G 882-3726
 427 BURROUGHS JOHN H 883-6952 0
 HARDY MAGGIE 884-1078+1
 429 LINA THEO C SR 884-4922
 433 GRABP JOS 885-8087
 HARPER J J 886-0916 0
 435*LINDECGRAY HTG CO 883-0533 0
 REGER CLARA MRS 883-5167
 445 MCCARY ROSETTA 883-5826+1
 453 CHAMBERS HUEY A 886-4183
 *WORTHS LOUNGE 886-8706+1
 457 HARDY ARTHUR W 882-2708
 458 MARSHALL DURHAM S 883-1402
 DIXON ELIZABETH 884-0066+1
 460 TILLMAN HOWARD 883-3518
 461 WALKER JAS 883-9528
 464 MITCHELL ALLIE MRS 886-3426
 OWENS DELORES MRS 886-7874
 465 GRANT WINSTON 886-4120 0
 *GREENS DELICATESSEN 886-8640 0
 SEASE ALTON L 882-7366 9
 466 ANDREWS ELIZ A 884-4823
 WILLIAMS EARLENE 885-2607 0
 469 TURNER COLONEL 882-7572
 470 HALL WM JR 883-4410 8
 JONES CHAS 884-3483
 472 BARBOUR DOROTHY 881-2090 0
 473 MEADOWS L J 883-4971+1
 476 JACKSON ANNIE 885-6609
 477 AUSTIN HILDRATH 884-3442+1
 480 GURGANIOUS ALTON 883-8427
 485*BLACHOWICZ ROBERT 881-0642+1
 *NY ST NARCTC ADOCTN 886-1425+1
 X TIMON
 488 THORNTON FRANK N 886-5371 8
 492 CLARK JOHN 886-7658
 WATTS LUTHER 882-0253
 494 FANT ROSA MAE 884-1257 9
 WOODRUFF FRANK J 885-3128 8
 496 HALE BARBARA 886-5193+1
 498 HALL W 886-7564+1
 500 DAVIS HATTIE 885-2980 9
 502 HILL COLUMBUS MRS 886-3578
 518 FUNK A L MD 883-0965
 528 KELLEY ALBERT E MRS 886-3538
 530 FLIERL ALEXNDR W 886-5911
 *FLIERL RAYMOND C 884-3300
 *NIGRA SEMNG MCH SLS 884-3300
 534 BRUCE ROBT W 884-3205
 GROH RICH 885-1485
 MAYLE HERMAN F 885-1485
 537 JOHNSON LONNIE A 885-9647
 541 EDMUNDS U H 884-1573 0
 543 HENDERSON S M 883-6592 0
 PISKORSKI JOHN 882-3696+1
 548 CORAM LEVI L MRS 886-7308 0
 *DARRMICH BUILDERS 884-8041+1
 *WILLOUGHBY LUKE S 884-8041
 553 CAPPS INEZ B 885-6840
 MONTGOMERY C W JR 885-0225
 555*BEST BARBRETBY SHOP 883-5935
 *GAMBACORTA MARIANO 883-5935
 556 CLINTON LEE 883-7279 8
 HUMES EMANUEL I 882-7756
 557 BRYANT MARION L 884-5327 9
 LAPETINA ALBERT DDS 886-4430
 563*HALPERN PHARMACY 885-7690
 SCHWEIGERT NORBERT 886-6837
 X SHERMAN
 571*SAXONEMERRIWEATHERS 886-8809+1

ZIP CODE 14211

X FOX
 623*PILGRIM ST JAMES CH 892-0985 9
 X HERMAN
 X WEST PARADE AVE
 643*GOOD SHEPHRD EUB CH 896-7276
 LITTLEJOHN M L REV 896-7276
 653 VANDERBUSH FRANCES 892-8610
 657 WATTS V J 895-2889 0
 661 CIESLA THEO F MD 896-7138
 X GUILFORD
 673 POE JOS A 893-8748
 675 ROTHBALLER OTTO MRS 895-5502
 681 DUKE WALTER F 897-2983 0
 683*CMNTY MSNRY BAPT CH 896-7857 0
 HOLLEY W JR REV 896-7857 0
 685 TOWER LESLIE G 895-8072+1
 687*LULU BELLE RESTRNT 896-9579
 X RICH
 697 DEE HENRY W 895-0040
 MUELLER GEO J 894-3275
 699 HARDRICK CURTISS 896-7033 0
 ZUREK RUDOLF 894-6754
 701 FINSEL GEO 892-3705
 703 REED DORIS 896-1550+1
 711 ADKINS THOMAS V 897-2735 0
 EICKNER HELEN C 894-9057
 713 CHEATON GEORGE R 896-7459+1
 PETERS ELAINE 897-0384 0

14211 CONT..

BEST

717 HAAS BELMA P 892-4857

HARDY M E 897-1651+1

X SWEENEY

723 FAUTH LAVINA J MRS 894-0212

MORLOCK G M 894-1301

727 FIELDS WILLIE JR 893-9077

MOSLEY JESSE 893-6561

729 HALE SHIRLEY 897-2051+1

733 JOHNSON WM I 894-3073

739 BROWN PATRICIA V 895-0536 0

743 FORMANIAK TED E 894-3392

STEWART JUNE M 895-9313 9

747 BATCHELOR PAUL L 896-4811 9

X MYERS

753 MARTIN FRANCIS L 892-5195

MARTUSZEWSKI F L 892-5195

755 LAND AUGUST H 894-0081

LAND TOMMY 894-0081+1

*TOMMYS PHOTO 894-0081+1

761 MAKAREWICZ L J MD 893-6368 9

775*BUFFALO ELEM SCH 24 892-3266

781 ROBBS DAISY L 896-7764 8

X FILLMORE AVE

783 ROBINSON JOHN F 896-5536+1

785 BUDD CAROLINE P 893-6286 9

PICONE CARL F 892-5304 8

791 FIGURSKI ALEXNDR J 894-8927

793 BUCZKO STANLEY 896-5289

797 SIMON WM L 892-3786

799 OCONNOR JAMES T 896-0540+1

801 ORMSBY MARTHA 894-6667

RADECKA J A MRS 893-5307

SCHRIEBER M 896-2602+1

805 KOLEK LEO 896-5282

KRUPA JOS 893-6186

807 SZYMKOWIAK M M 894-2079 8

811 PARKER WALTER 896-3580 8

X GENESEE

* 32 BUS 209 RES 48 NEW

115 GARLAND VICTORIA 882-9594+1

MCCLAIN SAML L 885-5214

118 COLEMAN JOS 886-5044 0

SIMMONS ARTHUR 884-1761

119 BOZEMAN NATHANIEL 885-7189+1

122 HERRING GEO D 884-3354 0

123 SADLER HELEN 883-1295

126 ALEXANDER RUSSELL 883-0154+1

SIGGERS RUBY L 885-1548

127 PASLEY LEON I 886-5080

WILSON MARTHA 885-9255

WILSON NEALY 885-9255

129 MULLINS ASHTON 886-4528

THOMPSON H S 884-5590 8

132 WILLIAMS LAWRENCE 882-5470

133 HOYLE LEATHER F 882-1646 8

SUMMERS FRED 886-7829 8

136 LEWIS ROBT L 884-6105 8

SCOTT EDNA W 883-6498 0

140 ROBINSON T R 885-8218

144 SCOTT B M 884-4411 9

TUCKER JAS C 884-1729 9

145 HENDERSON ARTIS 883-6626

146 PORTLOW EDNA 886-3377

147 MONROE LORENZO 882-9383

150 ANDERSON ARTHUR S 883-6034 8

153 LEWIS WADE 886-5628 0

MARSHALL HAROLD 885-1616

X WOHLERS AVE

160 DURANT ALBERT R 883-7514

LAWRY CORNELIA 886-6124

161 WATSON NATHL 884-1376

164 MCGEACHY ROWENA 883-4951

PHELPS LANDERS 883-8551+1

165 FERGUSON LOTTIE MRS 885-8540

168 HUBBARD HERMAN 882-5739 0

MCCOY CHAS H REV 882-9145

170 EVANS JULIUS I 885-4192

HARRINGTON ALAN E 882-2732 0

171 COVINGTON ROBT 886-6842

175 CROCKETT EMMA MRS 884-9224

SMITH TOM 884-2409

176 EWING ALICE C 884-2495

JOHNSON GROVER 882-1872

180 LEFTWICH BERNICE 884-2282 9

182 ADAMS DANL 882-3912

183 HARRIS JEAN 885-1873+1

WHITFIELD JOS 886-6789 0

186 HARRIS EDWIN B 884-4264 8

JONES JASPER 882-1178

187 HUNT INEZ 884-6567+1

189 SCHRUTT HARRY 884-4007

WATTS ROSMAS 886-6476

190 GUICE NATHL 883-7794

LEWIS ANNA M MISS 883-2494 9

192 COOPER CLARENCE A 883-1311 9

PRATT SAML 882-8143

197 MCLAIN LEONA B 885-3431

SHUFORD HATTIE MRS 882-8144

199 HARRIS ROY 884-5888

YOUNG GEORGE S 884-8074+1

200 HOWARD DAVID P 885-7089

SEALS GEO E 883-9456

202 JACOBS ELZENA 884-8425

JACOBS PAUL 884-8425

203 SHARPE AZRINE 882-2125

SIMPSON EARL BISHOP 885-7593 0

*TRIUMPH CHUR OF GOD 885-7593

206 DAVENPORT HENRY 882-0894

STAPLES H 882-3544 0

207 CARTER JULIUS C 884-4112

MILES CLARENCE H 886-3959 9

210 CAMPBELL WM H 882-2470

HILL JAS C 882-3114

214 ISAAC THEORA MRS 881-1296+1

MILES CHERRY 882-5091 9

215 THREAT FRANKLIN 883-6543

218 HARSTON WALTER J 885-2740

ROGERS CORA LEE 883-5171+1

ROGERS LEE 883-5171

219 CHILDS JOHN MRS 882-4991

SALES LEON SR 883-0204 9

222 CLARK FRANK SR 882-5958

223 CARTER DAVID 884-2471

224*PARKER LEONARD W 883-3465+1

*PARKER V I P 883-3465+1

226 BROWN NORRIS E 886-8328

GAULT WM Q MRS 884-6956

227 GILLESPIE BESSIE M 883-5514

MENCER VEANNA 883-5514

229 POWELL KYDSON F JR 882-7319

POWELL KYDSON F SR 884-2719

..BRUNSWICK BLVD 14208 CONT..

232 BARNES EDWIN	882-1920	B
BRYANT OSCAR	884-0439	
GOOSBY MAE E	882-8910	B
233 HAMILTON WM G SR	883-0223	
235 JARRETT ROOSEVELT	882-7234	
STALLINGS ERNEST R	883-1192	
236 MACLIN DAVID	884-7985	
239 HOLT EDDIE	882-6017	
240 PORTER HORACE J JR	884-5861	
WALKER FRANCES MRS	885-5942	
242 SIMMONS ANDREW	883-1659	
WARD HATTIE M	886-2540	
243 JOHNSON ANNABELL	886-3859	
MARSH THERON	882-0991	
246 COLLIER FRED	885-4984	
249 ALLEN CLEVELAND	886-0191	
SIMS ISABELLA MRS	883-7277	
250 BEASON RICHD	882-5354	
PEARSON F	886-7793	+1
251 GASTON DOUGLAS	886-3570	
254 NORWOOD VIOLA	883-8664	
255 EUBANKS FRED	885-6680	
* 9 BUS 196 RES	21 NEW	

61 LIPFORD JOSEPH B	882-5018	+1
SHROPSHIRE JULIA	886-3868	
TURNLEY JAS C	886-8378	
62 HOLLEY DANL A	886-1491	
HOLLEY DANNYE R	886-1491	
LIDGE HERMAN	885-8704	
65 REID BERT V	885-0066	
66 WILSON TILMON	884-3385	
WOOD DARYL	882-3779	9
69 JAMES LURA BELLE	884-7847	
71 EUBANKS JOHN E	885-5497	0
SMITH JOHN H	883-2532	
72 HUMPHREY EDW	885-4605	+1
75 COLEMAN AMOS W	886-7445	8
JENNETTE ANNIE L	885-6817	9
JOHNSON D	881-2321	0
76 TATE JOS	883-1867	
TATE ROBT	883-9161	
79 DANIELS JOHN	884-1161	
ROSEBRO JOAN	886-7782	+1
80 GARRISON GLEN E	886-2978	0
SHEGOG GEO W	882-8245	
81 WESTBROOK PEARL MRS	886-8047	8
82 CARRIER SHEILA	882-3206	9
TURNER GEO M	886-0443	
85 HICKS WINNIE	884-6704	
WADE ROSA	884-6727	
86 LANE ELESTA	884-3524	
MELLERSON CHARLES	882-9370	0
MELLERSON MATTIE	882-9370	0
89 HAILSTOCK HANNAH L	882-3132	9
91 COX SAM	886-4687	
TEMNON JOHN H	885-7222	
94 FEGGANS RUBY	885-6523	
96 JOSEPH PAULINE MRS	886-4483	
SIMPSON MILDRED L	883-6183	
100 BOYKIN LILLIE	884-4243	
MOTT EMMA	882-0971	
104 WILLIAMS DANL	884-6770	
X WOHLERS AVE		
114 WHITE ROOSEVELT	886-7935	
118 BELK LAURA	885-7198	
SANDERS ROBT JR	882-5088	
125 THOMAS CORNELIUS	885-6888	
126 EATON C J	881-0734	+1
127 CAMPBELL ROSCOE	885-6909	
GASKIN SIRLEE	884-3590	
128 EDWARDS HARRY B	882-2895	
131 DUPREE JOHNNIE	886-3129	
YOUNG ESTHER	883-6393	
YOUNG SIMON	883-6393	
132 BARCLIFT BETTY	885-8984	0
MASON MAMIE MRS	883-2892	
135 FERGUSON RUSL	885-4426	
136 BROWN JOE N REV	884-3824	
PARKER EUGENE	886-8355	
137 DEMARQUIS LEON	882-8140	
HART FRED	885-7625	
138 HOKES E	885-0141	8
PAYNE EVERY	885-4160	+1
141 MAY LESLIE	886-1658	
MAYS ALMA MRS	884-4009	9
142 QUICKSEY BEATRICE	882-5967	8
THOMPSON AGNES MRS	886-4620	
145 WRIGHT LESSIE M	884-0696	
146 LANE AMBROSE I	886-2589	
LANE GEORGE A	886-5391	0
149 JOYNER BONITA	883-8676	0
150 LOKEY HORACE	884-1289	
WATKINS SIMMIE	883-7935	
151 SMITH CARLTON	885-3178	
SMITH EVERETT F	883-6578	

1971

BUTLER AVE-B

SOURCE: HAINES

..BUTLER AVE 14208 CONT..

152 WASHINGTON JAS	884-1379
155 ARNOLD HUGH P	882-7670
SMITH DOROTHY	886-1633 9
SMITH MABEL	886-0345
156 PRICE JAMES	885-5240+1
SMITH EARL	883-7084
159 BURCHARD JESSIE	884-1526 9
MCHENRY TENSA	885-1412
163 BITMUS JULIA	883-0661
HUGHES THURMAN	886-4127
WASHINGTON CORRNE	884-3864
WASHINGTON MYRTLE	884-1429+1
164 HUE WILLIE	884-8151
165 COFIELD CHARLIE	883-0022
MCGARRAH GEORGE	885-0275+1
169 COOPER DOROTHY	883-3938
PRATT R D SR	882-0204+1
TOLBERT CHAS JR	883-4220
170 BREAD LFE GSPL CNTR	885-8415
BROWN CARROLL A REV	885-8415
BROWN NORMA REV	885-8415
TAYLOR JANE	885-9360
173 BROWN GEO W	882-5270
THOMAS MARY MRS	885-3310
176 ESTER B CLARA	886-6384
179 FREELAND GROVER P	886-6215+1
ROBINSON RESSIE E	882-4883 8
183 DEBOSE CLEO	882-3141
STEPHENS HENRY	883-7042 9
184 JONES EDDIE	882-7342
TURNER MARY L MRS	883-2587
187 GRISOM LUCILLE	883-0479
WATERS HARRIS R	886-4646
188 WILLIAMS EARL	885-3561
WILLIAMS EARLENE	882-6958 0
191 KHALID JUMEELA MRS	886-6123+1
192 WILLIAMS EMMA R MRS	885-0751 0
193 SIMS ALBERTA	883-8175 9
196 SHARP HENRY	882-9420
WILLIAMS ANNIE MRS	882-0575 9
197 JACOBS ALEXANDER	886-3031 0
SMITH GEO	884-5096
198 THOMPSON A J	885-1453
WILLIAMS KENNETH W	882-3518+1
201 CUNNINGHAM FLORIED	885-8084+1
ROBINSON BESSIE REE	883-1411
202 TRAMMELL LOUIS	885-3560
206 JACKSON FRANK	886-1655
MORRIS E	883-1629
209 MITCHELL HARRIS L	882-4894
210 CATALANO MARY L DR	883-6235
GRANT LORRAINE	883-9204
* 0 BUS 178 RES	17 NEW

1971

CELTIC PL

SOURCE: HAINES

CELTIC PL 14208 BUFFALO

X EAST UTICA

11 HARPS HAZEL MRS	886-5716 0
14 EVE ARTHUR O	883-0132
EVE CONSTANCE B	883-0473 9
17 RUDLEY ROBT T	883-2362 9
18 SMIKLE OSCAR L MRS	886-4190
19 RAINEY TIMOTHY SR	883-7268
23 WOOD SYLVESTER	883-9941
24 MITCHELL ANDREW MRS	881-2336+1
NICHOLS WILLIAM	885-8518+1
27 HUNTER CLARENCE	882-4331
28 MARTIN GEORGE	886-5928+1
STINSON PETE	885-8330 8
X GLENWOOD AVE	
* 0 BUS 12 RES	3 NEW

--DODGE 14208 CONT..

MARABLE JAS 886-6197

447 SCHUTRUM WALTER A 883-3878

ZIMMER J MRS 885-3195

448 BOEHM CHRISTIAN 884-6441

450 SMITH WM H 882-9468

451 SCOTT ALEX 885-4725

SPENCER JAS E 884-7487 8

452 UHRMAN EDWIN C 886-6884 9

454 CHENEY COLUMBUS 883-9071 9

GLOVER GABRIEL 884-3891

455 SMITH HENRY 883-4756

456 JORDON JAKE H 884-5946 8

457 GREENE JEANETTE 885-2292+1

ROBINSON OZEAN 882-7799

462 SELF J T 884-7752

463 EVANS HARDY 884-0484

468 JETER RUTH 883-7352

469 LANGE FRIEDA A 883-9454

PEARSALL FELTON 884-8322

X TIMON

475 BUCKDAHNS EMIL R 884-8808

LAZZARA SAML 884-5961

478 TOWNSEND EARL 884-4230 0

479 RAINEY TIMOTHY JR 882-4677

480 BOEHRINGER LYDIA 886-7784

483 DAVIS ANNIE H 882-6744+1

487 FIELDS LETHA 883-2576 9

HUDSON ISAAC REV 882-5799

490 ALBERT ARLINGSTN JR 882-3399

ROBINSON ROBT L 885-0345+1

492 HALL EDW 883-5829

X ROEHRER AVE

500 JENKINS JIMMIE L 884-1028 0

502 MARABLE JAS A JR 886-3287 0

504 TRUESDALE ROBT L JR 883-8678

505 SEALS CLOTIE 885-8216 0

507 BUSH BESSIE MISS 884-8368 8

RANSOM THAD L REV 884-7137 8

508 ULRICH E 883-6239+1

509 HARRIS LILLIE ROSE 886-0430 8

SIMMONS FRANK SR 886-8324

512 STEWART FLORENCE 884-8659+1

514 BURROUGHS G R 884-5849 0

515 LEWIS G 884-3816 9

519 HUGHES L 886-3231

JOHNSON HOMER 884-1916

520 MILLER FRANK 884-3093

X WOHLERS AVE

528 MCDUGALD JOHN W 883-3082 0

529* TARTS MKT 886-8723 8

532 BETHEL LENORD H 885-1388

FISHER MADALINE 886-7195

534 JACKSON S A 886-8365 0

X NORWAY PK

564* DIOCESAN PREP SEM 883-0308

*HLY INNOCNT DY CARE 883-4051 0

*NUGENT RICHARD REV 881-1208 0

*SERRA CLUB OF BUFLO 883-0308

*STELLER PAUL W REV 883-7502 0

565* ST JOHN BOSCO CAMP 885-0050+1

X W PARADE AVE

* 9 BUS 191 RES 39 NEW

--DONALDSON RD 14208 CONT..

52 BARBER ROBT 884-5498

56 ATCHINSON C REV 884-3697

59 ONEIL EDW J 883-6972+1

61 BURGINS CHAS J 886-4835

BURGINS ROBERTA 886-2643 0

62 TRUESDALE PAULINE 886-3395+1

69 CHARLES CLIFFORD H 886-7680

70* DINGLE CNCRTE&DVLPT 885-1395 0

DINGLE ROBT 885-1395

71 BLENMAN NORRIS G 886-8126

75 REID VICTOR D 886-3617

79 HUNT WM R 886-2446 0

84 LONG BENJ F 886-2625

85 LONG CLAUDE 884-8494

88 DAVIS JOS E 883-7689

89 WARD SANDRA 883-7752

90 HOWARD DONALD 885-2772

94 MARTIN MARGARET M 884-6667

97 SIMS JAMES E 883-7120+1

98 DANIELS RICHD 886-2819

101 CAMERON R JAS 882-8697

104 BISHOP DAVID N 882-8126

105 BROWNING MINNIE R 884-3795

COAN RAYMOND W MRS 883-5860

113 POWELL JAS C 882-8940

X WOHLERS AVE

117 SHAW ROBERTA MRS 885-8819

121 BROWN LESLIE J 883-0057

123 HOLLOWAY WILLIE 886-4898

MCCULLOUGH RANNEL R 886-7554 9

126* BUFFALO ELEM SCH 74 883-5865

127 DAVIS MAXINE B 885-3816 9

131 CLARKE JACIE 884-2627

DABNEY ARMSTEAD 884-4895

135 SCOTT CAESAR JR 886-6014

THURMOND LAVERNE H 881-2342+1

137 TYLER JOS 883-0983

141 JONES JAS 883-1159

TILLMAN TYLER 883-7049

145 GARDNER BERNICE 886-2742 8

JONES LAFAYETTE 885-3730

149 HARRIS GEO L REV 884-7957

MCBRIDE ROSALIE D 882-2783 9

153 TILLMAN TURNER L 883-6285

157 HARWELL JACOB JR 884-8831

HARWELL KATHERINE 884-8831

HARWELL THOS J 884-1093

HARWELL UNOBIA 884-8831

163 FARRELL CLYDE T 882-5442

PITTMAN WINTON 884-8651 0

175 BROWN GLADYS E 884-2074+1

DIXON IRA 885-7642

179 BRYANT LOUISE T 886-1363

PURVIS JOHN W 885-1904 8

183 MCKINNIS GRACE 885-3977

ROBBINS CAREY 885-6566

X NORTHLAND AVE

* 3 BUS 81 RES 8 NEW

333 CHAPPELL MILDRED 884-4591+1
 COLE B E 885-3272
 PATTERSON Y 886-7102
 RAINY NANCY MRS 885-7896 8
 334 HERRERA JUANA 886-2154+1
 335*PLAIDLOCKS SOC INC 886-8945
 338 GASH MACIE 882-0188 0
 342*GLAMOUR DOLL HSE 886-8691
 MURRAY FRANK JR 882-2897+1
 344 KELLEY ETHEL 884-3938 0
 WALKER CHAS 886-5806
 347*HUMBOLDT BR YMCA 883-8800
 348 COX CHARLIE BELL 884-8218
 352 DE BOSE WM A 885-3203
 356 BATCHELOR LEE 885-1514
 WOODS DAVID 884-7911
 362 BAITY MAYME H 882-8662
 368 MCCLAMB EDNA 882-1416 9
 372 ANDERSON LORRAINE 881-0587+1
 PRIOR GEO W 886-5694
 376 STONE BETTY 884-7974
 WATSON ERVIN S 883-6761+1
 378 WILLIAMS FRANK 882-3621
 380 BROWN JULIUS C 884-6109
 YOUNG LUCY REV 883-1634
 YOUNG WILSON 883-1634
 381*EVERETT HENRY C MD 886-3600 8
 *FERRY PHARMACY 886-1912+1
 *FERRY XRAY CLINIC 882-1626 8
 *KAGER FRANKLIN J 882-7040 8
 *LEE ROBT JR MD 885-2533 8
 *WEBSTER NATHL C MD 882-8989 8
 384 BELL OTIS 885-9961
 394 ARNOLD ELIZA 883-2847 9
 ARNOLD HOSIE H 883-6627+1
 395*BRADLEY HM IMPRVMT 885-2855 0
 396 BOUNDS MATTIE S 886-3697
 400 LEWIS WARDELL 885-9319
 404 GOFORTH WILLIE J 885-6532
 405 BELLAMY HERBERT 884-4066 0
 *BELLAMYS WNCLQR MRT 884-4066+1
 410 GLADDEN ELLIOTT 884-1091
 HERRING HARRY B 882-6471 8
 X ROEHRER AVE
 413*BIRCHETTE GEO A MD 885-0931

14208 CONT..
 E FERRY 886-2252+1
 415 LATTIMORE CHARLES 886-5538
 416 PRESTON JAS M 883-2172
 WILLIAMS DAVID C 886-2765
 417 ROBINSON GWENDOLYN 885-7701
 418 BLAND J CARL 885-7656
 419 LEE BERNICE C MRS 884-5280
 *REISNER FISH MKT 885-7581+1
 420 ROBINSON OTIS S 883-2037+1
 421*BUFO NGBARD IMPRVMT 885-6166 0
 425 BELLAMY PRINCE W 883-2466+1
 *BELLAMYS CLOVER FRM 883-2466+1
 JOSEPH AUBREY 883-2466+1
 427 EARLY CHAS A 885-9291
 428 KEENER BIRDIA 884-6315
 KEENER WM 884-1900
 429*JACKS MTEPLTRY MKT 886-8904+1
 432*DEMOCRAT ACTN COMM 886-9087
 433*CLUB SARI 883-7040 8
 434*DAVIS JDS JR 881-2045+1
 HUGHES MILTON E 886-4076
 436*BARKERS FOOD MKT 883-9682
 437*HARLIN PK PHARMACY 886-9145
 *HARLIN PK PHARMACY 886-9145
 X WOHLERS AVE
 441*JEHOVAHS WITNESSES 886-3388 0
 442 MOORE LULABELLE 885-1062
 446 CLARK FRED M 885-2978
 SCHMIDT RUTH V 885-5682+1
 450 DONALDSON CORNELIA 888-3593
 451*PLESKOV ADRIAN J MD 881-1059 0
 452 THOMAS WM H 885-6699
 458 QUARLES HOLLEY 882-9505+1
 461 CRAMER IKE 886-6622
 463 STROTHER ROSA R 886-0616+1
 464 LEE LENA MRS 885-3091
 RUFFIN JAS H 882-0798+1
 466 SMITH JESSE 882-4653
 WINTERS JOHN H 886-3552 8
 467 BINES HENRY 885-2527 0
 BOYD ROBT L 886-7525
 469 CORBETT BERTHA 886-0356 9
 MCCRUE ELIZ 886-2906+1
 470 WILLIAMS KING 885-8252 0
 BOULWARE JAMES JR 885-0353
 BOULWARE JAS 886-8666 0
 479*GLASER B TEXACO SS 883-6688+1
 480 GARRETT A B 882-1077
 KIRTON EDM G 883-2155 8
 484 DAVIS RUBY LEE 884-6321
 OGDEN WACK 883-4501
 486 HARROD CHAS 882-2427
 JARVIS JAS H 883-8055
 490 BERRY RICH 882-6475
 PEYTON WILLIE 882-1107
 491*TRUE BETHL BAPT CH 886-7773
 492 PANELL ROBT 886-787 0
 495 RAINY JAS A 884-4546 9
 RAINY TERRY L 881-0104 0
 496 CRAMER TILMAN 884-8652+1
 499 HALL VERA 885-6565+1
 WILLIAMS HELEN MRS 883-6814 8
 500 BOONE C L 882-7912
 JAMES TYONNE 884-7190 9
 503 VELAZQUEZ RENE 885-8882
 504 ATINSON SPENCER J 883-2838 0
 506 ALLEN A REV 886-5728 9
 507 ALLEN JOYCE E 882-1927
 BRADLEY SAML C 881-1657+1
 SANDERS CHARLES 881-0987+1
 510 SMITH LOUIS 884-4829+1
 514 PRESSLEY WM C 886-0893 0
 515 GLOVER HAROLD O 886-5177
 MOSS JOAN MRS 885-7259 0
 518 DAVIS LONNIE 884-1147
 STEPHENSON C MRS 882-4478
 520 GRANT BERTHA M 885-2025
 523*HUF PRINTERY THE 885-2025
 *GARRETT JAS R 884-5036+1
 524 BOBO RAY 886-9479 0
 529*COLES DELTSON 885-7211
 LEE WM 884-1510 0
 WELLS WAYNE R 884-2049
 530 MCPHATTER CHAS 884-5459 8
 PICKENS ODESSA 886-7221 8
 531*H A C P 881-0819 0
 534 CHAPMAN JERRY 882-6573
 CUNNINGHAM HARRY 882-6354
 537 JOHNSON DDC 884-0595
 JOHNSON LIONEL W 883-8430
 539 CHAYTON RALPH 884-8856+1
 543*DYSON DRESS DSGNG 883-6703
 DYSON HONA L 886-8771 0
 *JOHNNYS CLIP HOUSE 883-4180 9
 545 SMITH WM T

ZIP CODE 14211

X HUMBOLDT PKWY
 577 COLE ROSIE LEE 894-2577+1
 579 ELAM MAMIE E 890-6140+1
 ELAM MINNIE MISS 890-6140+1
 581 WORLEY HELEN 890-3048 8
 585 DAVIS MILDRED MRS 890-3635
 MOSTFILLER PATRICIA 895-5056
 586 BECKINGHAUSEN ERWIN 892-7868
 589 HENDRICKS CELIA 894-5144+1
 *LANDOERNE BTY SALON 894-5144
 590 STRAND FRED 894-5764
 591 LANAR WILLARD 893-6841
 594 SIMMS WM 894-7214
 596 KELLY DAVID 895-2595 9
 PIPER BOOKER T 895-5079
 598 JOHNSON COLORES 894-9866
 MINOR VIRGINIA R 896-7413
 599 COLEMAN MARGUERITE 897-2635+1
 600 FEASTER JERRY 895-4461
 603 HORTON WILLIAM H 896-0705+1
 605 BEARD MARY 895-8950 9
 JACKSON JESSIE 896-3279 0

14211 CONT..
 E FERRY 895-6239
 606 HARRIS ELCANA MRS 896-0898+1
 SETTLE SILAS 897-2365+1
 609 COLVIN RELENA 895-3647
 CORBETT ODESSA 895-1588+1
 JACKSON M 896-8482
 610 BROWN EDNA MRS 895-3641 8
 EVANS PERCIVAL B 893-0826 9
 613 AUGUSTINIAK DOBIS 892-7262
 WILCOX WALTER 895-5141
 615 MOORE TILLIE MRS 896-6743 0
 ROME ELLA MRS 894-0657 8
 619 SCOTT BETTY 895-7549
 SHERIDICK G E MRS 895-2976+1
 621 HALE JETHRO 892-7258 9
 MAYE ROBBY C 896-5418+1
 622 SMITH FAY E 894-4582
 624 BAUGH ORVILLE M 894-8777+1
 625 BURROUGHS O H REV 896-2630
 626 REED ROBERT 896-2630
 TOMES MACK MCKINLEY 896-7197+1
 TOMES SADIE 895-7253+1
 627 THOMPSON BILLY 896-5791
 628 DAVIS LENA MAE 894-1676 0
 WALKER W K 893-7954
 631 THOMAS JAMES D 895-5014
 632 MATHIS CECIL 895-1111 9
 634 MCCARLEY S MISS 895-9584+1
 635 SMITH JAS 896-2208
 636 KELLEY LEROY 894-9084
 STEVENS AMOS 897-0152 9
 639 BRECKENRIDGE HENRY 895-7052
 BRECKENRIDGE RONALD 896-7107+1
 641 AUTMAN FLORENA 894-6609
 642 BRECKENRIDGE C 894-6582 0
 647 EDWARDS HERBERT T 895-2830 0
 HOLBROOK MARGARET 894-3171
 648 FOSTER ALFREIDA 894-2630
 651 SCOTT ETHEL MAE 895-1004
 652 PERRY HOLLIS J 896-4214+1
 PERRY LILLIAN 892-5535
 653 WATTS BEN L 894-5774 0
 654 WILLIAMS ALBERT
 655 DWORX J
 658 STOCKS P E
 X FILLMORE AVE
 694 ILLUZZI JOS V 893-9204
 ILLUZZI SALVATORE 896-5028
 698 BALBO ANGELA 895-9633
 WILLIAMS HELEN C 893-5015+1
 WILLIAMS NOBLE LEE 893-5729 9
 700 BRAUN CARL F 894-3893 9
 EDDY M 896-5350
 SHERRAD FLOYD REV 894-0330 0
 704 MARTIN MARGARET 893-3126 0
 VITALE DOMNICK 892-5880 9
 708 DELMONTE PETER J 895-1373
 NEUBAUER CHAS 892-5945
 X WINCHESTER AVE
 716*JOES REPR SVCE 896-4566 9
 *KAR NU COLLINS SVCE 896-4566 9
 724 NELSON WILLIE 894-3067 9
 X HIRAM PL
 811 BETTS SUNNIE J 893-4144 8
 812*BUFO WIRE STORE CO 893-4276 9
 *LEADER DRUG STORES 892-4800
 *LEADER WHOL DRUGS 892-4800
 819 BIRKMAN KATHLEEN R 893-3555 0
 *POPP ELMER 894-5594
 825*STEECKER BERNARD 895-8914+1
 X CHELSEA PL
 828*OUNKELMAN HAROLD J 894-6678 0
 *GOMCO SURGICAL MFG 894-6678
 *GUSTIN JACK R 894-6678
 833 ZIETIULA FRANK 895-3893
 837 HAMILTON U M 897-0815 9
 845 BIRKMAN ANN MRS 893-0844 9
 849 DENNE THOS 892-4196
 SMITH CLARENCE 894-8166
 851*PAULER CLEANERS 893-3713
 853 PRINN FANNIE 894-4541+1
 *THOMPSONS BARELOUNG 896-8965 0
 X DUTTON AVE
 856*HAYMAN MICHAELCO 892-0300
 *ROSS ARTHUR H 892-0300
 X KEHR
 863 DUNN ROBT 894-3274
 OZWIELEMSKI JOS P 893-5858
 *FRIENDLY INN 896-9533
 865*GOLDSMITH T RESON 895-5565
 871*HYDRAULIC PRESS SV 896-2440
 *KENLINE F J 896-2440
 *MONARK INDUSTRIES 896-2440
 *NIAGARA IND DESGRN 896-2440 9
 X SHERIDAN AVE
 909*TWIN FAIR DSCNT STR 896-3006
 *TWIN FAIR DSCNT STR 896-5158 8
 *TWIN FAIR DSCNT STR 897-1340 8
 *TWIN FAIR DSCNT STR 897-3005 8
 *TWIN FAIR SHOE DEPT 895-8872+1
 X GREER
 950*PAPPYS TAVERN 896-9813
 954 BEALS ANNE B 896-2540 8
 HAEFNER GEO J 892-1169
 958*BOJAN SVCE 896-4195
 961 APARTMENT
 BODINE EDWARD F JR 894-7536+1
 FARIAN JOS 895-3859
 FOLEY JOHN L 895-5723 8
 FOLEY MARIE A 895-5723 9
 HEIL JOHN F 893-3603 0
 HOHLSTEIN MATTIE MRS 896-0717
 KARLINSKI D A 897-2404+1
 LAGERAIS JOS M 895-4148
 LONG DOBIS A 895-0912 8
 962 HALLYO JAS P 895-5830
 HELLER RAYMOND M 896-1922
 MUSTELAK WM H 894-5522 0
 OUCHEE ANNA 892-2583 9
 PILARSKI ANTHONY 893-6431 0
 VACCARO A 897-2791+1
 MAGNER GEO M 893-5725
 MAUGH NORMAN F 895-0504+1
 WELCH RAYMOND E 893-0938 8
 966*CORDAS SVCE STA 896-9388+1

1015 LAMPKA JOSEPH H 893-0983 0
 1018 RUKSC HENRY 897-0424
 1025* LAMPKA JOS H FURN 892-0970
 STEIN J 893-4008+1
 1026 PAWLAK HENRY L 896-3823
 PAWLAK SANDRA 896-2030 0
 1030 NOWAK WALTER 892-0125
 SMOLNESKY MICHL 893-3167
 X PETERSEN PL
 1035* MR MOTERS INC 895-8620 0
 1038* CHOINSKI VICTOR A 892-0010
 *VICTOR OPTICAL CO 892-0010
 1042 PALINSKI JULIAN 895-8813
 1044 SLAWINSKI J PROF 896-3285 8
 X GENESEE
 1076 BENZEE HARMON W 893-4140
 BLANCK MARY J MRS 896-1998 9
 BLENDOWSKA HELEN 893-5555 8
 JANCZAK AGNES MRS 892-7822 8
 POLIZZE JOS 893-5102 8
 SERBINOWSKI H 894-5196 9
 ZIMMERMAN HELEN 893-0523 0
 1084 CIESLEWICZ V 895-6427+1
 MIKOLL LUCY E 896-6809+1
 NEESON JULIA 893-6766
 ROSE FRANCES MRS 892-1046 0
 TROIDL WM C 893-1968 9
 WIHOSKI CLARA 897-0858 8
 1096* BUF HOUSING AUTHTY 896-6416
 1098 EDERER EUGENE SR 893-0889 8
 HELF LEE 896-1631+1
 KOZLOWSKI VERA MRS 896-5178 8
 KUBIAK EDW F 897-0270 8
 SKALINSKI JULIA MRS 894-8038 9
 1106 KING AGNES 894-5691 8
 MACIEJEWSKI HELEN 894-5274 0
 WESOLEK EVELYN 893-1263 0
 X BEST
 X NO PARADE
 1213 ASPELL JAS D 893-4859
 1215 FRANKHOUSER EDW J 892-5175
 GEORGE WALTER A 893-9695
 1216 JANSEN PAULINE MRS 894-7005
 KOCH WM C 893-3135
 1217 BELLANCA PHILP 893-9677
 JONES CHAS M 894-8411+1
 1220* GOSPEL TABERNACLE 893-9157 9
 *MELVIN JAS R REV 893-9157
 WALKER ELIZ N 896-6740
 1221 ELLIOTT DAVID 896-8643+1
 1222 HUGHES HELEN M 895-0932
 KOZANOWSKI HARRIET 895-0932
 1224 LANE ALLEN 896-2317+1
 1226 AGAFONOW MICHAEL 896-6640 9
 1227 ALLEN ARTILUA P 893-3462 0
 1234 BENJAMIN D J 895-5635 0
 WATKINS GRACE J 893-7198 0
 1235* BUTLER G SUNOCO SV 896-9964+1
 X NORTHAMPTON RD
 1244 PIETRUSKA STANLEY J 892-1742
 TROY FRANK A 896-4087
 1247 SLEE WILLIAM 893-6259 9
 1248 BERGSTROM WM F 892-3531 9
 OLIVER JOE 895-1191
 1251 MALLON CHAS 893-8525
 1252 BENSON ELIZABETH 897-2434 0
 MILLER MINNIE 897-2823 0
 1256 BROWN LOUISE 894-0014
 1257* OLIVER BRAKE INC 892-3013
 1260 BURGIN GEO T 897-0720+1
 MULLEN MARTIN JR 895-5022
 1261* CLUB 1261 896-9920 9
 1266* BURTON CONSTR CO 896-2958 8
 1269* LEES BARBECUE 896-8887 0
 *MARYS BEAUTY BOUTIQ 895-6469 0
 WOODY WM B 897-2148 8
 1270 DELMAR FLORY 895-0446
 MARKIEWICZ NORM 894-9485+1
 *NEW KREAM KRFT SODA 895-4445+1
 X FOUGERON PL
 1277* ROEHRIG A G&SON 892-8857+1
 1279* BUF SPRNGFLD ROLLER 893-1136
 *RODE EDW M 893-1136

..FILLMORE AV 14211 CONT..
 X GIRARD
 1280 WOODBERRY BEAT REV 892-6536+1
 1284* FILLMORE GLTY BKRY 893-6755
 HILL NATHANIEL T 896-1088+1
 MOORE G 897-3025 0
 1286 GALLMAN CAROLYN L 894-6557 9
 SWEAT JOHN E 897-2345+1
 1288* HOSTERNEIER CLARENCE 894-6596
 OSTERMEIER RALPH J 894-4320
 1292 HELM GEO 895-2720
 1294* WHITE J H REALTY 897-1555+1
 WILLIAMS BENNIE 894-8746
 1295* VOGUE CENTRAL INC 892-1111
 *VOGUE CLEANERS 892-1111
 1297* QUEEN CITY CONSTR 896-0033
 *SCHULTZ E G&SONS 892-9304
 SEELY MARIE L 894-6093 9
 1299* FLORISTS HUMBOLDT 892-0399
 *HUMBOLDT FLORISTS 892-0399
 KASKA ROSE MRS 895-0521
 *DOLOWSKI DOROTHY 892-0399
 *DOLOWSKI LEO 892-0399
 POLI E L MISS 893-4121
 1300* CLASER BEN SV STAS 896-9925 0
 1301* CHALLENGER THE 897-0442+1
 *STATE ASSEMBLYN EVER 895-4359+1
 WILEY JOHNNIE 894-8817 9
 1303* BUSCHER FRANK A 892-2600
 *BUSCHER FRANK A INC 892-2600
 *BUSCHER MARGA 896-8097
 FREW R 895-8805 8
 1307* BUF MONNS BNLNG ASS 892-5470
 *VOGELSANG WM G 893-0211
 *VOGELSANG WM G 893-1327
 1310* KERN P C SONS 894-5000
 SCHWARTZ ROBT C 893-8306 8
 X RILEY
 1314* NCPK JAS M 892-7371 8
 X URBAN
 1318* NCPK JAMES FO HRT 894-3580+1
 *MAGNER CLARENCE 894-5252
 *MAGNERS GLOREY 894-3580 8
 1322* CARL M JR FUNRL HNS 894-4824 8
 CARL MERTZ JR 894-3116 8
 GARNONSKI EDW M 894-1335 9
 1324 BRICE V M 896-0447+1
 1331* ST MARY MAGDALN SCH 892-1990 9
 1335* CRESCENT BARBER SHP 896-8956 0
 *FILWOOD BEAUTY SALN 896-8854 9
 X LANDON
 1338 MCKENNA DONNA S 892-3762
 1339* BROTHERS FISHCCKN 894-9672 0
 1340 BROWN JOHNNIE 897-2829 0
 1342 BLANKS CLOTELE 894-2431 0
 1343 SMITH VERONICA 892-3660+1
 1344* CASTLE FURNTRAPLNC 894-8250 0
 1345* WINOS ONE HR MRTNZ 894-5408 0
 *WINOS 1 HR MRTNZ 894-5408 0
 1350 FITCH ALBERT J REV 892-4662 0
 FRITZ PAUL 896-0360
 X FRENCH
 1353 BROADUS CHARLES 893-8033+1
 *MALIBU CLUB 896-9392 0
 1354* HUMBOLDT LIQUOR STR 894-6080
 1355 HOWARD ALFONSO 895-0149+1
 ISOME MARY 895-0149+1
 1358 BAILEY HAL 896-0824+1
 CARMITE ROBERT J 894-8021+1
 CARMITE WALTER 892-6939 9
 *SUGARMAN JULIAN J 897-3164 0
 1360 MCGEE WILLIAM 896-4962+1
 1362 HAIRSTON GRACIE 894-8536+1
 1364* SNOW WHITE CLNRS 894-9531
 1365 CZAPLICKI JOHN A 896-1118 9
 *DANNYS RESTANT 896-9102
 KOWAL ROSE 895-8019
 1367* WINGAR AMER HDWR 894-8244
 X EAST UTICA
 1372* HORNWITZ DRUG STORE 894-3443 8
 *HORNWITZ DRUG STORE 894-6565 8
 *HORNWITZ DRUG STORE 894-6565
 WEINFELD PHILIP 894-5294+1
 1373* ARCHER FRED DDS 896-3199
 1377* MANFCTRSTRS TRST 894-5755
 1382* BELTS BEAUTY SALON 897-3049 9
 FRYAR GLORIA G 896-0889 9
 SUTTLE D V 895-9477+1
 1384* AUDREY GOELS RECRDS 896-4735
 X BOX AV
 1385* BELL BROS DR IN CLN 897-0682 0
 1390* EAST SIDE BARBECUE 896-9399 9
 *KINGS BARBECUE 896-9399 9
 1392 ROBINSON LILLIAN 892-2239
 *SONNYS BARBER SHOP 896-9461
 *STAR SIDE BTY SHOP 896-9610 8
 *WHITE DONALD H 893-2183 0
 *WILSON SONNY 896-9441
 1393* WOODS OPTICAL CO 895-6645+1
 1395 HARRIS BRIAN 895-9719
 *LOFTON KENNETH 895-8446+1
 *MELVINS BARBER SHOP 897-2692 0
 1397 JACKSON LEON 896-5940+1
 *RAYO AGENCY INC 897-0323 9
 *RAYO JOSEPH JR 897-0323+1
 1399* EAST SIDE WIG CTRS 896-0185+1
 1400* ONE STOP MEAT MART 894-5474+1
 1401 LEAK GEORGE R DDS 894-3038 0
 *MAYVIN BLDGS 896-0351
 *SENCH JEWELERS 894-7520
 X WOEPPLE
 1405 MOORE DOROTHY 894-9736+1
 *TOWNS CONSUMER SLS 897-1010+1
 WILLIAMS JAMES 896-8628 0
 1406* HALLS METRO LOUNGE 896-9338+1
 1407* CHARLESNS HSE BTY 896-9057+1
 1408* BOYCE DELCTSN 897-2860 9
 1409* FILLMORE TAXI CO 897-2300 0
 1410* ALTYRANS FRUIT MKT 893-9871+1
 1414 LUCKYS TEXAS RD HOT 896-8986
 1414 HUMPHREY CORA 895-8250 0
 1415* CRESCENT COPPE SHP 896-9497+1
 *OPEN HSE RESTANTS 896-0848
 1418 BROOKS JAS C 896-2739
 X GLENWOOD AV

..FILLMORE AV 14211 CONT..
 1422 THOMPSON J D REV 895-8980 9
 1423* MRNE MDLND MSTR CHG 837-9100+1
 1426* EPIC FURN CO 896-0118
 1428 RICHTERMAN NORMAN 896-8063
 1431* FILLMORE SPLCTY SHP 897-1268 0
 RILEY CHARLOTTE 897-0908 9
 1435* AMER HOME HEATING 894-7500
 *BROWN GEORGE B JR 894-7500 0
 STEVENSON PRINCE E 892-5358
 *WESTON RICHARD A 894-7500 0
 1436* POMPEYS TAKE OUT SV 896-8916+1
 1437* RALPHS CONFCTRY 895-9848+1
 1438* TONY'S CAFE 896-9671
 1439 SMITH DAVID L 893-7078+1
 SMYTH DAVID L 893-7078 0
 1440 WEGLER ANTHONY 895-6216
 *WEGLER ANTHONY 896-8698
 1443 DENISON CONNIE G 896-9261 0
 X WINSLOW AV
 1450* HOLDER DUANE 896-9016+1
 *HOLDER WILBER 896-9016+1
 *HOLDERS WASH O MAT 896-9016+1
 SILVERMAN SIDNEY 895-2027
 1453 GRESHAM DAVID L 896-2846+1
 HAWKES JAS A 894-3732
 *HELENS BEAUTY BOX 896-8895+1
 1456* V I P BARBER SHOP 895-8514 0
 X WOODLAWN AVE
 1476 BRAXTON CARVIS L 895-2610 0
 *CHES NORTH BTY SALN 896-9212 8
 1482 FIELDS MARY E 894-4769
 JACKSON GLADYS 894-6297 9
 1484 DIEBOLD JOS J 892-3483
 1488 ALLEIN R 894-6058+1
 ALLEIN RUTH C 894-6058
 1495* GE MFG SEMINDCTR 892-8000
 *GE SILICONE PRODS 892-8000
 1507* COLSTON MOBIL 896-3910+1
 X EAST FERRY
 1508* EMPIRE MKT FOOD TMR 894-9966
 NORWOOD GEORGE E 894-0265+1
 1522 CAPPARA FRANK F 892-1507
 GABBARRINI JOS 893-6614 0
 1527 NAWROCKI BRONISLAW 894-0261
 1529 BRYANT FELICA 894-3470+1
 SMITH JAMES P JR 897-0676+1
 1535 ADAMS R M 894-5578+1
 X INTER PARK
 1538 ADAMS CLAUD M 896-0124+1
 SCALES JOHNN 894-5504
 1539 DIPIRRO FILOMENA 893-1612
 1543* BLAW KNOX CO 895-2100
 1546 GRAZIANI ARMANDO 895-7668 8
 GRAZIANI MARY MRS 895-7668 8
 1548 LAUGHLIN SHIRLEY 896-2687+1
 1550* KENSINGTON MKRNG CO 896-7887
 1554* PANDOLFI JAS G 893-8431
 *SUZANS APNCSGFURN 893-8431
 1555* NORTH FILLMORE AUTO 837-3200+1
 *SERV ON SCENE TOWN 894-1818+1
 X SIDNEY
 1565* JOHNNYS DROP INN 896-9180+1
 1567 GRIECO PETER 893-7421
 1570 JONES FRED D 895-3767 0
 1574 KELLER JOHN H 895-3992+1
 1578* AMICOS TAVERN 896-9037 0
 1582 YOUNG C 895-2482+1
 1594 HOPKINS LOUISE MRS 892-9478
 VARIO JOS R 893-3156
 1600 EBERLY STEPH S 893-4745
 FERRARA MARY 893-1530+1
 1608* BOTTLE EXCH 892-3340
 *BUF DAIRY COUNCIL 892-3340
 1616 BRAEUNLICH A W 892-9280
 1618 BROWN WILLIAM A 896-1014 9
 1622* MACHINISTS TOOLS 897-3100 0
 *POHERTOOL INC 894-2343 0
 *TRIPOLI J V CO INC 894-1777
 1626 BARRETT LAURENCE J 892-1275 0
 DEANGELIS MARY MRS 895-3940
 1628 MCGOVERN J R 896-1585
 SMITH RAYMOND J 892-9156
 1640 BROWN MARY 893-1977+1
 1644 PRESSLEY D J 897-0996+1
 1648 POLK JAS 897-2076 8
 PORTEE ESTER 896-3528
 1649* JAMESON ROOFING CO 894-5555+1
 1650* BUF TAPE REGRDR SVC 893-2399
 REES GORDON H 896-6341
 1669* FILLMOR MOTOR SALES 894-4987
 X NORTHLAND AVE
 1679 MECCA THOS J 892-4450
 1681* DUNN STEEL FABRCTR 894-2400
 1711 GARNHAM PAUL 896-1388 8
 X BUELL AVE
 1716 AFFRONTI RUSL 894-9471 9
 BAUDE DOLORES 895-5505 0
 CAPPARELLA ANTHONY 893-6652
 1717* AUTOTIC EDP CORP 895-9443
 *SERVICE SYSTEMS CORP 895-9443
 1720 RYVANT JAS A JR 896-0175 8
 NAUDASHER M C MRS 892-3588 9
 1726 WENZ JOHN F 894-7010
 WEINSEIMER MARIE 896-0867
 1732 BERRYMAN HERBERT H 895-2366
 PEDANO VITO 892-2940
 1736* JONES RAY COLLISION 897-1400 8
 *RAY JONES COLLISION 897-1400 8
 X HOGAN AVE
 1750* MANKOFF H SGNEDSPLY 896-1415 0
 X EAST DELAVAN AVE
 ZIP CODE 14214
 ND #BOWL O DROME FRNKLN 833-4700 0
 ND #KENTUCKY FRD CHICKN 897-0515 0
 1783* REID MAX INC 896-6434
 1791* AMER TRCK EPT CO 892-6780+1
 *BOECK ELLSWORTH R 892-6780
 *TRUCK EQUIP CO INC 892-6780
 1800* TREBCO CORP 897-1515+1
 1811* DOLLESTODDART INC 892-7606

243	GROCE CAREY	896-1974 9
244	HILL GIRDIS	895-5762+1
	HOLLAND DOROTHY	897-0781+1
246	GRICE ALBERTA	897-2253+1
247	MASON WILLIE JOE	895-5649+1
	PAYNE VERA L	896-0609+1
	RIVERS GEO W REV	896-4815
248	CHEEK LAVERNE	895-4616 9
	JOHNSON CYNTHIA	895-8143+1
249	LEWIS MARY B	895-9458 0
	MILLER SARAH	895-2315+1
	PENNINGTON TOMMY M	896-2741+1
253	TYSON D	896-3744+1
257	FABER IRENE	894-9171 0
260	CURTIS ESTHER W	894-7785 8
	DEAN DALPHINE	897-1542+1
	PACE FLOYD	893-1914 0
	SAYLES J	894-4473+1
263	BARBER ROBT W	894-2047
264	HOPKINS E B	895-5755 0
269	ELKINS GARLAND C	895-1745
270	EDWARDS JOS	895-1444
271	NELSON VELVET M	895-6425
	TAYLOR HENRY JR	895-4170+1
275	CROWDER MINNIE	897-1976 0
	JOHNSON LARRY B	894-0521+1
	X GENESEE	
	X HIGH	
322	BRANTNEY RUTH	895-1961 0
326	BEGIN HELEN	892-3444
330	HADERER HILDA	895-6700 0
331	HICKS RICHD W	893-5427
	KANDEFER S F	895-3699
332	GRIFFIN RAYMOND	892-4557 0
334	JONES TAYLOR J	895-8858 0
335	BOYD DEBORAH J	896-0497+1
	MCCLAINS NINA	894-2650 0
336	COLOSANTA D A	893-3170+1
	MCCOY OLLIE M	893-3481
337	DEMPS JOS E	896-5644
	WALKER S J	897-0929+1
338	CARLTON DARKIS MRS	894-5843 9
	NELSON JACQUELINE	892-6968
341	SMITH MARIA MRS	897-1086 0
343	ADAMS ROOSEVELT	892-6152+1
	KLINE E H	895-7465+1
	ROBINSON GLORIA MRS	894-5785+1
	WOODBERRY DOUGLAS	894-6661+1
344	ALLEN CLARA MRS	896-3810
345	JONES SYLVIA L	892-9320
	KENNEDY CALVIN	894-0369 9
351	TROUPE D	894-7191+1
352	DAVIS JOHN L	897-2832 8
353	LONG P L	895-7428+1
358	WOHLLEBEN P T MRS	896-5921
360	SCHNEIDER EDWIN J	893-0377

..FOX	14211 CONT..	
362	INGRAM JEFFIE	897-0522 8
363	BARNES ERNEST W	892-1906+1
	HARRELL MAHALA MRS	897-1315 8
364	COBB JOSEPHINE	895-9134 0
	DEAS WM	892-3374
366	ANDERSON C H REV	896-6820 8
	X NORTH E	
403	KUHN SOPHIA J	894-5318 9
405	EVERETTE ROSETTA	896-4631+1
	WINSLOW KATHLEEN H	895-7383 0
407	SCHNEIDER JOHN H JR	895-9475
409	PARSON EDW	895-6793
413	KURTZWORTH ALBERT	895-5072
415	WARDLAW ROOSEVELT	896-1086+1
417	JARVIS ROBT	892-5525 9
421	CHIPP MABEL	895-9979+1
	HARMON ROLLIN	896-2870+1
423	JAMES ROBERT	895-5825+1
	*VILLA HOF SPPR CLUB	894-5779+1
	X BEST	
	* 2 BUS 218' RES 68 NEW	

GENESEE E 14211 CONT..
 743 HOWARD W A 856-2931 0
 745 SPEEDYSRICKYS PRLR854-9044 0
 747 DELLAS RECORD SHOP 852-1097+1
 STILLWELL FLORENCE 854-2016
 753 MARGIES RESTRNT 854-9498
 X CARLTON
 763 COMMUNITY HOLNSS CH854-0603 0
 NO #HEGAARD MILLER DRG896-6515 0
 NO #HEGAARD MILLER DRG896-9538
 X JOHNSON
 778 BRIGHAM CHESTER A 896-8682
 779 BILLS TEXACO STA 896-9880
 780 FAST PRESS PRNTNG 897-1100 0
 782 PRICE A 893-0731+1
 786 AVENUE MUSIC CENTER 896-6673
 JAMES ROBT 892-9851
 791 JONES NATHANIEL 897-0198+1
 MARSHALL E A 896-0685+1
 *MITCHELLS BRBR SHOP896-8914 9
 792 BLTIMRE FISHGOSTR 896-6900
 FLINTER HOWARD 896-5239
 793 ABCO BUDGET CORP 896-1555 0
 *SALTZMAN AGGY 896-1555
 795 GILBERT PATRICIA 894-7809 0
 LAWRENCE D E REV 896-5789+1
 NOMLAND BERTHA 896-7020
 799 BERNECK GERALD J 893-4465
 ECKERT JACK J 895-2818
 MCCAA RICHARD 894-9676+1
 VALLONE RUSSELL 895-5976
 801 LOTS RADIO ELCTRNC894-8484+1
 *SATCHEL LOUNGE 896-9134
 802 SCHICORA FRED H 892-7921
 811 JACKSON EARNEST 894-7377 9
 *MARKS DRY CLNGGTALR892-3070 8
 WIMS PAULA J 895-2071 9
 X SHERMAN
 815 EXCELSWELD OF BUFLO892-7495
 WALTERS JAS J 895-6912 0
 816 BUCHBINDER BROS GAG894-7229 9
 HABERER CLARENCE 893-9756
 820 STROUD JOHN A 896-0029
 821 STRASSER KATHERINE 893-1799
 822 LEWIS J W CO 896-6572
 823 SAUER L FUNERAL HM 892-7183
 SAUER LEO 893-0452
 828 LOIBLS AUTO COLLN 896-6111
 835 NEALS RADIATR SVCE 893-5234
 837 MILLER EQUIPT CO 896-7550
 844 HANS FIDELITY CLNRS893-2126 0
 GORDON JANICE MRS 893-2227 0
 849 NEUGEBAUER F 893-7580 0
 X FOX
 857 MARTIN MERRILL B 896-8075
 859 HADERER JOHN C 892-5547
 862 BOYER MONA 895-0671 9
 *DEES TOE 896-8923 9
 880 BUFFALO RADIO SUPL 896-9004 0
 SWIFT MATTHEW R 896-0500 0
 *SWIFTS CABNTRREFNSH896-0500 0
 X HIGH
 X HERMAN
 892 GOODWILL INDUSTRIES896-9894+1
 898 UNTD TRUCK OWNERS 892-8807
 900 FISSLEL WALTER CO 894-0940 9
 908 FOX HOWARD AUTOMTV896-8924
 *ROEHS AUTO SVCE 896-9093
 914 PALADIN CLEANERS 892-1251
 *GRZELLA WK 892-1251
 MPIANGU BENJAMIN 895-8308+1
 916 HENDLEY H J 892-6920
 X GUILFORD
 927 GUILFORD INN 895-1234 9
 931 URBANSKI EDWARD A 892-3245 0
 WRIGHT ARTHUR 896-4285+1
 WRIGHT O L 896-1829 0
 WRIGHT WILMA 894-3623 0
 935 ENDRES O 896-0665
 TODD RICH D 892-2188 8
 937 KOSNIKOWSKI STEPH 892-8922
 941 FISHER ROBT C 893-2521
 HENZLER KENNETH 895-8161
 945 KOZLOWSKI A W MD 892-1289
 MCMALE THOMAS R 894-8816+1
 TAUGHRAIN JAMES V 894-4790+1
 949 ALTMAN DOROTHY 893-6255+1
 KELLY T 894-4640 0
 SNYDER NEIL 894-5273+1
 *ZWACKS DELCTSN 896-9965
 951 HUMBOLDT PK RESTRNT896-9454
 X RICH
 X REED
 961 OED TRNSMSN PARTS 896-9445
 JACKSON S S 892-0256
 HAASSEN JOS 896-5231
 967 JEJ GROCERY 895-1107+1
 968 HAUSFELDER RONALD 897-1672+1
 969 CUTINI PAT 893-8128
 973 CYBULSKI WALTER T 895-6371+1
 FARBROW HENRY 895-3042+1
 STROM LEMIE 893-2569+1
 974 STREBELL CLARE 896-1125
 976 RUTHCHARLIES 894-9527 0
 983 HY GRADE SIGN CO 892-2226
 985 HENRYS TELVSN SERV 896-6136+1
 SZARY LUCY 892-4245
 X SWEENEY
 988 PERINCHEV ATANAS P 895-0010
 994 807D ANN 894-3502
 X STRAUSS
 995 EDWARDS T T FNRL HM894-4888+1
 EDWARDS THOS T 895-0254+1
 996 VICTOR J 893-4100+1
 *COFFEY JOHN J 893-4100
 IRWIN LAURA MRS 896-3224
 *WICCO WINELIQ CO 893-4100
 1003 GUENTHER JOHN A GOS892-3003
 1004 DENNEE ARTHUR A 893-0374 9
 INCARNACION EVELYN 894-1596+1
 1009 BUCKFELDER MARTHA 896-1826
 *TWIN ACTN SPRTNG GDB95-6224
 1011 AATCO ATMC TRNSMSN896-0010
 *BUCHOLTZ ATMC TRNS896-0220 0

GENESEE E 14211 CONT..
 *BUCHOLTZ AUTO TRNS896-0011
 1012 EAST SIDE TIRE SVCE894-3111+1
 X MYERS
 1021 BROWN A 895-0427 1
 *CHIMERA ANTHONY J 896-7972
 KRESS ALBERT 896-2489
 *SERVICE BARBER SHOP896-7972
 1023 WILSON TAVERN 896-9476
 1026 LISIENSKI JOHN 893-6894
 1028 BEAL WILLIAM B 896-5667+1
 1030 BARR JAS H DDS 892-1860
 MUELLER HENRY C 894-5994
 SZCZEPANSKI R MRS 892-1151
 X WILSON
 1031 LENAU HUGO 892-4379
 *SCHMITTS MEAT MKT 892-4379
 WELLS LILLIAN 894-8447 1
 1033 CODGAN JAS J 894-7967
 1040 BLESSING J FRED 895-7418 1
 1041 CUNNINGHAM RONALD 895-9841+1
 *PARADE FURN 896-8014
 1042 KEATON ANNIE 897-2347 0
 WASHINGTON BOBBY L 894-4236 8
 1044 GENRL PLAYR PIANO 893-2964
 1045 FREYS RESTRNT 896-6949
 1047 FREY GEO A 896-5375
 *FREYS RESTRNTBAR 896-9516
 1048 DAVIS BERNICE 893-7610 1
 1055 METZGER BROS SVCE 896-9115 1
 X FILLMORE AVE
 1066 KENS MOBIL 896-8891+1
 1069 BRZEZNIAK CASIMER 894-3451
 *COMET RADIOELTRNS 892-0211
 DAIENECKER ROSE MRS 892-5802
 SIEGEL LYDIA 892-6087
 1072 NAUMANN WK M 894-4238 1
 1074 GRAY CHOLLEY AUTO 896-6681+1
 *UNITED AUTO COLLN896-6681+1
 1079 CARPENTER GEO G 893-8711
 SCHUBERT JOHN 892-2790+1
 1080 BIBJACK A M 895-5810+1
 BYKOWICZ HELEN 895-3950 8
 DEWITT JAS 893-3924 9
 1081 JABLONSKIS KEYESPR892-1227
 *JAYS MFG CO 892-1227
 *TED THE LOCKSMITH 892-1227
 *TEDS KEYESPRST 892-1227
 1086 BORUSZEWSKI CECILIA 894-6884
 NIENCZYK CHESTER T 892-9824
 1087 ACE AUTO SEAT COVER892-4266 0
 *ACE UPHOLSTRY 892-4266 0
 1094 DMYTRYSZYN STEFAN 895-0204+1
 1095 LENDEES LOUNGE 894-9757
 1096 BORDONIAK ERNEST 895-4754
 1099 DIVCO TRUCK SALES 893-3229
 *PHILLIPS BROS GARAGE893-3229
 *PHILLIPS BROS GARAGE893-9222
 1100 PUGOWSKI STANLEY 893-9213
 1102 HOME COMFORT CO 893-2887
 KISKER GENEVIEVE 892-5609
 NELSON CHESTER 896-0249
 1105 BUF REVOLVR RFL CLB895-2049
 *U S P D STATION E 842-2881
 1108 BOYEE HAROLD E 896-1441
 CLEFFORD DIANA M 893-1314+1
 1109 BARTHS CARTING CO 892-0496
 *BILLUPS BARBER SHOP896-8899
 *E Z DELIVERY INC 892-6654 1
 NADOLNY HENRY 895-2810
 1115 SOJKA JOHN C 892-9708+1
 WADEL LENORA 892-5510 0
 1119 DEMMING ROBT SR 893-8620
 MATYJASIK WALTER J894-4440
 1121 FELS GRILL 896-9361
 FELSKI HENRY 896-9858
 1126 HUMBOLDT PK ESSO SV896-6005
 X MILLS
 1137 BISSLE GRILL 896-9877
 SZYPKERSKI LEO 894-5371
 1139 PONHOLZER CAMILLA 896-1283
 *THELHAS DRAPERY 894-2811
 X BEST
 X WALDEN AVE
 1185 BUF FLORAL SHOP 893-4370
 OKONIEMSKI FRANK 8892-3893
 X EAST PARADE AVE
 1195 GRIFFIN AUTOMTV SPL893-7125
 1198 KOZAK THOS C 894-4217
 1199 WILLYS BRBR SHEBUT896-8429
 1200 GILTEX MFG CORP 896-6639+1
 1208 SATTLEL ONTL LAB 893-3119
 WALTER ANNA MRS 892-5200 9
 1209 HEIDLE ANNA 894-8041
 X MARSHALL
 1210 SEAGRAM DISPLAY SH 897-0027 9
 YOUNG HARRY C 895-2971 8
 1211 MAHL DOROTHY 895-5900
 1214 WEIGEL ROBT A 896-2986 8
 1215 OSUCH CELIA 893-1201
 OSUCH CHESTER 892-1013
 1216 HAZELS BARBER SHOP 896-8862 0
 1219 CANNON HELEN MRS 895-8432
 *EAST SIDE UPHOLSTRY895-8484+1
 PREVETERA LOUIS J 896-1576+1
 1226 KLUKOWSKI LEON 896-1917 0
 *LEDS JEWELRY 894-1917 0
 1227 JOES BARGAIN STORE 893-3825
 LEWITZKY JOS 893-3825
 1228 DAHL RUTH 893-9587 0
 DMBROWSKI JAMES O 896-1379+1
 1230 BELL MAT RECONDITNG892-3510
 *CENTRAL O B PRITS 892-3510
 *KRULL ARTHUR G 892-3510
 *O B PRODUCTS CO 892-3510
 1234 BARMON BROS CO INC 893-4800 0
 1236 ULRICH MAIL SVCE 897-1948 0
 1237 FEDERAL GARDENS 896-9048 0
 1240 ADDRESSNG MACH CO 896-3460
 X LATOUR
 X SPIESS
 1249 CARLS BAR SUPLS 892-4204
 *KARL F BAR SUPLS 892-4204+1
 KARL FREDERICK 895-4218+1
 LAPORTA J P 896-3529+1

GIRARD PL 14211 BUFFALO

2 LAWRENCE ANDREW S 895-9494
 4 REYNOLDS V 897-0882 9
 10 COLEMAN JOS MRS 892-7855 0
 13 JACKSON IRENE M 894-0984+1
 WILLIAM EDDIE L 896-1606+1
 WILLIAMS DAVID JR 897-2249+1
 15 DONALD MAEDEL 897-1422 9
 18 BOETTCHER LILLIAN 894-4281+1
 LUIPPOLD M M 894-9582 0
 19 LANDER JOHANNA MRS 894-9060
 20 DORSEY WILLIE J 896-2583
 23 MCCLAIN HENRY JR 896-0622
 WRIGHT ROBT W 895-5846
 26 HAHN C G 894-1642
 27 DIRRIGL GEO 894-6019
 28 TAYLOR JAS JR 892-9499
 29 HILL DENNIS R 893-5701+1
 RIVERS JAMES E 897-2157 0
 TRAYLOR JEAN JR 897-1180 8
 WILSON ALBERT J 896-5534+1
 31 SIMMONS BOOKER T 892-3167
 33 HILL PAULA S 896-3889+1
 JENKINS LAWRENC REV896-3889+1
 36 GILLAR JENNIE 894-7420
 38 FEHR ANDREW F 894-8560
 42 DANIEL EVERETT 895-9788 8
 43 PERSON E C 896-3155+1
 RASPBERRY CHARLOTTE895-5898 0
 44 SCHILLING JOSEPH T 894-4240 0
 SEIBOLD LEONARD 894-7554
 45 DIETRICH NORMAN 895-1502 8
 46 PEOPLES ANNETTE B 895-8468+1

.GIRARD PL 14211 CONT..

WOODS ELIZABETH 893-7158 0
 47 GUY NATHL 894-5501
 50 MARQUART DONALD 894-2989 8
 51 PENDER CONNIE 895-7570
 WYNN EMMA LEE 895-6820
 52 BLAIR KAREN 895-5374+1
 JOHNSON JOHN R 893-3213 0
 55 HARRIS ESSIE LEE 897-2262 9
 58 LAWRENCE MARVIN 896-0526
 60 HEIM JOHN E 894-5017
 61 COLEMAN J 897-2632+1
 62 GIST ROBERT L 896-4745+1
 63 GOLD WM J 894-3032+1
 66 BURRELL MARY MRS 896-8043
 69 MICKEL RONALD L 892-0605 0
 WATSON SIDNEY 894-5333 0
 72 KROHN FRED 896-4754
 74 KORDYBAN EUGENE S 895-6467
 75 WILLIAMS FRED 894-8886
 76 HUGHES JESSIE 896-1785
 77 GRAY ARTHUR 896-2970
 78 HENLEY GEORGIA 894-3733
 RIDLEY JANE H 894-1484+1
 79 THOMAS LAWRENCE 895-9455+1
 82 KING RICHARD J 894-7642 0
 WHITE E 895-3844 0
 84 BUCHNER LORENZ 895-1163
 85 CUMMINGS AUBREY 895-8092
 CUMMINGS RICHARD C 895-5046+1
 90 BARTLETT MYRTLE MRS 893-4877
 PETERS DOROTHY E 893-6865
 92 PERRY J L 896-2096+1
 X FILLMORE AVE
 * O BUS 64 RES 18 NEW

..GLENWOOD AV 14208 CONT..

271 BROWN ARTHUR 886-3764
 272 CLARK WILLIAM C 886-7395 8
 SAMUELS LILLIE 883-5209 8
 276 HARRIS WM V 885-7129 9
 HOLLIMAN MAHIE 882-1103 9
 282 HICKS IVORY 886-0320+1
 HOUSTON HARVEY L 883-2078 0
 283*LOCKES DELICATESSEN 886-9016+1
 285 WILSON J 885-9684
 288 GORDON R F 882-1276+1
 292*WORNING STAR BPT CH 885-4030
 X JEFFERSON AVE
 316*HEH SHOE SHINE STND 886-8505+1
 317*ALBERT EUGENE TVRN 882-3800+1
 *PIXIE BARGGRILL 886-9203
 318 SIMS LIZZIE 884-2672
 322 EVANS DORIS MAE 883-8476
 327*MARES DELCTSN 886-9299 8
 328 BARKLEY EDW L 884-5447
 HILL G L 886-1964
 HITCHCOCK P K 886-8440+1
 335*BARRY FOOD PRODUCTS 884-4180
 X DUPONT
 336 BAKER HENRY 884-3522
 JENKINS P B 881-1804 0
 337*BARRY FOLG PPR BOX 884-4180
 339 MATTHEW RENA 881-1868+1
 WILSON CAROLYN 882-1297 9
 WILSON JAS 882-1297 9
 343 MUSTAPHA FREIDA MRS 886-2648
 345 MAYES MARTHA L 885-1075
 346 JACKSON JACK C 885-0296
 352 ANDERSON MATTIE F 885-1702 9
 353 JOHNSON WILLIE MAE 885-4307 0
 TAYLOR HENRY 885-4153 9
 356 PIERCE FANNY 884-6284
 358 MOORE BLANCHE M 884-9299 8
 X HAUF
 362 ANSLY HARRY 885-3591
 HICKS WILLIE J 883-1832 8
 363 GREER ROBT C 886-0669+1
 364 PATTON MILORED MRS 882-0609
 UPSHAM J L REV 884-7415 0
 365 RUSSELL STELLA B 883-4730 9
 WILSON GERTHA C 881-0623 0
 366 DENNARD ZEDDIE 885-9205
 370 GRESHAM NATHL 885-2340 9
 371 ELLIS JOHN D 886-4907
 372 SHERROD FELIX 886-0891 8
 373 POWERS MARTHA 886-2740 8
 374 JOHNSON ANNIE 885-2163 0
 PAIGE OPHELIA 883-4827 0
 375 ROGERS CLEOPHAS 882-9665
 376 TEAMER T 885-9361+1
 WIGGINS RAYMOND L 884-2405
 377 INGRAHAM CARL M 882-1259
 X BROOKLYN AVE
 389*SMALLWOOD BTY SALON 886-9653
 390 JACKSON MARTHA 881-1975+1
 LILLIARD MOSES L 884-3651
 391 GAMBLE LAWRENCE 885-8193 9
 392 SWANS JOHN 885-4083
 394 LOTT CLARENCE 881-2314 0
 395 PAGE RENOMA REV 883-2028
 401 CASEY C E 883-2844
 402 MOSAKOWSKI ALEX 882-9354
 405 GAYNOR HOLLIS 886-3565
 408 ROGERS ROBIN M 886-1215+1
 X STORZ AVE
 415 COMMOORE CHARLENE 884-8624 9
 418 CALDWELL G BOBBITT 885-0101+1
 HUMBERT CALLIE 886-3310
 419 MORROW MARY R 882-2174 8
 422 BABLE MELTON 886-7203+1
 VARNER MATTIE L MRS 885-9010 0
 425 WHERRY LOWELL T 886-6188 8
 426 THOMPSON JOHN 884-8217
 428 CARSON L C 884-4979
 SMITH WILLIE M 886-8271 0
 429 REID LEROY 884-7634+1
 WILLIAMS OLLIE MRS 883-5635 8
 431 WALKER LOUISE 885-7960
 432 AGEE MAHIE MRS 886-2494
 DUNN SAML 882-5619 0
 433*WALKERS DELCTSN 886-9204
 439 MITCHELL EDDIE V 884-0145
 WALTON WILLIE LEA 886-8321 0
 X ROEHRER AVE
 443 BLACK ODESSA 882-1744 0
 447 RIELKE HERRAN F 883-4111
 455*HEMPHILL JAS REV 886-6527
 *WALLS MERRL CTR 884-8855 8
 *WALLS MERRL AVE 2108886-6527
 457 MCRAE I W 882-4772+1
 465*JERUSALEM BAPT CHR 884-7732
 467 THOMPSON PRECIOUS L 884-4974
 X WOHLERS AVE
 471 JORDAN THOS L 886-1648
 KELLY JAS C 886-3542
 475 POPE ELIZ MRS 886-6913+1
 478 HOLLIS SALLY 886-4096 0
 WEST B 886-2176 9
 479 ANDERSON WM W 882-2159
 480 LOCKETT JOHN L 882-6884
 482 BOHLES WILLIE LEE 886-5952
 483 MCDUFFIE GLORIA E 886-1192 9
 484 NANCE HENRY 885-0629
 SAUNDERS WENDELL L 886-2385 8
 485 DIXON IZOLA 883-7974+1
 ELLIS E 884-1490+1
 488 BONNER JAS H 883-5734
 STEWART OCTAVIA 882-3915
 489 GODFREY RUBY 886-4471 0
 490 BARKLEY THOS L 886-4195
 BETHEL JOHN 884-7134
 PITTMAN JACK 884-7670
 492 COBB M V 885-1835+1
 SMALLWOOD ELLEN 884-1929
 493 KARTER JOSEPH MRS 884-1822 8
 495 MCCOY EDW R 885-4257 8
 SMITH PEARLIE T 882-3523
 498 RILES GEORGIA T 883-5447 8
 499 BROWN EDW 885-2501
 WITHERSPOON M 885-0338

..GLENWOOD AV 14208 CONT..

502 GREEN G W 883-0549 0
 NIDON ELLA B 885-0977 9
 504 FINLEY PERRY F 882-5080
 X CELTIC PL
 506 WEIS GEO W 884-1936
 507 KEENER OLIV JR 884-7742
 508 BOSLEY BRADFORD R 885-1898
 BOSLEY RICHMOND A 885-4096
 510 FOSSETT OLLIE C 886-4302
 511 PRESTON M L 885-9044
 514 RICE WM 885-2858
 515 GILCHRIST ROBT 885-7551
 HOLMES CURLEY 882-4560
 518 TUCKER MACK 881-2379 0
 519 GARY MARY E 886-7306
 HOLLEY BERNARD 881-1744 0
 520 BEECHER JOS N 886-5332 9
 HARE L 882-7432 0
 523 HAIRSTON OTIS 883-2962 0
 RENFROE ROBT S 885-0632
 524 EASON HENRY T 884-8862
 JOHNSON PEGGY 886-0825
 527 LEWIS ROBT E 886-3845 8
 STENHOUSE THOS H 885-8937
 528 HOLDEN MARCA C 886-2115 8
 529 SCOTT THELMA 883-7122
 WILSON CORINDA 883-4561+1
 530 BARNES DAVID JR 885-3386
 PAIGE NELSON L 886-3518
 533 HUGHES DAISY MRS 884-7466 0
 WRIGHT VIVIAN J 886-2808 0
 534 FRANKLIN LOIS 884-7188
 537 WILLIS JAS C 884-1378
 538 AMOS HARRISON 882-8818
 540 STANCIU FRED LEE 882-3816
 542 GARY ROBERT L 883-5368 0
 SMITH A L 886-4938+1
 X PORTAGE
 548 WILSON LORETTA J 885-3756
 549 CHILDEAS EARNEST 886-7293
 551 DAVIS CLINTON 881-1902+1
 552 HERRELL ADRIAN 886-6341+1
 553 FOURNIER JOE 884-1728
 SUTTON OTIS 884-6108
 555 SMITH OLIVER E 884-1699+1
 557 CARSON L B 883-9197+1
 560 FOSTER MARY R 882-6741
 FOYSTER PAUL J 882-6741

ZIP CODE 14211

X FILLMORE AVE

721 HURDARD D 894-0699+1
 724 BANKS THEO R 897-1266 0
 725 MARTIN KENNETH 896-2697
 726 HUDSON WENON 892-3587+1
 731 BOWENS CLARENCE 892-9868+1
 BROWN CASPER 892-9868+1
 732 CURRY JOHN A 897-2862 9
 DEAN JAS A 895-3015+1
 735 MAYES ROBT L 897-2742 0
 SMITH WILLIE B 896-0266
 737 CALLAHAN COLUMBUS 895-1707 0
 738 HOLLIE OSTELL REV 892-7215
 MURRAY ANNIE 893-5747
 742 TILLMAN ELISHA 896-0815
 744 DIXON ELLA MRS 894-8634 0
 748 MARTIN E MRS 897-1756 8
 750 CLARK JOSEPH 893-9400 0
 754 OVERTON ANN MRS 894-0247 0
 RICKS R M 895-6631+1
 760 GSEL JOHN M 895-4324
 WEINGARTNER NETTIE 896-5762
 761*SUFFALO ELEM SCH 58984-4522
 762 WEST A J MRS 894-6536
 764 BEYSER WM C 896-5781
 RHODIER CHAS R 892-9479
 766 LEONARD LOUIS 893-8266+1
 768 CLARK BARON D 894-6181+1
 CLARK J S LPN 894-6845 0
 770 JEZAK SYLVESTER J 893-3345 0
 780 RICE ANNA MAE MRS 896-1129 9
 781 MATHEWS JOE 893-5031 0
 MATHEWS GEORGE A 896-3819 9
 783 HANSON MARIE MRS 897-1056 0
 MCCORMICK D MRS RN 894-8258
 784 MAYE LOIS MRS 893-1584
 785 STARKS ARTHUR L 897-2496 8
 786 GULLAN JOYCE J 894-3807+1
 787 BELL GEO J JR 895-0710
 789 HAMPTON ROSE LEE 895-1096+1
 HOLDER FRANCES MRS 894-6223
 *STUNTZ WM F 894-6223
 790 LINDSAY LAFAYETTE 894-7363
 LINDSAY P S MRS 894-7363
 793 BRYANT FRANK JR 894-5686
 JONES EDNA 894-5925
 794 FIDDMONT JACK 896-3370
 795 BAKER WM W 894-3761 9
 796 SLEY L M 893-1960 9
 800 GOODWIN J S 896-4554+1
 JOYCE JOHN T 895-0389
 802 WOODARD ULYSSES 894-9633
 803 DAVIS LIONEL D 894-4786+1
 STEVENS LUTHER T 894-3459+1
 809 HARVIN ALFONZO 892-3389
 810 WILLIAMS GEO 895-4131 0
 811 SCHUM CHAS A 894-8213
 814 NEAL DAVID 894-4354
 815 MARSCH JOHN C 894-6431
 MARSCHKE ARTHUR 894-5013
 SILLMON J 894-7122+1
 TOBIN J P 896-1802+1
 816 ROMANOWSKI ALOIS J 895-0716
 817 SHELTON IKE 897-0494 0
 819 HARRY JAS 894-1171
 826 THOMAS LUCIUS D 894-1545
 828 HEALD ARTHUR 894-8544
 829 BRANTLEY LUCILLE 893-5454 0
 HENRY CHARLES E 895-4988 0
 830 CANN CARL E 895-7887

--GOULDING AV 14208 CONT.--

79	FORD FREDK	886-1880
	MARTIN JOE	882-7966
80	EWING LEROY	885-0961
	EWING THOS E	884-6948 0
81	BROWN JAS J	885-1515
	HALL MARY	882-7954 8
82	CARTER CYNTHIA	885-4027 8
	HARMON CORINE MRS	885-4027
85	FORD JOHN HENRY	882-8285
	PORTER PAUL MINISTR	881-1881+1
86	ADAMS CALVIN C	886-6243 0
	BANKS EDDIE	886-5033 0
89	CLEMONS EDDIE	885-6469
90	CALHOUN DAVID	886-0881
	HARRIS JOSEPH JR	885-8323+1
93	BATTLE RAY F	886-4572
	YOUNG MAGGIE	884-2641+1
94	MCCARTER NORM	886-8123 0
	MOORE TILLMAN	882-3341 0
	X WOHLERS AVE	
125	BROOKS ADELE	884-8864
	THORTON ALEX	885-6675
126	HILL CORNELL JR	882-3737
	TYLER ICIE M	884-8718
127	THOMPSON LUTHER	882-1918
128	VALENTINE ANNA MRS	884-6860
	WRIGHT KATHERINE A	886-0587 9
131	BLANKS SAMUEL L	884-6980 0
	MANUEL LUCILE	882-2386
132	GARRETT RUFUS MRS	884-4821
135	CAULEY PINK	882-6416
140	WATKINS ANNABELL	883-8821 0
141	BLENMAN HELEN	881-0198+1
	BLENMAN ORMAN L	881-0617 0
	KIRKLAND HAYWOOD	885-7827
142	JOHNSON DOUGLAS E	884-8513+1
	JOHNSON WILLARD E	882-3457
145	PARHAM SHELTON	883-4342
146	BETHEL JOHN A	886-1927
	CARDWELL GEO A	883-5140
149	HILL WM C	885-7959
150	SIMMONS WILEY H JR	881-2196 0
	YOUNG WALTER LEE	885-2594
153	COOPER MATTIE B	883-1050
	JORDAN WM	886-0542
154	BORDEN EMERY JR	885-1183
	SIMMONS WILEY	884-5661
156	SATCHER WILLIE O	883-2489
	WALTON ETHEL	883-7619 9
159	LOCKMAN ALBERT W	884-8061
160	PATTERSON MARTHA	885-8840
163	FELLERS MARY	884-6375 0
	HOWARD ROBT	885-2636 0
164	ROBERTSON OTIS	884-1484
166	FREELAND BUSTER T	886-2950
167	LIVINGSTON MARSHALL	884-2767
169	LEE ROY	886-1086 0
	THORNTON DOROTHY	884-0370+1
170	KNOX VIOLET M LPN	886-0195 0
172	RICHARDSON C	883-2777 9
173	COLLIER BURNICINE	885-0178 0
	COLLIER ERNEST B	885-0178 0
	WALKER EVELYN MRS	885-2375 0
180	MARTIN LFANA MRS	882-9514
	MCKAY CHAS	884-6430
181	HOPPINS VIVIAN Y	886-6702
183	FINNIE JOHN	882-0897 8
	STONES CHAS	882-0897 8
184	BURKE BENJ	885-7216
	DENT JULIUS	884-6541
187	BRYANT MARGARET	883-2958+1
	MILLAR WM	884-8292
188	WEBB JAS O	886-1230 0
191	COLLINS GLENDA	882-8582+1
	GATLING MOUREEN	882-0624 0
	SHAW BARBARA A	884-2835
192	CUNNINGHAM P	883-9496
	EASLEY B A	884-3672 8
	JEMISON LOUISE	884-3672
195	HOWELL DONALD D	885-8835
197	TERRY HELEN	884-1446+1
198	RAINEY JAS V	885-6483
202	AVERY JAS	883-3614
	BEAVER M MISS	885-4623
	PENNY SAHL	885-4623
205	MOORE SYLVESTER W	886-5883 0
	TAYLOR THOS	885-4784
206	MASSEY ROBT L	883-4258 9
	THEDFORD THEOTIS	883-0284
208	JOHNSON JAS	882-5895
	MCILWAIN HENRY	886-2167+1
	MCILWAIN MINNIE	886-2167+1
209	HUNLEY MACEO C	885-6577 8
	X HUMBOLDT PKWY	
	* I BUS 150 RES	21 NEW

242	JONES LACY	896-7079+1
	RICHTER CARL S	897-1064 9
	SOMMER ELMER J	897-2572 0
244	BAILEY N	895-7930+1
	EVANS LANDELL F	892-5279
247	MITCHELL ADELINE	892-5893 9
	NELSON JERRY	894-7217+1
256	MEYER B	892-5662 0
	MEYER ROBT J	892-5662
	SAUTER B	896-2177
257	MILLENDER WILLIE L	893-3290 0
258	FULTON DAVID J	896-7584 8
	WOLANCZYK JOS	894-4601
259	BOYD JIMMIE L	893-1838 8
	BOYD MARGARET	894-0880 8
260	GENTRY TIMOTHY L	896-3245
263	BRUNER WILLIE	894-7805 0
	PHILLIPS JOE LEWIS	894-4448+1
264	SCOTT ETHER	892-7513 0
	WARREN ANTHONY	894-4228+1
265	BRAND STANLEY JR	895-3826 9
270	BAKER THELMA	894-7590
272	MITCHELL WILLIE	895-2876

..GUILFORD 14211 CONT..
 PLEASANT SHARON 896-1138+1
 279*BUFLO HMNG PIGN ASN895-8228+1
 280*NIAG FRNTR PPR PRC897-1115 8
 *NIAGRA SRPL PPR&PKG897-1115 9
 281*BUFFALO BLEACH 893-1647
 *S K O CORP 893-1647
 *ZEK ZAH WSHNG SOLTN893-1647
 291 ROMSKY ROSE MRS 893-4642 8
 WOOD JOHN 896-3729 9
 X GENESEE
 328 HAMMONDS MARY LEE 892-7850 0
 332 HAIRSTON HENRIETTA 897-2601+1
 333 DURKIN PAUL V REV 892-4115 9
 *ST MARY R C CH REC 892-4115+1
 334 KOLLER ANDREW P MRS895-6400
 338 AVRIETT YVONNE 896-4189+1
 342 BROWN DOLORES Z 897-1794+1
 EDWARDS ALFREDA R 894-5729 0
 346 ROBINSON FRANCES M 896-4899
 352 CRUICKSHANK HELEN M895-0931
 354 SLAUGHTER EMEAL 896-2260
 355 MENDEL MICHL P 894-0153
 WILD ANTHONY MRS 893-2772
 357 ASKEW THOMAS 896-0613+1
 360 GOETZ JOHN T 892-6773
 361 BAILEY PATSY MRS 892-3713 0
 DOERFLER JOHN 896-0143
 364 ROETZER JAS H 892-8042
 366 GOLDMANN D R 894-7872+1
 367 GRIFFIN CHAS 894-5883
 GRIFFIN MARTIN 894-5883
 REID ANNA MRS 894-5883
 369 DAWSON MARION E 896-3347 8
 371 ARMSTEAD MAJOR 892-5482
 375 KIRKWOOD ARTHUR D 897-1047 8
 376 HOEHN HENRY 895-4861
 377 ARNOLD FREDERICK 895-7354 9
 380 GRAHAM HATTIE 894-1425
 MITCHELL ANNA 897-1381 0
 381 DANIEL EDWARD JR 894-7407+1
 GRAY DEVILUS 892-7816+1
 382 LANGA JOHN 892-3867
 LONG JULIA MRS 892-8364
 383 LEWIS WITHDOEL N 897-2565 0
 REYNOLDS JESSIE L 895-9627+1
 384 THORNTON ALLEN 894-1108 9
 387 MIMS WILLIAM REV 895-4511+1
 PORTEE ELEASE 895-4484 0
 389 WHITE A E 896-3536 9
 390 KIESER ANNA 892-1749
 393 WOLSKI MATHW 895-2389
 397 BANKS BERNICE E 894-4492
 ZDARSKY GLORIA J 893-0932
 398*ELECTRNC ROD SLS&SV892-8230
 GOLDSCHMIDT EDW 892-8230
 PETZ JOS 893-5672
 399 SMIERCIAK GEO J SR 893-7066
 400 BARCZYKOWSKI ALICE 893-4269
 401 WLEKLINSKI STEPH W 896-5257 9
 402 BUKOLT EMILY MRS 895-4358
 WARREN JOHNNIE A 892-8384
 403 MRUK FRANK A 894-9384
 404 HILDENBRAND FRANCES893-6783 0
 X BEST
 * 9 BUS 170 RES 37 NEW

70 GREEN LEROY R 885-9346
 71 WYATT MAYNARD 882-6446 0
 73 FOSTER DAVID A 885-7256
 74 GILL FREDK 882-8478
 77 FIELDS GARDNER 885-9379
 78 FOGAN LUCY L MRS 882-5579 0
 81 PETERSON KING W 882-5992 8
 85 HALL THOS B SR 883-8540
 86 GREENE IRVING J 883-7726
 89*MANN PETER REV 882-6127
 OPEN DOOR CH OF GOD882-6127
 90 BRINKLEY JOHN 886-6658
 93 HOLLINS WM B 882-0145
 94 DABNEY O J DDS 886-7847
 97 THRETT RALPH S 885-3381 0
 98 TILLMAN HOLLACE 884-9410
 101 JOHNSON HORACE C 885-8814
 102 BLASSINGAME WM A 883-7345
 104 BENNETT HAROLD T 886-6589+1
 105 MCMILLAN JOHN L 883-0737
 X WOHLERS AVE
 114 FREEMAN MAE L 886-4020 9
 115 THURMOND MARION R 882-7494
 118 HARDY HERBERT T 886-6292
 125 ANDERSON MARLENE 886-5079
 126 SCOTT THEO A 886-5219
 129 CHAPMAN CHAS A 884-2504
 130 MCGARRAH CHAS 883-1688
 133 PITTS ELIZ MRS 885-8090+1
 134 JONES THOS JR 882-9628
 137 BAILEY FANNIE W 882-7550
 138 JOHNSON W H 884-4943
 139 FISHER JAS L 885-0045
 142 TAYLOR W M 886-1376+1
 143 MANNS M 886-2980+1
 144 JAMES MATTIE B MRS 886-1817 9
 147 JOHNSON ALFRED JR 884-3150
 148 RAMEY WILLIAM 885-5958 9
 151 KEMP JOHN 886-6198
 152 MAYFIELD GERALDINE 883-1293 9
 155 JENKINS WM 885-2103
 156 WATKINS LEMUEL 883-5756
 159 CURRY ROBT S 882-0829 0
 160 ARNETT VALRIE G MRS884-5768
 ARNETT WILLIAM H 884-5768+1
 163 DICKSON ABE 884-5512
 167 HERNANDEZ MARION 884-5302 0
 168 RAINEY EARLINE S 882-8408
 171 DUKES CURTIS Q 884-8518 0
 172 CURRY JOHN R 882-1704
 CURRY L YVONNE 886-0736+1
 CURRY PATRICIA 886-0736+1
 178 SIMPKINS EVA L 886-4248
 179 JOHNSON THEO 884-0471
 182 HARDIMAN WINTON J 886-5051 9
 183 JONES BERTHA W 883-8651
 184 TRAYLOR J L 883-1910
 187 DOW ZELLIE 884-7896
 188 STENHOUSE EDW 882-6807
 192 HINSON WM C 883-1589
 195 JACKSON EMIL 882-8762
 196 PELHAM CHARLIE 883-3250
 199 SMOTHERS MOSES 885-6130
 203 THOMAS JUDSON 885-5623
 204 SHROPSHIRE L PHD 882-1596 0
 207 WOODARD EDYTHE E 882-2452
 210*CURRY K S FATHER 883-2714
 *ST PHILPS EPSCPL CH883-2714
 * 3 BUS 102 RES 11 NEW

245	GIBSON ZEBBIE	893-3042	9
253	DARBY HENRY	892-4327	0
	EDMONDS SAM	894-4994	0
254	LUKSCH ANTHONY J	893-5252	
255	WHITE MILDRED	896-6065	
256	KNIGHT LONIA	897-0153	
	KNIGHTS MARIE	896-2791	0
258	HEMPHILL NAOMI	896-5529	+1
	MCGOWN VIRGINIA	894-6666	0
259	ROBINSON DAISY	896-1528	+1
260	STEWART SADIE	893-8988	0
261	LEE DENNIS	896-2713	
262	DARBY GERTRUDE	892-6836	
263	WHITE JEROME L	894-1193	
264	JOHNSON ETHEL MAE	896-6689	8
265	WOLF ANTHONY	892-1115	
267	BUSH SHERYL	895-0968	0
268	COPELAND JAMES JR	896-5266	+1
270	SIMMENS CHAS MRS	895-0707	
271	POLANOWSKI JOS	893-5260	0
273	SOMMER C M	894-2459	+1
279	MOMANT WILLIE	896-0299	
	ROBINSON SAM	893-9327	+1
	STEIN JOHN	892-2788	
	X GENESEE		
	X HIGH		
300*	HARRIS SHOE REPR	897-0382	0
304	BAUMLER ALBERT R	893-5856	
	*BAUMLER COLLISN SV	893-1716	
308	SCHWARZ HARRY D	894-2558	9
	SCHWARZ JOAN M	894-2558	9
312	FARRELLY MARY MRS	895-1942	
	KLAUSMAN WM L	895-1322	
315*	RED TOP MACH SH	892-8807	
	*UNTD TRUCK OWNERS	892-8807	
318	RICKS ODROTHY	897-0081	
322	CLINTON LEROY	895-3783	9
323	CASH MARJORIE	894-9430	0
325	PAWELEC NORBERT R	895-8645	
326	BIVENS HIAWATHA	895-1275	8
	JONAS MARCUS	896-7115	+1
327	BARNES BURR C	897-1614	8
329	RICHARDSON EDW JR	893-5383	
330	JONES BEATRICE	896-4215	
	JONES JOSEPHINE	895-5107	0
331	ARCHIE ROBT ALBERT	895-5990	
334	TESSMANN HERBERT H	893-1274	
335	BROWN JOSEPH	895-3320	0
336	BRAGG WILLIE J	897-0245	9
337	RIFORD ARTHUR J	892-1861	
340	MOSES CLARENCE	893-7061	
	PAPPAS JAS G	896-5964	
341	BIGDS EDW	892-9761	
	HECKMANN MARGUERITE	894-4358	
342	FULLER ERNEST	892-4216	
	LAWSON RUTH	893-0883	
343	BENTON THOS L	893-2544	
	HILL ELLA MAE	892-6885	
	HILL LILLIAN E	892-6885	
346	RICHARDS JULIUS B	895-2043	
	ROBINSON ERNEST MRS	896-3521	
347	ORR LOUISE REV	893-2515	0
348	NORTON HENRY M	896-2261	+1
349	MILLER EMIL K	895-3459	
352	ANDERSON ARNETTA	892-1363	0
	BARBER P	896-4382	+1
353	CUMMINGS SAMUEL E	896-5357	0
	REPKA EDWIN JR	892-4513	0
	X E NORTH		
359	PURDIE MARY	897-2465	0
363	CARSWELL C H	892-5001	0
	CARSWELL EUGENE	895-4184	
372	MERGENHAGEN FRANK	892-4579	
	WESCHENFELDER A	893-5466	
373	DAVIS ROBT	894-2990	+1
	MCMILLAN AVERY M JR	895-4310	+1
376	BACKES JOHN H	894-8698	
	CLAUSS K M	893-2021	0
377	PERKINS MARTHA	892-8693	
378	KLOCKE VIOLA	894-7894	8
379	BRYANT MARJORIE	897-2456	8
	JONES HUBERT	896-7754	8
383	WENDLING PAUL	894-9782	
384	WAGNER CHAS J MRS	895-2764	8
385	DAVIS SANDREL T	892-8790	+1
	DAVIS WM	893-6583	
389	CARTER MARGARET MRS	894-2116	0
	PERRY CHARLIE	894-3083	
392	KASTNER BERNETTE L	896-1869	
	KASTNER VAL M	896-1869	
393	STEVENS JOS	894-9533	
	YEAL M L	896-2436	+1
394	GOODWIN JOHN T	895-4660	
396	ANTKOWIAK JOHN	895-9837	
	DAVIS ODESSA	894-5281	0
401	ODERFLING FRED W	892-0851	
403	JACKSON MARY MRS	893-3335	0
	TYSON LOUISE	894-4288	+1
404	CRAWFORD GRANT	896-3838	8

..HERMAN 14211 CONT..
 406 BERGER WILLIAM V 892-0887 0
 407 BROWN YUELEE 897-0244+1
 X BEST
 * 4 BUS 224 RES 42 NEW

412 WASHINGTON L 884-0784 0
 413 SINGLETARY JAMES SR 884-0304+1
 414 ROBINSON ELIZABETH 885-5176 0
 418 BARRY EARL 883-1107
 421*BROTHERS DLCTSSN 886-9887+1
 HAWKINS PATRICIA A 886-4621+1
 422 HOWZE MARY F MRS 884-7710 9
 TERRELL RUTH 885-6892
 WILLIAMS CENA 886-3540 0
 423 JOHNSON ELLIS LEE 885-5824 0
 425 MERRIWEATHER DILCY 886-6627 9
 426 BROWN TEDDY N 886-6804+1
 MCMULLEN BRUCE E 886-6810
 429 COWAN ANNIE 885-2650
 COWAN RICH D 885-2650
 CRAWFORD ANGELINE 884-2581 8
 *DOMESTIC CLNRS&LNDY 883-5429
 433 FAISON ALEASE 882-4504
 MCCARLEY CORNIE D 881-2397 0
 X EARL PL
 436 THOMAS ALBERT 884-5568+1
 440*FAISONS DELICATESSN 886-8519+1
 NELSON THEADO 881-1493+1
 444 CHAPMAN ZACK 882-3382 9
 454 SANDERS LOUISE 881-1045+1
 456 WHETSTONE ROBT 884-4158 8
 460 COOPER ANN E MRS 884-1069
 X PERSHING AVE
 468 WEBSTER ROSEMARY 885-5472+1
 WILKINS BEATRICE 886-8278
 476 LYLES JOHN F D REV 884-3135
 480 TYSON CHRISTINE 885-0367
 WRIGHT JOHN T 885-1526 0
 482 TOWNSEND LEOLA 884-8534 0
 487*BUFFALO ELEM SCH 39 883-0256
 488 DAVIS CATO 883-0755
 492 MCKENZIE JOSEPH 885-3784 9
 PERCY GEORGE R 881-0791 9
 497*CH LRD JESUS CHRIST 884-4909 0
 MCCRAE E 884-4153 0
 499 CHISHOLM DONALD 882-6378+1
 FUHR BERTHA B 883-3056
 X TIMON
 502 DIXON RUBY 885-9136
 503 DIXON ERLIE 885-2316
 507 HALL GEO F 883-7727
 511 BARNES IRVING 882-0007 9
 WILEY MARGUERITE 886-1092 0
 512 HULL WALLACE D 882-8609
 MORRISON WALTER P 884-8943
 WATKINS EULAR MRS 882-8726
 513 BOYD ELEASE G 885-2006 9
 516 SEMRAU MARTIN SR 886-5046
 518 WHITE ALBERTA MRS 882-6367
 WHITE CLINTON JR 882-6367
 X GREY
 522 STINSON MARILYN 885-5676+1
 524 LANE NANCY 884-0811+1
 LEWIS SAMUEL 883-0985 0
 528 ODEN EUGENE REV 884-0006 8
 X JOHNSON
 553*NIBLETT'S CORNER 896-9210
 555 FOWLKES ALPHONZO G 896-6538 9
 557 BALL OLIVER 894-1462+1
 559 HAMMOND PATRICIA 894-6376+1
 565 BARTHELMES L E 896-6742

..HIGH 14211 CONT..
 LIPPKE W J 896-5267
 PANEPINTO R A 896-6799
 570 CLEMONS JAMES C 896-6796+1
 EVANS JEWELL R 897-0609 0
 571 MCKINNIE GEO W JR 894-6182
 STAMPER ROSEMARY 895-8222+1
 572 ROWSEY AMOS L 897-1351 8
 575 MARTIN GONZIE 896-6087
 578*LILS DELCTSN 896-9022
 X SHERMAN
 584 COBBET EMMA MRS 892-7964
 HUNT LOUISE MRS 897-1659 9
 595*GILBERT H CGE F INC 893-8522
 596 ROBINSON WILLIS 892-6201+1
 X FOX
 617 WILSON LILLIE M 897-1472+1
 628 KOHLBRENNER B MRS 896-7378+1
 X GENESEE
 640*ACE STORAGE WAREHS 896-9004 0
 *ANTIQUE OBJCTS WRHS 896-9004 0
 ARMITAGE I J 896-9004 0
 *BUFFALO RADIO SUPL 896-9004 0
 *OAK ELECTRONICS 896-9004 0
 SCHULTZE WALDEMAR J 896-9004
 X HERMAN
 642*INDEPENDENT CH GOD 894-2511 9
 * 187 BUS 236 RES 81 NEW

STREET NOT LISTED

..HUMBOLDT PKWY 14208 CONT..
 EVEN 482 OUT 14211
 489 MEADOWS HUBY JR 886-1208 0
 X EAST DELAVAN AVE
 503 BLAZER HERBERT JR 882-1914
 HARGRAVE F H 882-9426 9
 MATKINS MAE E 883-5543
 507 TURNER ROBERT E 881-1737 0
 509 JACKSON RANCE JR 882-2842
 517 KIRKSEY BROOKSIE 884-0526 8
 MALONE JAMES L JR 886-6173+1
 MCCAIN FRONA LEE 883-6195 8
 X MCHICAN AVE
 521 THORNTON JOS 886-6087
 525 BURNS A 882-6043+1
 CRITTENDEN JAS 882-2869
 531 STROTHER HARRY 882-5658
 533 GIBSON WILL 885-0953
 543 SLAUGHTER ADALINE 883-6704 0
 X BUELL AVE
 545 JACKSON JAS C 886-5097
 X FLORIDA
 549*CKINNON WONDERFUL 883-5041+1
 WOODLAWN A JR 881-0438 0
 551 JAMISON LELA M 885-4610 8
 TOZIEWSKI STANLEY J 886-5244
 555 FOISSET RUTH 883-6613
 LIEBY EDW 885-1308
 559 CARTER DIAN JR 884-3778
 561 HUGHES GEORGIA B 884-6526
 HUGHES THOS 884-6526
 562 SYLVERS MATTIE MRS 892-8180
 WALTHALL ELLIS 892-8568
 563 BACHMANN FRANK 884-7955
 MINAVIO ANTHONY A 882-3491
 568 SMAIN CASEY 897-0852+1
 572 JACKSON SAML D 895-9575
 573*WILSON VINCENT W 883-1187
 582 MATTS LEONARD JR 896-4694 9
 WILLIAMS CLARA 894-7813
 X NORTHLAND AVE
 585*ST FRANCIS DSLS SCH883-4450+1
 606 GREENLEE E H 896-3267+1
 MITCHELL LUCILLE 894-6096 0
 612 WALTON EARLIE 894-6166+1
 614 HARGRAVE LLOYD J 896-0504
 617 SCURRY WM H 882-2749+1
 618 FLOOD PEARLIE 892-6874
 JOHNSON ELIZ 895-4763
 626*FAITH BAPT CH 896-7612
 MITCHELL R M REV 896-7612
 630*MARTIN L KING MMAL 896-9785+1
 X HARLIN RD
 638 JACKSON SYLVESTER 896-2857 0
 641 SCOTT ALVIN L MD 884-4425
 644 MARSHALL FRANK L 892-1110
 645 MELFORD R EUGENE 883-0273 8
 648 COOK LULA 893-4651
 MALONE ANDREW L 896-5249
 652 CEPHUS OLEE 893-9187
 LOCKHART ARTHUR 895-4149
 656 MYLES B A 897-2558+1
 658 HINES PINK 892-9238
 LATIMORE ISAAC H 893-2328
 660 COLE JOHN MRS 896-3616
 662 ROLLEN HENRY 893-6845
 X BRUNSWICK BLVD
 663 SUTTLE JAS 883-4299
 666 FRENZLEY CLINTON G 895-7238
 669 LEIGH THURMAN 883-4861 9
 672 MORRIS JOHNNIE 897-2721 0
 673 LEWIS EUGENE JR 884-4107
 674 TRANKELL M D 893-7942
 YOUNG WM W 896-4487+1
 678 WICKERSON ARTHUR 896-5709 9
 681 GILBERT ELISHA DOS 886-4123+1
 682 HOFFMAN T J 893-5816
 NEWMAN LUELLA 895-8024
 684 LYLES HORACE 895-2264 8
 X BUTLER AVE
 691 JOHNSON S CALVIN MD882-6559
 X SIOMEY
 694 STRASH STANLEY H 895-2841
 698 VONTOVICH EDW 894-0769
 699 BASS BARDON 884-6233+1
 700 TURNER DANL 895-7958
 TURNER MILTON 895-7958
 704 SMITH HELEN L 896-2084 9
 SMITH MARY P 896-1965
 706 CURETON I W 894-0632
 709 HICKS JAS C 885-5812
 710 ROYAL BEVERLY F 896-3447+1
 712 JOSEY JAMES R 895-3807 0
 716 BROWN T S REV 896-8302 8
 X GOULDING AVE
 717 RILEY A R 886-3053
 723 WARREN C W 883-8213+1
 X INTER PARK AVE
 726 KEE PAUL M 896-1682+1
 732 WRIGHT OTIS J 896-2464
 735*BUFFALO GLEM SCH 93883-2328
 738 KELLY VIRGINIA 894-7641 9
 LAND EUGENE 896-8740+1
 740 SIEGEL JOS F 894-2251
 746 WORMLEY JACQUELINE 896-4140 8
 750*HUMBOLDT XRAY CNTR 894-9803
 KRILLER ROBERT S 894-9803 0
 *ROSTING HORACE MD 894-9803
 X EAST FERRY
 770*WALLOCK GALE E CAPT894-8085
 *ST AUGUSTINE CENTER896-4984+1
 *TASK FORCE CTR ED896-0013+1
 *TASK FORCE COOP MET896-3596 9
 *TASK FRC HEAD START897-0642 9
 *WIDER HORIZONS 893-2024 9
 774 METZGER WALTER A 893-5177+1
 TYLER MARGARET MRS 896-5831 9
 X WOODLAWN AVE
 790*HUMBOLDT PKWY BAPT 896-4363
 791 MOORE JOS W REV 884-2388
 795 WEIS ARTHUR 882-1615
 WEPNER J B 882-1615+1
 796 STEWART UVIE E 896-1944
 800 ROBINSON CHAS E 896-0884
 TORRENCE HARVEY 894-4206

..HUMBOLDT PKWY 14211 CONT..
 803 ROCKETTE THOS J 885-5403
 804 BLAKE LOTTIE 895-9449
 807 SIMS I 883-8520 0
 811 SPEARMAN SAML 884-1711
 X WINSLOW AV
 814 JOHNSON D M 897-1693 8
 815 HARDING WILLIE PAUL883-2345
 818 AMOS BERTHA PASTOR 894-0120
 *PENTCSTL ASCUE MSS894-0120+1
 821 SHAW JESSIE J 883-4481
 THOMAS DAVID 886-2013
 THOMAS HOYDRIC 886-2013
 822 KINKLE SAML 892-3037
 826 BRIDGERS ANNIE MRS 896-8551
 BRIDGERS THEODORE 892-4955 9
 BRIDGERS WALTER W 896-8551
 832 HELFREY FLOYD G 894-8530 0
 HUMBLE NINA MRS 894-9786
 X GLENWOOD AV
 834 HEMPHILL DORA L 895-4459 0
 HUDSON THEODORE REV897-0104+1
 SUBLETT HORACE C JR897-2974 0
 835 WILLIAMS JENNIE 883-8771+1
 839 KRIEGER RICH D 883-1442
 840*FAMILY PRACTICE CTR897-2700+1
 GLOWNY JOSEPH I 897-0693+1
 HAYNES E R DR 897-2700+1
 842 DAVIS ESTELLE 895-1469
 DAVIS HATTIE 896-0502+1
 845 SCHRANKEL G F 883-0382 0
 846 LEVISTER SUSIE M 896-8078
 849*JONES W YERBY 883-9100
 REEVES ROSEMARY 882-9108+1
 850 BOWMAN CALVIN 897-0461
 CAVETT MALINDA B 892-4745 8
 859 MAAR NICHOLAS 883-8410
 X WOEPPPEL
 860 STEVENSON BOBBY J 894-9940
 STEVENSON ROY JR 894-9940
 865 MAYER L E 883-6461 8
 866 WEST LEINSTER 896-1359
 WHITE LEE 894-8613
 874*EMANUAL UN CH CHRST894-8247
 *SIDERIS E E REV 894-8247
 883 CROMARTY MYRTLE 882-9386 8
 885 ARMSTRONG ROOSEVELT884-7939 8
 MCTIGUE CHARLOTTE 886-1881
 889 KOLASSA HARRY M 883-8896 0
 X EAST UTICA
 893 BELL JAS W 885-6310
 BELL K A 883-5468+1
 894 HEPLIN BETTY R 894-5567+1
 MORGAN JOE 895-3960+1
 896 TIBBS MORGAN R 895-1308 9
 900 CLARK JACELLE 896-5482
 WARREN OION 896-3228+1
 901 SHAW STEPHEN 886-3058 0
 904 WILLIAMS JAMES 897-1195 0
 WILLIAMS ROBERT 897-2799+1
 905 BOODIE S JR 884-9406
 LINTON SHARLA 885-4780+1
 908 LAWRENCE LENA 896-8556
 912 BOERGERS FLORENCE F893-3139
 919 MOORE ALBERT 883-6048
 PETTMAY LEGANDIS 886-0267+1
 923 GARMOV GENTRE L 883-4991 9
 X LINDON
 924 HERRINEATHER H L 896-0043
 RAINES PHILIP M 896-6388+1
 SEGAR EARL 895-2887+1
 928 GARRETT AUGUSTUS 895-6896
 GARRETT DONALD A 894-2639
 932 SMITH FRAZIER 893-4513
 936 TALLEY THOS A 896-3813
 938 JAMES OLLIE 895-6050 9
 TAYLOR LUTHER 894-1347 9
 942 FREEMAN JAS H JR 895-4618
 X RILEY
 950 ARMSTRONG ROBT MRS 895-5961
 TURSKI EDW E SR 894-9050
 TURSKI MICHL A 894-6591
 956 GREEN ADA 895-8285+1
 X GIRARD PL
 984 WILSON LEE R 896-6807+1
 X KINGSLEY
 988 BULL CHAS D MD 893-8569+1
 992 WILLIAMS JOHN J JR 896-5627 8
 1001*BECKER DONALD R MD 886-4501 2
 *BUFLO EYEGLAR HSPTL886-4400 9
 *BUFLO ORTHOPTIC CTR886-4400 9
 *COUREY NORMAN G MD 886-4400
 *DEACONESS HOSPTEL 886-4400
 *REED VERNON A 886-4400
 *SEIBEL ROY E MD 886-4400
 *TAEFI PARVIZ MD 886-4400 0
 *WETTLAUFER HOSPITAL886-4400 9
 1002 ROZEK SYLVESTER E 893-3166 4
 WEBER MARTIN 895-3052
 1004 MCCARLEY BELTON 895-8203+1
 MCCARLEY HATTIE 894-4398+1
 MCCARLEY JEFFERY 894-4398+1
 1008 NOLDER C C 892-1796 0
 STEUDLE CHAS P 892-1796
 1016 BORKOWSKI ANSLEY B 892-5084
 X NORTHAMPTON
 * 3T BUS 328 RES 72 NEW
 HUMBOLDT PL 14043 DEPEW
 I ROGALSKI DANL 884-8456
 SAMOK GAZD 884-2790
 11 BAUER RUSL R 884-8165
 GREEN MARGARET L 883-1154
 12 ALDRIDGE EDW M SR 883-1689
 14 ALDRIDGE GRACE L 883-7786
 23 KEMPSKI LONGIN 884-1220
 26 CAPERS ROY 883-4822
 30 MCCLELLAN MINNIE 685-2489 9
 * O BUS 9 RES 0 NEW

INTER PK AV 14211 BUFFALO

- 17 THOMAS Y 894-9858+1
- 18 DAVIS ODELL 895-7646
- YOUNG CALVIN 895-4928
- 21 BARBER FRANCES 896-7760+1
- 23 TAYLOR A J 896-8441
- 26 LEONARD CAROLINE H 892-2395 8
- 27 BLACKWELL ROGER I 894-7480
- 28 DANIEL ISIAH 894-8037
- ROSS SAML 897-1810 8
- 29 WILLIAMS ROSEMARIE 894-6283
- WILLIAMS THELMA MRS 894-6283 0
- 30 WASHINGTON WILBERT 894-9773 0
- 31 BENFORD EUNICE 893-5607
- 35 REEDY ROBT 895-7784
- 36 BRYNDLE EDW J 892-3196
- 37 BLUE EULA M LPN 897-1913+1
- 38 RILEY TOM 896-6693
- 41 SOLOMON FRANKLIN 895-9039 0
- 45 CANTY JULIOUS 896-0625 9
- 46 BORDERS ANNA 896-5023
- 47 BOAN SYLVESTER JR 894-2561 0
- 48 DRAYTON JANNIE 892-9571
- 51 WILLIAMS EDW W 892-0843
- 52 BOYKIN NELL 897-1636+1
- MITCHELL E M 897-1641 0
- 53 LULL JOS MRS 897-1165 8
- 54 TRUDEAU STANTON 896-4404
- TRUDEAU STANTON J 895-6419
- 57 DICKSON CHAS J 896-6928
- 65 EVANS ALFRED 897-1316 8
- 66 LEE MAMIE 894-4537 8
- 68 MUN GEORGIANNA 895-5366
- 71 ISOM MARION C 894-9202 8
- ISOM WM 894-9202 8
- MILLER ARTA V 892-5450 9
- MILLER HARVEY C 892-5450
- 72 FOSTER FANNY 895-1659
- 73 BYERS LOIS 892-0568 9
- 75 WILDER ELMON 897-3048+1
- WILDER ETHEL M MRS 896-1336
- 76 ADAMS MARIE 894-7273 0
- 77 HACHTEN PATRICIA 896-6761 8
- 78 MCGEE BEATRICE 895-4424
- 81 MATTHEWS JESSICA 895-8021+1
- 82 HINES WAYNE E 892-0214+1
- 83 JOHNSON PATRICIA G 895-3022+1
- 84 JOHNSON JOHN L 894-7868 8
- 86 FARMER WILLIE 894-2113 0
- HUNLEY HARVEY L 896-7683
- WALKER EDNA B 892-3026
- 87 JOHNSON COLEENA 897-1049+1
- JONES SARAH 894-3241
- 95 BROOKS MABEL 894-4008 9
- BURKE ONABELLE P 895-2594 0
- JONES JEAN D 892-6526 9
- X FILLMORE AV 9 NEW
- * 0 BUS 55 RES

JOHNS TERR 14075 CONT..
 5571 JESMALO ROBERT J 648-1786+1
 NO # ADAMCHICK PEARNE J 649-0819 0
 * 0 BUS 3 RES 2 NEW

JOHNSON 14219 BLASDELL

- 10 CELLINI ANGELO 823-9101
- 12 ELLIOTT LEWIS H 824-8393 0
- 20 SNEEDON DAVID R 824-3010
- 29 SCHMEND WALTER E 825-6040
- 30 PHILLIPPI CHARLOTTE 823-8654
- 32 FRANCO DOMINIC J 825-2609
- NO # MAGENER PHILIP J 824-2070 8
- * 0 BUS 7 RES 0 NEW

JOHNSON 14212 BUFFALO

- X BROADWAY
- 12 WEAVER FRANKIE 852-8692 9
- 14 TAYLOR LUGENIA 856-8391 8
- 18 ARCHIE LILLIAN 853-1855 9
- BYNUM EUGENE I 854-5306 9
- JOHNSON CECIL T 852-1650
- 20 BRISTOW JAS REV 854-6617
- LARK LEWIS 856-1792 0
- 21 FLEMING GRIFF 852-0085 8
- 23 PALMER JOHN L 853-6013
- 24 BOLDEN BEN 856-0950
- HORNE A 853-3918+1
- 28 ROSS DAVID 852-3894
- 30 LEWIS JAS 852-3740 8
- 34 FLORKOWSKI VIOLA 854-5222 0
- 35 BROWN JANICE 852-2587 0
- HOLLOWAY LOVENIA 854-3761 9
- WILEY MARY 856-8072
- 36 BALL CATHERINE MRS 856-5015
- HOFFMAN ANTON 854-6759 0
- 37 SAYLES S 853-9314+1
- 38 BLAIR LAURA 852-4691 0
- 42 CALLAHAN WM V 853-6842
- 46 DONOHUE ROBT J 856-6496
- 47 JEPSON PAUL H 853-6114
- 51 SPEAS LESTER S 856-1833 9
- 53*PAGE SIGN CO 856-8162
- *PAGES NEON SIGN 856-8162
- 55 GODDE ALMA T 854-5606
- MURPHY DELLA 856-0371+1
- 56*ADULT HOME THE 856-7580+1
- RHODES JOHN 852-4174 0
- 59 BALL JOSEPH G 854-2884+1
- 62 HILL SUSIE M MRS 854-1528 9
- LEWIS MARTHA 852-4755 0
- WILLIAM LIZZIE 852-6413+1
- 63 WALKER G 852-5495+1
- 65 SCHMIDT JOSEPHINE 852-2679
- 68 SAYLES M 852-0483+1
- 69 CARTER MABEL J 854-6162+1
- TAYLOR HUGH C 855-0299+1
- 70 COOPER SAML 853-6524 0
- 71 CARTER GUTHRIE JR 856-3304+1
- 72 IVORY VIRGINIA 853-6111+1
- 75 BYRD SAML 852-2739
- 77 CLARK CREOLA MRS 852-3986 0
- DIXON MAGGIE 853-8078
- 78 DOW IKE 856-0209 8
- 79 BELLE HERBERT M 852-5495 8
- 82 CARLTON WILLIAM L 854-3749+1
- 83 FRICK RAYMOND C 854-4419
- 89 FISCHER HAROLD 852-7893 9
- JOYA ANTHONY 856-8069
- NEPP EDW 856-8743
- 90 NEPP EDW 852-1845
- 92 TARRANT HENRY J 856-8874+1
- 95 WILSON WILLIE MAE 856-5726+1
- 96 HERNANZ JOS J 854-1757
- 100 MARGROVE EDNA MRS 856-7480
- WILLIAMS L C 854-1310+1
- 101 HILL GREGORY K 852-0051+1
- 102*HURV DOME MTL SHP 854-6471
- PROCTOR INEZ MRS 856-0053
- WILLIS HENRY JR 852-0792 0
- 103 POWELL AMBROSE S 854-2963 0
- 104*GUSY EUGENE JR 854-6471
- HAROLD HENRIETTA 856-8052+1
- MONTERIO ALBERT 854-6096+1
- 105 WHITE LORRAINE 852-3148+1
- WILKIE MYRA 856-2034
- 107 JONES JULIA 852-2059
- STEPHENS THOS 856-9520
- 114 BESS CLYDE 856-4082
- TREADWELL WM 856-0936
- 119 WINNS REGINA K 852-0554 9
- 121 SAUNDERS JAS W JR 852-0307+1

ZIP CODE 14211

- 145 JACKS PATRICIA MRS 854-5110+1
- 146 DIEROLD ARTHUR M 854-2441
- MASSEY SHELLY 854-2319
- 147 KRUMP S W 852-1897+1
- 148 CROWDER WILLIE J 852-7035
- *DAVIS W H REV 856-1193
- *MT ZION F B H CHRC 856-1193
- 151 WRIGHT FRANK 895-1098
- 152 PROLUCCI DONALD 852-7819 9
- 154 TERRELL DONALD D 854-8634+1
- 155 FITZGERALD STAN 895-5484+1
- 157 FOSTER DAVID 894-1792
- 160 MORGAN ELOISE MRS 854-1360
- SMITH LUTHER V 856-9076
- 163 AYERS L M 892-7220+1
- 165 SHEARER EDDIE L 892-5028
- STARKS WILLIE 895-8262 9
- 169 GRANT HATTIE MAE 896-2531
- 171 MURRAY NETTIE 895-5791
- 172 WABERNACLE BAPT CHURCH 893-2750
- 173 HEPPEL LOUISE M MRS 895-7819
- WUEST KATHERINE 897-0210 9

JOHNSON 14211 CONT..
 175 BETZ ROSE 894-8227+1
 176 MASSEY THOS H 852-5080+1
 STEEN RAYMOND B 854-7011 0
 177 MITCHELL ARTHUR 894-3789 9
 179 CHAMPION FRANCESIA 893-3989
 192 TOMPKINS FRANK 853-6534 0
 198 SOUTH VERNON D MRS 854-7264 9
 200 ISAAC V H MRS 852-2726
 204 LEWIS ALFRED 856-8438
 208 CARTER SARAH 856-3079
 SMITH DOCK 856-8968
 210 DAWSON A 854-2905 0
 211 GROWMEYER ALFRED 892-5631
 212 MOORE ROSA O 856-3095
 REED ELLIS 852-4237
 216 BYERS JAS F 856-4155 0
 217 FERNELL HERBERT 892-9589 0
 219 KRAUSE ALBERT 893-2700
 WHITESIDE CYRUS W 896-3627+1
 220 MCDONALD EDW 854-4169
 SMITH MINNIE MRS 852-1910
 221 DIXON SLOAN 896-1980
 MITCHELL FLOYD 895-5474
 THURMOND GWENDOLYN 895-8063 0
 226 WARREN MATTIE 856-1530 0
 230*ST GOODWILL BAPT CHURCH 856-3919+1
 WARE MOSES L SR REV 856-3919 9
 233 BAILEY M L 894-2999+1
 MITCHELL GEORGE 897-2532+1
 235 SCHNEIDER WM MRS 895-9695
 236 KEMP WALTER H 853-9474
 237 KRESS AMELIA MRS 895-6338
 NUSALL HELEN 894-5822
 240 SENF LEAH 852-8475
 243 BROWN MELVIN L 892-2195
 245 WILSON H 895-2516 0
 246 ALSTON SARAH W MRS 856-0825
 247 GARNER CHAS 896-1787
 248 LACY HARRY E 852-0294
 251 DAVIS CLARENCE 896-3781 8
 252 GREY JULIA E 856-4522 9
 253 PARROTT THEO 894-7075+1
 254 SANFORD JOHN 854-0782+1
 255 SCHOOLMASTER K R 895-0806+1
 259 DORSHETTER E C 896-0155+1
 MASON WILLIE MAE 895-1245+1
 WACKERLE EDW A 892-6045

- X GENESSEE
- X CARLTON
- 278*BUFFLO POLCE GN CLBR 894-5434+1
- 294 THOMAS ROY G 897-2444 8
- 295 GLADDEN CORNELIA 895-5880+1
- 297 GIBSON HUBERT 895-2827 9
- MCCELLAN MAMIE 892-3840
- 300 KLOS JOS G 896-6369
- 301 ARMPFIELD PAUL R 896-6578
- 305 TARBEL ANNA MRS 896-6498
- 306 FORTMAN EDW A 895-6398
- 307 HOUGH CURKIE L 894-5124
- LYLES LEON 896-5661+1
- MUNGO TELFORD 893-9711
- 308 SAWYER JIMMIE L REV 896-6782 0
- 309 FOWLER A L 895-1721+1
- FOWLER ADDIE 895-9166 9
- X HIGH
- 358 FINCH ANNIE J MRS 886-0262 0
- 360 SIMONS GEORGINA M 886-0442 9
- 362 OCONNOR WM E 883-5445
- X ALWIN PL
- 372 BURROUGHS HATTIE M 883-5398
- 373 GILBERT AL 883-7606
- GILBERT ALNDRA 883-7606
- 376 HARSHALL CHARLIE J 886-2191 0
- 378 STEVENS THOS 885-3552
- YOUNG ALBERT 884-0424
- 384 JACKSON ELIZ 885-7935
- 386 YAEGER HARRY J 884-7106
- 390 MOORE CLARISSA R 886-6991 8
- NAGEL KENNETH C 882-0816
- SMITH MATTIE 882-6570
- SNYDER EDW 883-4754
- X NORTH E
- 415 KELLY ANNIE 886-2414
- PATTON JOHNNIE 884-0366+1
- 417 HUMBER ALMON 881-0763 9
- JOHNSON BRUNFIELD 886-3682 0
- 419 GATTIS EARL 885-0965
- SANDERS GELLIE ANN 882-2259 0
- 421 GILL ANNIE MRS 882-3168+1
- HARDEN EDW C 881-0523 9
- 423 WATFENBERGER A W 882-7614 0
- 425 BERRY JAS 884-4238 8
- JOHNSON ROBT L 885-4246+1
- 427 ADAMSON HARRY 885-0817 8
- ADAMSON RUTH 885-0817 0
- SUTTON SOPHRONIA 886-6116+1
- 431 HOYE SYLVIA L 882-3839
- 437 MAYFIELD HARRISON 885-2951+1
- 439 BENTON BARBARA A 886-5461+1
- CARTER MONROE JR 881-1948+1
- X BEST
- * 9 BUS 184 RES 48 NEW

JOHNSON 14218 LACKAWANNA

- X ARNOLD PL
- 23 SUZDA MICHAEL JR 823-1870+1
- PUKALO JOHN 824-0527
- 27 HERSCH CORNELIUS C 825-0272
- 30*LAKCWA WASHGTM SCH 822-1917
- 31 FURMAN MARGARET MRS 822-3992
- JAKUBOWSKI GERALD 824-6775
- 35 FURGALA WALTER 826-2797 9
- WASIELEWSKI ARTHUR 826-2805
- WASIELEWSKI FLORENCE 826-2805
- 39 LAURICELLA CHAS 824-3618
- 40 SOJDA DANIEL 822-7360
- 43 BERLANDO JOHN 822-8848+1
- 44 VEIL I E 822-8345
- X ROLAND AVE
- * 1 BUS 13 RES 2 NEW

STREET NOT LISTED

133*133 CLUB INC	886-9882
134 THOMAS LILLIAN	883-6031
137 LEE W H	883-0678
139 DAWSON LOUISE	886-5437 8
GRICE PAULINE MRS	882-3359
141 SOLOMON JOHN	882-5038
143 HUGHES JESSIE	884-3349
146 DICKINSON JOEL E	886-5791 0
147 DAVIS CHAS E	884-3909 8
GRIFFIN LONNIE	882-5713
149 CLARK CLARENCE JR	886-7531 0
SIMMONS MAMIE	886-4653
150 DIXON EARL L	881-2256+1
X WOHLERS AVE	
160 LODER LEHOMER	882-5303 9
*ST PAULS BAPTIST CH	884-1805+1
163 LUCAS P J	886-5287
166 JOHNSON JOAN	881-2041 0
167 BROWN ROBT B	881-1398 0
169 HUGHES EVA M	886-3884
JOHNSON ROSA	883-3115
172 ROBINSON ROOSEVELT	881-0382+1
173 LANE CHARLES E	886-3514+1
174 RUDD EDW J JR	882-8586
175 DEINZER AGNES	884-6673
HOWELL CLARA MRS	884-6673
177 TANK RICH D	882-2978 8
179 DEBOW LILLARD	883-6024
183 BICE ALTA	884-4873 0
184 MOORE ARRIE MRS	885-8228
185 HARGROVE NORMA M	882-1934
JONES LUE ANER	884-2356+1
187 DANIELS LEVI F	886-0173 9
KNIGHT WEALTHY	886-4916+1
193 BEAVER STEVEN J	884-4956+1
195 WATSON SYLVESTER	883-1380
199 CROMER HORACE	883-8546
203 DUBAISHI HUSSEIN S	882-7579
205 DUKES ALEX	885-9506
THOMPSON JOHN H	885-0042
211 FOSTER E	885-8751
215 KICK LEO J	884-4538
225 CHIESLO DOROTHY E	886-6966 0
* 3 BUS 86 RES 17 NEW	

363 Brown Fannie Mrs
Williams Willie 128
rear Burke Shack TT5-5215

369 McBride Annie Mrs TT2-3150
All Sardar TL3-1907
rear Ford Cleveland

Jefferson av intersects
Zone 8

400 Wick Carting TT2-7771
Howard's Exp Inc (br) trucking
TT2-1117

401 Thomas Peter @ TT2-4946
Thomas Luebrta @ TT6-0605

403 Mack Ferdinand TT6-4322
Skinner Lorenzo 882-5875

409 Stadium Liquor Store TT2-1838
Roberts Marie Mrs

410 Star Discount Foods gro

411 Medley Joseph A
Reese Rose

413 Tri-Me Beauty Bar TT6-9316
rear Cothran Bessie L Mrs @ TT2-1460

Earl pl ends

419 The Pentecostal Church of God
Bowles Harold A Rev

421 City Fire Department Engine Co No 21

423 City Fire Department Hood & Ladder
Co No 8 (BFP)

427 Mitchell Jarrett
Moses James
Carter Jozell S 885-7340
Marshall Edw 885-4542

429 Lina Theodore C @ TT4-4822

433 Koch Ella C Mrs TT3-1799

435 Reger John B @ TT3-4151
Heald William TT3-5845
rear Reger's Auto Glass Shop TT3-5042

439 Nis-Mohawk Power Corp (sub sta
No 34)

445 Gates Joseph D @ TT4-5571
Pershing av intersects (ns not open)

453 Roy-Al Restr TT6-8706
Rath Edna Mrs TT2-9452

457 Hardy Arth W @ TT2-2708

458 Matthews Booker T TT5-1531
Marshall Darham 883-1402

458½ Mobbey Sammie 884-5518

460 Leatherwood Mit TT5-1227
Lillman Howard

461 Walker James J @ TT3-9528

464 Owens Delores Mrs TT6-7874
Hesson Gerald H TT4-0470

465 Andrzejewski Frank @ TT4-4823
Hall Legrand 886-5771

469 Turner Colonel @ TT2-7572
Turner Berkley L TT5-0489

470 Webb Willie J 886-8269
Jones Chas @ 884-3483
Jones Viola Mrs @ 884-3483

472 Palmer Willie @ TT4-5775
Majors Wm 884-7852

473 Johnson Bernard S 884-6288
Meadows Isaac @ TT3-4971

476 Jackson Annie Mrs TT5-6609
Gibson Fred @

477 Watts Robert 885-4682
No Return

480 Gurganicus Alton @ TT3-8427

Timon intersects

485 Our Lady of Charity Refuge Home
TT2-8481
Sister of Our Lady of Charity
TT6-7210
Our Lady of Charity School
TT6-7210

488 Ogden Frank @ TT2-4638
Williams Gladys L Mrs

492 Clark John @ 856-7658
Watts Luther

494 Fruth Matthew R TT3-0115
Brucker Mathias F @ TT5-7305

496 Hopkins Betty K Mrs @ TT6-8159
Wright Minnie Mrs

498 Treadwell Maurice R @ TT4-0384

500 Davis Wilbert @ TT5-2980

502 Hill Columbus @ TT6-3578

Roehrer av begins

518 Funk Arthur L @ phys TT3-0965

522 Ludwig Howard J @ TT3-4550
Smith William 884-5301

528 Edwards Floyd J @ TT5-8126
Kelly Cora Mrs @ TT6-3538

530 Flierl Alexander @ 886-5011
Niagara Frontier Sewing Mach Sls
& Serv TT4-3300

534 Mayle Herman F @ TT5-1485
Groh Richard H TT5-1485
Bruce Robert TT4-3205

Johnson ends 128

536 Rudley Robert TT3-8736
Reese Rosa Mrs
Wohlers av begins

537 McCray Eloise Mrs @
Johnson Lonnie 885-9647

541 Fogg Leonard H @ TT5-4232

543 Henderson Charles
Piskorski John @ TT2-0794

548 Brown Al
Richard Donald 886-3668

550 Smith Alberta Mrs 882-4029
Hill Conrad E @ real est TT2-1672

551 Writth Willie
McCary Anzo @

553 Capps Brian N @ 885-6840

555 Best Beauty Shop TT3-5935

558 Humes Emanuel @ TT2-7756

557 Harper Jerome J TT6-0916

Lapetina Albert F dentist TT6-4430

561 George William J @ watch repr
TT2-2554

563 Haplern's Prescription Pharm
TT5-7890
Schweigert Norbert TT6-6837

571 Sun Oil Sta No 78 gas sta TT6-8809

Norway Park begins
Sherman ends
Fox ends
Linden Park begins
Zone 11

623 Pilgrim St James United Brethern Ch
of Christ TX2-0985

Herman ends
West Parade av begins
ns Humbolt Park

643 Good Shepherd Evangelical United
Brethern Church TX6-7276
Littlejohn Marshall L Rev
TX6-7276

653 Vanderbush Albert @ TX2-8610

657 Schoen Max A TX3-9498
Yager Norman J TX2-8273

659 Elsaesser Caroline A Mrs @
TX2-8955
Gawrylowski Roman TX2-3843

661 Ciesla Theodore F @ phys TX6-7138

Gullford ends

669 George Edward A @ TX6-6298

673 Poe Joseph A @ TX3-8748

675 Rothballer Otto N @ 895-5502

679 Vacant

681 Samardak Steven jr @ TX6-4074
Lorek Anna Mrs TX5-7872

683 Pawlaczky Stanley B @ TX3-6387

685 Vacant

687 Lulu Belle Restr @ TX6-9579

Rohe ends

697 Dee Henry W @ TX5-0040
Mueller George J TX4-3275

699 Zurek Rudolf J @ TX4-6754

701 Ponce De Leon Fay Mrs
Collins Julia Mrs @ TX2-5415

703 Donovan Robert TX4-3899

711 Michael Clifford R TX2-6777
rear Bodine Edward TX5-3313

713 Crawford Donald
Efthidou Despina TX6-1959

717 Hunter James E
Haas Belma Mrs @ 896-9860

Sweeney ends

723 Morlock Gertrude M @ TX4-1301
Fauth Lavina J Mrs TX4-0212

727 Werick Jerome F TX2-4526
Werick Jermoe H @ TX2-4302

729 Denz Edward D @
rear Adams Leo J
Krause Jerry
Schellhammer Anna

733 Knight David C 894-3073

737 Smith Jenny Mrs 896-0749

739 House Veada
Bonnin Kay Mrs 896-8144
Parker John

743 Stewart June Mrs
Formaniak Ted E @ TX4-3392

747 Gargas Madeline @ 895-6446

Myers ends

753 Martin Francis L @ TX2-5195
Adas Joseph TX2-5195

755 Wolts Eva S @ 894-9890

759 Fisher Gerald L chiropractor
TX6-1097
Fisher Thomas F TX3-7989

761 Makarewicz Ladislaus J @ phys
TX3-6368

765 Vacant

BEST—Contd

Filmore av intersects

775 Public School No 24 TX2-3266

781 MacDonald Nell Mrs TX2-8704

783 Mac Donald John A @ TX4-0484

785 Pawlak Michael
Lawrence Arthur E TX2-7776

791 Figurski Leocadia Mrs @ TX4-8927

793 Buczko Stanley M @ TR5-6162

797 Simon William L @ TX2-3786

799 Koszulinski Rose Mrs @ TX5-4495

801 Okonczak Frank J TX5-7436

805 Kolek Leo J @ TX3-3164
Krupa Agatha Mrs TX3-6186

807 Szymkowiak Frank M @ TX4-2079

809 Morgott Mary G Mrs @ TX3-3537

811 Olinski Edward M TX3-2239

Genesee av intersects

115 McLain Saml L @ TT5-5214
 118 Simmons Arth @ TT4-1761
 Jackson Henry 883-2606
 119 Jones Jos L @ TT2-8154
 Griffin Alberta Mrs TT6-0827
 122 Wobrock Clarence P @ TT6-1044
 Green Ray E TT3-8541
 123 Pettis Clinton TT3-3591
 126 Alexander Russell L @ TT3-0154
 Siggers Ruby L Mrs @ TT5-0154
 127 Pasley Leon TT6-5080
 Wilson Nealy @ 885-9255
 128 Hayes Jos jr TT3-7661
 Moore Fred @ TT2-0508
 129 Mullins Ashton D @ TT6-4528
 Thompson Horace S TT4-5590
 132 Williams Lawrence TT3-5657
 Lewis Robt L @ TT4-6105
 133 Summers Fred @ TT6-7829
 Washington Curtis TT2-7870
 136 Ross Lawrence TT3-5657
 137 Griffin Earl TT6-4758
 Rowell Anna 883-9356
 140 Robinson Theophilus @ TT5-8218
 Ward Lillie 883-6999
 141 Johnson John @ TT2-0521
 Duelle Walter C TT6-8425
 144 Beasley Tommie L @ TT3-1980
 Fletcher Arberdella
 145 Henderson Artis @ 883-6626
 Williams Robt L TT3-0429
 146 Sadler Helen Mrs 883-1295
 Portlow Edna A Mrs @ TT6-3377
 147 Hunter Clemie @ TT5-3454
 Monroe Lorenzo 882-9383
 150 Anderson Arth S @ TT3-6034
 153 Lewis Wm T @ TT6-5628
 Marshall Lelia Mrs TT5-1616

120

Wohlers av intersects

160 Lawry Cornelia Mrs 886-6124
 161 Watson Nathl C @ TT4-1376
 Shaw Steph TT6-3058
 164 McGeachy Melton @ TT3-4951
 Combs Edwin R
 165 Ferguson Grant TT5-8540
 McBride Barney @ TT4-8145
 168 McCoy Chas H Rev @ TT2-9145
 Garrett Bertha TT5-7294
 169 Belk Wm 886-4826
 Webb Chas E 885-7381
 170 Evans Julius I @ TT5-4192
 171 Covington Robt L @ TT6-6842
 Knight Major 886-6625
 175 Crockett Jas H @ TT4-9224
 Smith Tom TT4-2409
 176 Ewing Gerson TT4-2495
 Johnson Grover @ TT2-1872
 179 Speidell Hattie P Mrs @ TT2-3472
 Malone Louise G Mrs TT2-5965
 180 Leftwich Homer @ TT4-2282
 Williams Sherman
 182 Adams Danl @ TT2-3912
 Robinson Harold E TT2-0874
 183 Caldwell Arth D @ TT2-9295
 186 Merrill Willie TT2-0844
 Jones Jasper @ TT2-1178
 187 Hodges Clemmon H @ TT2-3538
 Harris Edwin B 883-1090
 189 Schruitt Harry H @ huckster TT4-4007
 190 Lewis Albert TT3-2494
 Guice Nathl jr @ TT3-7794
 192 Pratt Saml @ TT2-8143
 Allen Albert Rev TT3-2838
 193 Savage Green @ TT2-3426
 Grdinar Philpe L
 196 Lewis Saml @
 Green John
 197 Shuford Robie C @ TT2-8144
 McLain Leona B Mrs TT5-3431
 199 Harris Roy @ TT4-5888
 Young Geo S TT4-8074
 200 Seals Geo E @ 883-9456
 Moore John 882-1274
 202 Riley Mable Mrs
 203 Simpson Earl L Rev @ TT5-7593
 Sharpe Azrine TT2-2125
 206 Davenport Henry @ TT2-0894
 Mathis Ray A
 207 Carter Julius C TT4-4112
 Hill Lakin B TT6-6464
 210 Hill Jas C TT2-3114
 Campbell Wm H @ TT2-2470
 214 Williams Steph @ TT3-7010
 Martin Benj 883-1254
 215 Threat Franklin @ TT3-6543
 218 Rogers Lee J @ TT3-5171
 Harston Walter TT5-2740

BRUNSWICK BLVD—Contd

219 Childs John H @ TT2-4991
 Stenhouse Edw J TT2-6807
 222 Clark Willie Mrs @ TT2-5958
 223 Henry Robt TT5-0251
 Carter David TT4-2471
 224 Diggs Jacob S
 Johnson Vera I @ TT3-3465
 226 Odin Alex @ TT3-0668
 Smith Sherwood TT5-9314
 227 Mencer Veanna Mrs @ TT3-5514
 Miro Pedro 883-8670
 229 Powell Kydson @ TT4-2719
 232 Bryant Oscar @ TT4-0439
 Barnes Annabelle B Mrs TT2-1920
 Bryant Gladys P Mrs @ TT4-0439
 233 Hamilton Wm G jr 883-0223
 235 Jarretts Roosevelt S @ TT2-7234
 Stallings Ernest TT3-1192
 236 Powell Edw 886-7178
 Maclin David TT4-7985
 239 Holt Edw @ TT2-6017
 240 Porter Horace J @ TT4-5861
 Walker Frances Mrs @ TT5-5942
 242 Simmons Andrew @ TT3-1659
 243 Marsh Theron @ TT2-0991
 Johnson Jasper 886-3859
 246 Collier Fred @ TT5-4984
 249 Allen Cleveland @ TT6-0191
 250 Beason Richd @ TT2-5354
 251 Gaston Douglas @ TT6-3570
 Moss Jas F TT4-0651
 254 Norwood Richd @ TT3-8664
 255 No Return
 Humboldt pkwy intersects

- 70 McDaniel Nancy J Mrs Rev
Bohannon Clarence H Rev TT2-2279
Christ Disciples Ch
- 71 Smith John H TT3-2532
Billups Edw L @ TT4-0041
- 72 Beecher Joseph N TT6-5332
Humphrey Edw @ 885-0938
- 75 Westbrook Clarence TT6-8047
Wohbrab Nina L Mrs @ TT5-2533
- 76 Tate Robt TT3-9161
Tate Joseph @ TT3-1867
- 79 Daniels John jr @ TT4-1161
Davis Willie R TT4-1696
- 80 Garrison Glen E @ TT6-2978
Shegog Geo W TT2-8245
- 81 Peoples Aleatha Mrs @
- 82 Turner Geo M TT6-0443
Carrier Joseph @
- 85 Brown Chas D
Wade John @ TT4-6727
Wade John L jr TT5-4777
- 86 Akine Amos TT3-2417
Lee Joseph
Lane Elesta 884-3524
- 89 Loatman Wm C TT4-6240
Evans Ruth Mrs TT5-4245
- 90 King Henry TT2-2497
Rhodes James @ TT5-8180
- 91 Temmon John H TT5-7222
Cox Sam @ TT6-4687
- 94 Tolson Carrie Mrs TT2-1197
Feggan Lonny @ TT5-6523
- 96 Lewis John E TT3-6183
Griffin Fannie Mrs TT6-4483
- 100 Mott Elijah L @ TT2-0971
Perkins Mary Mrs TT4-4243
- 104 Binns Barrone 886-4672
Williams Bessie L Mrs @ TT4-6770

120

Wohlers av intersects

- 114 No Return
- 118 Belk Laura Mrs @ TT5-7198
Sanders Robt jr TT2-5088
- 122 Leonard Geo @ TT2-1407
Brunson Alberta Mrs TT3-6343
- 125 Thomas Cornelius @ TT5-6888
Gooden Jeanette
- 126 Young Wm C @ TT6-2422
Jones Roosevelt 886-8131
- 127 Gaskin Sirlee @ TT4-3590
- 128 Edwards Harry B @ TT2-2895
- 131 Young Simon @ TT3-6393
Jones Emrie TT6-3129
Dupree John TT6-3127
- 132 Mason Herbert C @ TT3-2892
Perry Yancy TT5-8984
- 135 Ferguson Russell @ TT5-4426
Parks Johnnie 882-5375
- 136 Brown Joe N Rev TT4-3824
Parker Eug TT6-8355
- 137 Hart Fred @ TT5-7625
DeMarquis Leon TT2-8140
- 138 Hawkins Alleyne Mrs TT3-0696
Mason Thos TT2-0761
- 141 May Leslie @ TT6-1658
Leonard Eliz Mrs TT5-5481
- 142 Hunter Betty Mrs
Thompson Agnes Mrs @ TT6-4620
- 145 Wright Lessie M Mrs @ TT4-0696
Anderson John F TT6-7769
- 146 Grayson Lillian Mrs TT3-2067
Keller Edw G TT6-5984
- 149 Davis Goliath @ TT3-7691
Cannon Julius E jr TT6-2060
- 150 Watkins Simmie TT3-7935
Lokey Horace C @ TT4-1289
- 151 Smith Carlton M @ TT5-3178
Smith Everett F TT3-6578
- 152 Washington Jas @ TT4-1379
Williams Carrie L Mrs 884-1622
- 155 Arnold Hugh P TT2-7670
Smith Lee @ 886-0345
- 156 Price Jas L @ TT2-7746
Smith Earl 883-7084
- 159 Milburn Zak H @ TT2-0454
Robinson Thos L TT6-1630
- 160 Yates Lillian Mrs TT2-1112
Hughes Thurman

- 163 Billups John @ TT3-0661
Hughes Thurman
- 164 Hue Willie @ 884-8151
- 165 Cofield Chas L @ TT3-0022
McGarrab Geo D TT5-0148
- 168 Lowther Russell
- 169 Shelton John H TT5-9176
- 170 Brown Carroll Rev TT5-8415
Brewer Wm J TT4-1561
- 173 Brown Geo W @ TT2-5270
Thomas Mary V Mrs TT5-3310
- 174 Wyatt Wm C @ 884-0217
McClaney Carl R 885-3527
- 175 Mabry Willie J TT4-6938
- 176 Holt John jr
- 179 Johnson Corinne Mrs TT6-5388
Robinson Ressie E Mrs @ TT2-4883
- 180 Johnson Anna Mrs @ TT4-7997
Batts Lester TT2-4298
- 183 McCrary Mary Mrs TT5-7585
DeBose Edw @ TT2-3141
- 184 Turner Mary L Mrs TT3-2587
Jones Eddie @ TT2-7342
- 187 Waters Harris R @ TT6-4646
- 188 Williams Jas TT4-6686
Williams Earl TT5-3561
- 191 Adams Thos @ TT5-8764
- 192 Williams Emma H Mrs @ TT5-0751
Hill Jas A TT4-7860
- 193 McAlister Eug J 885-7617
Sims Alberta Mrs @ TT2-0288
- 196 Sharp Henry @ TT2-9420
Williams Annie Mrs TT2-0575
- 197 Garvin Marion L 886-1714
Smith Geo TT6-0568
Pilard Jules @ TT2-0977
- 198 Rechtman Chas @ TT5-3990
Thomas Geraldine Mrs 883-7457
- 201 Mayer Rose Mrs @
Johnson Ira D
- 202 Trammell Louis T @ TT5-3560
Earle Jos TT2-3873
- 305 Matthews Paul A @ 822-1796
Coleman Amos
- 206 Jackson Frank 886-1655
Morris Rose Mrs @ TT3-1629
- 209 No Return
- 210 Catalano Mary L Mrs TT3-6235
Humboldt pkwy intersects

122

**CELTIC PL—From 510 E Utica north
Zone 8**

- 11 Lynch Jessie M Mrs © TT6-6176
 14 Eve Arth O © TT3-0132
 17 Burgin Howard W © TT5-6362
 Burgin Vacuum Cln Serv TX4-6362
- 18 Smikle Oscar 886-4190
 19 Rainey Timothy © TT3-7268
 20 Kimble Ernest A © 884-9052
 23 Wood Sylvester © TT3-9941
 24 Bell Jas A
 rear Cannon Mary Mrs
- 27 Scheuermann Minnie Mrs © TT4-7581
 28 Hunter Clarence TT2-4331
 Johnson Kenneth
 Glenwood av intersects

- 468 McQueen Peter R TT4-0824
 Jeter Danl ©
- 469 Lange Frieda A Mrs © TT3-9454
 Pearsall Phillip
- 473 Schmidt Cath L Mrs © TT5-4243
 Johnson Albert A TT5-3380
- 474 Baxton Willie L © contr 882-1590
 Cauley Danl M TT4-6934
- 475 Lazzara Saml A © TT4-5961
 Buckdahn Emil TT4-8808
- 478 Montgomery Abe TT2-7843
 Taylor Johnnie M Mrs 886-3290
- 479 Rainey Timothy jr © TT2-4677
 Henson L G TT2-4216
 Bootsie's Beauty Shop TT2-4677
- 480 Holston Eddie
 Boehringer Anna U © TT6-7784
- 483 Lewis Robt E 886-3845
 Salter James R © TT4-2449
- 487 Smith Fred L ©
 Hudson Isaac Rev TT2-5799
- 490 Albert Arlington jr TT2-3399
 Robinson Robt L © TT5-0345
- 491 Dent Clarence D TT3-5849
 Carter Ruth H Mrs TT3-5827
- 492 Hall Edw © TT3-5829
 Washington Carrie Mrs TT2-4958
- Roehrer av intersects**
- 500 Hreschyszyn Myroslaw N TT6-5938
 502 Ewing Rice
 504 Williams Emmanuel TT5-4031
 Truesdale Robt L 883-8678
- 505 Seals Joby 885-8216
 507 Wheeler Edna D Mrs © TT3-2943
 Geblein Francis X TT5-2351
- 508 Ulrich Albert E © TT3-6239
 509 Witt Helen A © TT2-2512
 Simmons Frank TT3-7245
- 511 Korostynskij Marie Mrs © TT4-2497
 512 Osadczuk Michalo © TT4-8834
 Sullivan Nate B TT4-1881
- 514 Samuel Larry © TT2-6365
 515 White Florence Mrs © 884-6163
 516 Feaster John E © TT3-4465
 Thomas Edw TT3-3822
- 519 Fell Clara H Mrs 885-6988
 Euscher Charlotte W Mrs
- 520 Miller Frank
 Miller Arth ©
- Wohlers av intersects**
- 528 JJ's Food Market TT6-9419
 Williams Arth C TT5-3161
 Anderson Carrie Mrs TT2-0949
- 529 Foster Lomax
 Tarts Meat Mkt TT2-8874
- 531 Bell Clifford 886-3813
 McDougald John W © TT3-3082
- 532 Bethel Lenord H © TT5-1388
 Fisher Mandaline A Mrs TT6-7195
- 534 Murphy Wm TT6-7522
 Streety Clarence T
- 535 Vesper Edw L © TT5-2973
 Fegans Willie E 885-8041
- Norway Park ends**
- 564 Diocesan Preparatory Seminary
 TT3-0308
 Miller Ralph M Rev TT3-2131
- Linden Park ends**
- 594 Patillo Danl H TT6-5464
 Charity Clarence E TT6-0387
- W Parade av intersects**

DONALDSON RD—Contd

- 85 Long Claude © TT4-8494
 88 Davis Jos E © TT3-7689
 89 Snead Carl © 883-7752
 Hall Thelma Mrs 884-3883
 90 Howard Donald A © TT5-2772
 93 Hargrave Wm A ©
 94 Martin Robt © TT4-6667
 97 Middleton Edw W © TT2-3633
 Johnson Vera H Mrs
 98 Daniels Richd © TT6-2819
 101 Cameron R James © TT2-8697
 102 Barnes Wm jr ©
 104 Bishop David N © TT2-8126
 105 Coan Raymond W TT3-5860
 Browning Minnie R

120

Wohlers av intersects

- 113 Powell Jas C © TT2-8940
 117 Shaw Henry © TT5-8819
 121 McCollum Saml E TT6-3839
 123 Holloway Wm J © TT6-4898
 Gray Sarah Mrs TT2-2590
 126 Public School No 74 TT3-5865
 127 Washington John D Rev © TT2-2856
 131 Clarke Jacie J © 884-2627
 Dabney Armstead © TT4-4895
 135 Scott Caesar jr © TT6-6014
 Campbell Herbert B
 137 Bean John T © TT2-7574
 Robinson David
 141 Jones James © TT3-1159
 Tillman Tyler TT3-7049
 145 Jones Lafayette © TT5-3730
 149 Harris Geo L Rev © TT4-7957
 Earl Camillia Mrs TT2-2783
 153 Tillman Turner L TT3-6285
 Grissom Crosby © TT5-7229
 157 Harwell Thos © TT3-2789
 163 Chatman Sarah Mrs ©
 Farrell Klyde 882-5442
 167 Warr Harry D 886-1307
 Kelsey James L 885-8611
 175 Dixon Ira © TT5-7642
 Brown Lillian Mrs 884-2074
 179 Eskridge Cora Mrs © TT2-3581
 Bryant Ernest W TT6-1363
 183 Robbins Carey © TT5-6566
 McKinnis Leon TT5-3977

Northland av intersects

- 284 New Deal Restr TT2-2611
 286 Doris Records Inc 883-2410
 288 Richman Fish & Poultry Mkt
 TT5-3790
 289 Jones Beauty Salon
 290 Green's Food Mkt TT3-7046
 292 Cold Spring Shoe Repr
 Borwn Cecil
 Massey Helen Mrs
 293 Lakewood Meat Co TT6-9798
 295 Chapman Miles TT6-0077
 Young Margt Mrs TT3-6946
 296 Kaufman's Bakery Inc TT3-7622
 297 A & Zera TV-Radio Serv repr
 TT6-6171 TL2-3210
 299 Vacant
 301 Meinweiser Chas B TT4-8429
 Hassell Janie 883-5928
 303 L & M Beauty Salon TT6-9240
 305 Jay J R Plmb and Htg TT6-7137
 Jay J R
 Baltz Edw TT5-8281
 Dupont intersects
 309 Schultz Minnie C © mus tchr
 TT4-5829
 311 Bishop Mary Mrs TT3-0152
 Johnson James L TT6-5298
 314 StLuke's AME Zion Church TT6-9317
 315 Wittlin Frieda Mrs © TT5-2498
 Erkhart Bridges 886-4337
 319 Green Rose
 Wing Lloyd B TT2-3191
 Lonsdale rd begins
 321 Thedford Theodas © TT3-0284
 Thedford Johnny TT5-3916
 325 Witt Nadine Mrs
 Clinton Chas TT3-5784
 329 Vinson J Billy TT4-0374
 Thedford Thos J TT5-5216
 333 Bennett Jas
 Childres Thos 883-6184
 rear Patterson Yvonne TT6-7185
 Jackson Peggy 883-4519
 334 Herrera Juan Mrs
 Sayles Chas TT4-3954
 Bowman Robt ©
 rear Dade Donald
 338 Johnson Joseph
 342 Shelton Ike TT2-3036
 Williams Loretha Mrs
 344 Walker Chas © TT6-5806
 Hill Melvin H TT3-7028
 347 YMCA of Bflo & Erie County (Hum-
 holdt br) TT3-8800
 348 Allen Theresa Mrs TT2-9088
 Cox Charlie B TT4-8218
 352 DeBose Wm © TT5-3203
 DeBose Sadie Mrs
 356 Woods David TT4-7911
 Batchelor Lee © 885-1514
 358 Taylor Richd © TT6-2588
 Taylor Wilbur
 362 Baty Mayme H Mrs TT2-8662
 Curry Richd W TT5-5712
 366 Hutcherson Clarence R © 885-7473
 Williams Leo TT4-6063
 368 Smith Ebenezer © TT5-5329
 Hale Alva C TT2-2461
 369 Coca-Cola Btlg Co of NY TT5-8300
 372 Prior Geo TT6-5694
 Brown Allen jr
 375-79 Coca-Cola Btlg Co (garage)
 376 Monroe John H Rev © TT6-0259
 Stone Alfonso TT4-7974
 378 Williams Frank © TT2-3621
 380 Young Wilson H © TT3-1634
 Brown Julius C TT4-6109
 381 David's Serv Sta gas sta TT5-9601
 384 Bell Otis © TT5-9961
 Byrd Leroy TT6-4703
 Sanders James © TT5-1569
 394 Vacant
 395 Carson's Car Wash TT6-8867
 396 Bounds Moses © 886-3697
 Thompson Robt TT3-3019
 400 Lewis Wardell TT5-9319
 Long Robt L 883-8494
 401 Good Samaritan Church of God
 in Christ
 403 Charlene's Beauty Shop 886-9345
 404 Goforth Willie J © 885-6532
 Wooda Mattie Mrs 886-6854
 405 Supreme Barber Shop
 Hall Washington TT6-9407
 406 Roseboro Frank © TT4-3221
 Henderson Marie Mrs © TT2-4614
 410 Gladden Elliott © TT4-1091
 Zeigler Alice Mrs
 Rohrer av ends
 413 Rosteing Horace M phys TT5-0931
 Hill Charlie C 884-7534
 Evans TK TT6-5960
 415 Leftwich Food restr TT6-8870
 Newman John L 885-7008
 416 Preston Jas M © TT6-5538
 Williams Rose Mrs TT3-2172
 417 Derr's Jean Genl Ins Agcy 886-7282
 Davis Antonette Mrs TT6-3448
 417½ Tyes Kattie Mrs 886-3117
 418 Belton Saml ©
 Bland John C TT5-7701
 419 Reinsner Fish Mkt TT4-5280
 Lee Saml E 884-6410
 Peacock Harold TT3-5091
 420 Rowser Bertin jr TT6-8149
 Holsey Delores Mrs © TT3-8781
 421 Ferry-Wohlers Liquor Store
 TT4-4066
 Randolph Noah E TT6-7078
 425 Fish and Chicks restr 882-2104
 Jones Mildred Mrs
 426 Black Dorothy H Mrs © TT3-8877
 Haygood Mary F Mrs © TT2-6941
 427 Shark Ben TT3-6557
 Early Chas A TT6-4535
 Jack's Meat Mkt 884-1900
 Palmer James
 428 Keener Birdia Mrs © TT5-9291
 Keener Wm © TT4-6315
 430 Perkins Delicatessen TT5-8359
 431 Sunbrite Food Mkt TT3-7577
 432 Robinson Albertha Mrs TT4-5214
 Hattie's Hosiery Hse 886-1590
 Epps Jas TT6-2291
 433 Club Sari restr TT6-9390
 434 Morris Wm 886-8135
 Wilson Chas
 436 Barker's Food Mkt gro TT6-9076

Wohlers av intersects

- 437 Hamlin Park Pharmacy TT6-9145
 439 Foster Wm L
 441 Vacant
 442 Hough Lawrence
 Moore Lulu B 884-8042
 445 PA Barber Shop
 446 Clark Fred M © 885-1062
 Schmidt Ruth N Mrs TT5-3209
 450 Hessinger Caroline Mrs © TT5-6953
 White Emmerline M Mrs 886-5477
 451 Pleskow Adrian J © phys TT2-3593
 452 Turner Roosevelt © TT2-3064
 453 Berry Edw © TT5-0750
 456 Blanks Clotile Mrs © TT4-5066
 Beville James
 457 Wardlaw Olin © TT4-5633
 458 Bable Milton F TT6-7203
 Quarles Holly TT5-4699
 461 Bain David 885-2169
 463 Strother Edwin © TT2-2095
 464 Lee Lena Mrs © TT6-6622
 Lee Geo
 466 Murray Margt F Mrs © 885-0642
 Wright Alice C TT5-5634
 467 Bines Henry TT2-4653
 Boyd Robt L © TT6-3552
 469 McGrue Richd © TT6-7575
 Corbett Bertha 882-4224
 470 Clark Mary M Mrs
 Williams King P © TT6-2906
 472 Boyd John © TT6-7167
 Thomas Henry TT4-1332
 476 Boulware James E © TT5-0353
 Dickson Barbara Mrs TT6-1796
 479 Glaser Ben Serv Sta Inc TT6-8666
 480 Kirton Edw G © TT2-1877
 Smith Lily TT2-2091
 484 Ogden Mack © TT4-6321
 486 No Return
 489 Gruettner F H ©
 490 Berry Richd © TT3-8855
 Mathis Eliz Mrs
 492 Fannell Robt L © TT2-1107
 Hyshaw Irma Mrs TT5-4178
 493 Vacant
 495 Rainey Jas A © TT6-7773
 Rainey Jos TT3-3703
 496 Williams Booker T TT4-1886
 497 Horton Pauline E TT3-4454
 499 McIlwain Wm 883-3865
 500 James Tyler © TT3-6814
 Edl Mary L Mrs
 501 Vacant
 503 Velazquez Rene © 885-9688
 Portuguese Jesus
 504 Atkinson Spencer J TT5-8882
 Patterson Melzetta Mrs
 505 Vacant

120

FERRY E--Contd

506 Dickson Claude D @ trucking
TT4-5583
Smith Betty Mrs

507 Bradley Saml C @ TT2-1927
Fierce Sterling 885-4176

510 Ramey Wm R @ TT5-5958
James Lebron

514 Fressley Wm C @ TT4-4829
Austin Preston 886-5245
Pressley Real Estate Co 884-4829

515 Cathcart Margt Mrs
Moss Robt E @ TT6-5177

518 Stephenson Cecil L @ TT4-1147
Davis Lonnie TT5-7259

520 Roberts Thelma Mrs TT2-4478

523 Bflo Printery TT5-2025
Garrett Jas R @ TT5-2025

524 Prior James H @ 886-3282

527 Pickens Delicatessen TT4-5459

529 Shipley Wm
Kirk Joshua TT4-2806

530 McPhatter Chas TT4-2049
Pickens Jas L TT4-5459

531 Dyson's Hair Styling 886-8598

532 Crawford Melvin G Rev @ TT2-3613

533 Krempa Edw J @ TT3-2523
Welsh Bud TT3-9004

534 Chapman Gerald TT6-3687
Cunningham Harry @ TT2-6573

537 Johnson Rosa Mrs @ TT2-6354
Johnson Lionel W TT4-0595

539 Dukesbury S Alice Mrs TT3-9248
Jaster Clayton TT5-3067

543 Dyson's Dress Designing & Dress
Making 886-8564
Potter Melvin E
Dyson James C TT3-6703

547 Vacant

547 1/2 Parkway Tavern TT6-8606

549 Parkway Delicatessen TT6-8622

Humboldt pky intersects

571 Davenport Savanna Mrs
Beasley Roby 893-8621

573 Brisbon Barber Shop TX6-9080

577 Pullo Michl @ TX5-3375
O'Brien Beatrice M Mrs TX4-4878

579 Franklin Geo L @ 893-9827
Wallace D C TX6-5913

581 Worley Helen TX6-3048
Johnson Lovell 894-7333

584 Smith Luther P @ TX5-7690

585 Davis Wm TX6-3635
Mostiller Melvin TX5-5056

586 Beckinhausen Erwin S TX2-7868

588 Humboldt Garage Inc TX4-8088

589 LaModerne Beauty Salon TX4-5144
Hendricks Celia L Mrs @ TX4-5144
Price Dorothy TX4-6430

590 Strano Fred @ TX4-5764
Gibson Fannetta Mrs

591 Lamar Willard @ TX3-6841
Holley John L 892-9248

594 Norwood Casterwell
Simms Wm S @ TX4-7214

596 Piper Booker T TX5-5079
Fagan Juanita Mrs

597 Fenderson Jessie @ 896-0025

598 Johnson Dolores A Mrs TX4-9866
Boston Arth TT5-7413

599 Coleman Leonard 896-3283

600 Feaster Jeremiah @ TX5-6461

603 Smith Zedekiah TX4-6086

605 Jackson Jesse @ TX6-3279
Beard Landrum Z TX6-2732

606 Harris Fletcher L @ TX5-6239
Settle Silas 895-1485

609 Mosley James D
Royal Norma TX6-3447
Williams Alois G TX5-2991

610 Brown Edna Mrs TX6-8482
Evans Percival B @

613 Interstate Constn Co TX2-7262
Wilcox Walter A @ TX2-7262
Lyons Kenneth C TX3-6551

615 Moore James W @ TX5-5141
Vance Beulah M Mrs

619 Scott Betty Mrs @ 895-4015
Winston John R

621 Snead Clarence
Hale Jethro @ TX5-7549

622 Smith Clifton R @ 895-6907

624 Horton James TX6-4624

624 Baugh Dallas A @ TX6-5418

625 Burroughs O Henry @ TX4-4582
Sims Lonzo C

626 Lockley Mary Mrs
Tomes McKinley 896-2630

627 Thompson James F @ 896-3462
Hurst Albert Jr TX3-8691

628 Walker W K @ TX6-5791
Mattison Carrie Mrs TX6-7680

629 Morehead Grant @

630 Levy Jessie L @ TX6-4583
Crawford Major TX5-4939

631 Miller Oscar
Terhorst John T @ TX6-6166

rear Dettman Richd R TX6-1666

632 Krasnewicz Stefan @ TX3-3850
Jenkins Eug R

634 Brittingham Mary A Mrs
McCarley Sylvester 895-5014

635 Stevenson Fred J @ TX4-3545
Holyrod Wilfred TX5-5516

636 Stevens Amos TX6-2208
Plummer Donald

639 DiPirro Michl @ TX2-1728
Stark Raphael

641 Burroughs Oscar TX4-6814
Roberson Emzie

642 Recchio Vito @ TX4-8285
Boehmke Wilhelmina A Mrs
TX4-6969

644 No Return

647 Edwards Herbert T @ TX4-6609

648 Suppa Victoria Mrs @ TX3-2325

651 Pringle Harold TX6-6172

652 Ferry Hollis J @ 894-3171
Ferry Lillian Mrs 895-5840

653 Moyer Frank @ TX4-7561

654 Magrone Concetta Mrs @
Vassallo Rocco TX5-2522

655 Dwork Julia @ 892-1967

656 Workman Geo @
Porter Otis TX6-6748

658 Taylor Mary 892-7206
Johnson Myrtle Mrs 896-0446

661 Bettinger Charlotte A Mrs TX6-7534
Fromm Marion TX4-7569
Wieder Paul A @ 893-6289
Johnson Chas

Fillmore av intersects

684 Vacant

686 Vacant

694 Illuzzi Jos V @ TX3-9204

698 Falbo Angela TT5-9633
Frontera Thos 892-1042

700 Viola Anthony TX2-1016
Eddy Mildred Mrs 896-5350
Nice Alice Mrs 895-6649
Sansanese Jos D 896-1043

704 Vitale's Mkt TX2-5880
Vitale Dominic @ TX2-5880
Gallo John TX4-2112

708 Gregory Lillian Mrs TX3-5682
Delmonte Peter J TX5-1373

Winchester av begins

716 Kar-Nu Collision Serv TX6-9469

724 Pracasso Angelo V @ TX2-5728
Barnes Dorothy F Mrs TX4-1715

728 Murphy Edw 892-2985
Briatico Thos @

757 Vacant

768 Pieuracki Edw
Girl's Detention Home

770 Meyer Edw J Memorial Hosp (sewing
rm)
Boys Detention Home

772 Homer Jas TX6-7634

801 No Return

811 Tibetta Mary S Mrs @
Doerflein Mary C Mrs 893-4405

812-24 Interstate Bakeries Corp
TX2-5100

819 Beller Gerald C 894-3333
Popp John E @ TX3-5402

Chelsea pl begins (not open)

825 Vacant

rear Kotos Ignatius @ TX4-2409

1018 Better Sign Co 896-6036
Ruksc Henry @

1022 Biniskiewicz Wm M @ TX2-3813

1023 No Return

1025 Lampka J H Furn Co TX2-0970
Lampka Jos H TX3-0983
Asselin Elsie M TX6-2467

Peterson intersects

1026 Pawlak Henry L @ 896-3823

1030 Nowak Walter W @ barber TX2-0125
Smolnesky Michl TX3-3167

1032 Fire Dept Engine Co No 18
TX5-9835

1035 Anderson Auto Sls used cars
TX5-1225

1038 Victor Optical Co TX2-0010
Choinski Victor A @ TX2-7317
Pesta Monica J Mrs

1042 Smith J F Clock Hse mfrs
Palinski Julian J @ TX4-1862

1044 Szwalkiewicz Stanley barber

1046 Glowinski Bernard pntr

1057 CBC Service gas sta TX6-9115

126

Genesee intersects

1070 Met Appliance Serv Co TX6-6999

Best intersects

124

N Parade av intersects

1209 Park View Grill @ restr TX6-9206

1213 Cieslewicz Edw J @
Aspell Jas D TX3-4859

1215 Frankhouser Edw J TX2-5175
George Walter A @ TX3-8695

1216 Massey Fred G TX4-7005
Koch Wm C @ TX3-3135

1217 Weigand Fred J TX4-5903
Bellanca Philip @ 893-9677

1220 Savage Martha Mrs
Walker Eliz N TX6-6740

1221 Maynard Edith Mrs TX3-8825
Weaver Mabel L Mrs @ 893-1455

1222 Hughes Helen M @ TX5-0932
Gurinowicz Leo 896-2989

1224 Vacant

1226 Agafonow Michl @
Michael's Fillmore Grill restr
TX6-9876

rear Siegel Frank L TX3-5229

1227 Thompson Edith Mrs TX5-6924
Bellanca Philip jr

122

Northampton intersects

1234 Ortwein's Delicatessen TX6-9837
Ortwein Norman @ TX2-4631
Feedham Donald F 894-9213
Koester Gerard C TX6-3167

1235 Bill's Sunoco Serv TX6-9309

1244 Troy Frank A 896-4087
Pietruszka Stanley 892-1742

1247 Tresch Harry @ TX4-6085
Damsain Harold J 893-9868

1248 Oliver Jos @ TX5-1191
Oliver Robt P 892-5764

1250 Oliver Brake Inc (garage)

1251 Veteran Neon Signs Inc TX3-8558
Mallon Chas @

1252 Kiine ivalomae Mrs 895-2360
Gasak Albert J

rear Bergstrom Wm F TX2-3531
Butlak Stanley A TX2-2135

1256 Kolodziejski Jos @ TX5-4800
Wierzbinski Stanley @ TX2-2495

1257 Oliver Brake Inc auto repr
TX2-3013

1260 Baluch Peter @ TX3-5416
Mullen Martin 895-5022

1261 Doc's Inn tavern TX6-9920

1264 Oliver Brake Inc (mtr dept)

1266 No Return

1267 Vacant

1268 Bealer R Jas

1269 Stokely Harry R 896-2161
Bologna Jos V barber

1270 Kream Kraft Ice Cream
Delmar Gordon @ TX5-0446
Larson Eric

Fougeron begins

- 1273 Hatrick's Grill tavern TX6-9099
 Hatrick Wm J
- 1277 Roehrig A G & Son sht mtl wkr
 TX2-8857
- 1279 Gas-Vac Heating Corp TX5-9001
 Rode Edw W contrs sups TX3-1137
 Hicks Sam I
- Pfeffer Electric Co contr TX5-9001
 George's Auto Serv reprs
- Girard pl intersects**
- 1280 Reid Carroll O pub acct
 Weber Albert M @ TX5-1767
- 1284 Fillmore Quality Bakery TX3-6755
 Milligan Anna M Mrs
- 1286 Buzzarde Ethel M @ TX4-4918
 Lustre Clean Rug & Furn Clns
 896-1824
- Atlas Rug & Furn Clns 893-6071
 D & R Rug and Furn Clns TX2-1522
- 1288 Ostermeier Clarence J @ tailor
 TX4-6596
- Ostermeier Ralph J TX4-4320
- 1292 Helm Geo G @ TX5-2720
 Vine Geo TX4-0911
- 1294 Vacant
- 1295 Vogue Cleaners Inc TX2-1111
- 1297 Hershberger Edw
 Shultz E C & Sons sweepers
 TX2-9304
- Heintz Eleanor Mrs 892-5550
- rear Schult Harry broom mfr TX2-9304
- 1299 Humboldt Florist TX2-0399
 Orlovski Leo TX2-0399
- Poli Evelyn L @ TX3-4121
- Kaska Rose TX5-0521
- Schmitz Paul E TX5-3596
- 1300 Don's Texaco Serv TX6-9925
- 1301 Kubanek Walter H barber TX3-3901
- 1303 Albach Mary C TX3-2928
- Buscher Frank A @
- Moser Helen TX4-1822
- 1307 Vogelsang Wm G @ funeral dir
 TX3-0211
- Riley ends**
- Urban begins**
- 1310-12 Kern's P C Sons hdw TX4-5000
- 1312 Lull Matilda A
- 1314 Zimmerman Anna Mrs @ TX4-9565
- Pache Wm delicatessen TX3-6773
- 1318 Wagner's Groceries TX4-3580
 Wagner Clarence J @ TX4-5252
- 1322 Mertz Carl jr @ funeral dir
 TX4-4824
- 1324 No Return
- 1331 St Mary Magdalene R C School
 St Mary Magdalene R C Church
- Landon ends**
- 1335 Schwarz John barber
 Rudler Robt F
 Rudler Frank X TX6-2815
- 1338 Milano Pizzeria restr TX2-5671
 Daroshefski Leo C chiropractor
 TX4-3020
- 1339 Johnny's Fish Hse TX6-8740
 Costuros Peter G 895-5454
- 1340 Beros Constantine D @ TX3-7813
- 1342 Zion Temple Ch
 Peterson B
- rear Kolpack Chas W TX5-9149
- 1343 Joe V's Market TX6-1157
 Berg Francine
 Riley Mamie Mrs
- 1344 D J H Furniture Center Inc
 894-8250 } 894-8251
- 1345 Nino's One Hour Martinizing
 Cleaners TX6-9496
 Corner Store Church of God in
 Christ
- French begins**
- 1350 Fritz Paul 896-0360
 Nazarene Unity Science Ch
 Henry Rowland A Rev 895-4108
 McGill Jas H dentist TX4-4060
 Hill Henry
 Fitch Albert
- 1353 Schuh Albert Restr & Grill
 TX6-9392
- 1354 Humboldt Liquor Store TX4-6080
 Bauer Wm TX5-3355

FILLMORE AV—Contd

- Moats Charlotte TX4-1781
- 1355 No Return
- 1357 Della-Radd Music Store TX4-9801
- 1358 Sugarman Julian J lwyer TX6-7005
 Todd Ins Agency TX6-7005
- Burzynski Anna Mrs
 McMahon Mary K
 Smith Anne L Mrs
 Kabel Helen Mrs 893-5993
 Rudey Raymond 894-9246
- 1360 Long Raymond J
 Malcolm's Mkt gro
 Malcolm Steph J 896-3841
- 1361 Klavoon E Edna Mrs
 Fillmore Vacuum Center vacuum
 895-5281
- Oswald Celia G TX6-0897
- 1362 Zitzler Mary A Mrs TX2-4586
 Tootie Victor V
 Atkinson Ralph W dentist TX4-8592
 Reichlin Wm A
- 1364 Snow White Clns & Launderers
 TX4-9531
- 1365 Danny's Restr TX6-9102
 Koval Rose Mrs TX5-8019
 Syplicki John TT5-1118
 Cowal Rose TX5-8019
- E Utica ends**
- 1367-75 Winegar's Inc hdw TX4-8244
- 1372 Horwitz Cut Rate Drug Store
 TX4-6565
- Thompson Frank W phys TX6-3633
- 1373 Rising & Taylor Inc adv TX4-3940
 Speed-O-Screen Process Co Inc
 sign writers TX4-9536
- International Brotherhood of
 Electrical Wkrs Local 1339
- International Brotherhood of Elec-
 trical Wkrs Local 2154
- Archer Fred D dentist TX6-3135
- 1376 Speed Wash coin oppr laundromat
 1377-79 Manufacturers & Traders Trust
 Co TX4-5789
- Box av begins**
- 1382 Scherer Jewelers TX4-4577
 Scherer Hermigild J @ TX4-8269
 Scherer Hildegard E TX4-4577
- 1384 Hale Calvin
 Audrey & Del's Records (br) dlrs
 896-4735
- rear Walker Claude O 895-7943
- 1385 Vacant
- 1388 Lyons Jimmy Constn Co 895-7000
- 1389 Reiman Herbert C TX4-0075
- 1390 Vacant
- 1382 Sonny's Barber Shop 896-9441
 Lewis Precious
 Johnson Thelma TX6-9563
 Beige Hortense Beauty Lounge
 TX6-9563
- 1393 Smith Doris dance studio
- 1395 Gardener Carol Mrs
- 1400 Heim's Bakery TX4-4544
- Woepfel ends**
- Roeder begins**
- 1401 Sench Jewelers TX4-7520
- 1405 Parkdale Radio & TV Service
 TX2-8743
- Perry Thomas TX6-8022
- Price James R 895-9827 TX2-8743
- Cicco Arnold
- 1406 Dicks Restr & Bar TX6-9338
 Spencer Shirley B Mrs TX4-6024
 Harris Ada L Mrs TX5-2780
- 1407 Meyer Clarence F dentist TX4-8228
- 1408 Ray's Delicatessen TX6-8448
 Pettis Cary 896-0296
 Adams Lucille
 May Caroline Mrs 3871
- 1409 Urenna Chas TX3-5029
 S & W Shoe Co retail
- 1410 Geracl's Fruit Mkt TX4-6580
- 1412 Your Appetite Restr TX6-9580
- 1414 Old Dutch Rye Bakery TX4-8511
 Massey Edw F TX6-5351
 McHugh Elsie
 Watt's Restr TX5-9497
- 1415
Glenwood av intersects
 (ws not open)
- 1418 Brooks Jas C 896-2739
 Power House Ch of God In Christ
- 1422 Victory Temple Ch of God In Christ
 Kelley LeRoy
 Poole Parthenia Mrs 895-8576
- 1423 Marine Midland Trust Co of Western
 NY (Fillmore-Glenwood Ofc)
 TX4-5508

- 1426 Epic Furniture Co 896-0118
- 1428 Richtermann Norman G TX6-8063
 Satison Loretta B Mrs TX6-6429
- 1430 K & R Automatic Sprinklers Inc
 TX5-7225
- 1431 Schick Raymond H @ TX3-7270
 Schick's Pharm TX5-7270
 Jedrysk Stanley J
- 1432 LiVecche Annolfo J barber
- 1433-35 Am Home Htg Corp TX4-7500
 & TX4-7501
- 1435 Hebler Laura R Mrs TX5-3496
- 1436 Ma & Pat's Restr TX6-9156
- 1437-39 Genl Appliance Serv TX4-7030
- Helgert Olga Mrs TX4-1103
 Parquet Margt
- 1438 Tony's Cafe restr TX6-9671
- 1440 Wegler Estelle Mrs @ TX5-6216
- 1443 Foote Ida M 895-0271
- Winslow av intersects**
- 1448 Mary's Rays of Beauty 896-9627
 Livingston Robt
- 1449 Shallmar The restr TX6-9255
- 1450 Wash-O-Mat & Clns TX6-6960
 Silverman Sidney @ TX5-2027
- 1453 Davis Jos barber
- 1456 Sumpter Rosalie Mrs 896-1245
 Jones David L 894-3926
- 1457 Ace Mkt Inc gro TX3-8200
- 1458 Fillmore Food Shop delicatessen
 W lker Erwin V TX3-4898
- 1460 Grimm Chas W @ TX4-4570
- 1466 Filwood Beauty Salon 896-8984
 Miller Edna
 S & L Fashion Hse sportswear
 896-9410
- 1474 Fillmore Liquor & Wine Co
 TX4-6555
- Baitz Mildred M Mrs @ TX4-6555
- 1476 Tychulski Pearl Mrs TX4-9730
- 1482 Miles Welton
 Fields Chas J 894-5357
- 1484 Diebold Jos J @ TX2-3483
- 1488 Vito's Barber Shop
 Allein Ruth C @ TX4-6058
 Schleeter Louise Mrs TX2-5680
- 1495 Genl Elec Semi-Conductor Products
 Dept mfg 892-8000
- 1500 Greco & Zanda serv sta 896-8925
- E Ferry intersects**
- 1507 Vacant
- 1508 Empire Mkt Food Town gro
 TX4-8966
- Burns Alice M TX6-0831
- 1509 Vacant
- 1512 Semen Jos
 Teampa Frank 895-9175
- 1513 Fill-Ferr Restr @ Grill 895-9594
 Kowalczyk Alex jr @
- 1514 Morgan Nancy Mrs
- 1515 Vacant
- 1516 Vacant
- 1518 D'Agostino Frank @ TX4-8574
- 1519 Rossi Jos C TX3-2824
 Howlett Beverly
 Hamm Geo
- 1520 Ferraina Thos @ TX6-1029
 Ferraina Peter
- 1522 Vacant
- 1523 Maria's Beauty Salon TX5-9547
 Thomas Lloyd C @ TX5-9547
- 1526 Chiarilli Louis R @ TX4-6851
 Wilcox Elsie Mrs
- 1527 Vacant
- 1529 Collins Bobby 892-7054
 Williams Joyce 892-0272
- rear Skrabucha Wm R TX3-5537
- Inter-Park av ends**
- 1535 Delmonte Angeline @ TX3-9622
 Kistner Agnes Mrs 896-0395
- 1537 No Return
- 1538 Gray Arth TX6-2970
 Carter Chas H TX6-3742
- Salemi's Farm Mkt TX6-8038
- 1539 Lenzeita Cosimo 892-0586
 DiPirro Filomena Mrs @ TX3-1612
- 1540 Durkin Edw G TX3-7356
 Durkin Thos @ TX3-4762
- 1542 Link Chas F auto repr TX4-0814
- 1543 Blaw-Knox Co (Research Div)
 TX5-2100 ext 72
- 1546 Marcy Gerald 896-4348
 Graziani Mary Mrs @ TX5-6782
- rear 1546 Vacant
- 1548 Dalonzo Saml J TX4-8519
 Walther Roy TX5-5646
- 1550-52 Kenington Marking Device Co
 Inc TX6-7887

- Hayes Robt 894-5647
 Williams Loretta Mrs
- 1552 No Return
- 1554 Suzan's Appliances & Telev
 TX3-8431
- Pandolfi Angelo J TX4-7090
- 1555 Knox John H Co Inc plmb & hgt
 TX4-2527
- 1556 Johnay's Drop Inn restr 896-9180
 Sidney ends
- 1564 Dalonzo's Groceries & Meats
 TX6-5699
- Krywalski Josephine Mrs
- 1565 Even Peter J @ TX4-8777
- 1567 Grieco Peter @ TX3-7421
- 1570 Fleming Jas
 Mirabelli Cesare @ TX5-2273
- 1574 Sherman Paul R @
 Sherman Violet Mrs TX3-0873
- 1576 Cole Anita Mrs
 Fermo Lucian G 895-2428
- 1578 D'Amico's Grill restr TX5-9796
- 1582 Rosati Christina Mrs @ TX4-6240
 Whitaker Robt P TX2-0858
- 1594 Vario Jos R @ TX3-3156
 Hopkins Louise Mrs TX2-9428
- 1598 Czarniak Stanley F @
- 1600 Fillmore Birdland TX3-5046
 Ferrara Patk @ TX3-5046
 Eberle Steph 893-4745
 Pace Louis M TX5-3788
 Dittrich Bertha Mrs TX3-2485
- 1608-12 Bflo Dairy Council Inc bottle
 exch TX2-3340
- 1616 Braeunlich Albert M @ TX2-9280
- 1618 Ruppert Elnora E Mrs
 Danner Jane V Mrs @ 896-8057
- 1622 Tripoli J V & Co Inc eng sups
 TX4-1777
- 1625 Mike's Auto Service gas sta
 TX6-9241
- 1626 DeAngelis Danl @ TX5-3940
 Barrett Laurence T TX2-1275
- 1628 Vacant
- Woodlawn av intersects**
- 1638 Butcher Calvin 892-6850
- 1640 Purpera Pasquale @ TX4-6493
 Lucas Adelaide O Mrs
- 1644 Balducci Peter @ TX4-0092
 Seehase Paul 892-8037
- 1648 Pavlonis Jos
 Faye Chas 894-1725
- 1649 Herms Equip Corp agrl implements
 TX6-4958
- 1650 Rees Gordon H TX3-2399
 Bflo Tape Recorder Serv TX3-2399
 Am Television Serv 895-0644
- 164**
- Northwood av intersects**
- NYCRR overpass**
- 1669 Fill-Nor Motor Sis used cars
 TX4-4987
- 1679 Mecca Thos J TX2-4450
 Cassullo Sarah Mrs
- 1680-1710 Spaulding-Yates Inc coal
 TX3-0050
- 1681 Dunn Steel Fabricators Inc
 TX4-2400
- 1711 Tamburano Louis @ TX3-0380
 Maitre Clifford J 896-5624
- Buell av ends**
- 1716 Baude Dolores 895-5505
- 1717 Automatic Equipment Corp vending
 machs TX5-8443
- 1720 Maber Patk V @ TX4-8583
 Naudasher Maryon C Mrs TX2-3588
- 1722 Mann Edw H TX6-7284
 Farris Jos J TX4-4061
- 1726 D'Apasquali Anthony @
 Menz John F TX4-7010
- 1732 Pedano Vito @ TX2-2940
 Berryman Herbert H TX5-2366
- 1736 Beckman Elec Equip Co TX6-7700
- 1738 Rayburn Howard gas sta
- Mohican av ends**
- E Delavan av intersects**
- Zone 14**
- 1782 Van's Snack Bar restr
 Camellia Linen Supply Co Inc
 (whse)
- 1783 Vacant
- 1790 Grampp Donald E gas sta TX6-9409
- 1791 Truck Equipment Co Inc truck
 bodies TX2-6780
- 1796 Dairy Queen ice cream TX5-0892
- 1800 Sunshade Window Products Inc
 blinds 896-2120
 Win-Chek of Buffalo Inc wholesale



253 Ekers Norwood E @ TX4-3706
 254 Cocera Simon
 255 Kazmierczak Robt R 896-8466
 Fisher Dorothy
 Slater Jarvis
 rear Zolnowski Henry P TX4-4284
 257 Harris James
 Parker Marion R Mrs TX6-8415
 Faber Howard G @ TX4-9171
 260 MacLeon JohnA TX2-2621
 Kirst Florence Mrs TX2-7065
 Davis Harold L 894-9422
 261 Wuest Chas M @ dairy products
 TX2-7782
 262 Evelyn's Beauty Salon TX6-7388
 Niedermeyer Joseph @
 263 Barber Robt W @ TX4-2047
 267 Sehl Anthony
 269 Elkins Garland C 895-1745
 270 Bemish Paul T @
 271 Stamper Rose M TX3-2604
 Nelson Velvet M TX5-6425
 275 Lewis John A TL2-2904
 Clarke James 896-0370
 Wilcox James F @ TX5-3818
 277 Purcell Henrietta B Mrs @ TX5-2222
 279 Williams Sylvester A @ TX6-4439
 Dixon James

126

Genesee intersects

310 Sturm Virginia Mrs @ TX3-9839
 rear Vacant
 312 Charles Marie Mrs

High intersects

319 Vacant
 322 Brantney Clarence @ TX5-1961
 Sharp James 896-5970
 326 Begin Helen F Mrs @ TX2-3444
 329 No Return
 330 Haderer Hilda @ TX6-6423
 331 Hicks Richd W TX3-5427
 Kandefer Stanley TX5-9169
 Dawson Mary E Mrs TX6-3347
 332 Griffin Margt Mrs @ TX2-9664
 334 Bleasdale John A TX2-7077
 335 Czajka Bernard 896-6474
 Meyers Gilbert TX5-6700
 McConnell Shead TX3-8232
 336 McCoy Ollie M 893-3481
 rear McCoy Ollie M Mrs 893-3481
 White Chas C 894-8176
 337 Allen Talmadge @ TX3-9715
 Demps Joseph E TX6-5644
 338 Nelson Willie @ 892-6968
 341 Smith Wm H @ TX2-3442
 342 Stein Virginia C Mrs
 rear O'Gara Margt 896-0190
 343 Webster Marviline R Mrs 892-4075
 Taylor Cleveland 896-2662
 rear Bozeman Loranze
 Maxwell Randy jr 895-1119
 344 Allen Prayer J @ 896-3810
 345 Moreland Mary A Mrs TT5-3449
 Jones Sylvia 892-9320
 Kennedy Julia Mrs
 Egleton Mae Mrs
 348 Smith Frazer T 896-3634
 King Harold
 351 Hy Grade Remodelers bldg contrs
 TX6-7841
 Panebianco Ernest @ TX6-7841
 rear Brown Ruth Mrs
 352 Collins Irving W @ TX6-6085
 353 Diewiger Frances Mrs
 Meredith Dorothy Mrs @
 rear Chapman Mark

FOX—Contd

354 Vacant
 357 Rettberg Wm P @ TX3-0709
 358 Wohlleben Eug E @ TX6-5921
 360 Vacant
 361 Newman Fred @ TX4-3540
 362 Scarpace Jos L @ TX6-6479
 Long Harold H TX2-4341
 363 Miller Norman H @ TX3-1546
 rear No Return
 364 Smith Elmer P TX2-7880
 Zalikowski Alf @ TX6-6367
 rear Neporodny Lucille Mrs
 rear Guard Wm E
 366 Greer Jack M @ TX6-5566
E North intersects
 403 Kuhn Sophie J @
 405 Mosley Otis 896-3916
 rear Winslow Helen Mrs
 407 Schneider John H @ TX5-9890
 409 Muehlbauer John A @ TX5-2297
 Hennessey Glenn TX5-3885
 413 Kurtzworth Frances Mrs @ TX5-5072
 Friedrich Sophia J Mrs TX3-3779
 415 Willebrandt Wm @ TX2-8013
 Hartman Rose
 417 Morris Joseph E TX2-5317
 421 Miranda Victoria Mrs TX2-1057
 Price Wm TX3-0531
 423 Shaw Saml C TX2-1266
 Wurzburger Hof restr TX6-9183
Best intersects

- 708 Vacant
 711 Hibbs-Schafer Labys dental
 TL4-5321 & NF2-2389
 712 Hardy Helen V Mrs @ TL4-8658
 Hender Chas A
 714 Hardy Helen V Mrs used clo
 Fergen Edna O Mrs 852-2075
 Schmitt Amalie Mrs 852-1849
 Ernie James
 715 Johnson Bishop C 856-0104
 Burhanen James 856-8828
 716 Serns David elec contr TL4-2007
 718 Santercole Francis E @ tailor
 TL2-8038
 719 Solomon Mamie Mrs 856-8537
 720 Casbohm Harold @
 724 Pastime Grill restr TL4-9860
 Weber Grace F @
 725 Golden Rule Rly Co TL4-6273
 Abdelaziz Melchizedek @ TL4-6273
 Harris Bailey TL6-1875
 726 Henderson's Barber Shop TL4-9133
 728 Hill Henderson TL6-5637
 Terrell Herman TL3-7698
 Terrell's Woodwork Specialists
 furn repr TL3-7696
 McDuffie A1
 730 Curry Fredk D 853-4995
 Howard Dorothy Mrs
 Jones Evie Mrs
 Shindler Anna Mrs
 733 Vacant
 734 Ratajczak John A TL3-1831
 Physically Handicap ped Center Inc
 736 Mutter's Tavern restr TL4-9749
 Long Julia Mrs TL6-6357
- Grey intersects**
 743-45 Karl Jos @ jwlr TL3-1382
 744 Vacant
 747 Sackow Carrie Mrs TL2-7076
 Wagner Christian R
 Manning Wm L 852-6708
 Stillwell Florence TL4-2016
 G & H Bargain Store genl mdse
 Rizkalla Wade
 751 Kurtz Frank @ TL2-0487
 Quality Superette Inc gro TL4-3279
 753 Margie's Restr TL4-9498
 755 Community Savings & Loan Assn
 TL6-8875
- Carlton ends**
 763 York Athletic Club TL6-4527
 764 Vacant
 767 Graziano Andrew J barber
 769 Duplex Giant Wash Lndry
- Johnson intersects**
 778-80 Heegaard-Miller Drug Inc
 TX6-6515 and TX6-9538
 Green Jos TX4-7470
 Yung Ruth
 Brigham Chester TX6-8682
 779 Bill's Texaco Station TX6-9880
 782 Elshelmer Emma M 896-8687
 786 Avenue Music Center TX6-6673
 Mages Robt G @ TX2-9851
 Mages Robt C
 788 Chet's Hdw TX6-6884
 791 Edwards Lavina Mrs
 Kratzer Alice Mrs delicatessen
 896-9057
 Wheeler Howard 896-7565
 792 Baltimore Fish & Oyster Co
 TX6-6900
 Flintner Howard @ TX6-5239
 793 Saltzman Agcy ins TX6-8929
 Account Budget Co loans 896-1555
 795 Krueger Frank W
 rear Smith Doris
 796 Henry J's Place restr TX6-9187
 Edenholm Hilda
 799 Bernbeck Electric Inc contr
 TX3-4465
 Vallone Russell H TX5-5976
 Arndt Chas Jr TX3-6501
- 801 Heckler Frank
 Satcher's Lounge restr @ 896-9134
 802 Schicora Fred H 892-7921
 rear Langood Lehr TX4-9078

GENESEE—Contd

- Taggesell Loretta TX3-8151
 808 Roadside Cafe restr 896-9020
Sherman intersects
 811 Wieder's Dry Cleaning & Tailoring
 TX2-3070
 Frankenberger Gertrude TX5-0590
 Herrscher Clara Mrs 893-2282
- 815 Bogold Violet
 Excelsweld of Bufo motor repr
 TX2-7495
 816 Kar Automotive Transmission Repr
 & Serv Inc auto repr TX6-9001
 819 Advance Equip Co hotel sups
 TX6-7580
 Venus Clns TX6-7580
 820 Stroud John 896-0029
 Hausfelder Ronald @
 Wert Dorothy Mrs
 rear Vacant
 821 Strasser Kath Mrs @ TX3-1799
 822 Lewis J W Co auto paint & parts
 TX6-6572
 823 Sauer Leo Funeral Home Inc
 TX2-7183
 Sauer Leo @ TX3-0452
 825 Price Battery Corp mfrs TX3-7694
 826-30 Lobl's Auto Collision Serv
 TX6-6111
 835 Neal's Radiator Serv repr TX3-5234
 837-39 Miller Equip Co Inc restr sups
 TX6-7550
 840 Berger Josephine D @ TX6-5717
 Titus Grace Mrs
 844 Mike's Discount Shoe Store 895-8905
 Miller Jennie Mrs 893-9604
- Fox intersects**
 849 Neugebauer Fannie Mrs @ jwlr
 TX3-7580
 850 Stoll Appliance & Repr Co TX2-2100
 854 Vacant
 855 Barsh Louis barber
 859 Haderer John C @ TX2-5547
 Star Lane Beauty Salon
 862 Nemmer Frank
 Reibold Danl A @ TX2-8902
 864 Flat Iron Grill restr TX6-9426
 875-79 A & P Food Stores (br) TX3-3938
- High ends**
Sherman intersects
 891 Vacant
 896 Rischmiller Richd
 Thompson Ernest A TX5-2552
 American Bakery & Confectionery
 Wks Local No 431 (AFL-CIO)
 TX3-4311
 898 No Return
 899 Benton J B furn rooms @ 895-6615
 rear Warren Alf T 896-0782
 900-06 Weber A L Inc furn TX2-3808
 908 Roehm's Auto Serv repr TX6-9093
 914 Aladdin Clns TX2-1251
 Grzella Wm @ TX2-1251
 915 Vacant
 916 Handley Howard
 Berrett James TX6-1836
 Miller Eliz Mrs TX6-6936
 Genesee Take Out Dinners restr
 TX6-9074
- Gullford intersects**
 927 Gullford Inn restr TX6-1550
 Krause Jos
 Ernie Robt N TX6-1550
 931 Russell David 896-2321
 935 Todd Richd
 Endres Olivia Mrs @ 896-0665
 937 Stephen's Delicatessen TX2-8522
 Kosnikowski Steph @ TX2-8522
 Surdej Edw
 938 StMary of Sorrows RC Church
 941 Romano's Barber Shop 896-8617
 945 Kozlowski Anthony W phys TX2-1284
 949 Zwack's Delicatessen TX6-8965
 Zwack Chas M @ TX6-8978
 Kirkpatrick Leland L
 951 Humboldt Park Hall TX6-9454
 Humboldt Park Restr TX6-9454
 Intl Assn of Mach Local 2115
 Kensy Jane Mrs @ TX6-9454
 Railroad Mach Local No 1071

- Bakery & Confectionery Workers
 Intl Union of Am Local No
 18 TX2-7499
 Sheet Metal Workers Local Uno
 Union No 71 TX2-0374
 Automobile Mechanics Local No
 1053
- Reed ends**
Rich begins
 961 Maassen Jos TX6-5231
 D & D Transmission Parts Corp
 TX6-9445
 965 Armstrong Dale 894-5219
 966 Smoszna Helen J Mrs @ 893-6860
 Schneider Johanna
 967 Rogers Otto A meats TX2-0420
 TX5-1550
 968 Biersch Beulah Mrs TX3-1408
 Hausfelder's Flower Shop TX2-9338
 Hausfelder Ronald @
 rear Hausfelder Frank
 969 Cutini Pat antiques TX3-8128
 DiPace Felix TX6-7358
 972 Bernhard Laura Mrs TX2-3477
 Schoff Theresa B
 Scheuer Kenneth J
 Mueller Herbert J TX6-1587
 973 Breezmaster Prods awnings
 TX5-0048
 Malone Raymond C @ 895-0048
 Thornbury Geo W TX6-5940
 974 Cutini Pat (whse& display window)
 Cutini Danl TX6-4847
 Staebell Clara A 896-1125
- Sweeney begins**
 976 Schmitt's Grill restr TX6-9527
 Schmitt Alf TX5-7978
 977 Rosenkranz Philipp J P & Sons (Whae,
 Hill Julia Mrs
 983 Hy-Grade Sign Co TX2-2226
 985 Ross Food Co whol TX6-1133
- Strauss ends**
 988 Henry's TV & Radio Repr TX6-6136
 Perincev Atanas 895-0010
 Fullagar Jas W
 Chase Miral 895-5258
 990-92 Lexington Home Furnishings
 (whse)
 Rhoe Russell J
 Coleman Shirley R Mrs
 Dennee Arth
 994 Kreuger Henry
 Boyd's Food Shoppe gro TX4-3502
 Boyd Anna F Mrs @ TX4-3502
 Miller Frank
 995 Dietrich Funeral Homes TX2-7057
 Lesser Dorothy Mrs 892-8972
 Salinardo Nicholas F TX3-7405
 996 Irwin Laura TX6-8871
 Seeger Mildred
 Vic-Co Wine & Liquor Co TX3-4100
 Tryon Clara M TX5-2459
 1003 Guenther John A dentist TX2-3003
 Guenther Wm I TX2-3003
 Ratajczak Herbert L physical
 therapist TX5-0674
 Militeilo Sami A phys TX3-2826
 1004 Berlanti Bernette
 Collura Norma Mrs
 Lexington Home Furnishings
 TX6-9023
 Gordon Leonard TX6-3331
 rear Vacant
 1008 McDevitt Dorothy Mrs TX6-1807
 1009 Grundner Jas E 892-9969
 Twin Action Sporting Goods
 TX5-6224
 Buckfelder Martha Mrs TX4-6182
 1011 AAATCO Automatic Transmission
 Corp 886-0010
- Meyers begins**
 1021 Chimera Anthony J barber TX6-7972
 Staebell John B jr TX5-1837
 Kress Albert @ TX2-7024
 1023 Wilson Tavern restr TX6-9476
 Wojciechowski Henry
- Wilson ends**
 1024 Anchor Refr Serv Inc TX3-4092
 Schieberl Albert
- 1025 Lisiewski John @ wtchmkr
 TX3-0866
 1028 Vacant
 1030 Barr Jas H dentist TX2-3860
 Szczepanski Rose I Mrs TX2-7151
 Mueller Frank A
 1031 Schmitt's Meat Mkt TX2-4779
 Lenau Hugo @ TX2-4779
 1033 Coogan Mary Mrs TX4-7967
 1040 Blessing J F & Sons hdw TX2-6999
 Blessing J Fred @ TX5-3803
 1041 Parade Furn Inc 896-8014
 1042 Lenehan Mabel Mrs 893-3585
 Calkins Howard W
 John's Used Furniture Store
 896-5342
 1044 Genl Piano & Organ Repr TX3-2964
 Patalliot Everett F @
 1045-47 Kostek's Rosticceria Restr &
 Bar TX6-6949
 Dobrowski Jeannette Mrs @
 TX2-0265
 1048 Grimmer J Frank lwyr TX2-7273
 Steeg Theo & Son Inc ins & real
 est TX2-7273
 Grimmer Frank J lwyr TX2-7273
 Goodsell Raymond P TX3-2208
- 1055 No Return
- Fillmore av intersects**
 1066 H & D Mobil Serv TX6-9873
 1067 Brzezniak Raymond G TX4-6391
 Kemnitzner Jas L 893-5304
 1069 Comet Radio & Telev Co TX2-0211
 Siegel Lydia Mrs TX2-6087
 1072 Schummer Chas F 894-1624
 1074 Brotz Kenneth Trucking Co 895-4177
 1079 Schubert John P @ TX2-2652
 Carpenter Geo G TX4-1820
 Genesee Chimney mason TX5-9616
 1080 Aiple Walburga C
 Bovee Harold E TX6-1482
 Aylward Jos A 896-2147
 1081 Ted's Key & Sport Shop TX2-1225
 Clark Michl J 895-8735
 1086 Boruszewski Cecelia A Mrs @
 1087 Ace Welding Co TX3-1933
 Ace Auto Seat Covers TX3-1933
 1088 Bombor's washer serv 896-3223
 1092 Benson Harry B
 Malewski Henry W @
 1094 Shoe Repr Shop
 1095 Lendee's Lounge restr TX6-9757
 1096 Borowiak Sophie Mrs @ TX3-4714
 1097 Sturm's Auto Serv TX6-6132
 1099 Phillips Bros Garage Inc auto
 reprs TX3-3266 TX3-3227
 Western New York Truck Leasing
 Inc TX3-3226
 1100 Zajac Frank X @
 1102 Ann's Beauty Shop TX2-5609
 Lisek Anna Mrs @
 Home Comfort Co roofing TX3-2897
 Jakubik Edwin A 896-6168
 Frettert Erwin H TX3-2897
 1105 US Post Office (Sta E) TX2-6116
 1106 Gruszka Sophia Mrs TX4-2119
 1108 Wadel Lenora Mrs TX3-5655
 1109 Koehler Barber Shop
 Barth Carting Co TX2-0456
 E-Z Del TX2-0456
 Beyer Hans F TX5-9467
 1113 Nadolny Henry R TX5-2019
 1115 Kocanowski Mieczyslaw TX2-9706
 1119 Demming Robt
 Matyjasik Walter J TX4-6469
 1121 Fel's Grill restr TX6-9361
 Felski Henry TX6-0858
 1126 Humboldt Park Esso Serv TX6-6005
- Mill ends**
 1137 Bissell Grill restr TX6-9877
 Szyperski Leo TX4-5371
 1139 Jagielski Jos TX4-2811
 Adams Robt J
 Thelma Draperies TX4-2811
 rear Barlosiewicz Thelma TX4-2811
 1141 Besser's Drug Store TX6-7723
 Besser Adolph E @ TX6-9622
 Bleich Joel dentist TX3-3070
- Best ends**

122

GIRARD PL—From Humboldt pkwy east to
1279 Fillmore av
Zone 11

- 2 Swierczynski Mary Mrs © TX4-7529
Samulski Edw
- 4 Booker Frank E TX4-7677
Love Walter
Booker Josephine Mrs ©
- 10 Washington Willie TX5-9212
- 10½ Foster Clinton M TX5-2622
- 12 Garner Wm P
- 13 Bauerlein Leo J TX6-2551
Dietrich Gordon R 896-4907
Bauerlein Anthony J © TX4-7018
- 15 Boettcher Lillian Mrs TX4-4281
Seely Harry A
- 18 Luppold Margt M Mrs © TX4-9582
- 19 Lander Geo © TX4-9060
- 20 Dorsey Willie J © TX6-2583
- 23 Wright Robt W 895-5846
McClain Henry © 896-0622
- 26 Lamphire Jas
Hahn Clement G © TX4-1642
- 27 Dirrigr Geo © TX4-6019
- 28 Loftus Jos E © TX4-6601
- 29 Fields Theodis 892-0039
Hylton Lucy L 894-1425
Ingran Saml J 895-2725
Mitchel Robt M TX5-9639
- 31 Simmons Booker T © TX2-3167
Stephens Edw 896-0117
- 33 Jenkins Lawrence C TX6-1338
- 36 Senefelder Alice Mrs © TT6-7420
- 37 Brunck Edna R © TX4-3011
- 38 Fehr Andrew F © TX4-8560
- 42 Heim Herbert G ©
Volt Mary Mrs
- 43 Watts Clarence 894-9501
Anderson Jas
rear Shephard Philip © 894-4093
- 44 Schilling Jos F TX4-4240
Seibold Leonard © TX4-7554
- 45 Dietrich Norman C © 895-1502
- 46 Peoples Conde jr ©
- 47 Guy Nathl © 894-5501
- 50 Marquart Otto ©
- 51 Wynn Jack ©
Pender Harris C 895-7570
- 52 Plowucha Frank W
Alessandra Vincent
rear Barkley Dewey © 896-3859
- 55 Harris Willie © TX3-2580
Chatman Wm C
- 56 Schoemann Jas M © TX5-2386
- 58 Manuel Jas E © 896-0526
Johnson Chas 892-7777
- 60 Heim Ida B Mrs TX4-5017
- 61 Post Russell D 894-7215
Reece Florence Mrs ©
TX4-8547

- 62 Miller Anna M Mrs
Mehan Allen P © TX4-7546
- 63 Sharpe Frank W TX4-3032
- 65 Schunk Henry M
Deihl Alice Mrs 894-7080
- 66 Gawronski Walter F TX4-1335
- 69 Watson Sidney E ©
rear Vacant
- 72 Krohm Fred C
- 73 Martin Anna B Mrs © TX4-6063
- 74 Kordyban Eug S © TX5-6467
- 75 MacKee Saml H © TX4-6193
- 76 Williams Fred TX4-8886
Hughes Jesse J © TX6-1785
- 77 Niefer Geo © TX4-3723
- 78 Peek Hermah H © TX4-1522
- 79 Froeschl Ferdinand J © TX4-2405
- 81 Moore Wm K 892-5575
Loomis Judy Mrs
rear Badhorn Heinz G 892-5344
- 83 Fuchs Mathilda © TX4-8207
Kuechle Cath M TX2-3841
- 84 Buchner Lorenz © TX5-1163
- 85 Cummings Aubrey © 895-8092
Foster Arth R 893-8533
rear Irlbacher David M TX4-2627
- 87 Ramick Edward ©
- 90 Peters Dorothy E © TX3-6865
- 92 Bartlett Myrtle Mrs TX2-6683
Fillmore av intersects

- 375 Rogers Cleophas @ TT2-8665
Lewis Melvin TT4-7609
- 376 Anderson Mattie F Mrs 885-1702
Stallworth Matthew Jr 882-1951
- 377 Ingraham Carl M 882-1259
Washington Glover @ TT6-2534
- Brooklyn av intersects**
- 387 Elahrag Ahmed S @ TT2-6935
Ahmed Kaid N @
Glenwood Food Mkt TT2-6935
- 389 Smallwood's Beauty Salon 886-9653
- 390 Johnson Thurlio TT6-7968
Lillard Moses L @ TT4-3651
- 391 Gambel Lawrence 884-2985
- 392 Swans John A @ TT5-4083
- 393 Lewis Mary Mrs 883-6945
- 394 Short Rosa A Mrs @ TT3-3960
- 395 Page Wm H @ TT3-2026
- 397 Jordan Lucendia Mrs @ 885-4370
- 398 Scott Edw N @ TT2-3345
- 401 Casey Chas E @ TT3-2844
- 402 Mosakowski Alex @ TT2-9354
- 405 Baker Oscar @ TT5-1276
Gaynor Hollis 886-3565
- 406 Emert Mildred M Mrs @ TT3-8873
- 408 Williams Ethel L Mrs 883-2541
- Storz av intersects**
- 414 New Mt Olive CME Ch TT4-7706
- 415 Salzer Dorothy Mrs
Hart Chas T TT4-8746
- 417 Mullens Curtis 882-2823
- 418 Caldwell Saml @
Humbert James TT6-3310
- 419 Mullens Donald TT5-7431
- 421 Crawford Paul H
Morrow Mary TT2-2174
- 422 Heard Evelyn Mrs @ TT2-3876
Jones Mattie L Mrs TT5-9010
- 425 Wood Franklin @ TT3-8713
- 426 Garland Robt L TT4-5653
- 428 Carson L C @ TT4-4979
Norman Mattie
Anderson Michl TT5-8742
- 429 Terry John
Williams Mark @ TT3-1715
- 431 Walker Lester @ TT5-7960
- 432 Agee Geo L @ TT6-2494
McDuffy Gloria Mrs
- 433 Walker's L Delicatessen TT6-9204
- Roehrer av intersects**
- 439 Mitchell Saml S @ TT2-6976
- 443 Todd Joseph @ furn rms TT2-1744
- 447 Rielke Albert H patr TT3-4111
- 455 Walls Memorial AME Zion Church
TT4-1024
- 457 Bea's Delicatessen
rear Williams Grant
Eggleston Margt Mrs
- Wohlens av intersects**
- 467 Dittly Raymond J 632-0524
- 465 Vacant
- 471 Kelly James C @ TT6-3542
Jordan Thos L TT6-1648
- 472 Tiller Jesse
- 474 Clark Wm J 886-4375
- 475 Fox Edw F @ TT3-6810
- 476 Clark Clifton
- 478 Hough Carl @ TT3-5454
Long Sara F Mrs TT5-5430
- 479 Washington Willie
Anderson Wm M 882-2159
- 480 Lockett John L @ TT2-6886
Thompson Calvin D TT3-0650
- 482 Bohles Willie L @
- 483 Calhoun Jas C @ TT6-6978
Gallman Walter
- 484 Nance Danl jr 883-4175
- 485 Bowens Jan 883-5351
- 487 Harden Dorsey L @ TT4-4189
- 488 Bonner James H @ TT3-5736
- 489 Huff Melvin TT5-4709
- 490 Bethel John @ TT4-7134
Pittman Jack J TT4-7670
- rear Barkley Thos L TT6-4195
- 491 Hall Ray TT2-7652
Rogers Rufus @
- 492 Cobb Harold E TT5-8334
Ingram Ellen I Mrs TT4-1929

- 493 Holder James B 883-0585
Karter Joseph TT2-2947
- 495 Smith Moses M TA2-3521
- 496 Stribling Grady @ TT6-7938
- 498 Kirkland Cleveland R TT3-5849
Riles Melvin 883-1731
- 499 Brown Edw @ TT5-2501
- Celtic pl ends**
- 502 Nixon Ella B Mrs TT5-0415
Green Geneva Mrs @ TT3-0549
Russell Betty Mrs 882-1882
- 504 Finley Perry F @ TT2-5080
Cheatham Noel W
- 506 Weis Geo W @ TT4-1936
Johnson James
- 507 Keener Olin jr @ TT4-7742
Lewis Marie
- 508 Gillespie Wm J @ TT4-2705
- 509 McClellan Edgar F Rev @
- 510 Fossett Ollie C @ TT6-4302
- 511 Preston Horace L @ TT5-9044
- 514 Rice Wm @ TT5-2858
- 515 Gilchrist Robt 885-7551
Holmes Curley @ TT2-4560
- 518 Tucker Mack @ TT4-2629
Miles Waymon
- 519 Davis Leslie jr TT3-8334
Johnson Louis W TT2-6295
- 520 Phillips Chas E @ TT5-6894
Hare Wm J @ TT2-7432
- 523 Renfro Robt S @ TT5-0632
Stokes Willie M TT6-4919
- 524 Easton Henry T @ TT4-6862
- 527 Stenhouse Thos H @ TT5-8937
Bishop Robt 885-6041
- 528 Briarton Norma Mrs @ TT3-2227
- 529 Scott Preyful @ TT3-7122
- 530 Barnes David jr @ TT5-3386
Goodrum James C TT3-8173
rear Williams Gloria 885-3914
- 533 Scott Clarence E TT2-3802
Hughes Ray TT4-7466
- 534 Jackson Alma Mrs 883-1474
Rogers Robin M TT6-1215
- 537 Willis Jas C @ TT4-1378
Williams Roosevelt 886-8431
- 538 Amos Harrison @ TT2-8818
Harris Wm C TT3-0412
- Portage ends**
- 540 Stencil Fred @ TT2-3816
Wright Jas
- 542 Tylenki Clara H Mrs @ TT3-4569
Haywood Lilton TT6-0364
- 548 Wilson Cleveland 885-3756
Freeland Grover P 886-8210
- 549 Childers Earnest @ TT6-7293
- 551 McDaniel Charlotte
Harp Sarah L Mrs 885-6075
Evans Jerry
- 552 Herrrell Adrian @ TT6-6341
- 553 Fournier Jos @ TT4-1728
Sutton Otis TT4-6108
- 554 Seibert Richd F @ gift shop
TT4-3442
- 555 Duston June Mrs
Hankerson Uly H TT4-7308
- 557 Jenkins Clarence @ 883-8748
- 558 Todd Hector L @ TT2-6196
- 560 Foyster Paul J @ TT2-6741
Banke Raymond 882-6741
- 561-67 Vacant
- Humboldt pkwy intersects**
(Not open bet Humboldt pkwy and Fillmore
av)
- Zone 11**
- 721 Gibson Emma Mrs
- 722 Corpening Paul
Thompson Clarence M TX6-8553
- 724 Schopf Aug K @ TX4-6072
- 725 Bergman Cecelia Mrs @ TX4-8516
Martin Kenneth 896-2697
- 728 Dentinger Anna M Mrs @ TX4-5004
- 727 Kemnitzer Robt @ TX4-9540
- 730 Fuhrman Aug A @ TX3-5417
Krzeminski Gerald
- 731 Alexander Walker 896-0063
Smith Clarence W @ 895-0105

- 14 Shearer Edw 884-7228
Coffield John L @ TT4-9023
- 17 Thomas Viesta @ TT3-7712
Ragland Cath TT3-1832
- 18 No Return
- 19 Williams Lawrence K @
Bennett Audrey
- 20 Mootry Thos TT6-6659
Butler Jesse H 885-5547
- 21 Pearson Robt TT6-2286
Thomas Viesta Mrs @ TT3-7712
- 24 Sims Lettie Mrs @ TT2-2328
Chandler Jane Mrs 882-2541
- 27 Theus Lee O Mrs TT5-7712
Brown Chas @ TT5-5248
Roaks Roosevelt
- 28 Gary Dock F @ TT2-7426
Johnson Robt TT2-7592
- 29 Hicks Jas C @ TT5-5812
Geyer Pear E Mrs TT6-4836
- 30 Tarpley Wm @ TT5-2255
Williams Gus
- 33 Malcolm Steven J jr TT4-7610
- 34 Sessum Lawrence @
- 37 McClam Lewis W @ TT3-1432
Fayson Jas TT5-9051
- 38 Curry Robt S @ TT2-0829
Jordan Leroy 883-1838
- 41 Taylor Louis TT5-5153
Oaks McKinley
- 43 Kennedy Carl 883-5903
- 44 Fields Thos @ TT4-8250
Hughes Eliz Mrs TT5-0807
- 46 King Albert @
Heard Robt
- 47 Brown Alton TT6-5991
Nelson Wm A
- 49 Shavers Jas T @ TT6-5990
Lester Julius
- 50 Walker Lucile Mrs TT6-2675
Goehrig Henry J @ TT4-7757
- 52 Queener Dorothy M Mrs TT2-0109
Calloway Rebecca Mrs @ TT4-7854
- 54 Barber Janei S Mrs @ TT2-5389
Reynolds Marion D Mrs TT3-0640
- 55 Jetter Olin W TT2-7731
Williams Mary Mrs
- 57 Westerman Israel @ TT5-3147
Yates John A TT6-2267
- 58 Rushton Robt G @
Lindsay Thomas 883-7954
- 61 Williams David TT6-1891
Olden Frank 885-6923
- 62 Cauley Pinkey TT2-6416
Simmons Isaac TT3-0930
- 65 Hayes Carl @ TT3-1750
Wood Mary E Mrs TT3-0264
- 66 McKenzie Carol 885-6867
Perrin Lucile Mrs @ TT2-7823
- 68 Scott Sarah Mrs TT6-4155
Davis James @ TT4-9206
- 69 Wilson Rufus O @ TT4-2615
Tobias John E TT4-1820
- 71 Perkins Jos @ TT3-4163
Doyle Edw @ TT2-5843
- 72 Luchey Clyde 882-4162
Luchey Clyde @ TT5-3356
- 75 Slay Roger @
Slay Grace Mrs TT5-8747
- 76 Coffey Gilbert
Davis Jos I @ TT4-7044
- 79 Martin Jos @ TT2-7966
Ford Frederic TT6-1880
- 80 Jackson Theo TT6-2843
Ewing Lucille E Mrs @
- 81 Oliver Walter E 883-5870
Brown Jas J @ TT5-1515
Reed Connie TT5-3713
- 82 Harmon Corinne W Mrs @ TT5-4007
Rudolph Peter 886-3596
- 85 Ford John H @ TT2-8285
Russell John TT5-7620
- 86 Barr Florence Mrs TT5-1109
Coleman Ozias
- 89 Clemmons Eddie TT5-6469
Thomas Zollie @ TT4-7530
- 90 Calhoun David J @ TT6-0881
Allen Wm TT2-3937
- 93 Battle Ray F @ TT6-4572

GOULDING AV—Contd
Smith Eunice Mrs TT5-2712
Ulrich Emma K Mrs @ TT4-5115
Oglivie Margt Mrs TT2-5519

- Wohlens av intersects**
- 125 Thornton Alex @ TT5-6675
Brooks Adele Mrs TT4-8864
- 126 Tyler Saml @ TT4-8718
Hill Cornell jr TT2-3737
- 127 Riley James J TT6-3683
Neville Jos A @ TT5-4152
- 128 Valentine James A @ TT4-6880
Bundy Francis W 884-7932
- 131 David Joseph W
Manuel Lucille Mrs @ TT2-2386
- 132 Brinkley Geo L jr TT5-2336
Garrett Rufus @ TT4-4821
- 133 Williams Anna Mrs 886-3561
Wilson Cath Mrs
- 135 Corbett Adessa 886-0978
Wallace Mabel A 882-5434
- 136 Reese Chas @ TT2-1169
Day Thos F TT4-0229
- 140 Campbell Amos TT3-8821
Richardson Lee
- 141 Kirkland Haywood @ TT5-7827
Bradshaw Timothy 886-3521
- 142 Johnson Henry L @ TT4-8513
Johnson Willard E TT2-3457
- 145 Parham Shelton @ TT3-4342
Robinson Otis TT6-7047
- 146 Bethel John A TT6-1927
Cardwell Geo A TT3-5140
- 149 Hill Wm C @ TT5-7959
- 150 Witherspoon Moses L TT6-7275
Young Calvester Mrs TT5-2595
- 153 Cooper Mattie B TT3-1050
Jordan Wm Rev @ TT6-0542
Temple Devine Science Spiritual Ch
- 154 Simmons Wiley H @ TT4-5661
Borden Emery 885-1183
- 155 Bowman Mildred A
Williams Herman
- 156 Walton Eddie M TT5-7115
- 159 Lockman Albert W @ TT4-8061
McCall Rosie Mrs TT6-3738
- 160 Hawkins Stanley @ TT5-1820
Patterson Martha Mrs TT5-8840
- 163 Clemens Jean
Howard Robt B @ TT5-2636
- 164 Edwards Paul @ 884-9365
- 166 Saunders Shirley Mrs TT5-5968
Freeland Buster T @ TT3-8274
- 167 Livingston Marshall @ TT4-2767
- 169 Smith Jos TT4-8476
Eison Norman B @ TT6-3811
- 170 Owens Lunsford I @ TT4-0181
Davis Helen
- 172 Richardson Ernest L @ TT3-2777
Williams Garland TT4-2958
- 173 Walker Malcolm @ 884-5364
Curry Amos 884-3413
- 177 Newbern Cartrell TT2-9739
Williams L T @
- 178 Thurman Noah @
Edwards Richd 885-9469
- 180 McKay Chas TT4-6430
Martin Morris @ TT2-9514
- 181 Jones Adam E @ 883-2327
Jones Robt L 886-6702
- 183 Turner Lawrence plstr TT4-5986
Ward Harold 884-2886
- 184 Dent Julius @ TT4-6541
Burke Benj 885-7216
- 187 Millar Wm L @ TT4-8292
Rowe Margt Mrs TT3-2958
- 188 Pleuthner Martin J @ TT2-7377
Butler Margt
- 191 Bobo Richd E TT4-5492
Nelson Abril @ TT4-3670
Nelson Abril jr 885-2781
- 192 Cunningham Praylor @ TT3-9496
Jemison Joel
- 195 Whigham Jas TT5-8821
Howell Donald D TT5-8835
- 196 Myers Virginia L @ TT3-2845
Davis Willis
- 197 Robinson Minnie L Mrs TT4-8670
- 198 Warr Zenobia Mrs
- 201 Baker Wm @ TT5-1872
- 202 Penny Saml @ TT5-4623
Avery Jas TT3-3614
- 205 Taylor Thos @ TT5-4784
Clark Wm L TT2-2399
- 206 Scott John V TT5-5792
Frazer Naomi Mrs TT6-5342
- 208 Slacher Willie D
Davis Joyce Mrs 883-3929

MILK
tive Assn., Inc.
MILK PRODUCTS
PHONE TT 5-7400

Johnson Jas © TT2-5895
 209 Hunley Maceo C © TT5-6577
 Proctor Wm R TT3-0809
 Humboldt pkwy intersects

266 Horn Phillip J TX4-3437
 Heppel Verna A Mrs TX6-6738
 267 Fierstone Tire & Rubber Co (tread-
 ing div) TX3-2630
 270 Baker Thelma Mrs TX4-7590
 272 Vacant
 274 Vacant
 279 Buffalo Racing Pigeon Assoc
 TX6-9317
 Guilford Hall TX6-9317
 281 Vacant
 289 Wielgosz Frank M ©
 291 Wood John W
 Romsky Rose Mrs TX3-4642

126

Genesee intersects

322 Hartel Frank ©
 324 Izydorczyk Anthony © TX3-5933
 328 Clay Oda Mrs
 332 Stewart Earl L 896-4039
 Harrison John R Rev 894-2768
 333 Ott Roman J Rev TX2-4287
 334 Koller Mary M Mrs © TX5-6400
 338 Vacant
 342 Wild Anthony W TX3-2772
 Schweigert Joseph E © TX5-3669
 Wild Anthony W TX3-2772
 344 Cymny Arth J
 346 Buchbinder Laura M Mrs © TX3-6549
 Lopat Stanley M TX2-4641
 350 Becht Jos J © TX4-6201
 352 Cruickshank Helen M Mrs © TX5-0931
 354 Slaughter Emeal © TX6-2260
 355 Schulz Robt F TX4-7023
 Mentel Michl P TX4-0153
 357 Jacobs Jerrold A 894-0936
 Askew Thos
 358 Vacant
 360 Goetz John T © 892-6773
 361 Doerfler John M © TX3-5703
 Schroeder Donald 895-2353
 364 Roetzer Jas H © TX2-8042
 366 Goldmann Doris TX4-7872
 367 Vacant
 369 Michno Battie Mrs © TX4-7085
 Clitheroe Robt 895-7367
 370 Tomiuk Basil W ©
 371 Ellis Louis © TX4-2718
 Vitello Ralph J TX5-0206
 374 Chechowich Efemia Mrs TX5-8228
 Chadwick John J TX5-8228
 Zglinicki John
 375 Burdick Mary J Mrs TX3-7521
 Miranda John
 376 Hoehn Henry E © TX5-4861
 377 Ponholzer John E 896-3038
 Kieser Matilda B Mrs TX5-2881
 380 Allen Jamison H 895-5988
 Lutz Pauline Mrs
 381 Hale Thos M © TX5-2365
 Steffan Gerald M
 382 Langa Leonarda Mrs 892-3867
 Quigley Violet
 383 Laufer Joseph
 Laufer Jacqueline TX5-5681
 384 Lothringer Leroy A © TX5-5493
 387 No Return
 389 Schulz Elmer L © TX2-1085
 390 Kieser Nicholas © TX2-1749
 Block John W ©
 393 Wolski Matthew 895-2389
 Huntsman Harry TX6-8538
 396 Haen Albert
 Ehlenfield Robt TX4-0607
 Kowal Walter M TX4-2941
 397 Zdarsy Helen Mrs © TX3-0932
 Banks Bernice Mrs 894-4492
 398 Goldschmidt Edw J TX2-8230
 Electronic TX Serv repr TX2-8230
 Petz Cath Mrs TX3-5672
 399 Smierciak Geo J ©
 400 Barczykowski Harry TX3-4269
 Urbanski Henry S © TX3-4269
 401 Wleklinski Steph W © TX6-5257
 402 Bukolt Emily M Mrs © TX5-4358
 Warren John
 403 Bruk Helen A Mrs © TX4-9384
 404 Hildenbrand Frances B Mrs ©
 TX3-6783

Best intersects

- 238 Fikes Anthony M TX4-0111
- 240 Rauch Otto @ TX5-9755
- 241 Clark Clarence R TT2-2160
- Hall Leon A @ 895-3870
- 243 Becker Norbert F @
- 244 Hoefler Stephanis Mrs TX4-0728
- Root Donald J TX4-4385
- 245 Wagner Frank M @ TX3-6664
- 246 Salter Nelson 896-6929
- 246 Bayer Robt W @ TX5-8677
- 251 Tryon Edw @ TX3-2606
- 253 Becker Edw N @ TX3-3807
- Becker Edwa
- 254 Vogel Frank X 896-2719
- 255 Hardman Sarah Mrs 896-4386
- rear No Return
- 256 Bowman Chas L TX2-4089
- Zimmerman Earl J RX4-0657
- 258 Scott Saml TX5-4934
- Yates Shirlene Mrs
- 259 Popielarz Stanley E @ TX4-3813
- Jarnot Frank P TX4-6584
- 260 Brown Eliz E Mrs @
- 261 Mitchell Norman J TX4-6064
- 262 Holmes Benj jr @ 892-6836
- 263 White Jerome L 894-1193
- Douglas Chas 894-3396
- 264 Johnson Lavern @ TX4-8272
- 265 Wolf Anthony A @ TX2-1115
- 267 Skolimowski Helen Mrs @ 895-9257
- rear Polanowski Jos J
- 268 Manning Henrietta Mrs TX6-6049
- Dietz Charlotte Mrs 893-5146
- 270 Simmens Chas @ TX5-0707
- 271 Potts Bernard B @
- 273 Merrill Martin H @ TX4-2459
- 277 Barnswell Sylvester jr
- Dixon Ora @ TX6-5614
- Chambers Ruby Mrs
- 279 Stein John TX2-2788
- Momant Willie @ 896-0299
- 281 Wyatt Dorothy Mrs 895-7934
- Moreland Ollie Mrs
- 283 Guard Wm E 894-9854
- rear Vacant

126

Genesee intersects

- High ends
- 296 Patterson Emil
- 298 Millie's Beauty Lounge TX5-0633
- 300 Andy's Shoe Serv
- 304 Baumler Collision Serv auto repr
- TX3-1716
- Baumler Albert R @ TX3-5856
- 308 Van Buren Mary E Mrs TX4-4565
- Rugg Martha Mrs TX2-9584
- 310 Mergenhausen Florence Mrs 894-0179
- Ederer Emma E Mrs TX5-9115
- 312 Klausman Wm L @ TX5-1322
- Farrelly Lawrence L TX5-1942
- 315 United Truck Owners Service Inc
- TX2-8807
- 318 Rummings Walton C 896-7699
- Tschernyk Janus @ TX3-1635
- 319 Peck Barbara A Mrs TX3-0047
- Dierkes Bertha Mrs TX5-7176
- 320 Calloway Clinton @ TX6-0958
- Glover Horace
- Flood Eliz Mrs 893-0108
- 321 Eddy Eliz Mrs TX4-1911
- 322 Hough James 894-6554
- 323 Ay Saml @ 895-2992
- Maier Jos T TX5-3727
- Januszak Clara Mrs TX5-8046
- 325 Pawelec Frances Mrs @ TX5-8645
- 326 Bivens Hiawatha Mrs @ 895-1275
- Jones Chas 895-1417
- 327 Hauck Roger E @ TX5-8681
- 329 Lauchert Fredk W @ TX2-5075
- 330 Kowalski Elsie Mrs TX2-5989
- Melber Cath C Mrs @ TX5-0232
- 331 Hozzowsky Danl @ TX6-8315
- 334 Tesamar Herbert @ TX3-1274
- 335 Matuszewski Thaddeus E TX3-0726
- Tobolski Marguerite Mrs TX3-5588
- Connors Clare Mrs
- 336 Majewski Frank W @ TX4-6002
- Robinson Emmett 896-7480
- Satcher Wm A

- 337 Riford Arth J @ TX2-1861
- 340 Pappas James G 896-5964
- Moses Clarence @ TX3-7061
- 341 Bigos Edw @ TX2-9761
- Heckmann Marguerite TX4-4358
- 342 Pawlak Thos A 896-0832
- Ernie Richd J
- 343 Hill Jas @ 892-6885
- Benton Thos L TX4-2544
- 346 Robinson Ernest @ 896-3521
- Richard Julius
- rear Robinson Edw R 896-3241
- 347 Orr Louise Mrs @ TX3-2515
- 348 Wolf Aug J @ TX3-0049
- 349 Lewis Timothy C @ 894-1009
- Miller Emil K 895-3459
- 352 Burget Warren I 894-7047
- Kirchman Raymond TX2-7590
- Platter Irene Mrs 893-9413
- E North ends
- 353 Clapyk Anna Mrs @ TX2-6823
- Chopyk Walter V TX5-0284
- 357 Boeck Herbert F @ TX4-1412
- Reynolds James @ 895-8804
- Whaley Morris 895-7465
- 359 Cody James @
- Harwell James L 892-7433
- 363 Carswell Eug @ 895-4184
- Carswell Frank
- 364 Guard Wm
- 365 James John
- Dressel Earl C @ TX4-3293
- Sarkis John TX6-4195
- 369 Smith Selma @ TX6-2014
- Jenkins Ellis
- 372 Mergenhausen Frank J @ TX2-4579
- Weschenfelder Arth TX3-5466
- 373 Werdein Eli M Mrs @
- Scheiblein Frank J @ TX3-5677
- 376 Backes John H
- Clauss Kath Mrs @ TX3-2021
- Engle Cath
- 377 Robinson Martha Mrs @ TX2-8693
- Huitt Geo TX6-7424
- 378 Jadlocki Andrew
- Maue Jacob F TX5-2074
- 379 Budziszewski Leonard A
- Schifferli Agnes M TX3-2977
- 382 Zielinski Klemens @ TX4-1369
- 383 Wendling Paul @ TX4-9782
- Matot Edw F @ TX2-0007
- 384 Wagner Eva P Mrs @ TX5-2764
- 385 Giles Arth
- Davies Wm @ 893-6583
- 389 Reickerd Robt K @
- 392 Kastner Valentine M @ TX6-1869
- 393 Hill Walter TX4-9013
- Stevens Jos @ TX4-4600
- 394 Goodwin John T @ TX5-4660
- 396 Antkowski Alf TX3-2097
- Antkowiak John A @ TX5-9837
- 400 Beres Jos @ TX2-3644
- Augustin Emil TX2-4499
- rear Schultz Alf C TX3-5392
- 401 Doerfling Fred W TX2-0851
- Kieffer Lota Mrs TX2-6757
- Schiefer Alice E Mrs TX5-5037
- 403 Lytwyn Jaroslaw @ TX5-8553
- Rhone Saml
- 404 Butler Geo 894-9380
- Spearson Annie L
- Crawford Grant @ 895-0188
- 406 Berger Wm V @ TX2-0867
- Berger Bros bldg contrs
- TX2-0867
- 407 Bass Pauline J Mrs TX5-7400
- Best intersects
- 409 No Return

2B14

HERSEE AL—From 317 Ellicott east
Blossom intersects
Oak intersects

75

HERTEL AV—From Niagara River east
Zone 7
Buffalo Gravel Corp (y) TR6-6800
Niagara intersects

HIGH—Contd

- 480 Tyson Christine Mrs @ 885-0367
- 482 Schlauch Luther D @ TT5-3919
- 484 White Clara B Mrs
- 487 Pub Sch No 39 TT3-0258
- 488 Davis Cato @ 883-0755
- 490 Crawford Mathew @
- 492 McKenzie Jos @ TT6-5854
- Reedy Della A TT5-2490
- rear Vacant
- 497 Church of The Lord Jesus Christ of
The Apostolic Faith
- 499 Latimore Ola M Mrs TT4-3698
- Fuhr Bertha B @ TT3-3056
- Timmo begins
- 501 S & C Delicatessen
- Robinson Sanko @
- 502 Dixon Early @ 885-9136
- Jackson Edw TT6-0281
- 503 Vacant
- 507 Hall Geo F @ TT3-7727
- Hall Geo M
- 508 Richardson Titus J TT2-5236
- 510 Frost Robt L @ TT4-9111
- Vaughn Prozlar Mrs 886-0308
- 511 Brand Stanley 886-2427
- Middlebrooks James 884-3884
- 512 Hull Wallace @ TT2-8609
- Watkins Eula 882-8726
- Morrison Walter P TT4-8943
- 513 Boyd Hubert TT5-2006
- Grey ends
- 516 Jost Edwin A @
- Scott Robt
- rear Rodgers Willie TT3-2134
- Norwood Richd
- Williams Wayne TT2-6579
- 518 White Alberta Mrs TT2-6367
- rear Matthews Natl TT4-1633
- 522 Betts Marilyn Mrs TT4-1581
- rear Bryant Marion
- Hatch Eva Mrs
- 524 Lewis Lorene C TT3-7287
- rear Jones Esterlin Mrs
- 526 Ch of God TT4-0006
- 528 Oden Eug Rev TT4-0006

126

Johnson intersects

- 553 Matthias Grill TX6-9210
- Matthias Helen Mrs TX6-6425
- 555 Dietrich Jos E @
- 557 Gidney Terry
- Terrell Sylvester
- 559 Emser Wm @
- 562 Meindl Theresa Mrs TX2-5711
- Weigel Jacob @
- 563 Brown Elliott 894-2168
- 565 Barthelmes Arth J @ TX6-6742
- Panepinto Russell A TX6-6799
- 568 Schmidt Theresa A Mrs @ TX2-0338
- Radchuk John TX2-6518
- 570 Bailey Willie R TX6-2955
- Mitchell Norman G @ TX2-2409
- 571 Wells Danl E 896-d5647
- McKinney Geo jr @ 894-6182
- 572 Fiebelkorn Henry TX2-6094
- Schuldes Jos @ TX2-3367
- 575 Robinson James TT3-8435
- Roseborough Herbert jr @ TX6-8398
- 576 Emser Lucy M Mrs @ TX5-2531
- DeMarco Jos A TX6-6130
- rear Brechtel Robt R TX6-5196
- 577 Graf Carlton @ TX2-0981
- rear Vacant
- 578 Lill's Delicatessen TX6-9022
- Sherman intersects
- 584 Herniman Caroline Mrs
- Weinholtz Christian J TX2-7912
- Bob's Refrigeration Serv TX6-5965
- 593 Buchbinder Bros Garage auto repr
- TX6-7017
- 595 Gilbert H C & E F Inc sht mtl wkrs
- TX3-8522
- 596 Miller John J TX2-0305
- 596 Miller John J TX2-0305
- 598 Wild Mary C Mrs @ TX2-6388
- Fox intersects
- 618 Lohr's Garage

622 Benker Leona 893-2303
 624 No Return
 628 Kohlbrenner Frank TX6-7378
 Berneski Edw A
 630 Buffalo Radio Supply TX6-3607
 640 Bky & Confy Wkrs Union Local No 429
 TX2-3876
 642 Hygene Pharm TX4-8094
 Herman intersects
 Genesee intersects

HUMBOLDT PKWY—Contd

417 Howard David 885-7089
 Wasylkowski Ignac @ TT3-9043
 425 Scruggs Ivorite L @ TT3-6630
 427 Echols Elijah J jr TT6-2569
 431 Roesser Harold J @ TT3-4055
 435 James Roscoe A @ TT6-0888
 437 Dompierre Cath A Mrs @ TT5-4294
 Kanehl Bert TT2-3170
 441 Wilke Aug @
 Prefert Alf C TT3-0932
 445 Spelman Rose Mrs TT6-5222
 Spelman Netta TT6-5222
 Means Emery @ TT4-4662
 449 Williams Jas @ TT5-6745
 Jenkins Jas E TT3-2899
 461 Thornton Geo @ TT5-8022
 463 Harris Jas X @ TT3-0220
 E Delavan intersects
 489 Bryant Richd @ TT2-6687
 Ellis Dorothy E Mrs
 503 Dwyer Alice E TT5-0461
 Watkins Mae E TT3-5543
 Blazer Herbert TT2-1914
 Thompson John 883-1338
 507 Joswiak Michl
 Osinski Stanley jr @ TT4-2525
 509 Jackson Rance jr @ TT2-2842
 Jordan Willie TT2-2963
 Mohican av intersects (es not open)
 517 Sparkes Wm F @ TT2-0725
 McCain Bunton
 Jones Maggie
 521 Thornton Jos @ TT6-6087
 Doettrel Betty Mrs TT3-8152
 525 Cooke Erceel @ TT4-8310
 Blackmon Finley L
 Clifton Francell jr TT6-6243
 531 Strother Harry K @ TT2-5658
 533 Gibson Will @ TT5-0953
 537 Burkes Nimrod E
 Jackson Betty T Mrs 886-4612
 Buell av begins
 543 Conomos Virginia Mrs @ TT3-6757
 Conomos Jas J TT5-2423
 545 Jackson Jas C @ TT6-5097
 Mason Eleanor TT3-9140
 547 McKinnon Ernest Z TT5-0588
 Jarrett Jessie 884-7621
 Parker Eliz Mrs
 549 McKinnon Arth TT3-4978
 McKinnon Wonderful @ TT3-3579
 Florida ends
 551 Tozewski Dolores C Mrs @
 886-5244
 Wiedemer Mary I Mrs TT6-4805
 555 Liedy Edw J @ TT5-1308
 Folsset Geo E @ TT3-6613
 558 Ferguson Harlem 894-3790
 559 Carter Dink jr @ 884-3778
 561 Hughes Thos @ 884-6526
 Oliver Eliz Mrs
 562 Sylvers Mattie Mrs TX2-8180
 Walthall Ellis TX2-8568
 563 Bachmann Cecilia C Mrs @ TT4-7955
 Minavio Anthony A TT2-3491
 565 Jackson Frank @ TT4-5674
 McMeans Betty R TT4-8230
 566 Johnson Jack TX4-6204
 Wesley Jas TX2-9047
 568 Gilbert Ruth Mrs
 Thompson John R @ TX6-3707
 569 Breggins Etherline Mrs
 Anderson Lucille TT4-0487
 572 Jackson Saml O TX5-9575
 573 Wilson Vincent W @ acct TT5-0102
 582 No Return
 595 StFrancis DeSales RC Sch
 597 StFrancis DeSales RC Ch TT3-5265
 Northland av intersects
 606 Dennis Dorothy Mrs
 Thompson Andrew @ 894-6096
 608 No Return
 612 Nealy Roy L TX4-2677
 Thompson Jas
 614 Cleary Mary E @ TX2-4166
 Casey Edw J @ TX2-1568
 617 Procyk Nestor @ phys TT2-2010
 618 Swanson Henry S TX5-8263
 621 Everett Henry C @ TT4-5411
 623 Miles Marshall @ TT4-6924
 Hamlin rd ends
 626 Faith Baptist Church TX6-7612
 630 Mitchell Roscoe M Rev TX6-8688
 633 Evans Frank G @ TT2-5224
 634 Moore Richd A 895-4863
 Gayle Chas E @ 892-2839
 rear Williams Willie TX3-1893
 638 Moorman Evelyn @ TX2-6723
 McKinnon Maude Mrs TX2-1954
 DeWalt Paul E 894-6557
 641 Scott Alvin @ TX4-4425
 644 Marshall Frank @ TX2-3897
 Hargrave Lloyd 896-0504
 645 Melford R Eug @ TT3-0273
 648 Malone Andrew L @ TX6-5249
 Cook Lula Mrs TX3-4651
 649 Lee Robt jr @ TT5-4683
 652 Klenke Thos A TX5-6801
 Williams Winfred jr
 Jefferson-Utica TV Serv TX6-7711
 653 Vacant
 656 Boeckel Anna Mrs @ TX5-8459
 Jones Ruth Mrs TX4-2322
 658 Hines Pink @ TX2-9238
 Latimore Isaac H TX3-2328
 660 Cole John L @ TX6-3616
 662 DeGweck Geo J @ TX5-4156
 Brunswick blvd ends
 663 Goettelman Julius jr @ TT3-0723
 Suttle Jas @ TT3-4299
 666 Frenzley Clinton G @ 895-7238
 669 Clarke Edw D @ TT2-1271
 670 Fenty Vincent E @
 672 Little John Jas @
 673 Lewis Eug @ TT4-4107
 674 Trammell Margarette Mrs
 TX3-7942
 676 No Return
 677 Carter Kenneth 886-0136
 Howard Robt B jr @ TT3-2956
 678 Nickerson Arth TX6-5709
 Harley Harold TX4-3831
 681 Gilbert Elisha A @ TT6-4123
 Butler av ends
 682 Hoffman Thos J @ TX3-5814
 Newman Louella Mts TX5-8024
 Olson Alf C
 684 McArthur Harvey E @ TX4-4418
 686 Geddes Margt A @ TX2-3944
 Sidney begins
 691 Johnson Saml C @ TT2-6559
 694 Strash Harold TX5-4890
 Strash Stanley H @ TX5-2841
 695 Cherry Blanche J Mrs @ TT2-0607
 698 Voytovich Virginia Mrs @
 894-0769
 699 Harris Claborn @ TT6-2661
 700 Horne Jas @ 896-3035
 Turner Milton 882-7097
 704 Smith Bessie K Mrs 896-2084
 Lewis Wm 896-1965
 705 Bellamy Herbert L @ TX6-0763
 706 Diel Geo J @ TX4-4092
 709 Fuchs Louis G @ phys TT3-0023
 Goulding av ends
 710 Johnson Nathl @ 894-9189
 Alston Jas D 896-4685
 712 Hardy Theo
 716 Vacant
 Inter-Park av begins
 717 Riley Alex T @ TT6-3053
 723 Terry Grace Mrs @ TT2-1902
 724 Hubbard Herman 884-1238
 726 Kee Annie L Mrs 896-1882
 728 Barnes Bessie M Mrs 896-8409
 732 Wright Otis @ TX6-2464
 735 Public Sch No 93 TT3-2328
 738 Scott Lester @ TX6-5083
 740 Siegel Jos F @ TX4-2251
 746 Wormley Wm @ TX6-4140
 750 Wallace Ruby Mrs
 E Ferry intersects
 760 Booker Hosephine J
 761 Vacant
 763 Humboldt Club TT6-9386
 765 Moyfield Robt @ 884-3102
 767 Pointer Geraldine Mrs

McClendon Chas
Wilkins Rever Mrs
769 Salter Andrew 896-8991
Rogula Stanislaus
770 StAugustine Center TX6-4984
774 Hadley John D Rev 894-8442
Hernandez Olympia Mrs @
778 Washington Harvey TX3-8954
Pitts Robt

Woodlawn av intersects 122
787 Rue Curtis @ TT6-8266
Berry Earle 884-4953
790 Humboldt Parkway Baptist Ch
791 Moore Jos W Rev 884-2388
794 Phillips Porter W Rev TX6-2698
795 Weiss Arth G @ TT2-1815
796 Stewart Uvie E @ 896-1944
Smith Georgette Mrs TX3-4866
800 Robinson Chas E @ TX6-0886

Winslow av intersects
803 Rockette Thos J @ 885-5403
804 Horowitz Martin M @ TX4-2711
807 Williams Robt L 886-1194
Leftridge Henry C TT3-7835
811 Spearman Saml jr @ TT4-1711
814 Truss Gilbert @ TX5-9655
Woods Royal
815 Harding Willie @ 883-2345
Caldwell Ben 885-5399
817 Gast Henry C @ pntr TT2-5081
818 Pentecostal Home TX4-0120
Amos Bertha TX4-0120
821 Shaw Jessie 883-4481
Thomas David 886-2013
822 Kinkle Saml O @ TX2-3037
826 Bridgers Walter W @ TX6-8551
Rickerson Asia T TX3-2431
832 Hahnemann Barbara Mrs @ TX4-8530
Humble Holey H 894-9786
834 Ruddy Howard J @ TX6-7456
Avery Geo
Embry Herman TX5-5290

Glenwood av intersects (es not open)
835 Williams Jennie Mrs @ TT6-3048
839 Krieger Richd L @ TT3-1442
840 Burwig Herbert @ phys TX4-0600
Zygaj Eug J phys TX4-0600
Castlone Harold C phys TX4-0600
840 1/2 Kano Kyoichi 892-7881
842 Gault Modell 895-5605
White John W TX6-0018
845 Schrankel Howard L @ chiro
TT3-0382
846 Levister Susie M @ TX6-8078
Hudson Katie Mrs @ TX6-8078
849 Jones W Yerby phys TT3-9100
850 Chudy Matthew @ TX3-9230
Stampes Snolia Mrs

Woeppl begins
855 Vowinkel Harlan G phys @ TT3-2124
Seay Johnny 886-7264
Pierce Wm K
859 Maar Harry N @ TT3-8410
860 Killinger Albert O @ TX4-4550
Stevenson Roy @ TX4-9940
864 Raithel Andrew T @ TX4-9644
865 Schlemmer Barbara M Mrs @
866 West Leinster F @ TX6-1359
870 Clemons Wm @ TX4-0149
Hayes Harry TX4-7319
874 Sideris Evdokimos E Rev TX4-8247
876 Emanuel United Ch of Christ

E Utica intersects
879 McDonald John D @ TTr-4892
883 King Myrtle Mrs @ TT2-9386
885 McTigue Charlotte Mrs @ TT6-1881
Ashford Evelyn
Kee Richd H 886-5141
889 Kolassa Harry M @ TT3-8896
890 Howell Percy L @ 895-5665
Dixon Richd H
893 Bell Jas W @ TT5-6310
894 Ingram Bobby TX4-1496
Hunter Jas
896 Harris June 895-1636
Andrews Ruth D Mrs TX4-5650
900 Williams Eliz Mrs 893-4487
Clark Joeelle Mrs 896-5482

STREET NOT LISTED

HUMBOLDT PKWY—Contd
Reingvartz Lillian Mrs TX2-3849
Mackey Dorothy
901 Thompson C J
Myers J
904 Williams Saml @ 896-8248
Steward Floyd 896-5214
905 Boddie Spurgeon jr @ TT4-9406
Jackson Alex K
908 Lawrence Lena Mrs @ TX6-8556
912 Boergers Theo G @ TX3-3139
915 Freeman Fred B TT6-5882
Jackson Robt L
916 Lipsitt Robt W @ phys TX4-4065 and
TF9-3357
Eppers Edw H phys TX4-4065 and
TF2-7677
Burwig Peter R phys TX6-7573

Landon intersects
919 Moore Albert @ TT6-5433
Costley Frances W 883-1319
923 Key Lucy P Mrs @ TT5-0862
Peterman Thos TT6-3783
924 Mays Eug J 895-2092
Merriweather Herbert L @ 896-0043
925 Griffin Nora Mrs @ TT3-4562
928 Garrett Donald A @ TX4-2839
Fredd Emma Mrs 895-6896
931 Druitt Henley @ 882-5446
932 Smith Frazer T @ 893-4513
Warren Walter 894-6599
935 Albee Robt D phys 882-8411
McMahon John J phys 882-8411
936 Talley Thos A @ 896-3813
Miller Eug 896-1244
938 Avery Curtiss R @ TX6-4561
Taylor Luthar TX4-1347

Riley intersects
942 Vacant
950 Apartments
1 Turski Michl A @ TX4-6591
2 Hagen Genevieve Mrs TX4-0685
3 Vacant
4 Turski Edw C
5 No Return

Street continued
954 Johnson Napoleon B @ TX5-4720
Harper Mack TX6-0475
956 Leland Eug
Bruno Joselyn A Mrs 894-6528

Girard pl begins
Kingsley ends
984 Smoot Seymour @ TX4-0024
988 Bull Chas D @ 893-0571
992 Trammell Cleona E Mrs @ 893-1825
1001 Deaconess Hosp of Bflo TT6-4400
1002 Rozek Sylvester E @ TX3-3166
Weber Martin TX5-3652
1004 Lenz Herman @ TX2-1330
Lenz Laura Mrs @ TX3-7434
1008 Steudle Julia Mrs @ TX2-1796
Nolder Clara C @ TX2-1796
1012 Bugelski Thaddius J @ phys
TX4-4745
1016 Bordowski Ansley B @ TX2-5084
— Bflo Museum of Science TX6-5200

Northampton intersects

HUMPHREY RD—From Review pl north 75
Zone 7
5 Martzolf Fredk A @ TR5-4449
Fretas John TR7-7985
9 Ferris Paul B @ TR5-5521
Petes Donald P TR5-4697
11 Renn Jos N TR6-7250
Minnier Harry D TR6-8237
15 Schmidtfrerick Gerhard @
Orosz John M TR5-2159
19 Walther Karl @ TR5-2087
21 McDonald Evan L TR5-6882
Frind Chas C TR6-8566
25 Knezecich Nicholas M jr @ TR7-2915
27 McNamara Leonard P TR3-9018
Finnigan Wm H TR6-1090
31 Galk Satnely @ TR6-4266
Krucenski Leonard
35 Wiseman Wm L TR3-5970
McInnis Jos W TR5-4781

120

**INTER-PARK AV—From 716 Humboldt
pkwy east
Zone 11**

- 17 Danzi Rose Mrs @
White John S TX5-9897
- 18 Dash Jos C @ TX4-3512
Koeppel Nelson A TX6-4622
- 21 Chatmon Robt L TX5-6944
rear Smith Alice Mrs TX6-1279
- 22 Little Eddie @ TX5-0302
Cameron Henry P TX2-9316
- 23 Taylor Albert J TX6-8441
- 26 Leonard Rufus H @
- 27 Blackwell Roger I @
- 28 Daniel Isiah @ TX4-8037
- 29 Williams Thelma L Mrs @ TX4-6283
- 30 Bucki Steph F @ TX6-7770
- 31 Benford Henry @ TX3-5607
- 35 Vacant
- 36 Bryndle Edw J @ TX2-3196
- 37 Cooperwood Hampton @ TX2-3085
- 38 Riley Thos @ TX6-6693
- 40 Vaurice Eddie M Mrs
White K Mrs 894-3757
- 41 Tanner Doris M Mrs
- 45 Bessinger Mathew G @ TX2-3127
- 46 Jones Godfrey C @ 896-2991
Borders Dewitt
- 47 Lefchick Mary Mrs @ TX5-0527
Carpenter Raymond J TX5-3709
- 48 Sharp Willie E Mrs 895-2197
Smith Frank
- 51 Mutignani Peter @ TX4-3542
- 52 Neeley Ernest
- 53 Lull Jos J @ TX4-3597
- 54 Trudeau Stanton F TX2-8956
Trudeau Stanton J @ TX5-6419
- 57 Ferrentino Ernest P TX3-7742
Babcock Ellis C TX5-2203
- 58 Telaak John B Sons plmb TX4-4530
TX2-5606
Telaak Mary Mrs @ TX4-4530
- 59 Prior Walter A @ TX4-7056
Green Helen Mrs
- 60 No Return
- 63 Smith Arth E @ TX5-9264
- 64 Smith Francis S @ TX6-1463
- 65 Schmidt Angeline Mrs @ TX4-8225
Unger Jos J TX4-1447
- 66 Osswald Anthony I @ TX4-5780
- 68 Munn Homer @ TX5-5366
Miller Harvey C TX2-5450
- 71 Marzello Vincent @ TX4-4506
Marzello Louis
- 72 Foster Fredk @ 895-1659
- 73 Buyers Lois Mrs
Isom Wm 896-6074
- 75 DeLeonardis John @ TX4-4013
Graves Hary TX5-7252
- 76 Nicks Madie B Mrs
- 77 Hachten Herbert @ TX6-6761
- 78 Sette Nicoletta Mrs @ TX2-0677
- 81 Occhiuto Thos @ TX3-9631
- 82 Manhardt Arth A @ TX4-9069
- 83 Johnson Geo @ 892-4159
Jenkins Lena Mrs 896-8324
- 86 Hunley Harvey L @ 896-7683
Farmer Willie B 896-3777
- 87 Benefield Jos
Fillmore av intersects
- 95 Apartments
- 1 Locking Edw TX4-3561
- 2 McCoy Jas C
- 3 Ziolkowski Ronald F 896-4489
- 4 Vero Pasquale 895-7069

194 Ryan Thos J @ TF2-0429

- 195 Apartments
- A Meyers Robt J 837-4290
- 1 Murphy Mary L 836-1679
- 2 Ellis Jessie E TF2-3793
- 3 Phillips Margt N TF6-2628
- 4 McLaughlin Marie TF6-4426
- 5 Vacant
- 6 Erickson Gloria S 836-3981

Street continued

- 198 Bevilacqua Thos @ TF6-1213
- Parkside av intersects

**JOHN—From Bemis al north to W Seneca, 1 east of Pearl
W Seneca intersects**

1B1

**JOHNSON—From 700 Broadway north
Zone 12**

- 12 Kinbaum Grace Mrs @ TL6-3107
- 13 Coleman Hazel Mrs TL6-4295
- 14 Epps Jessie @ 853-7673
Hamilton Jay 853-7673
Taylor Lugenia 856-8391
- 18 James Edward L @ 856-8490
Johnson Catherine Mrs 856-5577
Eason Paul J TL2-8833
- rear Vacant
- 19 Davis Maggie E Mrs @ TL4-5343
Belle Herbert M TL2-5692
- 20 Bristow Lela M Mrs 854-6617
Rebuelta Betty Mrs 852-1483
- 21 Michels Kath Mrs TL4-6179
Hall John T 856-5532
- 23 Moore James
- 24 Bolden Ben TL6-0950
Brown Jos TL6-6062
Townsend Louida Mrs
- 27 Michels Dorothy Mrs @
- 28 Ross David @ TL2-3894
- 29 Johnson Eddie L TL3-3311
Lynch L V TL3-4748
- rear Taylor Rose L 854-6320
- 30 Barnes Blease L 854-6320
- rear Taylor Rose L
Dale Mary Mrs
- 32 No Return
- 33 Fire Dept Engine Co No 27 TL4-9840
- 34 Flokowski Vincent @
- 35 Fleming Griff jr 852-3034
- rear Thomas Marie L Mrs
- 36 Ball Cath Mrs @ TL6-5015
- 37 Telaak Louise Mrs @ TL3-7225
- 38 Blair Laura Mrs @ TL2-3641
- 42 Callahan Wm V @ TL3-6842
Phillips Dewey
Callahan Emma @ beauty shop
TL3-6842
- 43 Becker Viola Mrs @ TL6-0446
- 46 Donohue Robt J @ TL6-6496
- 47 Jepson Paul H @ TL3-6114
- 50 Lynch Anne Mrs
Burton Helen Mrs TX6-4012
- 51 Houston Jesse @ TL2-0340
Censer Chas TL4-1186
- 53 Page Louis @ TL6-8162
- rear Page's Neon Sign Co @ TL6-8162
- 54 Bonnes Amelia M @ TL3-4783
- 55 Goode James E TL4-5606
Humes Christine M Mrs TL6-5827
- rear Jackson Sam 854-2013
- 58 Abbey Nursing & Convalescent Home
TL6-7580
- 59 Ball Dairy TL4-2884
Ball Jos G @ TL4-2884
Prost Mary Mrs @ TL4-2884
- 60 Williams Julius TL4-0911
Triplett Callie M Mrs 856-4517
- 62 Kirk Lizzie Mrs 852-6413
- rear Peake Louise Mrs 856-7599
- 63 Seitz Josephine Mrs @ TL2-8521
- 65 Schmidt Rose C @ TL2-2679
- rear Vacant
- 66 Lewis Robt H @
- 68 Brinson Sarah Mrs
- 69 Hoffman Geo A @ TL4-7984
Fuller Rosa Mrs 854-7554
- 70 No Return
- 71 Morris Smith J 854-2095
- rear Frank Geo W TL6-8230
- 72 Houston Jack D @ TL6-7120
- 74 Stevens Lucy D Mrs
- rear Jackson Lowain B
- 77 Dixon Maggie Mrs TL3-8078
Byrd Saml @ TL2-2738
Faulkerson Norcella Mrs 854-7591

28

- rear Deshay Martha J TL4-2094
- 78 Kuczowski Aloise @
- 79 Weber Geo W @ TL3-9201
- 82 Haas Louise M @ TL2-2682
- 83 Samer Jos J @
Frick Raymond C @ TL4-4419
- 86 Jones Walter
Beard Lucille Mrs 856-7796
Martin Marietta Mrs @ 856-1130
- rear Gallman Ruth Mrs
- 89 Joya Anthony @ TL6-8069
Horvatis Frank 856-6074
- 90 Zanke Henry J TL2-1845
Hepp Mae Mrs @ TL6-8743
- 92 Germann Louis @ 852-6631
Broel Theo W TL3-7189
- 93 Lesanti Anthony E @ TL4-5073
- 95 Vacant
- 96 Hiemenz Jos J @ TL4-1757
Kolm Mary J Mrs TL3-0941
- 97 Ruehl Margt R Mrs @ TL2-0809
- 100 Page Robt TL6-8153
Hargrove Edna Mrs TL6-7480
- rear Williams LC @ TL4-1310
Thompson Edna
- 101 Hoffman Frank H @ TL6-6275
- 102 Jackson Ruby Mrs 852-7618
Kurv-Dome Metal Shop canopies
TL4-6471 and TF5-4977
- rear No Return
- 103 Wawrowaki Viola M Mrs @ TL4-6009
- 104 Harold Alvin C TL2-4518
Johnson Jessie M 856-1536
- 105 Foster Thos 856-2034
Williams Carolyn Mrs 856-2044
Neal Beattie Mrs 856-7865
- 107 Stephens Thos @ TL6-9520
Tucker Wm A TL6-9646
- 108 Stephan Frank P @
- 111 Powell Ambrose S @ 852-1724
- 112 Rappold Gilbert @ TL4-8535
Huber Anna M TL4-8535
- 114 Treadwell Wm
Bess Clyde J TL6-4082
- rear Brown Ann Mrs TL6-6560
- 117 Luce Willard J @
- 119 Minns Richd A @
- 121 Saunders James W @ 852-0307
Sycamore intersects
- Zone 11
- 142 Wiley Johnnie B @ TL6-3398
Sanford Wm A TL6-6293
- rear Wiley Joe
McCantes Veola Mrs TL6-0329
- 145 Hippele Germaine Mrs TL4-4214
Leonor Perez Mrs
- 146 Diebold Arth TL4-2441
Bull Wm
Massey Shelly @ 854-2319
- rear Williams Betty Mrs
- 147 Collins Estella Mrs @ TL4-7421
- 148 Crowder Wm 852-7035
Davis Wm H @ 856-1193
- 149 Klein Louise C Mrs @ TX3-2350
- 151 Frey Jacob @ TX3-1070
- 152 Biller Rose E Mrs
Paolucci Phillip TL2-7819
- 154 Wolkovski Anton @ 856-4899
- rear Wilson Anita J Mrs TL6-4792
- 155 Atkins Agnes C Mrs 896-0180
Mills Edgar C 895-5705
- 157 Foster David @ TX4-1792
- 158 Adams Flooker @
McCloud Virginia Mrs
- rear Griason Robt 856-1175
- 159 Gold Theo J @ TX2-8619
- 160 Smith Luthr r V @ TL6-9076
Morgan Eloise TL4-1360
- 162 Meisl Arnold S @ TL4-5866
- 163 Blasak Chester TX3-2741
- 164 Lawson Howard L @ TL2-6698
- 165 Stewart Kenneth H
Bykowitz Helen S Mrs @ TX5-0465
- 169 Grant Walter L @ TX6-2531
- rear Shuford Elisha TX6-0933
- 171 Murray Nettie E Mrs TX5-5791
- 172 Tabernacle Bapt Church 853-1278
- rear Fray Walter A
- 173 Shearns Harry A
- rear Heppel Louise Mrs TX5-7819
- 174 Vogt Henry @ TL2-7166
- 175 Hess Minnie Mrs TX4-1927
- rear Kappen Amelia Mrs TX2-4325
- 176 Savage Chas H @ TL2-3085
Whiteside Cyrus W
- 177 Vacant
- 179 Rice Donald TX6-1325
- 180 Pikul Peter J @ TL3-6433
- 181 Johnson Street Playgrounds

JOHNSON—Contd

182 Clark Moses @ 856-2511
 184 Kennedy James @
 190 Calhoun O C 856-0419
 192 Bryant David
 Adger Lemose TL6-1766
 194 Goosby Roland 853-7128
 196 Carpenter Mollie A Mrs TL3-4252
 198 Payton Henry @ TL6-4199
 No Return
 200 Isaac Violet H Mrs @ TL2-2726
 204 Williams Jas
 205 Bowles Ella Mrs @ 894-4612
 208 Carter Angurs @ TL6-3079
 209 Schalk Edw @ TX6-6671
 210 Bestak Frank @
 Kern Gerard G TL2-8635
 211 Gronmeyer Alf @ TX2-5631
 Banach Thaddeus J TX2-5631
 212 Reed Ellis @ TL2-4237
 215 Gullford Wm @ TX6-6675
 216 Fragale Theo @ TF3-5269
 217 Schmidt Ida Mrs TX6-6632
 219 Krause Albert @ TX3-2700
 220 McDonald Edw @ TL4-4189
 Smith Minnie L Mrs TL2-1910
 221 Lockhart Acy 896-1980
 Mitchell Floyd @
 224 Hildebrand Andrew A @ TL4-6321
 226 Krampen Joseph TL4-6066
 230 Hamberger Hig Inc contrs TL4-2000
 Hamberger Edna Mrs @
 233 Bailey Martha Mrs 894-8023
 234 Moss Chas H TL2-8039
 Dubois Crawford Jr TL6-4386
 235 Schneider Theresa Mrs TX5-9695
 236 Kemp Walter H @ TL3-9474
 237 Nusall Helen T Mrs @ TX4-5822
 rear Kress Amelia Mrs 895-6338
 239 Murray Henry L
 240 Senf Rudolph @ TL2-8475
 242 Dorsheimer Addie C @
 243 Brown Melvin L 892-2195
 245 Wilson Hannah Mrs @ TL5-2516
 246 Alston James D @ TL2-2187
 247 Garner Chas L @ TX6-1787
 248 Lacy Emilie Mrs @ TL2-0294
 250 Hye Alex
 251 Owens Berniece J Mrs TX6-4189
 252 Date Wm J
 253 Hunter Alexandrina Mrs @ 892-8791
 McCliment James F 896-5110
 254 Berger Anthony TL3-1950
 Broderick Edw F 853-2117
 255 Schoolmaster Ruth Mrs @ TX5-0806
 256 Pomerhm Franklin A 854-5132
 259 Boergers Eliz Mrs TX4-1997
 Bourdon Chas A TX6-8390
 Weckerle Edw A @ TX2-6045
 rear Dorsheimer Eda Mrs

126

Genesee intersects

278 Aaron Electric Construction Inc
 893-8383
 289 Wotherspoon David A @ TX6-5369
 294 No Return
 295 Ervin Leo
 296 Vacant
 297 Reid Lillie
 McClellan Mamord @ 892-3840
 300 Kios Jos G TX6-6369
 Engelhaupt Mayme @ TX6-5992
 301 Armfield Paul R @ TX6-6578
 304 Boldt Leo M @ TX6-4942
 Weber Albert TX3-0276
 rear Binder Geo TX3-9656
 305 Taber Harold H TX6-6498
 306 Fortman Edw A @ 895-6398
 rear Thomas James
 Bonn Howard R TX3-2100
 307 Mungo Telford TX3-9711
 Hough Curlie L 894-5124
 Bridges Clarence
 Richard Martha E Mrs 896-6481
 308 Decker Chas J @ TX6-7343
 309 Bowles Linwood @ TX6-3435
 Snead Robt P 894-6244
 311 Gelhers Lois TX4-9226
 Graham Steph A @ TX6-4988

335 Toth John @ TX6-0864

High intersects

354 White Willie W @ 882-4089
 358 Lau Irving P @ TT2-4308
 360 Trombley Alice Mrs @ TT4-3188
 362 O'Connor Wm E jr @ TT3-5445
 364 Adams Geo J @ TT6-3651
 Adams Geo @ TX6-3651
 Bunza Frances 882-4840
 367 Barnes Albert 886-7939
 368 Geiseler Mary Mrs @ TT3-4380
 Lackey Joseph L
 369 Lanier Gladys Mrs
 372 Burroughs Hattie M Mrs @ TT3-5398
 Bryant J B TT5-7273
 373 Frank Jos J TT5-7085
 375 Ward Raymond G @ 882-3887
 Sheppard Ernst TT3-9053
 376 Smith Alice B Mrs TT2-7388
 378 Young Albert @ TT4-0424
 Stevens Thos TT5-3552
 379 King Leon
 380 Tabb Ellis @ TT6-5142
 384 Jackson Eliz Mrs 885-7935
 Tyson Paul 885-2142
 386 Yaeger Harry J @ TT4-7106
 390 Nagel Kenneth C @ TT2-0816
 Smith Mattee Mrs TT2-6570
 Snyder Edw TT3-4754

E North intersects

415 Peeler Christine TT6-4373
 Kelly Howard @ 886-2414
 417 Kline Ethel
 Humber Almon @
 Smith Chas
 McWilson Viola Mrs 883-7606
 419 Barber Leona Mrs 884-2849
 rear Gattis Earl @ TT5-0965
 Fonville Stafford TT2-8504
 421 Hobson Nathl
 Garey Walter
 423 Hattenberger Aloysius J @ TT2-7614
 425 Johnson Robt L @ TT5-4246
 427 Leopold Carl P @ TT6-4202
 Baldes Peter TT2-9288
 431 Moye John @
 433 Serio Peter @ TT2-8722
 437 Huber Jacob @ TT5-2172
 Fuchs Jos TT5-5581
 439 Rogers Edith Mrs
 Williford Chas
 rear Mayfield Harrison 884-8523
 441 Castro Pedro A
 Sokolowski Joseph A 885-6364
 443 Stafford Gloria Mrs @ TT2-3034

Best intersects

JOHNSON PARK—From 247 and 286
 Delaware av west

Zone 1

5 Hare Photographs Inc coml photogs
 TL3-4114
 11 Calhoun L C 853-2861
 15 Manilla Domtnic TL2-6770
 Manilla Cath TL2-6770
 17 Giles Eug K furn rms
 21 Schunk Mary Mrs @ furn rms
 TL4-6794
 24 Graystone Hotel TL2-4700
 28 Larkin Apts
 1 Batsford Albert
 20 Reinhard Helen E
 21 Smith Herman F 856-5206
 31 Maracle Marlon Mrs 856-9496
 32 Boles Carl
 40 Vacant
 41 Robear Richd
 51 Howard Fred
 52 Canteo Robin
 Street continued
 30 Vacant
 31 Club Thirty-One restr 852-9481
 32 Arnold's Cins Cio TL4-5810
 34 Pauline's Delicatessen 853-9913
 S Elmwood av intersects
 49 Lyndhaven Apts
 bsmt Desjardins Jacques TL2-1832
 1 Beighly Mabel

STREET NOT LISTED

- 57 Major David Miller Eddie Bailey John
- rear Johnson Otis TT2-5955
- 59 Doerner Adam J @ TT3-9427
- 60 Baum Sherman R TT3-4160 Baum Greenhouses Florists TT3-4160
- 62 Williams Profit @ TT3-2037
- rear Browning Chas
- 65 McKinsley Vesta McRae Thos @ TT2-7736
- 67 Traylor Elmo S @ TT5-0347
- Norwood Alice Mrs TT5-3280
- 68 Brittain Harold TT3-3895
- Lee Roy TT5-7949
- Colbert Robt
- rear Johnson Helen 884-5081
- 69 Burnon Lillie M @ TT3-5495
- Holmes Thelma
- Ferson Hazel Mrs
- 70 Weiss Wilber F polish mfr TT6-3076
- 72 Queen City Neon Sign Co TT6-2800
- 73 Vance Mary Tarrant Jos @ TT5-4496
- 77 Thompson Alonzo W @ TT5-8855
- Daniels Georgia 886-5288
- 78 Carrington Vivian A Mrs TT2-1555
- Jackson Willa 886-5721
- Ramsey Betty Mrs
- rear Pannell Paul TT3-5288
- 81 Howard Wm W @ TT4-7049
- Robinson Woodrow TT5-4485
- 83 Minnifield Louis TT4-3744
- Minnifield Wm
- 84 Thompson Chas TT2-5641
- 86 Patterson Roosevelt 886-0181
- 89 Simmons Harry @ TT4-5140
- Byrd Wm TT2-5230
- Stevenson Edith
- 90 Robinson Maggy Mrs
- 93 Whittham Hank Harres Louise Mrs Sweatt Geo Johnson Thos TT5-5482 Withorn Henry
- rear Dawson Liby Mrs
- 94 Plummer E Norman @ TT4-5603
- 96 Zarebski Edw @
- 97 Williams Helen Mrs Voss Rose @ 884-9627
- rear Williams Otis
- 99 Woods Jas @ TT5-5147
- 100 Freeman Paul L 885-1282 Jones Fred
- 103 Reeves Beatrice Mrs @ TT5-6806
- 104 Shufort Roosevelt 886-4113 Valentine Felix @ TT5-2813
- rear Holliday John H
- 105 Vacant
- 106 G&G Sls & Serv health food TT3-7343 Toy Huse of Bflo whol TT3-7343
- 108 G&G Sls & Serv (stge)
- 109 McCarlyMarie Mrs TT2-6049
- 111 Davis Willie @ TT5-2583
- 112 Halt Mary C Mrs @ TT2-0002
- 113 Belk Nettie Mrs TT2-8064
- 115 No Return
- 121 Graham Moses TT2-7474
- Roehrer av intersects
- 133 One Thirty Three Club Inc restr 886-9882 Howard Jos @ TT3-6141
- 134 Thomas Coley jr @ TT3-6031
- 137 Colbert Michl
- rear Douthit Garnet B 822-1869
- 139 Dawson Harvey @ Grice Pauline Mrs 882-3359
- 140 Rushton Cecil @
- 141 Solomon John H @ TT2-5038
- 143 Hughes Leroy T TT4-3349 Archibald Jim TT4-3349
- 144 Davis Lee D @
- 146 Gibson Saml Foster Odell TT5-7114
- 147 Harge Rudolph 884-2790 Griffin Lonnie @ TT2-5713

KINGSLEY—Contd

- 149 Simmons Sylvia Mrs Clark Clarence jr TT5-1324
- 150 Pressley John Adams Louis
- 152 Hollins Jas N 885-6570
- rear Bice Clarence 884-0338
- 159 Pennington Oscar @ TT6-6200
- Barnett Henry 883-5496
- 160 New Asia Bap Church Monroe T M Rev
- Wholers av intersects
- 162 Mickey's Beauty Chair beauty shop @ TT5-9780
- Nix Alvania TT6-9780
- 163 Lucas Porter J @ TT6-5287
- Sheets Virginia
- 164 Mecca Danl J TT4-2305
- Budziszewski Germane Mrs
- 166 Byrd Edw M 883-6791
- 167 Robinson Edgar 886-0330
- 169 Hughes Eva Mrs 886-3884
- Johnson Rosa Mrs @ 883-3115
- 172 Vacant
- 173 Covella Jos G @ TT3-2773
- 174 Radd Edw J jr @ TT2-8586
- 175 Deitzer Agnes @ TT4-6673
- 177 Tank Richd J @ TT2-2978
- 178 Hawkes Paul @ TT4-1869
- Brown Robt @ 883-7508
- 179 Debow Lillard @ TT3-6024
- 180 Wynn Hillard @ TT5-3785
- Poole Louis 885-2470
- 183 Cunningham Chalmers 885-9536
- Cunningham Walker
- 184 Moore Arrie @ TT5-8228
- Thompson Albert TT5-8060
- 185 Carter Wm J 882-3382
- Hargrove Norma M Mrs @ TT2-1934
- 186 Wyatt Wm jr TT2-3558
- Davis Theo T
- 187 Webber Roosevelt TT3-1258
- Roseler Wm A
- 189 Ziemer Chas W @ TT3-9476
- Hetke John C @ TT5-9370
- 190 Hettich Kath Mrs @ TT4-4013
- 193 Smith Geo A @ 886-6894
- Jones Roscoe TT4-8776
- 194 Leonard Lawrence
- rear Miller Kath Mrs @ TT5-3433
- 195 Watson Orv 883-1380
- Jackson Chas @
- 198 Hill Eddie @ Hill Edw TT5-0466
- rear Schultz Wm J TT3-5146
- 199 Cromer Horace @ TT3-8546
- Ward Jas TT4-5825
- 201 Richardson J W Dawson Malcolm TT3-2551
- 202 Bierbrauer Marie M Mrs TT2-2394
- rear Miller Edw J TT2-4942
- Havey Gertrude Mrs McVen Edw TT2-1681
- 203 Mayback Rosina L Mrs @ TT3-4588
- Moore Jean TT4-4810
- Johnson Anthony
- 205 Lawrence Walter A @ acct 883-4551
- Thomas John H TT5-6042
- Dukes Alex @ TT5-9506
- 208 Paranjape Arum TT6-4400
- 210 Vacant
- 211 Foster Edna O Mrs @ TT5-8751
- 212 No Return
- 215 Kick Casper J @ TT4-4538
- 217 Ruth Anna E @ TT3-7440
- 218 Deaconess Hosp Nurses Home
- 221 Banks Donald @ 886-3307
- Williams Lorenzo H 882-5396
- 225 Guold Louis F @ TT4-7069
- Earhard Dorothy Mrs TT2-1999
- Hallen Anna TT3-5041
- rear Smith Fiorilla F TT5-1303
- Poppenberg Minnie Mrs
- 229 McKinnie Thelma Mrs 885-6783
- Bardasz Andzig
- 231 Moore Troy 883-1671
- Gaud Sadanand TT6-4400
- 237 Raju TT6-4400
- 241 Troldi Julta M @ TT3-4477
- 245 Shreder Albert A TT5-2402
- Haefner Lillian H Mrs TT2-1476

- 403 Schaedel Earl V @ Zimmer Richd F
- 407 Sullivan Kathleen Mrs
- 409 Stadium Liquor
- rear Cotton Grace E
- 410 Lohlaw Inc gros
- 411 Siffiling Theo J @
- 4 Coulson Geo
- rear Winzenried Albert J
- 413 Tri-Me Beauty Str
- rear Cothran Bessie L Mrs Earl pl ends
- 419 Atlas-Radio & T V Serv repr Buchi Martha E Mrs
- 421 Engine Co No 21 BFD
- 423 Hook and Ladder Co No 6 BFD
- 427 Guppenberger John Hochhauser Fredk @ McLaughlin Sylvester
- Irwin Ronald
- 429 Lina Theo C
- 433 Giarrano Saml
- 4 Koch Ella C Mrs
- 435 Reger John B @
- 4 Heald Wm
- rear Reger's Auto Glass Shop
- 439 Niagara Mohawk Power Hse (sub sta)
- 445 Gates Jos D @
- Pershing av intersects (ns not open)
- 453 Roy-Al Restr
- 454 Bath Edna Mrs
- 457 Adamczak Irene M Mrs @
- 458 Stockman Anna D Mrs
- 458 1/2 Kennedy David J
- 460 Leatherwood M Sherman Hillard
- 461 Walker Jas J @
- 464 Barney Walter S @
- 4 Wilson Etta M Mrs
- 465 Schwartz's Delicatessen
- Schwartz Edwin R @
- Richter Gertrude
- 466 Andrzejewski Frank @
- 469 Vogelsang Edw @ funeral dir
- 470 Duge Arth F
- 470 Joller Jacob
- 472 Casper Marie A Mrs @
- 472 DeAngelis Peter @
- 473 Rebeschier Fredk J contr
- 474 Holzwarth Albert @
- 475 Backes Kenneth H @
- 477 Banas Jos A @
- 480 Gurgantous Alton @
- Walker Jas L
- Schillo Harold G
- 485 Our Lady of Charity Refugo Sisters of Our Lady of Charity
- Our Lady of Charity School
- 488 Ogden Frank @
- 492 Turner Colonel L
- 492 Bachhofer Anna M Mrs @
- 4 Burke Jos H
- 494 Frush Mathew R
- 4 Brucker Mathias
- 496 Dixon Bertie G @
- Paradise Gerald
- 498 Treadwell Maurice R @
- 500 Bertrand Leo N
- 502 Hill Columbus Mrs @
- Reehrer av begins
- 518 Funk Arth L @ phys
- 522 Lubwig Howard J @
- 528 Lake Clarence C @
- 5 Nice Alice Mrs
- 530 Flierl Alex W Flierl Raymond C Niagara Frontier Sewing Mach Sis & Serv
- 534 Mayle Herman F @ Hertel Edw Gorch Richd H
- Johnson ends
- 536 Slicherl Gilloda
- Palco Augustina Mrs
- Wholers av begins
- 537 Fisher Frank J @
- 4 Kemery Ford C
- 541 Fogg Leonard H @
- 443 Henderson Chas
- 4 Pickel John @
- 548 Prince Harry I @
- 4 Martin Wanda Mrs
- 550 Augermeyer Elsie B Mrs
- 4 Genter Henry @
- 551 Richert Beatrice R @
- 4 Meyers Lester F @
- 553 Heubusch Paul H @
- 555 Best Barber & Beauty Shop
- 4 Gambacetta Mario J @
- 556 Herman Max
- 4 Humes Emanuel @
- 557 Sellums Karlis
- 4 Harper Jerome J
- 4 Smith Lealie
- 4 Lapetina Albert F dentist
- 561 George Wm J @
- 563 Halpern Julius drugs
- 4 Kellogg Birdsell jr
- Norway Park begins Sherman ends Fox ends Linden Park begins
- 623 Pilgrim St James United Church of Christ Herman ends
- West Parade av begins
- ns Humboldt Park
- 643 Little John Marshall L Rev

- Humboldt Square Evans United Brethren Church
- 653 Vacant
- 657 Narun Bernhard
- 659 Elbasser Caroline A Mrs @
- 4 Kalous Ernest
- 661 Ciesla Theo F @ phys
- Guilford ends
- 669 Germann Eliz Mrs @
- 673 Poe Jos @
- 675 Rothbauer Otto
- 679 Rothbauer Leo F @
- 681 Samardak Steven @
- 4 Lorek Robt
- 683 Pawlaczky Stanley B @
- 685 Buck Pete
- 687 Lulu Belle Restr @ Rihe ends
- 697 Metzger Jerome
- 4 Dee Henry W @
- 699 Zurek Rudolph @
- 4 Bonczkowski Richd
- 701 Sauer Irving
- 4 Helmiz Kent M
- 703 Gostelman Norman Jr
- 4 Rauch Donald R
- 4 Hagstrom Sandra
- 711 Spendelow Harriett Mrs
- 4 Eickner Helen C Mrs
- rear Mitchell Edw E Jr
- 713 Barrett Jas E
- 4 Mulloy Wm
- 717 Hunter Emma M Mrs Sweeney ends
- 723 Morlock Gertrude M @
- 4 Faust Larina J Mrs
- 727 Werick Jerome H @
- 4 Werick Jerome F
- 729 Denz Edw D @
- 4 Mychaltschuk Danl
- rear Adams Leo J
- Kruasse Jerry
- 733 Herko Mary C Mrs @
- 737 Nolder Anna M Mrs @
- 739 Meyers Mildred A Mrs
- 4 Czaska Walter @
- 4 Galbo Chas
- 743 Formaniak Ted E @
- Schenback Virginia Mrs
- 747 Sulecki Gabrielle M Mrs @
- 4 Shaheen Albert H dentist
- Myers ends
- 753 Martin Francis L @
- 755 Woltz Eva S @
- 759 Fisher Gerard A chiro
- 4 Fisher Thos F
- 4 Ramey Freda
- 761 Makarewicz Ladislous J @ phys
- 765 Schramm Arth T
- Fillmore av intersects
- 775 Public School No 24 (annex)
- 781 Mac Donald Nell Mrs
- 783 Misty Wm
- 785 Lawrence Henry C @
- Kilemann Marie Mrs
- 791 Figurski Leocadia Mrs @
- 793 Buczek Stanley M @
- 797 Simon Wm L @
- 799 Koszulinski Rose Mrs @
- 801 Radecki Jacob @
- 4 Okonczak Frank J
- 4 Keeler Geraldine
- 805 Kolek Leo J @
- 4 Krupa Jos
- 807 Szymkowiak Frank F @
- 809 Morgott Mary G Mrs @
- 811 Oliniski Edw M
- Genesee av intersects
- BEVERLY ROAD—From Jefferson av east to Pleasant pl
- 1 Bollinger Edw D @ voice tchr
- 2 Williams John J jr
- 4 Woods Roosevelt @
- 5 Mayo Loyd gent contr
- 6 Harrison Meado
- 4 Ricks Clarence H @
- 9 Edwards Wm J @
- 10 Pigford Jas D @
- 11 Fogle Geo F @
- 12 Pressley Chas G @
- 13 Griffin Birdie Mrs
- 4 Ball Eliz M Mrs @
- 16 Boss Norton W @
- 17 Olds Isadore @
- 18 Jackson Chester S @
- 21 Blasingame Bonnie B @
- 22 Alexander Lorrie @
- 25 Williams Geo W @
- 4 Thompson Madeline Mrs
- 26 Jarrett S Roosevelt @
- 27 Haskins Mary L @
- 4 Barnes Edwin
- 28 Outen Otis A Rev @
- 31 Williams Bennie
- 4 Williams Willie P @
- 32 Hobb Richd E
- 34 Kennedy Carl @
- 35 Williams Geo @
- 4 Sheeler Henry F
- 37 Thompson Wardell @
- 4 Keebler Josephino
- 38 Wales Mildred R Mrs @
- 41 Kerner Margt T Mrs @
- 4 White Norine B Mrs @
- 42 Frazier Leroy @
- 4 Hall Jas
- 45 Jones Jas @
- 4 Lee Chas W
- 46 Tabron Preston L @
- 48 Conner Clarence A @
- 49 Williams Ralph
- 4 Strickland John

BRUNSWICK BLVD—Contd

- 12 Roberts Eug
- 13 Newman Isadore
- 15 VanStory Jos
- 18 Truehart Saml
- Adams Saml L
- 19 Blaud Richd L
- 23 Carnes Saml
- 26 Trinity Old Lutheran Ch
- 27 Medearies Sylvester
- 29 White Janie E Mrs
- 30 Alpers Martin J Rev
- 32 Dorsey John
- 33 Thomas Eug D
- Teahby Vella
- 34 Zier Gertrude G Mrs
- 35 Keller Henrietta
- 36 Ahmed Ali K
- 41 Crippen Saml
- 49 Strickland John B
- Lensdale rd intersects
- 50 Smith Wm
- 51 Anderson Leroy Rev
- 53 Dawkins Jos J
- Allen Obadiah
- 54 Marsh Iders
- 55 Kiley BATTLE M
- 56 Harwick John D
- Fields Willie Jr
- 57 Taylor Ezra C
- 57 Ferguson Wm
- 60 Hanbrough Albert D
- Westbrook Clarence
- 61 Kirkland Albert
- Jones Ella
- 64 Williams Oscar
- Butcher Landis
- 65 Patterson Elson A
- Patterson Jas
- 68 Mullen Harry W
- Mobler Jas J
- 69 Green Elsie B Mrs
- Barnwell Caroline
- 70 Bowling Christine Mrs
- Wells Rudolph L Rev
- 71 Miller Chas E
- Washington Geo Mrs
- 74 Reeves Rosie Mrs
- Hodge Rebecca Mrs
- 75 Jeter Fleming
- Allen Adolphus Rev
- 78 Lewis Wade M
- Lewis Cornelius
- 79 Ross Fletcher
- Curry John R
- Allen Aaron
- 82 Thompson John R
- 83 Atkins John
- 86 Herring Lucretia Mrs
- Crumble Jos
- 87 Eubanks Eli
- Chambers Huey
- 88 Johnson Ellis
- Murray Ernestine
- 89 Jones Zena
- 92 Grigoze Theo A
- Brown Wellington
- 96 Ford Wm
- Ross Ursuline Mrs
- 97 Archie Robt A
- Williams Huston
- 100 Steele Wm
- Schultz Pearl V Mrs
- 101 Townsend Grady
- Twisdale Grover
- 103 Robinson Jas E
- Silman Fred
- 104 Gayton Margie
- Simmons Margt Mrs
- 105 Westbrook Quinton
- Smith Edw W
- 106 Gowie Terence L
- Harris Claborne
- 107 Levy Marvin
- Greenfield Sophie Mrs
- 109 Tate Jas
- Ware Paul
- 110 McCullough Wm A
- Durant Spurgeon
- 114 Gaskin Edgar
- Sramster Matilda W Mrs
- 115 McClain Saml L
- Dixon Roy U
- 118 Clarke Geo W
- Simons Arth
- 119 Jones Jos L
- Fields Wesley R
- 122 Wobrock Clarence P
- Green Ray E
- 123 LuElen Louis
- Samuels Larry
- 126 Alexander Russell L
- Siggers Ruby L Mrs
- 127 Pasley Leon
- Wilson Nealy
- 128 Hayes Jos J
- Moore Fred
- 129 Mullins Ashton
- Williams Perry A
- 132 Williams Lawrence
- Wright Meredith C
- 133 Summer Fred
- Booker Raines
- 136 Lewis Godfrey
- Lewis Robt L
- 137 Griffin Earl
- 140 Robinson Theophilus
- Harris Robt L
- 141 Johnson John
- Dough Walter
- 144 Brasley Thos L
- Coleman Francis
- 145 Harris Charlie
- Henderson Artis
- 146 Portlow Jas
- Hilton Willie S
- 147 Hunter Roscoe
- Hunter Clemie
- 150 Anderson Arth S
- 153 Lewis Wm T
- Marshall Lelia Mrs
- Woblers av intersects
- 160 Sporn Paul

- 161 Watson Nathl C
- Shaw Steph
- 164 Geachy Melton
- McKenzie John Brown Jas
- 165 McClellan Edgar Jr
- Ferguson Grant
- 168 McCoy Chas H Rev
- Bradley LaRoe R
- 169 Belk Wm
- Thomas Lorraine Mrs
- 170 Morgan Ernest F
- Evans Julius I
- 171 Hanzel Isidore
- Covington Robt L
- 175 Crockett Jas H
- 176 Johnson Grover
- Ewing Jas H
- 179 Spedell John E
- Seegers Jas
- 180 Leftwich Bernice
- Pringle Harold G Jr
- 182 Adams Danl
- Robinson Harold E
- 183 Harris Fern Rity Co
- Harris Oliver L
- 186 Jones Jasper
- 187 Hodges Clennon H
- 189 Schruett Harry H
- huckster
- Guthrie Leon
- 190 Lewis Albert
- Shearer Bessie
- 192 Pratt Saml
- 193 Savage Green
- Smith Jas R
- 196 Williams Patricia L
- Mrs
- 197 Shuford Roble C
- 199 Harris Roy
- Young Geo S
- 200 Doran Arth L
- Seals Geo E
- 202 Jacobs Paul D
- Carter Dorothy
- 203 Simpson Earl L Rev
- Sharpe Azrine
- 206 Gordon Fredk D
- Pitts Mary L
- 207 Carter Julius C
- Hill Lake B
- 210 Campbell Wm
- Mitchell Della W Mrs
- 214 Williams Steph
- Gore Phyllis
- 215 Threat Jos
- Threat Franklin
- 218 Rogers Lee J
- 219 Childs John H
- Robinson Emma Mrs
- 222 Clark Frank
- Draind Wesley B
- 223 Henry Leroy
- Garrett Frank
- 224 Diggs Jacob S
- Lucas Wm M
- 226 Odin Alex real est
- Smith Sherwood
- 227 Mencer Veanna Mrs
- 229 Powell Kydson
- Powell Kydson Jr
- 232 Bryant Oscar
- 233 Hamilton Wm
- 235 Dickman Chas S
- 236 Knowles Hezekiah
- Maclin David
- 239 Holt Edw
- 240 Porter Horace J
- Walker Jas
- 242 Simmons Andrew
- 243 Dywinski Walter E
- Aglicos Norman A
- 246 Collier Fred
- Pitts Aaron
- 249 Allen Cleveland
- Wawrzyniak Adam
- 250 Pearson Florida Mrs
- 251 Gaston Douglas
- 254 Norwood Richd
- 255 Eubanks Fred
- Humboldt pkwy intersects

BRYANT — From 1280 Main

- 23 west to Richmond av
- 24 Marino Vincent P dentist
- 24 Palmer Geo Gallery
- 25 Weintraub David H phys
- 26 Dowd Edmund J
- Sager Sandra E
- 28 Linwood Bryant Food Shop
- 29-33 Apartments
- 1A Glenn Estelle J
- 2A No return
- 3A Rumfola Joyce A
- 4A Stakun Antoinette
- 5A Schruett Celia I
- 6A Spaulding Alice F
- 1B Flynn Gertrude K Mrs
- 2B Gilbert Richd G
- 3B Shister Earl R
- 4B Graham Arth G
- 5B Brecher Edwin R
- 6B Abrams Hyman
- Linwood av intersects
- 73 Rees Marion K
- Butts Geo E
- 80 Franklin Jas P
- Morocco Frank J
- 83 EIGHT-THREE BRYANT Apts
- 1A Brouder Bernard P
- 2A Ernst Norman F
- 3A Klaliber Jeff J
- 4A Magoon Alf P
- 5A Fairbairn John F
- 6A Sowers David W
- 7A Maguire Frank J
- 8A Baucus Herbert H
- 9A Webster Ada B Mrs
- 3B No return
- 4B Stewart A Margt G Mrs
- 2C Ritzman Edna G Mrs

BUTLER AV—Contd

- 5 Mastiller Carl Jr
- Mastiller Sylvester
- 6 Lewis Archie B Mrs
- Mason Harold
- 10 Everhart James L
- Gibbs Henry
- 11 Newell Aaron
- Chapelle Arlander
- 14 Johnson Danl L
- Caulley Lucine
- 15 Tyson John A
- Flood Luther T
- 16 Fischer Jas P
- Nicholas Hyman R
- 17 Justice Alberts Mrs
- Williams Jas
- 19 Wilson Nathaniel
- Wilson Russell T Rev
- Becker Howard F
- 20 Cohen Harry
- 21 Beavers Howard
- Hunt Llewellyn A
- 24 Anderson Wm
- Robinson Jean K
- 25 Woodson Furman
- 28 Blake Crawford
- 29 Taylor Walter
- Benton Clare Mrs
- 30 Hanesworth Rose
- Humphrey Marcella Mrs
- 33 Sumler Cleveland
- Henderson Bennie
- 34 Clark Jas
- Wallace Louis
- 37 Fair Jessie
- Coleman Geraldine
- 38 Hall John
- McGee Saml
- 41 Ellard Mary Mrs
- Thompson Lloyd
- 42 Walden Betty
- 43 Scott Roosevelt
- 44 Hawkins Levi
- Neal Marcia L
- 47 Simmons Otto D
- Moore Chas H
- McDonnell Mary M
- 51 Williams Chas H
- Wilson David L
- 52 Alken Harvey E
- Shelby Robt
- 55 Seate Irvin
- Lowr Byron
- 56 Cornwell Hiram
- Barnes Saml
- 57 Collins Robt
- 60 Getlitz Edwin W
- Carter Henry
- 61 Bonis David
- Shrophire Julia A Mrs
- Kirton Edw G
- Price John
- 62 Lidze Herman
- Waller John Jr
- 65 Reid Bert V
- Cain Geo
- 66 Bounds Pleasant
- Lewis Warren P
- 69 James Wylie
- Smith Grady C
- 70 McDaniel Nancy J Rev Mrs
- 70 Bohannon Clarence H Rev
- Patterson Thos
- 71 Smith John H
- Billups Edw L
- 72 Vandograft Blanch Mrs
- 72 Brooks Walter
- Gibson Jonathan C
- 75 Diller Emma Mrs
- Wohlrab Louis
- 76 Tate Joseph
- Tate Robt
- 79 Brown Lerie
- Turman Brunett Mrs
- 80 Garrison Glen E
- Shegzo Geo W
- 81 Peoples Albert
- 82 Moore Freda R Mrs
- Walker John
- 85 Wade Loh L
- Wade John L Jr
- 86 Lawyer Curtis
- Key Lucy Mrs
- 89 Sacred Heart Spiritual Science Church
- Orlovski Rote E Rev
- Loatman Wm C
- 90 King Henry
- Rhodes James
- 91 Demps Napoleon
- Cox Sam
- 94 Barber Sterling
- Tolson Carrie Mrs
- 96 Griffin Marcus
- Griffin Fannie Mrs
- 100 Mott Elliot
- Perkins Mary
- 104 Bluns Barrone
- Williams Danl
- Woblers av intersects
- 114 Farmer Bartwell
- Klein Helen E
- Basett Wm E
- 118 Sanders Robt Jr
- Dawson Malcolm
- 122 Leonard Geo
- 125 Thomas Alberta Mrs
- Hogans Gerahd L
- 126 Young Wm C
- Stewart Octavia Mrs
- 127 Gaskin Strlee
- 128 Edwards Harry B
- Williams Ossian
- 131 Esther's Beauty Shop
- Young Simon
- 132 Johnson Jas E
- 132 Mason Herbert C
- Campbell Roscoe
- 135 Okum Abe
- Frederick Larry
- 130 Scott Joseph W
- Brown Joe N Rev

BUTLER AV—Contd

- 137 Hart Fred
- DeMarquis Leon
- 138 Golub Jacob B
- Mason Thos
- Rose Johnnie
- 141 May Lewis
- Phillips Henry
- 142 Thompson Agnes Mrs
- Hearon Douglas
- 145 Wright Arcoben
- Anderson John F
- 146 White James II
- Keller Edw G
- 149 Davis Goliath
- Gist Wm
- 150 Lakey Horace
- Watkins Simmie
- 151 Smith Carlton M
- Smith Everett F
- 152 Washington Jas S
- 155 Larkin David
- Wilson Woodrow
- 156 Price Jas
- Smith Earl
- 159 Millburn Zak H
- Simmons Lloyd D
- 160 Mitchell Solomon L
- Johnson Pennie Mrs
- 163 Washington Corrinne
- Stallworth Elmer A Rev
- 164 Patton Thos
- 165 Coffield Charlie
- 166 Appling Wm A
- 168 Lowther Russell
- Fields Miller L
- 169 Wiggins Nathl
- Marshall Floyd
- 170 Clark Benny
- 173 Gabriel Beatrice
- 174 Robinson James II
- Russell Danl
- 175 Mabry Willie J
- Boddy Lucious
- 176 Ester Bessie C Mrs
- drsmkr
- 179 Robinson Alex
- Dunn James C
- 180 White Emmerline
- Starks Robt M
- 183 Robinson Estelle Mrs
- Robinson Edw L
- 184 Landau Julia
- Hayes Harry
- 187 Waters Harris R
- Williams Richd
- 188 Gottlieb Frieda Mrs
- Williams James
- 191 Moore Myrtle
- 192 Williams Jas C
- Hill Jas A
- 193 Sims Norman
- Clark W Lawrence
- 196 Sharp Henry
- Richardson David
- 197 Doyle Edw L
- 198 Reichtman Max
- Noonan Robt
- 201 Johnson Ira D
- 202 Trammell Louis T
- Tabor Fred Jr
- 205 Evans Wjiber Mrs
- Howard Eretyn
- 206 Morris Rose Mrs
- 209 Mitchell H LaMonte
- 210 Jones Jesse
- Catalano Mary L phys
- 210 Grand Lorraine M
- Humboldt pkwy intersects

BUTLER PLACE—From 200 Seneca north to Myrtle av Myrtle av intersects

BYARD—From 1/2 block west of Lester east to Hayes pl 1 north of Seneca (not open) Hayes pl ends

C—From 939 Fillmore av east to Mills

- 14 Czalka Wallace W
- Schleer John J
- 15 Jastrzebski Stanley
- Dojnik Casimere
- 16 Zglinicki Steph
- Petrski Victoria Mrs
- 17 Eno Harold R
- 19 Myslowice Chester J
- Kwiecien Virginia
- 20 Sokolowski Leon
- 21 Szalkowski Wm F
- Rodnicki Mary Mrs
- 22 Michael Norman J
- 22 Byron Theo F
- 23 Schultz Mary Mrs
- 24 Cendrowski Jan
- Schizona Joseph
- Zack Amille
- 35 Brdeta Susan R
- 26 Bukowski Ignatius
- 27 Buchler John F
- 32 Kistowski Frank
- Wychobski Henry
- 35 Trawinski Adam
- 36 Stelowski Vincent
- Stolowski Frank
- 38 Fischer John B
- Trzepacz Danl J
- Karaszewski Steph J
- 39 Schultz Felix F
- 40 Rynowski Anthony L
- 44 Vacant
- 45 Pietrzak Stella Mrs
- Kowalska Celia
- Burch Russell E
- 47 Karaszewski Walter
- 48 Sioda Frank W
- 49 Buchler Louise Mrs
- 50 Antkowiak Dorothy E
- 51 Olzowski Stanley

122

CELTIC PLACE — From 510
E Utica north to Glenwood
 av

- 11 Δ Lynch Jessle M Mrs ①
 14 Δ Eve Arth O ①
 17 Δ Burgin Howard W
 Δ Burgin Vacuum Clnr
 Serv
 Δ Betz Eliz P Mrs
 18 Δ Lucas Eug M ①
 Δ Goggin Ann
 19 Δ Rainey Timothy ①
 20 Δ Dietz Anna R Mrs ①
 23 Δ Wood Sylvester N ①
 24 Δ Hargrove Chas ①
 rear Δ Straughter Dennis Jr
 27 Δ Scheuerman Minnie Mrs
 ①
 28 Hunter Clarence
 Δ Davis James
 Glenwood av intersects

- Timon Intersects
- 468 McQueen Peter
 Jeter Danl ①
 469 Δ Lange Frieda A ①
 Δ Goergen John I
 473 Δ Schmidt Cath L Mrs ①
 Δ Saell Jos M
 474 Δ Yager Albert H ①
 Strzempa Jos D
 475 Δ Niedermaler Mary E Mrs
 ①
 Δ Lazzara Saml
 478 Δ Wouch Lloyd H
 Δ Kwasnyckyl Sergi
 Δ Hamp Bert W
 479 Δ Rainey Timothy Jr ①
 Henson L G
 480 Δ Boehrluger Anna U ①
 Δ Berry Clyde
 483 Δ Czmola Ihor
 Δ Baraniuk Peter ①
 Myskiw Mlehl
 487 Δ Paslawsky Stefan ①
 Δ Miller Irwin
 490 Δ Robinson Robt L ①
 Δ Matthews Houston
 491 Δ Dent Clarence D
 McCarter Mary
 492 Δ Nebrich Sylvester J ①
 Maloney Jas J
 Roehrer av intersects
 500 Δ Hreshchyshyn Myroslaw N
 phys
 502 Δ Scheffler Hans G
 504 Δ Schwegler Jos F ①
 Δ Stafford David C
 505 Δ Croessman Margt E Mrs
 ①
 Riffel Eleanore Mrs
 507 Δ Wheeler Edna D Mrs ①
 Δ Geblein Francis X
 508 Δ Ulrich Albert E ①
 Δ Frelle Lee V
 509 Δ Witt Emma A Mrs ①
 Δ Johnson Harry L
 511 Δ Korostynskyl Jos ①
 Δ Bottomley Evelyn
 512 Δ Osadezuk Michalo ①
 Δ Sullivan Nate B
 Osadezuk Teador D
 514 Δ Mandzy Peter ①
 Gurinowicz Leo
 515 Δ White Geo
 Δ Lipton Kath A
 516 Δ Galser Isabelle F Mrs
 519 Δ Euscher John A ①
 Fell Clara H Mrs
 520 Scherbak Geo ①
 Korn Arotoliz
 Wohlers av intersects
 528 Δ Ed's Food Mkt gro
 Anderson Carrie Mrs
 Billups Doris I Mrs
 529 Δ Kuntz John M gro
 531 Clowers Ralph J
 532 Δ Timpinsel Eug H
 Δ Tills Herbert R ①
 534 Δ Loftus Marie E Mrs
 535 Δ Vesper Edw L ①
 Edwards Aaron
 Norway Park ends
 550 Δ Catholic Guild for the
 Blind Inc
 564 Δ German R C Orphan
 Home
 Diocesan Preparatory
 Seminary sch
 Miller Ralph M Rev
 Linden Park ends
 594 Δ Keenan Mary A Mrs
 West Parade av intersects

- 80△Lovett Jos ①
 83△Riley John P ①
 84△Long Benj F
 85△Long Claude ①
 88△Davis Jos E ①
 89△Snead Carl ①
 △Patterson Roosevelt
 90△Howard Donald A ①
 93△Hargrave Wm A ①
 94△Martin Robt ①
 97△Middleton Edw W ①
 △Johnson Vera A
 98△Daniels Richd ①
 101△Cameron Rufus J ①
 102△Stinson Wm R Jr ①
 104△Bishop David N ①
 105△Coan Raymond W

120

Wohlers av intersects

- 113△Powell Jas C ①
 △Powell Louis T
 117△Shaw Henry ①
 121△McCollum Saml E
 Wilson Robt T
 △Joseph John B
 123△Holloway Wm J ①
 △Grays Sarah Mrs
 126△Public School No 74
 127△Washington John D Rev
 ①
 131△Clarke Jaele J ①
 △Dabney Armstead ①
 135△Scott Caesar Jr ①
 △Griffin Alberta
 137△Bean John T ①
 △Hart Roy
 141△Jones Jas ①
 △Tillman Tyler
 145△Jones Lafayette ①
 △Menah Raymond
 149△Harris Geo L Rev ①
 △Earl Camillia Mrs
 153△Grissom Crosby ①
 △Sloan Wm H
 157△Braswell Milton C
 Bennett Preston
 163△Jones Eug L ①
 △Morgan Geo
 167△Beckham Selvin ①
 △Knight David
 175△Dixon Ira ①
 △Hoxie Chas
 179△Eskridge Cora Mrs ①
 △Bryant Ernest W
 183△Robbins Carey ①
 △McKinnis Leon

Northland av intersects

- 358△Hoffman John E ①
 △Schilling Theo ①
 362△Balty Mayme H Mrs
 △Curry Richd W
 366△Fox Frank D ①
 △Klabuhn Otto G
 368△Lehmeyer Louis ①
 △Mahoney Geo F
 369△Coca-Cola Btlg Co of
 NY
 372△LeFauve Julien
 △Harrington Robt F
 375-79 Coca-Cola Btlg
 Co (garage)
 376△Goodwin John T
 △Burroughs Oscar H
 378△Jones Yancy
 △Williams Frank ①
 380△Young Wilson H ①
 Williams Theo
 △Doster Everett V
 381△David's Service gas
 sta
 384△Bell Oils
 △Blackman Finley
 388△Duly Richd ①
 394△Cochran Geo ①
 395△Ferry Esso Service
 serv sta
 396△Sperer Amella Mrs ①
 △Sadkin Ben I ① Junk
 400 Rogers Mary E
 △Stewart Francis E
 △Lewis Wardell
 401△Harston Cleaners
 403△Lee Thos A sht mtl
 wkr
 404△Goforth Willie J ①
 Haywood Austin
 406△Roseboro Frank ①
 410 Hollbrook Margt Mrs
 △Gladden Elliott ①
 Rohrer av ends
 413△Brichette Geo phys
 △Ward Kenneth D
 415 Leftwich Food restr
 416△Preston Jas M ①
 △Williams Rose Mrs
 417△R & W Confy
 417 Williams Ella M Mrs
 418△Belton Saml ①
 △Bland Carl
 419△Reisner Fish Market
 △McFarley Eddle R ①
 rear△Bozeman Ezekiel
 420△Jenkins Jesse
 Smith Betty Mrs
 421△Ferry-Wohlers Liquor
 Store
 △Randolph Noah E
 425△Margarets Beauty Parlor
 Walker L C
 426△Black Dorothy H Mrs ①
 △Haygood Mary L Mrs ①
 △Dots Beauty Nook
 427△J & J Meat Mkt
 Howard Margt Mrs
 428△Parks Jas
 Hobbs Jennie M Mrs
 △Keenen Olin
 430△Perkins Delicatessen
 431△Sunbrite Food Mkt
 432 Vacant
 △Mackey Janie B Mrs
 Moses Nancy
 △Williams Wm
 433△Club Sari restr
 434△Davis Jos barber
 △Loving John H
 △Berry Clyde
 436△Urkofsky's Food Mkt
 gro

120

Wohlers av intersects

- 437△Hamlin Park Pharmacy
 439△Safe-Way Laundomat &
 Clns
 △Shear Edna Mrs
 441 Vacant
 442△Daniels Chester ①
 445 P A Barber Shop

FERRY E—Contd

- 444 McGowan Thos J @
- 450 Hessinger Caroline Mrs @
- 452 Turner Roosevelt @
- 453 Teodorowski Zygmunt @
- 456 Blacks Walter @
- 457 Wardlaw Olin @
- 458 Wells Marvin J @
- 461 Daniels Augustus @
- 463 Greene Margt E Mrs @
- 463 Strother Edwin @
- 464 Lee Lena Mrs @
- 466 Smith Jesse @
- 467 Moses Geo W @
- 467 Bines Henry @
- 469 McGraw Riehl @
- 470 Williams King P @
- 470 Jones Elmer M Mrs @
- 471 Dickson Abe @
- 472 Williams Chas B @
- 472 Roberts Phil @
- 472 Boulware Jas E @
- 479 Glaser Ben Serv Sta (br)
- 480 Nill Mary Mrs @
- 480 Miller Ruth M @
- 484 Ocken Mack @
- 484 Johnson Robt L @
- 486 Dozier Carol A @
- 486 Embrose Carol M Mrs @
- 489 Gruettner Frank H @
- 490 Albrecht Harry L @
- 490 Maloney Edw @
- 492 Hedlund Burt J @
- 492 Simpson Myrtle M Mrs @
- 493 Congregation Ohel Jacob @
- 495 Ralney Jas R @
- 495 Ralney Jos @
- 496 Letinsky Sam @
- 496 Lyman Arth C @
- 497 Horton Pauline E @
- 499 Gervase Casey @
- 499 DiChristopher Saml @
- 500 James Tyler @
- 500 Hart Ellen E @
- 501 Vacant
- 503 Dressing Charlotte M @
- 503 Dressing Emma Mrs @
- 504 Hopkins Elnora Mrs @
- 504 Atkinson Spencer J @
- 505 Williams Willie Marks Meers @
- 506 Dickson Claude D @ trucking
- 506 Gary Thos E @
- 507 Bradley Saml C @
- 510 Hamey Wm R @
- 514 Pressley Wm C @
- 515 Moss Ellis @
- 518 Stephenson Cecil @
- 520 Paul Clarlee @
- 523 Faber Edw @ earnings
- 524 Loom Jas Jr @
- 527 Picken's Delicatessen @
- 529 Welch David J @
- 530 Moran Jas E @
- 531 Olympic Studio photog @
- 531 Ewing Andy @
- 531 Pichens Jos L @
- 532 Crawford Melvin G Rev @
- 533 Krempa Edw J @
- 534 Welsh Bud @
- 534 Cunningham Harry @
- 537 Johnson Rosa Mrs @
- 537 Johnson Lionel W @
- 539 McAllister Adele Mrs @
- 543 Hartman Wilton H @
- 543 Dukesbury S Alice Mrs @
- 543 Friendly Harry A Rev @
- 545 Smith's Tailor Shop @
- 547 Pettis Carey @
- 547 Palmers Henrietta @
- 547 Falryn Louis @
- 547 Parkway Tavern @
- 549 Parkway Delicatessen @
- 571 Wallace Veronika V Mrs @
- 571 Opelka & Baumler Teley Serv @
- 571 McCleary Ellen M Mrs @
- 577 Pullo Michl @
- 577 O'Brien Beatrice M Mrs @
- 579 Eas Lester H @
- 581 Stegler Maurlee J @
- 581 Fiblich John @
- 584 Snyder Franklin G @
- 584 DePaape Eugenia Mrs @
- 585 Zimmerman Florence Mrs @
- 585 Gotthart Wm C @
- 585 Smith Betty M Mrs @
- 586 Brunkinghaus Erwin S @
- 588 Humboldt Garage auto rept
- 589 Hendricks Wm H @
- 589 Hall Cath Mrs @
- 589 Hendricks Mary E @
- 590 Strano Fred @
- 590 Strano Jos D @
- 591 Lamar Willard @
- 594 Stimms Wm S @
- 596 Piper Booker T @
- 596 Hough Jas H @
- 597 Kabot Walter @
- 597 Fassl Frank J @
- 597 Gall Winifred Mrs @
- 598 Johnson Dolores A Mrs @
- 598 Boston Arth @
- 599 Kuschel Alvin @
- 600 Jung Louis @
- 600 Kelly David @
- 600 Smith Zdzeklah @
- 605 Bernart Arth J @
- 605 rear Gauthier Gilbert E @
- 606 Kwiecinski Elna A @
- 606 Hadrych Max @
- 609 DiGesare Rose Mrs @
- 609 Caselo Sanil C @
- 609 Reeves John H @
- 609 Dre Thos P @
- 610 Lebstzky Gubit @
- 610 D'Agostino Michl @
- 613 Interstate Constn Co @
- 613 Wilcox Walter A @
- 613 Stevens Darwin @
- 615 Wahl Wm @
- 615 Murphy John C @
- 619 Stankovich Jos J @
- 619 Cardello John F @
- 621 Gurnett Danl G @
- 621 Hapka Stanley @
- 622 Levine Israel @
- 624 Scere Thos @
- 624 McLane Martha Mrs @
- 625 Hazen Harold E @
- 625 Ross John @
- 626 Pansk Edw @
- 626 Clames Annihale @
- 627 Liberator Danl J @
- 627 Walker Jerry @
- 628 Gall Neoma @
- 628 Uhrlich Cecelia A Mrs @
- 629 Funk Fred G @
- 630 Wrzochal Zygmund @
- 630 Szweczyk Raymond N @
- 631 Terhorst John T @
- 631 Miller Oscar @
- 631 Dettman Richd R @
- 632 Kransencicz Stefan @
- 634 Notari Mary Mrs @
- 634 Callanno Luke @
- 635 Stevenson Fred J @
- 635 Zimmerman Signa Mrs @
- 636 Morath Raymond P @
- 636 Metz Marie Mrs @
- 639 DiPirro Michl @
- 641 Stark Raphael @
- 641 Verill Danl @
- 642 Wicka Jos A @
- 642 Rerchio Vito @
- 642 Bochmke Wilhelmina A nurse
- 644 McPhee Florence Mrs @
- 644 McPhee John A @
- 647 Edmaris Herbert T @
- 647 Phillips Richd @
- 648 Suppa Victoria Mrs @
- 651 Vacant
- 652 Sullivan Gertrude M @
- 652 nus telr
- 652 Corbelli Saml L @
- 653 Moyer Frank @
- 654 Magrone Frank @
- 654 Stranto Dominle @
- 655 Dwork Julia Mrs @
- 656 Fiblich Wanda @
- 656 Commerford Jos @
- 658 Schmidt Robt F @
- 658 Lake Robt @
- 661 Bettinger Charlotte Mrs @
- 661 Fromm Marion @
- 661 Welmer Paul A @
- 661 Hobart Eug W @

Fillmore av Intersects

- 684 Vacant
- 694 Huzzl Jos V @
- 698 Falbo Jos O @
- 700 Greene Wm A @
- 700 Sansanese Jos @
- 700 Arter John P @
- 704 Vitale's Mkt @
- 704 Vitale Dominic @
- 704 Gallo John @
- 708 Pirrurano Frank @
- 708 Feldman Bernhardt @
- 708 Dehtsonite Peter J @
- 708 Stevens Millard @

Winchester av begins

- 716 Kar-Nu Collision Serv @
- 724 Fracasso Natalina Mrs @
- 724 Barnes Dorothy F Mrs @
- 728 Briatico Thos @
- 728 Briatico Anthony @
- 757 Dept of Public Works (off of streets)
- 757 Police Garage @
- 757 Police Signal System @
- 757 City Police Dept (Traffic Signs & Parking Meters)
- 757 City Gasoline Sta @
- 768 Girl's Detention Home @
- 770 Meyer Edw J Memorial Hosp (serving room)
- 770 Boys Detention Home @
- 770 Homer Jos @
- 811 Tibbets Mary S Mrs @
- 811 Doerflein Mary C Mrs @
- 812-24 Interstate Bakeries Corp @

- 981 Krystanlak Benl B lawyer
- Zaremba Marie V
- 982 Lukosik Frank @
- 982 Kottlarski Raymond S @
- 982 Zimobong Irene @
- 982 Ha-Zee Brand Candles Inc @
- 983 Jacobs Theo M @
- 983 Jakubowski Stanley F @
- 984 Lippold Aline Mrs @
- 984 Balhasz Alex @
- 984 rear Littel Alleen @
- 980 Slawajski Dorothy M @
- 987 Pietraszowski Alan @
- 987 Duszynski Michl A @
- 988 Schultz Martha J @
- 992 Schwabl Cath @
- 994 Kielich Bruno B @
- 994 whol paper
- 994 Zolkiewicz Thaddeus @
- 996 Christofaro Josephine @
- 996 Karoz Sandra @
- 997 Mug-zewski Stanley @
- 997 Stachowiak Bernard @
- 998 Bison Music Service @
- 992 Jasinski Walter T @
- 994 Bechman Arth A @
- 1000 Wool Marguerite B @
- 1001 Adamczak Bertha Mrs @
- 1001 Brylinski Chester @
- 1002 Koprucki Walter P phys
- 1002 Buczowski Josefa Mrs @
- 1003 Schuen Mrs @
- 1003 Arcuri Angela @
- 1004 Krystaf Jos G phys @
- 1004 Piedra Casmer S @
- 1006 Koprucki Leonard P @
- 1006 Cundon Wm J @
- 1006 Gebhard Geo @
- 1006 rear Ace Photostatic Service @
- 1006 Slisk Judy @
- 1007 Szuwalska Lilh Ballet Art Studio @
- 1007 Szuwalska Lilh Mrs @
- 1011 Schuppler Steph @
- 1011 Lange Jos L delicatessen @
- 1011 Szweczyk Thos A @
- 1011 Peinkofer Aleda Mrs @
- 1015 Ten Fifteen Fillmore Hall @
- 1016 Chacz Dello T rear
- 1016 Vetter Roman J @
- 1016 Slater Nora A Mrs @
- 1018 Bukowski Michl D @
- 1022 Bliniszkievicz Wm W @
- 1023 Raban Organizatons Inc real estate
- 1025 Lampka Jos H @
- 1025 Lampka J H Furn Co @
- 1026 Switzgable Elmer @
- 1030 Nwack Walter W @ barber
- 1030 Smolensky Michl @
- 1032 Fire Dept Engine Co No 18 @
- 1038 Cholinski Victor A @
- 1038 Pesta Monica J Mrs @
- 1038 Victor Optical Co @
- 1042 Pallinski Ambrose J @
- 1042 Gorney Phillip @
- 1042 Miller Frank D @
- 1042 Miller's Watch Repair @
- 1044 Szwalkiewicz Stanley barber
- 1046 Vacant Lot
- 1049 CBS Serv gas sta

Genesee intersects

- 1070 Erie Fed Savings & Loan Assn @
- 1074 Buzzynski Frank S L lawyer
- 1074 Gurgas Madeline W @
- 1076-80 Public School No 24 @
- 1088 Vetter Nelson E @
- 1088 Rospochowski Clara Mrs @
- 1088 Fricke David J @
- 1088 Sappiro David @
- 1096 Matyasik Walter J @
- 1096 Winslow Helen Mrs @
- 1096 Wells E John @
- 1106 Dave's Friendly Serv gas sta

Best intersects

- 1209 Park View Grill @
- 1213 Ciesl-wicz Edw J @
- 1213 A-pell Jas D @
- 1215 Frankhouser Edw J @
- 1215 George Walter A @
- 1216 Jansen Pauline H Mrs @
- 1216 Massey Fred G @
- 1216 Koch Wm C @
- 1217 Weigand Fred J @
- 1217 Kocher Elna Mrs @
- 1220 Kieffer Rosa Mrs @
- 1220 Walker Edw N @
- 1221 Weaver Edw C @
- 1221 Bellman Phillip @
- 1222 Hughes Helen M @
- 1222 Walski Margt E @
- 1224 Agafonow Michl @
- 1224 Chevallier Joseph R @
- 1226 Michalis Bar and Grill restr
- 1226 Dauterman John P @
- 1226 Baker Danl E @
- 1227 Sliedl Frank L @
- 1227 Rumbold Earl F @
- 1227 Cooper Ray D @ delicatessen

Northampton intersects

- 1234 Ortwein's Delicatessen @
- 1234 Ortwein Norman @
- 1234 D'Amico Angelo @
- 1235 Bill's Sunoco Serv gas sta
- 1244 Olive Grace Mrs @
- 1244 Oliver Raymond L @

- 1247 Tresch Harry @
- 1247 McGuire Vincent @
- 1248 Oliver Jos @
- 1248 Oliver Robt P @
- 1250 Olive Brako Service Inc @
- 1251 Veteran Neon Signs Inc @
- 1251 Malton Chas @
- 1252 Lubas Michl @
- 1252 Kurth Sanford A @
- 1252 rear Bergstrom Wm F @
- 1252 Butlak Stanley A @
- 1256 Kolodziejki Jos @
- 1257 Winblinski Stanley @
- 1257 Oliver Brako Serv @
- 1260 Lurkey Gordon S @
- 1260 Baluch Peter @
- 1261 Park Bowling and Grill @
- 1261 Hook Donald @
- 1264 Oliver Brako Serv (br) @
- 1264 Koch Richd R @
- 1267 Makuch Wojciech @
- 1268 Vacant
- 1269 Sussex Cleaners Nowak Archie barber
- 1270 Kream Kraft Ice Cream @
- 1270 Delmar Gordon @
- 1270 Mandarino Carmelo @
- 1273 Diane's Inn restr
- 1277 Roschig A G & Son sht mfr wkrs
- 1279 Gas Vac Heating Corp @
- 1279 Rode Edw W contr @
- 1279 Ruczkowski Walter @
- 1280 Girard pl intersects
- 1280 Weber Albert M @
- 1280 Horbach Hilmar @
- 1284 The Tiny Watch Shop @
- 1284 Fillmore Quality Bakery @
- 1284 Milligan Anna Mrs @
- 1286 Bailey's Used TV Sales @
- 1286 Spencer Helen Mrs @
- 1286 Buzzarde Ethel Mrs @
- 1288 Ostermeier Clarence J @ taller
- 1288 Ostermeier Ralph J pnter @
- 1292 Helm Geo @
- 1292 Carter Lloyd @
- 1294 Wittke Oscar S @ funeral dir
- 1294 Witte Hilda C @
- 1295 Vogue Cleaners Inc @
- 1297 Lander Wm A @
- 1297 rear Schultz Harry broom mfr
- 1297 Lereh Andrew broom mfr
- 1299 Humboldt Florist @
- 1299 Kelle Karl O @
- 1299 Orlovski Leo @
- 1299 Poll Evelyn L @
- 1299 Kaske Rose @
- 1300 Don & Jacks Texaco Serv gas sta
- 1301 Kubanek Walter H barber
- 1301 Huteblinson Mary Mrs @
- 1301 Albach Mary C Mrs @
- 1301 Buscher Frank A @ plmbr
- 1301 Moser Clara @
- 1307 Vogelzang Wm @
- 1307 Ford Cville V Mrs @
- 1310 Riley ends
- 1310 Kern's P C Sons hdw @
- 1312 Orker Gerladine @
- 1314 Pache Wm delicatessen @
- 1314 Zimmerman Anna Mrs @
- 1318 Hell Amella L Mrs @
- 1318 Wagner's Groceries @
- 1319 Wagner Clarence J @
- 1319 St Mary Magdalene RC Church @
- 1322 Metz Carl Jr funeral dir
- 1324 Shawold Box Holsby Shop @
- 1324 Himmert Eric F @
- 1324 Forbell Pauline Mrs @
- 1331 St Mary Magdalene RC School @
- 1335 Landon ends
- 1335 Gerslitz Barbara Mrs @
- 1335 Barron Bernard F @
- 1335 Sisson John @
- 1335 Zimner Susan Mrs @
- 1335 Schwarz John barber @
- 1338 LaMonte Louis S @
- 1339 Jobany's Fish House @
- 1339 Costurus Peter @
- 1339 Schneider Caroline N Mrs @
- 1340 Beros Constantine D @
- 1340 Johnson Wm J @
- 1340 rear VanBuren Romayne @
- 1342 Cleary Beaudine Mrs @
- 1342 Hamilton Elberta M Mrs @
- 1342 rear Kolpaek Chas W @
- 1343 Lindemanns Mkt @
- 1343 Lindemann Chas @
- 1344 Schaefer's Furniture @
- 1355 Kirk Studio Photog @
- 1355 Nimo's One Hour Martini-zing Cleaners clo clnrs
- 1350 French begins
- 1350 Molnar Frank gro @
- 1350 McGill Jas H dentist @
- 1350 Hill Henry @
- 1350 Ohlman Stella A Mrs @
- 1350 Wanless John A @
- 1353 Patty's Grill @
- 1354 Schuch Albert W @
- 1354 Humboldt Liquor Store @
- 1354 Knopp Isabel @
- 1354 Gauthier Julia C Mrs @
- 1355 Schamber Wm P @
- 1357 Della-Radd Music Store @
- 1358 Knobloch Harold @
- 1358 Organzak Danl R @
- 1358 Romanysyn Michl @
- 1358 C & R Realty Co @

FILLMORE AV—Contd
 1358ΔSugarman Julian J bldr
 1360ΔNemmo Peter J
 1361ΔC & M Tile Co Inc
 Riggle Richd
 ΔRyan Markl
 ΔOliver James
 1362ΔZitzler Mary A Mrs
 Mullen Louis
 Toca Victor
 ΔAtkinson Ralph W dentist
 1364ΔSnow White Cleaners &
 Launderers
 1365ΔDanny's Restr
 ΔDams Theresa E Mrs
 ΔRiddell Garnet T
E Utica ends
 1367ΔWinegar's A F Inc hds
 1372ΔHorwitz Cut Rate Drug
 Store
 ΔHowell John D hlsic mtr
 1373ΔRising & Taylor Inc
 advertising
 ΔSpeed-O-Screen Pro-
 cess Co Inc
 1375ΔSmith Doris dance studio
 1376 Vacant
 1377-79ΔManufacturers &
 Traders Trust Co
Box av begins
 1382ΔScherer's Jewelry
 ΔScherer Hermlgd J
 ΔScherer Hildegard E
 1384ΔAdams Florist
 ΔAdams Frank P
 rear
 ΔRennick Ross E
 1385ΔEldridge Sertice Sta
 1387 Vacant
 1388 Vacant
 1389ΔReiman Herbert C
 1390ΔUrkawich Nicholas
 ΔHill Earl
 1392ΔNewman Hattie F
 ΔVeit Carl R
 1393ΔPrince Harry shoes
 1395 Gordan Wm
 Ad-Land novelties
 1397ΔPlastic Home Supply Co
 1399ΔTerrana Chas opin
 1400ΔHelm Walter J baker
Woopel ends
 1401ΔSench Jewelers
Reeder begins
 1405ΔParkdale Radio & TV
 Service
 ΔLoos Albert
 1406ΔBiacco John
 ΔDunroes Donald
 ΔDicks Restr & Bar
 1407ΔLehner Ida C Mrs
 ΔMeyer Clarence F dentist
 1408ΔRay's Dratessen
 ΔHaas John M
 ΔHaas Lillian M Mrs
 ΔRoss Marilyn Mrs
 1409ΔGullino Vito C shoe repr
 ΔHatslas Anastasio Mrs
 rear
 ΔSchwartzfogel Sae Mrs
 1410ΔSardis Fruit Mkt
 1412ΔMentelera Salvatore J
 restr
 1414ΔUchold Geo baker
 ΔMichel Howard
 ΔPattison Victor A
 1415ΔWatts' Restaurant
Glenwood av intersects
 (us not contd)
 1418ΔHumboldt Furrier
 ΔJedrysk Stanley Jr
 1422ΔBoyak Charlotte
 ΔCooperman Darl M
 1423-25-29ΔMarine Trust Co of
 Western NY (Fillmore-
 Glenwood Ofc)
 1426ΔGlenwood Press
 ΔMaharan Thos E
 1428 Augustiniak Chester C
 ΔZankner Wm
 1430ΔK & R Automatic Sprink-
 lers
 1431ΔSchlek Raymond H
 ΔSchlek's Phara
 ΔReisinger Ralph
 1432ΔAurla Saml N barber
 1433ΔAmerican Home Hat-
 ting Corp
 ΔWeston Donald
 1435ΔCottrell Clyde
 1436ΔFillmore 50-51.00
 Watersman Right W
 ΔShamppe Clyde
 1437ΔGenl Appliance Serr
 1438ΔTony's Cafe
 1439 No return
 1440ΔWegler Anthony
 1443ΔMurrays Clers
 ΔKeating Andrew
Winstow av intersects
 1448ΔTerrana Chas C R
 delbeatessen
 ΔTerrana Joseph S
 1448ΔWheeler James R
 1449ΔCaparella's Restr
 1450ΔWash O-Mat & Clers
 ΔSitterton Sidney
 1453 Mack Suzanne M
 Sammer Edw
 1453 Smith Frank
 1455ΔAmerican Stores Co (br)
 groc & meats
 1456ΔHarley May Mrs
 1458ΔFillmore Food Shop
 ΔWalker John P
 1460ΔGrimm Chas W plub
 ΔJeste Beauty Salon
 1464 No return
 1466ΔG & B Restr
 ΔFischer John Jr
 ΔGrisanti Carl O
 1474ΔFillmore Liquor Store
 1476ΔBaltz Mildred M Mrs
 ΔCommunity Appliance
 Co elec appliances

FILLMORE AV—Contd
 1482ΔTyebalski Richd S
 ΔTyzelski Pearl R Mrs
 1484ΔDiebold Jos J
 1488ΔAllein Ruth C
 Gademski Bernard J
 ΔSchluter Louise Mrs
 ΔRepair Shop The (appli-
 ances)
 1490ΔDorey Henry S
 ΔDorobiala Henry S
 1494ΔShell's Restaurant
 ΔShell Sophia T
 1495ΔGenl Elec Co (Semi
 Conductors Products
 Dept)
 1496 Ross Elizabeth Mrs
 ΔRechio Vito barber
 ΔMoser Geo A
 ΔSkrzyzszak Henry J
 1500ΔLily Chocolate Shoppe
 confr
E Ferry intersects
 1507ΔBlazel Grace M Mrs
 1508ΔFood Town gro
 1509 No return
 1512 Satey Joseph P
 ΔAntalek Eliz A Mrs
 1513ΔFili-Ferr Grill restr
 ΔKowalczyk Alex Jr
 1514ΔWalker Ernest D
 Eschlin Mazy Mrs
 1515ΔRoss Anna Mrs
 1516ΔBritt John H
 1518ΔD'Agostino Frank
 Gleason Martin T
 1519ΔCelano Joseph M
 1520ΔKaran Roger A
 ΔFerraina Thos
 1522ΔCappara Frank P
 ΔKunz Wm I
 1523ΔMarla's Beauty Salon
 ΔThomas Lloyd C
 ΔWest Earl
 1526ΔCharhill Louis R
 1527ΔNawrocki Bronislaw R
 @ sit mtl wkr
 ΔHarvard Jos L
 1529ΔRoach Wm H deli-
 catessen
 ΔThomas Wm H
 Oniell Harry R
Inter-Park av ends
 1535 Delmonte Angeline M
 ΔMango Wm A
 1537ΔBurke John Jr
 ΔFurlo Frank
 ΔKorpe Carol Mrs
 ΔHarifax Scabo-Stephen
 1538 Kane James J
 ΔRoberts Ruth Mrs
 1539ΔDIPirro Filomena Mrs
 ΔPanaro Salvatore P
 1540ΔDurkin Edw G
 ΔDurkin Thos
 1542ΔLink Chas F auto repr
 1543ΔBlau-Knox Co Buffalo
 Equip Div
 1546ΔGraziani Mary Mrs
 ΔStawitz Chas E
 1548ΔDalfonso Saml J
 ΔWallner Roy
 1550-52ΔKensington Marking
 Devlre Co Inc
 1552ΔMusilli Michl J
 ΔMolico Patricia
 1554ΔPandolfi Angelo J
 ΔSusan's Appliances &
 Telev
 ΔPandolfi Jas G
 1555ΔKnox John H Co Inc
 plmb & heating
 1556ΔCostrine's Restr
 ΔEvan Peter J
 ΔKlause Herman
Sidney ends
 1564ΔDalfonso's Groceries &
 Meats
 ΔDalfonso Raymond
 1565 Sidney Social Club Inc
 ΔEvan Peter J
 ΔVestries Joseph
 ΔGrlico Peter
 1570ΔChristopher Danl
 ΔMarabelli Cesar
 1574ΔSherman Paul R
 ΔCominlak Cella Mrs
 1576ΔFermo Brigida Mrs
 ΔVera Russell T
 1578ΔD'Amico's Gell restr
 D'Augustino Paula Mrs
 1582ΔSirica Mitello
 ΔRosati John
 1594ΔVarlo Jos R
 1596ΔBowman Raymond W
 1596ΔAlhena Products Inc
 plastics
 1598ΔCzarniak Stanley F
 1600ΔFillmore Birdland
 ΔFerrara Patk
 ΔFace Louis M
 ΔGiansone Vittorio
 1608ΔBfio Dairy Council
 bottle exch
 1616ΔBreaunlich Albert M
 1618ΔDanner Henry A
 ΔZwick Geo J
 1622ΔTrippell J V & Co Inc
 distr eng sup
 1625ΔMike's Auto Service
 223 sta
 1626 DeAngelis Danl
 ΔBarrett Laurence T
 1628ΔSmith Raymond J
 ΔMcGovern Joan D Mrs
120
Woodlawn av intersects
 1630 Vacant
 1638ΔRao Patsy
 1640ΔPurpera Pasquale
 1644ΔBaldacci Peter
 1648ΔAntononi Helen C Mrs
 ΔBaldoni Arth A

1649ΔP & H Wholesale Supply
 Co roofing materials
 1650ΔHuppuch's Taxidermy
 ΔDorr James J
 Small Frank X barber
164
Northwood av intersects
NYCRR overpass
 1669ΔTydol Mtr Sls gas sta
 1675ΔKausner's Food Shoppe
 ΔKausner Andrew Jr
 Conley Nellie H Mrs
 1679ΔMecca Thos J
 1680-1710ΔSpaulding-Yates
 Inc (br) coal
 1681ΔBorneman Wm Inc
 bldg contr
 ΔDunn Welding Co Inc
 1711 Schrader Madeline Mrs
 ΔTamburrano Louis
Buell av ends
 1716 Durnford Eleanor
 Himes Dewar A
 ΔDibble Ronald I
 ΔAffrunti Rose Mrs
 1717ΔAutomatic Equipment
 Corp vending mach
 ΔFood Operations Inc
 caterers
 1720ΔMaher Patk V
 ΔRehel Tessie Mrs
 1722ΔMann Edw H
 ΔFull Michl E
 1726 Mann Kath Mrs
 ΔMenz John F
 ΔClark John A
 DePasquale Anthony
 1732ΔPedano Vito land-
 scaper
 ΔBerryman Herbert H
 1736ΔBeckman Elec Equip
 Co
 1738ΔRayburn Howard gas sta
Mohican av ends
E Delavan av intersects
 1782 Stand'n Snack restr
 Camella Linen Sup Co
 Inc (whse)
 1783ΔReid Max Roofing
 Sheet Metal and Heat-
 ing
 ΔStecker Bernard Asso-
 ciation genl mdse
 ΔMuckler John B
 1790ΔGrampp Donald gas
 station
 1791ΔTruck Equipment Co
 Inc truck bodles
 1796 Dairy Queen
 1800ΔLennis Prods Inc
 1811ΔSoddard & Doll Inc
 auto pntrs

FOX—Contd

- 269△Haderer Wm P
- 270△Full Rose E @
- 271△Randle Benj @
- 271△Bastedo Walter B
- 275△Kirchman Edw W @
- △Bohnhoff Johanna Mrs
- rear Studler Anna Mrs
- 277△Purcell Henrietta B Mrs @
- 279△Overhoff Earl J @
- △Overhoff Albert

Genesee Intersects

- 310△Sturm Virginia Mrs
- rear Lamport Fredk H
- 312△Mospaw Emily M Mrs

High Intersects

- 319 Pnuk Konstanty
- 322△Thiele John H @
- △Welsker Walter gun repr
- 325 Vacant
- 326△Miller John J
- △Fox John F
- △Begin Helen F Mrs @
- 329△Kadetz Gordon C
- △Kaketz Eliz R Mrs
- 330△Haderer Hilda @
- 331△Hicks Richd W
- △Kruse Allan

- 332△Griffith Edw R H @
- 334 Welgel Aug J @
- △Burmester Ida Mrs
- 335△Myers Gilbert W
- △Kaylor Russell P
- △Simone Loretta Mrs
- 336 Benkow John
- △Bell Barbara Mrs
- 337△Allen Talmadge Mrs
- 338△Shoulter Geo A
- △Iwachtw Michl @
- 341△Diehl Gladys L Mrs @
- △Logan Clifford H
- 342△Woyjeck Jos L @
- △Reed Richd E
- rear△Simon Lucille F Mrs
- 343 Vacant
- rear Vacant
- 344△Strauss Emil R @
- 345 Vacant
- 348△Wax Frank @
- △Jarosh Wenzel
- 351△Panebianco Ernest @
- △Panebianco Thos

- 352△Collins Irving W @
- 353 Houghton Jas
- △Meredith Allen N
- 354△Bleasdale John A
- 357△Rettberg Wm P @
- 358△Wohlleben Eug E @
- △Zangl Theresa Mrs
- Yeager Anna Mrs
- 360△Schultz Clarence
- 361 Newman Fred W @
- 362△Scarpace Jos L @
- △Long Harold H contr
- 363△Miller Chas J
- △Miller Walter W
- △Miller Norman H @
- 364 Keller Jas
- △Smith Elmer A
- △Zalikowski Alf @
- 366△Greer Jack M @

E North Intersects

- 403 Kuhn Anna P @
- 405△Schneider John H @
- △Woyjeck Leon J @
- △Fritz Eleanor M Mrs
- 407△Bieth Ida Mrs @
- 409△Muehlbauer John A
- △Holst Geo H
- 413△Kurtzworth Frances Mrs @
- △Friedrich Geo J
- 415△Willebrandt Wm @
- △Hartman Frieda
- 417△Morris Jos
- 421△Miranda Victoria Mrs
- △Price Wm
- △Hennessey Glenn
- 423△Shaw Saml C
- △Wurzbürger Hof restr

Best intersects

GENESEE—Contd

- 840△Berger's Flower Shoppe
- △Berger Josephine D @
- △Stauber Geo M
- 844△Betty's Delicatessen gro
- △Goetz Barbara @
- △Dohmeier Mary Mrs
- △Hollman Arth F

- 849△Neugebauer Alfonso G @ Jwlr
- Neugebauer Jos A

- 850△Stoll Appliance & Repr Co
- McConnell Wm A

- 854△Am Legion Downtown
- 21st No 64

- 855 Koeth Theo barber
- △Lauer Rose M Mrs
- drsmkr

- 857△Armstrong Wm G @ mfg rep
- 859△Walker Edw P
- △Holler John C @
- Star Lane Beauty Salon

- 860△Mike's Family Shoe Store
- △Sakells Michl G

- 862△Reibold Danl A @
- △Kreutzer Matilda F Mrs
- Primiano Clara

- 864△Flat Iron Grill restr
- 865-67△Neals Radiator Serv
- 871 G & H Bargain Store dry goods
- Rizkalla Wade @
- Roger Willie

- 873△Rung's Furniture
- Use Inc

High ends

- 891△A & P Food Stores (br) gro
- 896△Liberty Bank of Bflo
- △Hald Harold G dentist
- △Rischmiller Claudia S Mrs
- △Thompson Ernest A
- △O'Neal Caroline
- △American Bakery & Confectionery Wks Local No 431 △AFL-CIO

- 898△United Truck Owners Serv Inc repr
- 899 Apartments
- 1 Wasmuth Geo M
- 2 Dinanno Anthony
- 3 No return
- 4 Stein John
- 5 Kittle Chas
- 6 Heimerl Michl
- 7△Lauer Jos W interior decorator
- 8 Burche Patk
- 9△Pietsch Horst G
- 10 Neilligan Robt F
- 11 Bartel Wm
- 12 Vacant
- 13 Vacant
- 14 Gulczewski Robt D
- 15 Gipple Henry
- 16 Vacant
- 17△Broese Adele Mrs
- 18 Kovak Steph
- 19△Cruz Donato D
- 20 Pryll Adeline Mrs
- 21 Bascomb Ray
- 22 Crull Robt H
- 23 No return
- 24 No return
- 25△Hoffman Anton contr
- 26 Anderson Glenn

- 702△Paselleo Louis J
- △Ruhl Henry F @
- 703 Breitt Eliz
- Smalles Edmund
- 705 Towner Wm
- Brino Louis
- Sattler Eleanor @
- 708 Vacant
- 711△Hilts-Schafer Laboratories dental
- 712△Hardy Helen V Mrs @
- △Mabey David O
- 714△Thunderbird Clns rear Forest Wm R
- △Knotsch Reginald Jr
- 715 Walker Jas E
- 716△Pearce Electric Co
- △Serna David @
- 718△Santercole Francis E @
- tailor
- Kapodistria Aglala Mrs @
- 719 Klopff's Radio & TV Repr
- Sizampa Dorothy Mrs
- Vanderbusch Fred
- 720△Horton Florence L @
- 724△Pastime Grill restr
- Weber Grace F @
- 725△Golden Rule Realty Co
- △Abdelaziz Melchizedek
- 726 Vacant
- 728△Bartkowiak Chas M @
- Kowal Stanley
- 730△Thompson Pearl L Mrs
- Kowalski Stanley
- △Miller Chas
- 734△Physically Handicapped Center Inc
- △Ratajezak John
- 736△Mutter's Tavern restr
- △Mutter Robt W

Grey intersects

- 743△Karl Jos @ Jwlr
- 744△H-H Friendly Serv Sta gas sta
- 745 Vacant
- 747△Bflo Aquatic Center sporting goods
- △Suckow Harvey H @
- Wagner Christian R
- △Manning Wm L
- △Strum Fannie Mrs
- 751 Howard Floyd A
- △Kurtz Frank G gro
- △Kurtz Robt F
- 753 Vacant
- △Benedyk Walter J
- 755△Community Savings & Loan Assn
- △Mayer Edmund H @
- △Wilson Robt

Carlton ends

- 763△York Athletic Club
- 764△Hornung Kurt gas sta
- 767 Graziano Andrew J barber
- △Miller Clara A Mrs
- 769△Smith Candy Shop

126

- 778△Hergaard-Miller Drug Co
- △Voss Geo W dentist
- △Voss Wm F dentist
- △Jutzin Theresa M Mrs
- 779△Bill's Texaco Station gas sta
- 782△Elshelmer Emma M Mrs @
- 786△Avenue Music Center
- △Mages Robt G @
- 788△Clats Hair
- 791△Kaufman Fred J delicatessen
- Bates Wm
- 792△Baltimore Fish & Oyster Co
- △Flinter Howard @
- 793△Saltzman Agency
- 795 Krueger Frank W
- △Vetter Laura Mrs
- rear△Stadler Loretta Mrs
- 796△Henry Jay's Place restr
- 799△Vallone Russell H
- △Bernbeck Gerald J contr
- △Craig Evelyn Mrs
- △Ardit Chas Jr
- 801△Schwelle's Restr
- Denz Edw D barber
- Heckler Frank
- 802△Covert A Eliz Mrs
- △Terlau Minnie
- △Nowak Andrew A
- 808△Deco Restaurants Inc No 36

Sherman intersects

- 811△Wieler Anthony T clo cln
- △Decker Cecelia
- △Seiffert Fredk G @
- △Frankenberger Gertrude
- 815△Excelsweld of Buffalo wldrs
- Hollstein Eliz Mrs @
- △Youngman Eliz
- 816△Haberer Clarence J
- 819△Banck E H Constn Co Inc
- 820△Sherman 5 & 10 Cent Store (br)
- △Duncan Jas
- △Marzalek Sally Mrs
- rear Balocco Edw M
- 821△Strasser Kath Mrs @
- 822△Lewis John W auto parts
- 823△Sauer Leo Funeral Home Inc
- △Sauer Leo @
- 825△Price Battery Corp mfrs
- 826-30△Lolbl's Auto Collision Service
- △Lolbl Jos @
- 835△Kunz Barbara G @
- 837-39△Miller Equip Co Inc restr equip
- 838 Turner Henry
- △Flury Charlotte Mrs

Street continued

- 900-06△Weber A L Inc furn
- 903-917△Atlantic Refining Co gas sta
- 914△Aladdin Cleaners
- △Grzella Wm @
- △Deveso Alfreda Mrs
- 916△Beauty by Shirlee beauty shop
- △Miller Eliz
- △Hannigan Michl D
- Frey Cath Mrs

- 927△Kadatz Fredk restr
- 931△Modern Beauty Lounge
- △McFeggan Bryce & Assoc lab counselors
- △McFeggan Bryce @
- △Schwartz Dana
- 935△Endres N Florist florist & funeral sups
- △Endres Norbert F @
- 937△Stephen's Delicatessen contr
- △Kosnikowski Steph @
- Surdej Edw
- 938△StMary of Sorrows R C Church
- 941△Gorney Jack @
- Louis Barber Shop
- △Bassart Donald A
- Buck Henrick
- 945△Kozlowski Anthony W phys
- △Nowak Martha Mrs
- △Brzeski Emily C Mrs
- △Miller Walter C
- 949△Zwack's Delicatessen
- △Zwack Chas M @
- △Banach Alice
- 951△Humboldt Park Hall
- △Humboldt Park Restr
- △Schmidt Max @
- Intl Assn of Mach Local 2115
- Sprinkler Fitters Local No 703
- Railroad Mach Local No 1071
- △Beverage Bottlers & Drivers Local 194
- △Bakery & Confectionery Workers Union Local No 16

GENESEE—Contd
Humboldt Park Hill—Contd
 Intl Union of Elevator
 Constructors No 14
 Sheet Metal Workers
 Union No 71
 Automobile Mechanics
 Local No 1053

Read ends
Rich begins

961 Richtshammer Jos gro
 Maassen Jos @
 805 Kearney Jas I phys
 Balties Irene
 966 Smoszna Albert J @
 motor repr
 Baranowski Frank
 Klezewski Edwin J
 967 Labby John H @
 Rogers Otto A meats
 968 Hausfelder's Flower
 Shop
 Hausfelder Ronald @
 Horton Mark
 Hausfelder Frank
 Whitcomb Walter R
 969 Cutini Pat antiques
 DiPace Felix
 970 Shank Mary C
 972 Hinkleley John J
 Bernhardt Larus Mrs
 Henzler Emily R Mrs
 Havaty Paul C
 Schaff Theresa B @
 973 Brzezemaster Products
 awnings
 Malone Raymond C @
 Thornbury Geo W
 974 The Duke Tailor Shop
 LaRosa Anthony
 Cutini David

Sweeney begins

976 Schmitt's Grill restr
 Schmitt Alf
 977 Hill W Oliver
 Rosenkrantz Philipp J P &
 Sons (whse)
 983 Hy-Grade Sign Co
 Schmelder Marzt
 Selser Jos M
 985 Carpenter & Case Co
 linoleum
 Szary Jos J @
 Fisher Raymond L

Strauss ends

988 Carl's Television Serv
 Chester Alf P
 Young Ruth Mrs
 990 Mueller Henry F
 Henje Press Inc ptrns
 Date Wm J
 992 Saars Variety Store
 Saar Harold @
 992 Swartwood Leon T
 994 Boyd Anna F Mrs @
 ero
 Bowman Sophie Mrs
 Kreuzer Henry
 995 Dietrich Funeral Homes
 Petschke Ida Mrs
 Salomardo Nickolas
 996 Vir-Co Wine & Liquor
 Co
 Irwin Laura Mrs
 Tyson Clara M

1003 Guenther Wm I
 Ratajczak Herbert L
 physical therapist
 Guenther John A @
 dentist
 Millitello Saml A phys

1004 Leonard's Furn used
 Wozniak Theresa M Mrs
 Mueller Louis A
 Lockhart Hope Mrs
 1008 Mahoney Dennis
 1009 Twin Action Sporting
 Goods
 Whitman Josephine Mrs
 1011 Alexander & Fiden
 Machinery Co Inc dtrs
 Guggemos Wm

1012 Miller Henry
 Ostleja Regina Mrs

Meyers begins

1021 Chlmera Anthony J
 barber
 Staebell John B Jr
 Kress Albert @
 Noll Richd C
 Hines Lillian

1023 Wilson Tavern restr
 Hartman Sophie W
 Wojciechowski Henry

Wilson ends

1024 Anchor Refrigeration
 Serv Inc
 Schieberl Albert
 Relnecke Albert D Jr
 Covae Steph

1026 Lisiewski John @
 watchmkr
 Uzlavins Jos

1028 Choice Dry Cng clo clnr
 Hood Marie Mrs
 1030 Barr Jas H dentist
 Smith Jos F
 Mueller Frank A
 Szczepanski Walter E

1031 Schmitt Ludwig J @
 meats

1033-41 Furn Mart of Bflo
 Apartments
 1 Vacant
 2 Vacant
 3 Vacant
 4 Vacant
 5 Vacant

Street continued
 1040 Blessing J F & Sons
 hlv
 Blessing J Fred @
 1042 Domitak Louis @ gro
 Nickolas-ino Anna Mrs

1044 Patallot Everett F @
 Family Washing Mach
 & Electrical Appli-
 ance Co

1045 Kostek's Rostleceria
 Restr

1047 Dobrowolski Jeanette
 Mrs @
 Kostek's Restr
 Mott Albert
 1048 Siecz Thero & Son Inc
 Ins real est
 Grimmer Frank J hwyr
 Goodsell Raymond P
Fillmore av intersects

1055 C B C Serv gas sta
 1060 H & D Mobil Serv
 1067 Brzezniak Casimer B @
 Kemitizer Jas L
 1069 Comet Radio & Televi-
 sion Co
 Slegel Motley
 Brzezniak Thos
 1072 Jackson Donald
 1072 Donahue Carol Mrs
 Jackson Donald P
 1074 Pusztet's Collision auto
 repr
 1079 Schubert John P @
 Carpenter Geo G
 1080 Alpie Walburga C
 Schrader Walter
 Bernys Irene M Mrs
 Criml Anthony

1081 Ted's Key & Sport
 Shop
 Clark Mechl J
 1086 Boruszewski Cecella A
 Mrs @
 Boruszewski Paul V
 1087 Ace Welding Co
 Ace Auto Seat Covers
 1088 City Washing Mach Co
 Inc repr
 1092 Benson Harry B
 Malewski Henry W @
 1094 Napoli Pizzeria restr
 Hartzel Chas

1095 Little Joe's Bar & Grill
 1096 Borowiak Ernest I @
 1097 Sturms Auto Serv
 auto repr
 1099 Phillips Bros Garage Inc
 1100 Zajac Frank X @
 1102 Anna's Beauty Shop
 Lisek Ann Mrs
 Home Comfort Co roofing
 Kisker Geneleve Mrs
 1105 US Post Office Sta E
 Bflo Revolver & Rifle
 Club Inc
 1106 Gruszka Sophie H Mrs
 @

1108 Kelly Mary F Mrs
 Walker Jane Mrs
 Kowalski Theo

1109 Koelsler Barber Shop
 Barth Carting Co
 Williams Ralph W
 E Z Del

1113 Nadolny Henry R
 1115 Porcher Grace A Mrs
 1119 Demming Robt

1121 Paradowski Stanley J
 Felix Grill restr
 Felix Henry

1125 Laukhardt Marzt W
 Woltz Chas H Ins
 1126 No return
 1127 Sherrie Emily H Mrs
 beauty shop
 Relmer Henry O
 Sherrie Frank S

Mill ends

1137 Bissell Grill restr
 Szyperski Leo
 Kohlhaagen Milton F

1139 Rainbow Restr
 Schultz Helen Mrs
 Bonk Alphonse J

1141 Besser Drug-
 Adolph E @
 Blich Joel dentist

Best ends
 cor: Humboldt Park Esso Serv
 gas sta
East Parade av begins
Walden av begins
124

E Parade cir intersects

1185 Buffalo Flower Shop
 Butowski Jos M
 1186 Police Sta No 12
 1187 Eugenia's Beauty Shop
 1189 Okoniewski Bros
 funeral dtrs
 1195 Griffin Tire & Auto-
 motive Supply Co
 1198 Tom's Shoe Repr
 1198 Podkorsinski Stella Mrs
 1199 Willy's Barber Shop
 & Beauty Salon repr
 Weber Willy @

Marshall begins

1200 Sunbeam Appl Serv Co
 elec appl repr
 1205-07 LaPress Auto Glass
 1208 Sattler Geo J & Sons
 dental laby
 Herd John J

1209 Heidle Christ @
 1210 Economy Wall Paper &
 Paint
 Belring Geo H

1211 Fisher J L Furniture
 Domagala Charlotte Mrs
 Crawford Thos
 Berg Guenter
 Slender Henry
 Ground Ella S Mrs
 Menz Frances Mrs
 1214 Owen Donald D
 Richardson John C
 rear: Lipinczyk Mamie Mrs
 Steinback Peter J
 Tater Stanley

**GIRARD PLACE — From Hum-
 boldt pkwy east to 1279 Fill-
 more av**

2 Swierczynski Mary Mrs
 Samulski Edw
 4 Booker Josephine Mrs @
 Booker Frank E
 10 Schork Helen J Mrs
 Schottin Harry W
 10 1/2 Schwarz Norman C
 12 Heldmann Clement J @
 Gold Gordon P
 13 Bauerlein Anthony J @
 Bauerlein Leo J
 15 Knausdorf Frank L
 18 Luippold Margt M Mrs @
 Hawkins Marie K Mrs
 19 Lander Geo @
 20 Berner Lydia R Mrs @
 23 Klumpp Adolph M @
 Gronowski Walter F
 Schrimmel Robt
 Kurz Lena M Mrs
 26 Hahn Clement G @
 Endres Agnes C
 27 Dirrigl Geo @
 28 Loftus Jos E @
 Schmitt Steph C
 29 Collins Edw T
 Zofirokis Steve G
 Franklin John
 31 Schuster Mae B Mrs
 33 Porter Wm G
 36 Senefelder Alice Mrs @
 37 Brunck Alice M @
 38 Fehr Andrew F
 42 Heim Herbert G @
 Volt Mary Mrs
 43 Bierfreund Meta Mrs @
 Stawick Henry
 Breitwieser Gilbert
 44 Selbold Leonard @
 Schilling Jos F
 45 Dietrich Clara J Mrs @
 Dietrich Norman C
 46 Mugavro Matthew C @
 47 Moritz Mary G Mrs @
 50 Bugman Elmer J @
 51 Domino Walter @
 Fancher Dorothy Mrs
 52 Plowucha Frank @
 rear: Alessandra Vincent
 55 Hagen Max @
 Frost Leonard J
 56 Kuntz Vincent @
 58 Hellriegel Edna Mrs
 Scewezyk Steph J @
 60 Heim John E @
 61 Post Russell D
 Reece Florence Mrs
 62 Mehan Allen P @
 63 Sharpe Frank W @
 65 Schunk Henry M
 66 Taylor Wm H @
 Gawronski Walter F
 69 Vesper Chas N @
 Stroobants Ann Mrs
 rear: Marchant Donnie
 72 Krohn Fred E coal
 Crane Wilbur H
 73 Martin Anna B Mrs @
 74 Saelzler Francis J @
 75 MacKee Saml H @
 76 Hug Gebhard @
 Protz Florence Mrs
 77 Niefer Geo @
 rear: Quermback Pump Serv
 pump repr
 78 Peek Herman H @
 Henry Benj C Jr

GIRARD PL—Contd

- 79△Froeschl Ferdinand ○
- 81△Snyder Jas E ○
- △Pytel Francis W
- 82△Downs Margt W
- rear Badhorn Heinz G
- 83△Fuchs Mathilda ○
- △Laufer Ruth E
- 84△Buchner Lorenz ○
- 85△Kleiner Emeron ○
- △Jakob Jos A
- △Amosworth Paul M
- 87△Ranlek Edw ○
- △Vincent Harold G
- 90 Peters Dorothy E
- 92△Bartlett Myrtle Mrs

Filmore av intersects

GLENWOOD AV—Contd

- 555△Hankerson Uly H ○
 - 557△Hooper Hans K ○
 - 558△Sahlen Jos W ○
 - 560△Foyster Paul J ○
- 124
- Humboldt pky intersects
(Not open between Hum-
boldt pky and Fillmore
av)
- 721△Kirsch Arth H
 - 722△White David C ○
 - 724△Schoff Aug K ○
 - 725△Bergmann Cecelia Mrs
 - 726△Nazar Christ M
 - △Dentlinger Anna M Mrs
 - 727△Kempitzer Robt ○
 - 730△Fuhrman Aug A ○
 - △Krzeminski Gerald
 - 731△Dinki John J Jr
 - △Stoltman Jos J ○
 - 732△Dombrowski Henry S
 - △Szankiewicz Frank
 - 735△Iacovino Emil F
 - △Perry Helen E Mrs
 - 736△Sharp Ralph M
 - 737△Vashil Louis
 - △Kostrzycki John ○
 - 738△Haefner Frank G
 - △Duch Raymond A ○
 - 739 Glenwood Playgrounds
 - 742△Grabner Teresa M Mrs
 - 744 Dixon Ella Mrs ○
 - 748△Carlina Frank J ○
 - △McGee Gerald ○
 - 750 DeGraf Geo ○
 - △Beyser Wm C ○
 - 754△Woolfe Louise Mrs ○
 - △Ingraham Mary Mrs
 - 756△Hoffman Christian ○
 - 760 Schaefer Geo J
 - 761△Public School No 59
 - 762△West Arth J ○
 - 764△Rhodler Chas R
 - △Lee Geo ○
 - 766 Jabczynski Walter
 - △Kaufman Herbert L
 - 768△Ranson Robt A ○
 - △Grenier Hector J
 - 770△Jezak Martin ○
 - △Jozwiak Eug J
 - 778△Smith Harry G ○
 - 780△Theurer Willard st
 - 781△Auria Saml N ○
 - rear△Baker Albert G
 - 783△McComick Leon B
 - △Retell Reginald W
 - 784△Mika Stephanie Mrs ○
 - △Mika Henry A
 - 785△Schmidt Donald J ○
 - 786△Hagenborn Margt A ○
 - △Schweiger Wm J
 - 787△Bell Geo J Jr ○
 - 789△Stuntz Wm F
 - △Davis Groden C
 - 790△Belicke Edw F ○
 - 793△Smith Vincent J
 - △Calaiacova Gino
 - 794△Haseley Franklin H ○
 - 795 Vacant
 - 796△Bernhardt Florence M
 - △Mr ○
 - 800△Jocse John T
 - △Welsh Christine Mrs ○
 - 802△Wesley Florian ○
 - △Wisniewski Stella Mrs
 - 803△Schub Robt C
 - △Nichter Paul M
 - 806△Chowantee Steph T ○
 - △Lehman Paul W
 - 808△Mullen Dorothy Mrs
 - 809△Kuhn Otto ○
 - △Hayden Gerald
 - 810△Ratka John ○
 - 811△Schub Chas A ○
 - 814△Raymond Wilber
 - △Roman Jos B
 - 815△Nichter Milton J
 - △Marachke Rose M Mrs
 -
 - rear△Maslinger Carl
 - 816△Romowski Alois ○
 - 817△Bojan Anna F Mrs
 - △Watson Julia Mrs
 - 819△Wargula Eug E
 - △Wilkinson Benj ○
 - 820△Rogers Ediz H Mrs ○
 - 822△Glenn Loeling E
 - 825△Jezak Raymond T ○
 - △Lewalski Frank
 - 826△Zimmerman Virginia
 - △Mrs ○
 - 828△Heahl Luella Mrs ○
 - △Bartkowiak Jos
 - 829△Kuhaneck Paul
 - 829△Kuhaneck Paul
 - 831△Gensler Arnold F ○
 - △Buehrle Carl
 - 832△Kurbis Anasta Mrs ○
 - 834 Martin Ewald ○
 - 835△Muzzant Raymond A ○
 - 837△Czerwinski Walter ○
 - △Murawski Thos
 - 838△Brandl Franz ○
 - 839△Hornung Wm C ○ elec
 - cont
 - 840△Rung Clarence T ○
 - 841△Melnell John
 - rear Desmond Florence
 - 841△Schreiber Martha Mrs
 - rear Desmond Florence Mrs
 - 844△Jordan Dorothy Mrs
 - 845△Freeman Elsie A
 - rear△Bernier Chas G
 - 846△Lorence Earl F
 - 847△O'Heir Wm V
 - △Hutchinson John A
 - rear△Zielkiewicz Henry I'
 - 850△Kile Helen Mrs
 - 851△Buszka Steph J ○
 - △Wojnowski Edw B

GOULDING AV—Contd

- 76 Δ Davis Jos I ⊙
 Δ Boyd Alf
 79 Δ Martin Jos ⊙
 Δ McNeill Alvester
 80 Δ Winters Cath Mrs ⊙
 Δ Neard Fred W
 81 Δ Brown Jas J ⊙
 Δ Brown Geo W ⊙
 82 Δ Harmon John M
 Δ Harmon John Jr
 85 Δ Ford John H ⊙
 Δ Matthews Booker
 86 Δ Johnson Eliz Mrs ⊙
 89 Δ Tibbits Jos ⊙
 Δ Parker Addie Mrs
 90 Δ Calhoun David J ⊙
 Δ Clay Geo
 93 Δ Battle Ray F ⊙
 Δ Smith Eunice Mrs
 94 Δ Ulrich Emma K Mrs ⊙
 Δ Ogilvie Margt Mrs
- 120
- Wohlers av intersects
- 125 Δ Thornton Alex ⊙
 Δ Brooks Adele
 126 Δ Tyler Saml ⊙
 Δ Hill Cornell Jr
 127 Δ Neville Jos A ⊙
 Δ Watt David
 128 Δ Nickles Elmer W ⊙
 Δ Nickles Wm H
 131 Δ Payne Robt C
 Δ Manuel Lucille Mrs ⊙
 132 Δ Groner Louis
 133 Δ Jones Garrett
 135 Δ Turner Bessie ⊙
 136 Δ Reese Marlo Mrs ⊙
 Δ Miller Erving L
 140 Δ Campbell Amos
 Δ Richardson Leo
 141 Δ Kirkland Haywood ⊙
 Δ Wilson Jos J
 142 Δ Johnson Henry L ⊙
 Δ Johnson Willard E
 Δ Coleman David B
 145 Δ Bellamy Herbert L
 Δ Parham Shelton
 146 Δ Cardwell Alf ⊙
 Δ Bethel John A
 149 Δ Hill Wm C ⊙
 Δ Rumph Clarence
 150 Δ Witherspoon Moses L
 Δ Hodges C Curtis
 153 Δ Jordan Wm ⊙
 154 Δ Simmons Wiley H ⊙
 Δ Hill Sam
 155 Δ Bowman Mildred
 Δ Williams Herman
 156 Δ Pape Albert ⊙
 Δ Orts Margt Mrs
 159 Δ Lockman Albert W ⊙
 Δ Nelson Leonard
 160 Δ Hawkins Stanley ⊙
 Δ Patterson Martha Mrs
 163 Δ Mergler Cath Mrs ⊙
 Δ Moses Yessel
 164 Δ Edwards Paul ⊙
 Δ Brown Willie R
 166 Δ Freeland Buster T
 Δ Massey Marcita
 167 Δ Livingston Marshal ⊙
 Δ Harrison Rita
 169 Δ Elson Norman B ⊙
 Δ Watson Alease Mrs
 170 Δ Owens Lunsford I ⊙
 170 Δ Kelly Geo
 172 Δ Richardson Ernest ⊙
 Δ Powell Willie J
 173 Δ Walker Malcolm ⊙
 Δ Skelton Ezra
 177 Δ Williams L T ⊙
 Δ Plum Jas
 178 Δ Thurman Noah ⊙
 Δ Watts Rebecca Mrs
 180 Δ Martin Morris E ⊙
 Δ McKay Chas
 181 Δ Jones Robt L ⊙
 Δ Jones Adam E
 183 Δ Turner Lawrence ⊙
 Δ Myers Susan Mrs
 184 Δ Dent Julius ⊙
 Δ Pierce Sterling
 187 Δ Millar Wm L ⊙
 Δ Rowe Margt Mrs
 188 Δ Stanton Stewart H ⊙
 Δ Pleuthner Martin J
 191 Δ Nelson Abril ⊙
 Δ Reed Albert
 192 Δ Cunningham Praylor ⊙
 Δ King Garfield M
 195 Δ Whigham Jas
 Δ Dantzler Jane L
 196 Δ Meyers Virginia L ⊙
 Δ Johnson Nathl
 197 Δ Dotson Dennis
 198 Δ Rainey Jas V ⊙
 Δ Kirkwood Clinton
 201 Δ Payne Roger E
 202 Δ Penny Saml ⊙
 Δ Avery Jas
 205 Δ Taylor Thos ⊙
 Δ Holley John
 206 Δ Brown Josephine Mrs
 Δ Scott John V
 208 Δ Johnson Jas ⊙
 Δ Johns Carole M Mrs
 209 Δ Hunley Malceo C
 Δ Smith Rose Lee
- Humboldt pkwy intersects

- 264 Δ Fessler Robt W
 Δ Zubler Alf
 265 Δ Wutz Geo ⊙
 266 Δ Whitman Rose
 Δ Horn Phillip J
 267 Δ Firestone Tire & Rubber
 Co (treading div)
 270 Δ Paker Chas B ⊙
 272 Δ Forrest James R
 274-80 Δ Frank's Launderers &
 Clns Inc
 279 Δ Buffalo Racing Pigeon
 Assn
 279 Δ Cullford Hall
 281 Δ Buffalo Bleach Co
 washing compounds
 289 Δ Wielgoz Frank ⊙
 Δ Santowski Victoria Mrs
 291 Δ Wood John W
 Δ Romsky Rose Mrs
- 126
- Genesee intersects
- 324 Δ Paradowski Edwin J
 Δ Izydorczyk Anthony ⊙
 328 Δ Piszek Leo
 Δ Vollert Frances L
 332 Δ King Odella B Mrs ⊙
 Δ Bakeman Barbara Mrs
 333 Δ Newer Roman J Rev
 334 Δ Koller Mary M Mrs ⊙
 338 Δ Colling Sabina ⊙
 342 Δ Wild Mary A Mrs ⊙
 Δ Wild Anthony W
 344 Δ Cymny Frances Mrs ⊙
 Δ Blank Lillian
 346 Δ Reebinder Laura Mrs ⊙
 Δ Wilson John L
 350 Δ Becht Jos C ⊙
 351 No return
 352 Δ Cruickshank Helen
 Mrs
 9 Δ Zintek Edw G
 354 Δ Zurenola Michl ⊙
 355 Δ Schulz Robt F
 Δ Mentel Michl
 357 Δ Esch Lawrence
 Δ Gutmann Victor
 358 Δ Enright P J ⊙ paper-
 hanger
 360 Δ Wedgerk Anna E Mrs
 361 Δ Doerfler John M ⊙
 Δ Goetz John T
 364 Δ Roetzer Jas H ⊙
 366 Δ Goldman Doris
 Δ Feldt Fyv A
 367 Δ Gorski Walter J ⊙
 369 Δ Michno Hattie Mrs ⊙
 Δ Collignon Robt
 370 Δ Schoenborn Louise Mrs
 ⊙
 371 Δ Ellis Louis ⊙
 Δ Vitello Ralph J
 374 Δ Tomiuk Bazill ⊙
 Δ Guarl Sonya C Mrs
 375 Δ Lysek Chester R ⊙
 Δ Burdick Mary Mrs
 376 Δ Hoehn Henry E ⊙
 377 Δ Ponholzer John E
 Δ Klesser Matilda B Mrs
 380 Δ Lutz Pauline Mrs
 Δ Hale Thos M
 381 Δ Braun John J ⊙
 Δ Steffan Gerald M
 382 Δ Langa John ⊙
 Δ Poppenberg Albert
 383 Δ Bauman Chas ⊙
 Δ Salley Robt
 384 Δ Lothringer Leroy A ⊙
 387 Δ Gimeno Donald
 Δ Ambrozy Anthony
 Δ Kobus Stanley S
 389 Δ Fruth Cath Mrs ⊙
 Δ Schulz Elmer L ⊙
 390 Δ Block John W ⊙
 Δ Kleser Nicholas ⊙
 393 Δ Wolski Matthew
 Δ Schoenberger Max

GUILFORD—Contd

396△Stevenson Leonard
 △Strickler Stan L
 397△Zdarsky Helen Mrs ①
 △Splink Geo A
 398△Goldschmidt Mary Mrs
 ①
 △Electronic Telev Serv
 repr
 △Petz Cath Mrs
 399△Smierciak Geo J ①
 400△Urbanski Henry S ①
 401 Sllsz Walter
 △Jacobs Jerrold A
 402△Bukolt Emily M Mrs ①
 Kowal Walter
 403△Murk Frank A ①
 △Schoen Max A
 404△Hildenbrand Frances B
 Mrs ①
 △Del Vecchio Mary Mrs
 Best intersects

70△Greene Leroy R ①
 71△Wyatt Maynard N ①
 73△Puryear Leon A ①
 74△Gill Fredk ①
 77△Fields Gardner W ①
 78△Daw Amella W ①
 81△Peterson King W ①
 82△Disney Clarence E ①
 85△Hall Thos B ①
 86△Boyd Herbert ①
 Lowe Henderson
 89△Mann Peter P Rev ①
 90△Brinkley John W ①
 93△Rounds Wm J ①
 94△Dabney Oliver J ①
 97△Williams Gladys L Mrs

①
 98 Tallman Hollace ①
 101△Johnson Horace C ①
 102△Blassingame Wm A ①
 104△Atkins Harold S ①
 △Balderer Fred
 105△McMillan John L ①

120

Wohlers av intersects

115△Thurmond Marlon R ①

- 117△McCall Gertha M Mrs ①
 118△Riter Lella M Mrs ①
 121 Banks Howard ①
 122△Page Edw W ①
 125△Anderson Robt W ①
 126 No return
 129△Chapman Chas A ①
 130△McGarrah Chas
 133△Pitts Ellz Mrs ①
 134△Jones Thos Jr ①
 △Penner Chas R
 137△Balley Eug ①
 △Nettles Henry L
 138△Johnson Wm H ①
 139△Stewart Troy D ①
 142△Taylor S Dempsey ①
 143 Manns Bernice Mrs ①
 144△James Mattie B Mrs ①
 147△Johnston Alf Jr ①
 148△Lipzin Sonia Mrs ①
 151△Kemp John C ①
 152△Zator Stanley ①
 155△Jenkins Wm ①
 156△Watkins Lemuel ①
 159△Humphrey Jas ①
 160△Gillam Valrie Mrs ①
 163△Kloesz Wm H ①
 167△Hall Boyd Jr ①
 168△Rainey Robt ①
 170 Vacant
 171△Jones Curtls A
 172△Smiley John ①
 175△Peoples Wm E ①
 178△Simpkins Mitchell ①
 179△Johnson Theo
 182△Hardman Winton J ①
 183△Jones Bertha W Mrs ①
 184△Traylor Larue ①
 187△Dow Zelle ①
 188△Kleinfelder Geo D ①
 191△Marshall Milton M ①
 192△Hinson Wm C ①
 195△Jackson Emil ①
 199△Service Russell N ①
 202△Holmes Herbert C ①
 203△Thomas Judson ①
 △Charles Roderick E
 204△Daly Jas J ①
 207△Taylor Elmer J ①
 210△Kilbert Frank J ①
 Humboldt pkwy intersects

HERMAN—Contd

- 208△Pilin Stanley R ①
 △Matuszewski Theo
 209△Swilkowski Bronislau
 J ①
 210 Polayer Magdalene Mrs
 △Hiltschweiler Alvin J ①
 211△Aldrich Donald J
 △Michalski Stanley J ①
 rear△Brickert Robt
 △Jezlorski John F
 212△Felder Cyril M ①
 214 Zankl Josephine Mrs
 △Parmentier Margt Mrs ①
 215△Brzezinski Magdalene Mrs
 ①
 Marowicz Julian J
 Brzezinski Virginia
 217 Agoston Rose Mrs ①
 △Debo Melvin
 218△Johnson Alida J Mrs ①
 rear△Rabierzynski Sophie A
 219△Goettelman Neuman J ①
 △Kohl Margt B Mrs
 rear△Lengyel Jas
 221△Schwab Clara B Mrs ①
 rear△Schostwetter Clarence W
 222△Liberatorz Ralph
 Krawczyk Emil ①
 225 Noellez Henrietta ①
 △Rensch Ethel M
 228△Bostwick Chas H
 229△Felschow Wm E ①
 △Keller Loretta A Mrs
 △Felschow Rirch M
 230△Uschold John J ①
 232 Elsmann Fredk E ①
 235 Colling Jacob W ①
 236 Loriz Anna M Mrs ①
 237△Barone Louis A ①
 Williams Cecil N
 238△Waring Lucille ①
 240△Schneider Peter P ①
 241△Spain Jos J
 △Pitt Olga J ①
 243△Becker Norbert P ①
 244△Gliszczynski Julius ①
 △Thompson Robt
 245△Wagner Frank M ①
 246△Bayer Robt W ①
 251△Luksch Anthony J ①
 253△Balancz Anna Mrs ①
 rear Becker Edw A
 254△Luksch Herbert M
 △Weber Jas C
 255 Smith Norman G ①
 rear△Carrer Ruth C Mrs
 256△Wade Vincent A
 △Thuman Gerald F
 258△Luksch Sophia Mrs ①
 △Luksch Robt A
 259△Popielarz Stanley E ①
 △Jarnot Frank P
 260 Vacant
 261△Mitchell Norman
 262△Hettler Jos W ①
 263 Cybulski Hugh R
 △Augustine Jos M ①
 264 Fischer Henry C ①
 265△Wolf Anthony A ①
 267△Skolimowski Stanley ①
 △Rosellini Bruno M
 rear Polenowski Jos J
 268 No return
 270△Simmens Chas ①
 Young Mamie Mrs
 271△Bulger Danl J ①
 272△Stuart Eliz
 Mack Edw C
 273△Merrill Martin H ①
 277△Bansberg Edw W ①
 McCoy Wm C
 279△Shell Stanley
 Fisher Heyward C ①
 △Pfeiffer Clemens E
 281△Marinus Jon C
 △Frey Alice Mrs
 Sreger Herman
 Dietz Charlotte Mrs
 Schultz Edw
 rear No return
 283△Eberle Geo L
 rear Halewski Steren
 Noack Chas

126

Genesee intersects
High ends

- 296 Heerscher Clara
 298△Millies Beauty Lounge
 300△Andy's Shoe Serv
 304△Baumler & Weher Co
 auto repz
 △Baumler Albert R ①
 308 McDonald Geo L
 △Tschernyk John ①
 310△Baumler Edw R ①
 △Lauer Jane
 312△Klausman Wm L ①
 △Farrelly Mary Mrs
 313△United Truck Owners
 Service Inc
 318△Rammings Walton C
 △Tschernyk John ①
 319△Peck Norman D
 △Dierkes Bertha Mrs
 320△Wierzbicki Peter J ①
 △Miranda Ralph J
 △Wierzbicki Peter J Jr
 321△Eddy Eliz Mrs
 △Weber Albert L
 322△McCas Richd
 △Fromholz Mary Mrs
 △Carpentier Jas E

HERMAN—Contd

- 323△Maler Jos T
 Jamuzak Clara Mrs
 △Ay Sam ①
 325△Pawelec Walter J ①
 Anness Geo
 326△Clark Wm E ①
 △Gezybek Stanley
 327△Hauck Robert E ①
 329△Lauchert Raphael ①
 330△Melber Jos ①
 △Domonski Micht
 331 Vacant
 334△Bresdenstein Henry P
 △Tessman Herbert ①
 335△Tobolski Marguerite Mrs
 ①
 Aignasiak Christopher
 336△Malowski Frank ①
 △Jaeger Corollia Mrs
 337△Riford Arth J ①
 △Riford Arth J Jr
 340△Trautman Fred J ①
 341△Bigos Edw ①
 △Hlekusann Marguerite
 342△Lamb Theo L ①
 Woodward Russell E
 343△Schwab Mathias L ①
 centz
 △Jackle Genevieve A Mrs
 340△Eltesser Herbert
 △Lang Jos E
 △Lang Susan Mrs
 347△Orr John ①
 348 Harderer Anna M Mrs
 △Wolf Aug J ①
 349△Franz Larry Real Estate
 & Insurance Agency
 △Franz A Laurence ①
 △Engelert Irene Mrs
 352 Burton Earl H
 Zuchelkowskii Irene
 E North ends
 353△Clopok Henry
 △Clopok Walter
 357△Boeck Herbert F
 △Allen Jos L ①
 359△Ostaszuk Mithel ①
 △Zalesky Jos
 363△Schmitt Mary L Mrs ①
 △Ruppel Otto J
 365△Dressel Earl C ①
 △Stasiak Marlan
 369△Gelsler Thro
 △Moynan Anna Mrs
 372△Weschenfelder Arth W
 △Mergenbogen Frank J ①
 373△Schelblein John F
 Werdlein Eliz ①
 376△Claus Kath Mrs ①
 △Barkes John H
 △Schilling Ray T
 377△Steltermann Helmut A
 ①
 378△Hammond Geo
 △Maue Jacob F
 379△Rordl Adam ①
 △Karis Elisabeth H
 382△Zielinski Klensn ①
 Zielinski Jos
 383△Wendling Paul ①
 △Matot Edw F ①
 384△Wagner Eva P Mrs ①
 Paslak Paul
 385△Schifferle Mary J
 △Kawczynski Jos W ①
 389△Hecker Saml
 △Laughrey Lois Mrs
 392△Roth Geo A ①
 393△Bremer Geo L ①
 △Mueller Geo J
 394△Vergils Herman W ①
 396△Antkowiak John A ①
 △Antkowiak Alf
 400△Kirschner Richd P
 △Beres Jos
 rear△Schultz Alf C
 401△Doerfling Fred W
 △Davis Julia
 △Kretzer Lola Mrs
 △Schlefer Alice
 403△Deeter Geo
 △Braumont Chas D
 404△Emsinger Willis E
 Titus Grace
 406△Berger Wm V ①
 △Berger Bros bldg contrz
 △Berger Geo ①
 407△Bass Pauline Mrs
 Best intersects
 409△Mitchell Curtis J

75

HERSEE ALLEY—From 317
Ellicott east to Oak
Blossom intersects
Oak intersectsHERTEL AV — From Niagara
River east to 2940 Main
△Buffalo Gravel Corp (yd)
Niagara intersects
35△Lanphear Thos P
36△VanDriest Chas
42 Conboy Walter P
44△Telesh John J
△Huardi Fredk E ①
40△Kleinman Frank P ①
△Oehler Dorothy Mrs
46△Walker Walter
Dearborn ends

370Hertel John B
 Taylor Geo E
 383Greentamer John
 Taylor Ann Mrs
 384Mayfair Creamery Co
 Inc butter mfrs
 385Post Marie A
 Gale Kathleen Mrs
 387Holser Henry
 389 Church of Christ
 391Blue Wm
 Cadet Cleaners clo cln
 Brown Arth
 392Domestic Cleaners
 clo cln
 Jefferson av intersects
 400James Mary G
 Wilson Wm
 407 Genesee Glassware Sup
 Co (whse)
 Grabsy Frank A
 408Arrow Sheet Metal Works
 of Bflo Inc
 410Watkins Thos
 412Russo James
 413James & Son Radio &
 TV Repair
 Singletary James
 414 No return
 417Grubke Clara R Mrs
 rear Hughes Edith A Mrs
 418Berry Earl F
 419Olivo Rafael
 Bone Donald W
 421Morelli John
 Quakey Oscar
 Jurkowski Eug A
 Wilcox Jack
 422Adams Robt
 Spivey Malcolm
 423Bonnas Edw C
 Seannon Lois
 425Pusateri Nicholas J
 rear Murray Marguerite
 Mrs
 LaBar Dale E
 426McMullen Bruce E
 Brunner Jennie W Mrs
 Porzelt Peter J
 Earl pl begins
 429 Green Front Variety
 Store
 429 Shantler Edw V
 rear Pusateri Robt N
 433McCarby Corale
 rear Summerville Louis
 434Smith's Bar & Grill
 Smith Jos P
 Behnke Katharina B
 Whitauer Norman E
 436Doris Beauty Shop
 Muesling Ann Mrs
 Tender Frank L
 rear Stengel Herbert
 437 Nelson Mattie
 Abates Lily M Mrs
 439Umland John H
 440 StJohn Spiritual Ch of
 Truth
 442Pullins Joe
 rear Baker Hansel
 444Jackson Ethel L
 Baker Tommie
 445Young Ernest
 446Schneider Erick
 Lennan Hug
 447Whitham Frank H
 450Kamsoerer Alma Mrs
 451Zing Michl F
 453Hamburger Mohln
 454 Schuman Amelia A
 Wilson Marie Mrs
 455Ben Norman F
 Camizel Turido
 456Kreutter Henry L
 contra
 Bralla Emma Mrs
 457Koss Clarence
 Ducato Saml
 rear Ducato Donald R
 460Fritz Ceas L
 Gott Patk
 Pershing av begins
 463Potter John G
 467Northrup Leslie D Mrs
 Grishen Fredk
 468Kumsser's Bakery whol
 bakers
 Gates Clara H Mrs
 AFisher Filz Mrs
 469Zullani Victor gro
 Zullani Victor
 471Higdon John C
 Rue de la Paix Dress-
 making Shop
 Triplett Cattie M Mrs
 473Glogas Fredk W
 476Trankle Albert B
 Frey Raymond W
 480Cobbet Mary Mrs
 Cobbett Ebe A
 482Schlauch Luther D
 484 White Harry F
 487Public School No 39
 488Hearn Jas E
 490Dean Martha Mrs
 Engstrand Edw

492 Reed Della A
 McKenzie Jos
 497Schaffstall Chas A rear
 Benker Phillip J
 499Fisher Conrad III
 Fuhr Bertha H
 Timmo begins
 501 S & C Delicatessen
 Robinson Cornelia Mrs
 Johnson Alanzo
 502Pawer Paul H
 Belstol Lydia Mrs
 503 Mack Robt L
 507Hall Gro F
 McClellan Ita F Mrs
 508Tarts Gus
 510 Frost Robt L
 Gonzle Martin L
 511Johnson Penn D
 Rehl Wm J
 512 Aikew Mary J
 Hill Wallace D
 rear Morrison Walter P
 513Boyd Hubert A
 Grey ends
 516 Jost Edwin A
 Howard Joseph P
 rear Mathis Singleton
 518Warren Elbert
 rear Cox Walter R
 522Stapp Mary L
 Matthews Napoleon
 524Lattimore Oia Mrs
 Underwood Mary
 526 Church of God
 528Oden Eng pastor
 Johnson intersects
 553Matthias Helen Mrs
 restr
 555 Dietrich Joseph E
 557 Casner Arth R
 Sturmeil John M
 559 Emser Wm F
 562Melndl Theresa Mrs
 Roberts Clara G Mrs
 563Nicols Henry
 Ponder Minnie Mrs
 Carrington John J
 565Barthelmes Arth J
 Pangelino Russell A
 rear Lippke Wm J
 566Schmidt Raymond L
 Radelsch John
 569Crowell Hena L
 Cox Cath
 570Mitchell Norman G
 Salfelder Harry F
 Reukaef Elaine Mrs
 571 Scott Frank P
 Wells Danl E
 572Fishkorn Henry
 Schullies Joe
 Wagner Roman J
 Rochester Herbert Jr
 Sere-n Mack
 575Fisher Joseph
 576Emser Lucy M Mrs
 DeMarco Joseph A
 rear Brechtel Robt
 577Graff Carlton
 Schall Chas W
 578Stucky Julia Mrs
 Barber Raymond
 Taylor Jas
 Sherman intersects
 584 Thiel John H gro
 Weinholtz Christian J
 Hermlman Caroline Mrs
 593Buckbinder Bros auto
 rprs
 595GIBB H C & E F Inc
 chl ml wks
 596Linman Florence A Mrs
 598Witt Mary C Mrs
 Fox intersects
 617 Grisko Louis J
 618Job's Garage
 622Nurelek Jeanne Mrs
 624Becker Leona Mrs
 628 Kehlrener Frank
 Bernski Edw A
 630Chle Mail Hat Mfg Co
 Inc
 640Parkway Restaurant
 Bakery & Confectionery
 Workers Union Local
 No 429 AFL
 642Hygiene Pharmacy
 Haines Mildred L
 Herman intersects
 Genesee intersects
 HIGH VIEW TERRACE —
 From Derrance av north to
 26 Downing
 12Moller Riehd G
 AWar' Edlt S
 19Cuddihy John T
 27 Cobb Russell W
 30Jordan Harry E
 33Kraus Robt M
 34Boose John T
 39Tucholski Steph
 41Quinn Arth B
 45Strong Jas E

514Wood Anna R
 Bundy Francis W
 517Phillips Edw D Jr
 Phillips Rosemary S Mrs
 nurse
 Finsel Louis L
 Bachman Christian G
 518Floss Geo J
 McCracken Chas T
 521Thornton Wm
 Doettrel Betty Mrs
 522Haugh Harold J
 Kowal Thaddeus C
 525McWilliam Stewart D
 Murray Angela J Mrs
 526Dombrowski Jos
 Wylegala Richd L
 530Locke Edw J
 Kourkounis Peter J
 531Akey Susan A Mrs
 532Missail Walter K
 Aaron Ernest E
 533 Vacant
 537Woltz Jos F
 Jackson Marshall M
 538Brueggeman Elethia Mrs
 Buell av begins
 543Conomos Milton J
 Conomos John
 544Noeller Geo J
 Cloen Anna J
 McCarthy Verna E
 545Henning B J
 546Hamilton Della A Mrs
 Galley Irene Mrs
 547McKinnon Ernest Z
 549McKinnon Arth
 Florida ends
 551Tozewski Stanley J
 Wiedemer Mary Mrs
 554Rodriguez Manuel R
 Flynn John E
 Norton Fredk W
 555 Liedy Edw J
 Folsset Geo E
 558Anthony Richd W
 Moehlau Harry O Jr
 559Petry Carl M
 561Sender John J Jr
 Sender John J
 562 Lepping Jos
 Liaros Theo S
 563Bachmann Cecelia C Mrs
 Minavio Anthony A
 565Jackson Frank
 Johnson Jos W
 566Jackson Annie Mrs
 Curtin Helen A Mrs
 568Skill Chas L
 569Banks Bernice
 Flood Jimmie
 572Vozga Frank J
 Koralewski Max S
 573Wilson Vincent W
 576Johnidas Gregory J
 Machupa Michl
 580Bleichfield Josef B phys
 582Fellicetta Frank N
 598Porter Susie M Mrs
 Bettis Betty
 Northland av intersects
 606 Alger Clara E
 608VanAllen Chas S
 Spanenburg Raymond
 611StFrancis DeSales RC
 Ch
 612Sodaro's Drapery Shoppe
 Sodaro Norman
 Johnson Arth T
 614Cleary Mary E
 Casey Edw J
 615 StFrancis DeSales RC
 Sch
 StFrancis DeSales
 Bowling Club
 617Procyk Nestor phys

STREET NOT LISTED

HUMBOLDT PKWY—Contd

618 Swanson Henry S
 618 1/2 Hilber Knute P
 621 Everett Henry C
 622 Mitchell Roscoe M Rev
 623 Miles Marshall
 Hamlin rd ends
 626.50 Faith Baptist Church
 633 Evans Frank G
 634 Oakley Tina
 Prunus Neula
 Lambros Deeds
 638 Mostman Evelyn
 McKinnon Maude Mrs
 641 Smith Leo
 644 Wieland Hazel F Mrs
 645 Davidson Walter S
 Melford R Eng
 648 Malone Andrew L
 649 Lee Robt Jr
 652 Richardscut Mally
 Klenke Thos
 653 Nowak Stella F
 656 Borckel Anna Mrs
 Jones Ruth Mrs
 658 Hines Pink
 Lathmore Isaac H
 660 Gresh Hilma J Mrs
 662 DeGweck Geo J
 Brunswick blvd ends
 663 Goettelman Julius Jr
 666 Quirk Margt Mrs
 669 Clarke Edw D
 670 Penny Vincent E
 672 Little John Jas
 673 Lewis Esq
 674 Mitchell Willie
 Bell Geo F Rev
 677 Howard Robt B
 Brown Kenneth A
 678 Nickerson Arth
 Harley Harold
 681 Vacant
 Butler av ends
 682 Hoffman Thos J
 Knowles Monica
 Newason Louella Mrs
 684 McArthur Harver E
 686 Geddes Margt A
 Sidney begins
 691 Johnson S Calvin
 694 Strash Harry
 Strash Stanley H
 695 Cherry Maloea B
 698 Voytovich Edw M
 Fancino Nicholas
 699 Robinson Thos L
 700 Murphy Edw G
 Lach Frank H
 704 Jehle Albert J
 Killian Donald J
 705 O'Reilly Robt M
 706 Dietel Geo J
 709 Fuchs Louis G
 Goulding av ends
 710 Burgasser Mary G Mrs
 Mehan John L
 712 Selvert Laurence J
 Moolo Wm
 716 McNeal Calvin B
 Inter-Park av begins
 717 Riley Alex R
 723 Terry Grace A Mrs
 724 Gombel Thos E
 725 Kee Paul M
 728 Smith David L Rev
 732 Worth Mabel J Mrs
 735 PS No 93
 738 Mitchell Seyreatha Mrs
 Johnson Robt L
 740 Siegel Jos F
 746 Barrett Norman H
 Neidrauer Harold
 750 Chely Louis H
 E Ferry intersects
 760 Ward's Take Home Din-
 ners caterers
 Richardson Franklin
 761 Heukrath Donald F
 763 Humboldt Club
 765 Repochlager Aug J
 767 Lewis John
 Robinson Edw
 769 Rogula Stanislaw
 770 Church of the Holy
 Communion
 774 Hernandez Olympia Mrs
 778 Pitts Rsh
 Stewart Uvie E
 122
 Woodlawn av intersects
 787 Meyer Mary O Mrs
 Zenger Mary A Mrs
 791 Sutti E Vincent
 792 Humboldt Parkway Mech
 Ch
 794 DeGraw Calvin Rev
 795 Weiss Arth G
 796 Calnes Albert
 Zimmerman Roy
 800 Ludwig Wm E
 Weckerle Dorothy C
 Winslow av intersects
 803 Cruise Irving I
 804 Horowitz Martin M
 807 Thompson Norman G
 Brady Jas
 811 Wilka Thaddeus M
 814 Trust Grover
 814 Johnson Pearl H
 815 Bozczynski Edw J
 Szafranski Tillie
 817 Gast Henry C
 818 DeBoo Edw
 Crenshaw Margt
 821 Ausberry Geo W
 Thomas Hardle
 822 Kinkle Saml O
 826 Bridgers Walter W
 Lucey Jos W

HUMBOLDT PKWY—Contd

832 Allshousemann Barbara
 Mrs
 834 Robnett Wm V
 Ruddy Howard J
 Stagen John F
 Glenwood av intersects
 (as not open)
 835 Williams Arth
 Edwards John
 839 Krieger Richd L
 840 Burwig W Herbert
 Burwig Herbert
 Julian Peter J
 840 1/2 Esq J
 840 1/2 James Wm I
 842 Gault Modell
 Kelley Chas
 845 Schrankel Howard L
 chiropractor
 Steudle John M
 846 Leusten Sasle
 Cleaves Wm
 849 Jones W Verby
 850 Christ Hazel L Mrs
 Chudy Matthew
 Weepel begins
 855 Joseph Jos J
 Vowinkel Harlan G
 Moor Agnes E
 Maar Harry N
 860 Killinger Albert O
 Foster Terol M Mrs
 864 Hattler Andrew T
 865 Schlimmer Barbara M
 Mrs
 866 Meix Louis T
 870 Rantanen Kenneth W
 Marker Matthew
 874 Beisheim Arth K Rev
 876 Emanuel Evan and
 Reformed Ch
 E Utica intersects
 879 McDonald John D
 883 King Myrtle Mrs
 885 McTigue Charlotte Mrs
 Frazier Florence E
 Wihler Ruth
 889 Kolassa Harry M
 890 Ebberts Harry H
 Zawadzki Chas W
 chiropractor
 893 Bell Jas W
 894 Stefank Imro
 Zansow Norman
 Hitchman Grace
 896 Schuh Simon R
 Penny Jos M
 900 Burkhard Florence G
 Reingartz Lillian Mrs
 Lowere Merse V
 Johnston Willis A
 901 Eckert Cath M Mrs
 Eckert Milton B
 904 Atkins John
 Gough Earl
 905 Basille Spurgelon Jr
 908 Lawrence Perry
 912 Baezgers Thos G
 915 Gavazzo Frank
 Sturgies Alf H
 916 Lippelt Robt W
 Eppers Edw H
 Burwig Peter R
 Landon intersects
 919 Sandler Raymond W
 Shtevater Leonard F
 Shtevater Harry J
 924 Colwell Bessie B Mrs
 Hunter Robt M
 Bull Wm
 Pierce Byron E
 Szmanski Raymond D
 925 Griffin Nora Mrs
 928 Janschowski Lawrence
 Krysty Jane Mrs
 Steibach Frank E
 931 Shtevater Adelaide
 932 Zenkert Chas A
 Secha Louis A
 935 Jung Elmer F
 dentist
 936 Bryant Robt
 Talley Thos A
 938 Schrader Gertrude M Mrs
 Bickers Victor E
 942 Freeman Jas H
 Riley intersects
 950 Apartments
 1 Turski Michl A
 2 Hazen Genevieve Mrs
 3 Mayer Mary H
 4 Turski Edw E
 5 Armstrong Isabelle C Mrs
 954 Guarnieri Jas J
 Guarnieri John
 956 Martin Wm
 Girard pl begins
 Kingsley ends
 984 Meidel Manfred G
 Fergen Jos
 988 Mellitello Saml A
 992 Burezynski Florian R
 1002 Rozek Sylvester E
 1004 Lenz John A
 Lenz Herman
 1008 No return
 1012 Bugelski Thaddeus J
 Borkowski Ansley B
 Northampton intersects
 75
 HUMPHREY ROAD — From
 Review pl north to 100 On-
 tario
 5 Freitas John
 Martzoff Fredk A W
 9 Ferris Paul B
 Peters Donald P
 11 Renn Jos N
 Minnie Harry D

INTER-PARK AV—From 120
Humboldt pkwy east 716
Fillmore av to
 17△Danzl Frank C
 △White John S
 18△Dash Joseph C ①
 Koeppel Nelson
 21△Robinson James ①
 Easley Eleanor Mrs
 rear△Smith Alice Mrs
 22△Little Eddle
 23 Smith John E Jr
 △Taylor Albert J
 26 Leonard Rufus H ①
 27△James Edw W ①
 28△Lloyd Allen ①
 △Frazier Helen Mrs
 29△Williams Thelma L ①
 30△Buckl Steph F ①
 31△Benford Henry ①
 35 Witman Jos A ①
 Hackett Inez E
 36△Bryndle Edw J ①
 37△Ware Jos A ①
 38△Riley Thos ①
 40 No return
 41△D'Addio Russell R ①
 45△Bessinger Mathew G ①
 △White Curtis contr
 46 Moraitis Spiros G ①
 △Swart Chas E
 47△Lefebck Mary ①
 △Carpenter Ray
 48△Newman Jennie B Mrs
 ①
 △Burt Henrietta Rev
 51△Mutignant Peter ① taxi
 52△Crist Richd C ①
 △Dietz Marvin W
 53△Lull Jos J ①

54△Trudeau Stanton
 57△Ferrentino Ernest P
 △Babcock Ellis C
 58△Telaak John B Sons
 contrs
 △Telaak Mary Mrs ①
 59△Prior Walter A ①
 60△Tricketley Carl W ①
 63△Smith Arth E ①
 64△Smith Mary E Mrs ①
 65△Schmidt Chas P ①
 △Unger Jos J
 66△Oswald Anthony I ①
 68△Munn Homer ①
 Brown James A
 71△Marzella Vincent ①
 72△Noelk Phillip C ①
 △Quatrini Maria
 73 Rosati Remo
 75△DeLeonardsi John ①
 △Feaster Irvin
 76△Saviola Florence Mrs ①
 77 Hachten Herbert ①
 78△Sette Nicoletta Mrs ①
 △Sette Frank A
 81△Occhluto Thos ①
 82△Manhardt Arth A ①
 83△Sarago Anthony M ①
 Lanzetta Cosimo
 84△Durak Joseph ①
 86△Pandolfi Alex ①
 △Giaraffa Jos A
 △Pandolfi Albert E
 87△Ghianni Buono ①
 △Tiburzi Enrico
 Fillmore av intersects
 95 Apartments
 1△Locking Edw
 2△Carbone Peter P
 3 Gardner Patk G
 4△Nuhereno Anthony J ①

28

JOHNSON—From 700 Broad-

way north to Best

- 12△Washington Sherman
△Kinbaum Felix ①
- 13△George Albert
- 14△Webb Eunice Mrs
△Lynch L V
- 18△Grundner Albert E
△Klingbell Emil H ①
rear△Guenther Henrietta Mrs
Green Frances F Mrs
- 19△Davis Liston ①
△DeBerry Jas S
- 20△Page Chas A
△Rebuelta Bernice Mrs
- 21△Posch Fredk
△Michels Kath Mrs
- 23△Klein Clarence
△Marshall Wm
- 24 Bolden Ben
rear Brown Jos
Jones Dorothy Mrs
- 27△Michels Dorothy Mrs ①
△Marshall Peter J
- 28△Ross David ①
- 29△Main Peter C
rear△Fleischman Fredk
- 30△Barnes Blease L
Polk Leroy
- 32 Flemming Reinhold
Pinkert Wm Jr ①
- 33△Fire Dept Engine Co No
27
- 34△Blatt Donald
△Florkowski Vincent ①
- 35△Price Mattie Mrs
△Wiley John B
rear△Willoughby Donald
- 36△Ball Cath Mrs
Wolf Geo C
- 37△Telaak Louise Mrs ①
- 38△Blair Laura Mrs ①

- 42△Callahan Wm V ①
△Hargro Ernest
- 43△Becker Alex A ①
△Spears Edgar
- 46△Donohue Robt J ①
- 47△Jeppson Paul H ①
- 50△Ferdinand John ①
△Mauer Jenny Mrs
- 51△Houston Jesse ①
△Cresser Chas
- 52△Page Louis ①
rear△Page's Neon Sign Co
- 54△Bonnes Amelia M ①
- 55 Grant Ruth H Mrs
rear△Moghahghab Richd T
△Allen Russell N
- 58△Abbey Nursing & Con-
valent Home
- 59△Ball Dalry
△Ball Jos G ①
Prost Mary Mrs ①
- 60 Baines Junius
△Robinson Victoria
- 62△Wierzbicki Frank J ①
Vaccaro Jas J
- rear Rozewski Jos
- 63△Seltz Josephine Mrs ①
- 64△Keller John O
- 65△Schmidt Rose C Mrs ①
- 66 Lewis Robt H
- 68△Priebe Theresa Mrs ①
- 69 Miller Wm F ①
△Hofman Geo E
- 70△Brohman Mildred Mrs ①
Stohard Susan F Mrs
- 71△Wesolowski Eug
Morrison Abr ①
rear△Frank Geo W
- 72△Miller Susan M Mrs ①
- 74△Kelleher John
△Walker Chester
- 75△Niederpruem Florence
Mrs ①
rear△Mehler John A
△Fuest Donald C
- 77△Faber Florence Mrs ①
Sieracki Phillip
rear△Lauth Edw
- 78 Kuczkowski Aloise
- 79△Weber Geo W ①
- 82△Hans Louise M ①
- 83 Samer Jos J ①
△Frick Raymond C ①
- 86△Celmer Arth J ①
△Celmer Leo L
△Fix Harold
- 89△Joya Anthony
△Fairchild Geo C
- 90 Zanke Henry
△Hepp Edw W
- 92△Germann Louis ①
△Broel Theo W
- 93 Lesanti Anthony ①
- 95 Vacant
- 96△Hiemenz Jos J ①
△Kolm Mary J Mrs
- 97△Zeis Julia Mrs
△Ruchi Margt R Mrs ①
- 100△Brownsey Martin J
△Hargrove Edna Mrs
rear △Hessler Edw W
△Williams L C ①
- 101△Hoffman Frank H ①
- 102△Heenigan Ralph J
rear△Kurs-Donoe Metal Shop
sh t mtl wkrs
- 103△Wawrowski Viola M Mrs
- 104 Carr Donald J
- 105△Reiser Florence V ①
△Reiser Celia Mrs ①
rear△Schlierstein Henry J
- 107△Stephens Thos ①
Lee Donald R
- 108 Stephan Frank P ①
△Major Frank W
- 111△Palmer Faye H ① phys
- 112 Rappold Gilbert ①
△Huber Jennie M
- 114△Peterson Marie R Mrs ①
△Hoffman Franklin H
rear△Pfaff Wm C
- 117△Luce Willard J ①
- 119△Mines Richd A ①
- 121△Gross Richd R ①
Sycamore intersects
- 142△Berendt John P
Stephen Ray
rear Schultz Fredk E
△Johnston Lawrence ①
- 144△Bellon Mae R Mrs
- 145 Pfohl Clarence C
△Russell Edwin J ①
rear No return
- 146 Lynch Anne Mrs
△Michalowski Edw W
rear Yund Edw
- 147△Collins Wm J ①
- 148△Leisten Irene Mrs
△Simmons Basil
- 149△Klein Louise C Mrs ①
- 151△Frey Jacob ①
- 152△Paolucci Phil
- 154 Wolkowicky Antin ①
Honschar Alex
- 155△McCalla Virginia ①
△Schrader & Son bodies
& hoists
- 157△Gold John E ①
△Berry Raymond N
- 158 Adams Flooker ①
Roberson Erwin
McCloud Virginia Mrs
- 159△Gold Theo R ①
- 160△Smith Luther V ①
- 162△Meisl Arnold A ①
- 163△Helmridge Irene Mrs ①
- 164△Lawson Howard L ①
- 165△Bykowiec Helen S Mrs ①
△Palermo Jos
- 168 Vacant
- 169△Diehl Lawrence ①
rear△McDonald Ronald R
- 171 Murray Nettie E Mrs ①
- 172 Tabernacle Baptist Ch
rear Fray Walter A
- 173△Bartlin Fredk C ①
△O'Hara Mildred Mrs
rear△Heppel Louise M Mrs
- 174△Vost Henry ①
△Vost Henry C
- 175△Smados Richd
rear△Kuppen Amelia Mrs
- 176△Savage Chas H ①
- 177 No return
- 179△Bellanti Jos P
△Zoeler Allen E
△Darling Ann Mrs
- 180△Pikul Peter J ①
- 181 Johnson Street Play
Grounds
- 182△Yoerg Nicholas ①
- 184 Miller Chas C ①
- 190△Salley Antonio ①
- 192△Pussateri Augustine
Smiles Garland
- 194△Armstrong Pearl E Mrs ①
- 196△Carpenter Mollie A Mrs
- 198△Payton Henry ①
△McNair Georgia Mrs
- 200 Kiristis Irene Mrs ①
- 204△Williams Jas
△Triggs Saml E
- 205 William Cubie Mrs
△Bowles Ella Mrs
- 208△Carter Angus ①
Cheatham Isabel Mrs
- 209 Schalk Edw ①
△Kankiewicz Wm M
- 210 Besstak Frank ①
Keen Frar G ①
- 211△Groeneyer Alf ①
△Ledy Minnie Mrs
- 212△Reed Ellis ①
- 215△Guilford Wm
- 216△Fragale Theo ①
- 217△Schmidt Ida Mrs
- 219△Krause Albert ①
△Pawlick John
- 220△McDonagh Edw ①
Smith Minnie ①
rear△Daniel Bernice Mrs
- 221 Swift Magdalen Mrs ①
- 224 Hildebrand Andrew A ①
- 226△Wuest Emma L Mrs ①
- 230△Hamberger & Co contrs
△Hamberger Edna ①
Riter Gertrude
- 233△Boardner Horst
Wanko Arth
- 234△Hecker Ralph A
△Winkler Marlon E
- 235△Schneider Theresa Mrs
- 236△Kemp Walter H ①
- 237△Nusall Helen Mrs ①
△Ederer Eug E
- 239 Tutkiewicz Edw
△Grace Jean Mrs
- 240△Senf Rudolph ①
rear Getz John E
△Racine Robt
- 242 Dersheimer Addie C ①
- 243△Hodossy Ben
- 245△Wilson Hannah Mrs ①
- 246△Hacker Geo J
- 247△Kramer Wm F
△Harlow Julia Mrs ①
- 248△Lacy Emilie Mrs ①
- 250△Tanley Raymond O
- 251△DiSanto Remo
- 252△Graziano Andrew C
△Graziano John J
- 253△Wolpert Florence R Mrs
△Hunter Kitty E ①
- 254△Berger Anthony
△Las Evelyn Mrs ①
- 255△Schoolmaster Ruth Mrs
①
Genesee intersects
- 278△Eberhardt Elec Sis
(whse)
- 287 Vacant
- 289△Wotherspoon David A ①
- 294△Ramsey Walter ①
- 295 Ehrenreich Carl P ①
△Ehrenreich Bernadine M
nurse
△Russell John
- 297△McClellan Mammond ①
△Miller Irving
- 300△Klos Jos G
△Engelhaupf Mayme
- 301△Armfield Paul R ①
- 304△Bolt Leo M ①
△Weber Albert
rear△Binder Geo
- 305 Taber Harold H
- 306△Fortman Edw A ① coal
Lemme Christ
△Bonn Marie Mrs
△Owens Byron
- 307△Mungo Telford
△Brigham Kath J Mrs
Barth Anthony
- 308△Decker Chas J ①
- 309△Steinbach Verna ①
△Knox Lucille Mrs
- 311△Hyde Glenn
△Graham Steph ①
- 335△Toth John ①
High intersects
- 354△Gilbert Edwin F ①
- 358△Lau Lillian A Mrs ①
Lau Irving P
- 360△Trombley Raymond W ①
△Morris Wm T
- 362△O'Connor Wm F ①
- 364△Adams Geo J ①
△Schillo Laura
- 368△Gelseler Herman ①
- 369 Misiak Michl
- 372△Woodard Jennie Mrs ①
△Cole Raymond S ①
- 373△Wolf Minnie Mrs ①
△Frank Jos J
- 375 Wesolowski John F ①
△Sulwowski Frances
Mrs
- 376 Fenew Ignatz ①

STREET NOT LISTED

JOHNSON—Contd

378△Kurtzworth Elmer F ①

△Tallefer Stella Mrs

379△Walters Cath ①

Hoyles Wm

380△Hess John C ①

384△Koehn Clarence F ①

Troutwein Chas J

386△Yaeger Eliz M Mrs ①

△Yaeger Harry J

390△Snyder Edw

△Russo Peter

△Nagel Kenneth C ①

△Reger Edw V ①

E North intersects

415 Georgoules John ①

△Chmielewski Raymond

417△Evers Dorothy Mrs

△Mueller Karl W

McNett Louls

419△Gattis Earl ①

Wright Robt

Fonville Stafford

421△Reger Lawrence G

423△Hattenberger Aloysius

J ①

△Frutiger Norine A

425 Haugh Thos C ①

△Haug Leo T

427△Leopold Carl ①

△Gertz Frances

431△Schuldes John L ①

433 Vacant

437 Huber Jacob ①

△Fuchs Jos

439△Cohns Goldie Mrs

△Host Riehd L

△Beamish Jas

441△Weber Frank

△Chamot Sylvia

△Yarrington Earl F

443△Foede Fredk ①

△Stafford Dale ①

West intersects

Rochrer av intersects

133△Sommers Frank ① restr
 134△Ruden John O ①
 137△Moore Chas E
 rear△Lee Wm H ①
 138△Rockette Thos J ①
 rear△Douthit Garnet B
 139△Dawson Harvey ①
 △Carson John E
 140△Earle Jos T
 141 △Cole Everett
 143△Archibald Jas K
 144△Davis Lee D
 146 △Burnett John
 △Foster Odell
 147△Griffin Lonnie C ①
 △Porter Johnnie H
 △Cox Ruth
 148△White John W
 149 △Copeland Wm C
 150△Burgin Chas J ①
 Bush Joe
 152 Romero Lorenzo

Wohlers av intersects

159△Foley Chas F
 △Hofmeister Caroline Mrs
 ①
 △Black Patk J ① pntr
 △Hargrave Clnrs
 162△Kempf Harold T
 163△Balk Nelson J ①
 Clauson Robt
 164△Spencer Barbara Mrs
 △Mecca Danl J
 166△Greenaker Clifford C ①
 167△Caffie Joe C
 Lewis Marlene A Mrs
 169△Hofmann Conrad H
 172△Flynn Harry
 Schultz Anthony J ①
 173△Covella Jos L ①
 174△Rudd Edw ①
 175△Deinzer Agnes ①
 177 △Tank Jenny Mrs
 △Tank Richd J ①
 178△Brown Alice A ①
 △Hawkes Paul
 179△Debow Lillard ①
 180△Stern Winifred A Mrs ①
 Stanley Winfred A Mrs
 Fazekas Paul ①
 183△Hirsch Chas A ①
 △Parks Anna M
 184△Moore Arle ①
 △Smith Wm
 185 Vacant
 186△Iles Morris A ①
 △White Jos
 187 △Roseler Wm
 △Blasko Frank
 Varga Sandor
 189△Ziemer Chas W ①
 △Helniike John C ①
 190△Hettlich Kath Mrs ①
 193△Knopka Helen Mrs ①
 △Knopka Geo L
 194△Orallo Paulino
 rear△Miller Cath F Mrs ①
 195△Jackson Chas ①
 △Witherspoon Bessie Mrs
 198△Saunders Earl
 △Hill Eddle ①
 rear Schultz Wm J
 199△Cromer Horace ①
 201 Vacant
 202△Bierbrauer Marie M
 Mrs
 △Koelenecki Robt
 McVea Edw A
 203△Mayback Rosina L Mrs
 ①
 205△Lawrence Walter A ①
 acct
 208△Schmitz Louis ①
 210△Gruber Jos
 △Steffler Maxwell
 rear△Gloss Norman W ①
 211 △Foster Edna O Mrs ①
 212△Renner Henry
 △Gloss Harriet Mrs ①
 215△Kick Casper J ①
 217△Ruth Anna E Mrs ①
 218△Deaconess Hosp nurses
 Home
 221△Banks Donald ①
 △Huggins David
 225 △Bargach Andrew ①
 Hallen Anna
 225△Gould Louis F ①
 Toerney Celle G
 229△Krushnarew Nicholas G
 231△Lane Andrew Jr
 △Hryhorowych Maria Mrs
 ①
 Jelowski Tamara Mrs
 233 △Bartron Willis L
 △Nelson Emma
 rear△Lewinski Bernard
 237△Piskadlo Theo B ①
 △Stallworth Fredk
 241△Troldl Julia M ①

245△Korst Wm ①
 △Clare Marjorie P

371 Baby Health Institute
nw cor Buffalo Civic Stadium
Jefferson av intersects
400-20 Langs Creamery Inc
Lang's Plaza Inc real
est
Wick Carting
401 Coon Frank
403 Schaedel Earl V
404 Morehouse Ella M Mrs
407 Cooper Mildred B
Sullivan Kathleen Mrs
409 Stadium Liquor Store
rear Gravelle Donald
410 Loblaw Inc gros
411 Siffiling Theo J
Youngman Milton H
rear Winzendorf Albert
413 Opel John Earl pl ends
419 Georgian Beauty Salon
Chamberlain Phyllis H
Dash Francis H
421 Engine Co No 21 BFD
423 Hook and Ladder Co
No 6 BFD
427 Guppenberger John
Hochhauser Fredk
Rasch Clara E
Smith Harry
429 Lina Theo C
433 Lina Rose Mrs
Koch Eza
435 Reger John B
Boll Edwin J
rear Reger's Auto Glass Shop
439 Niagara Mohawk Power
Corp (sub sta)
445 Gates Jos D
Pershing av intersects (ns
not open)
453 Rath Edna Mrs
Highfield Jas restr
454 Jevens John W
457 Adamczak Chester A
chiro
458 MacDonald Holford T
Klein Emily Mrs
458 1/2 Kennedy David J
460 Fleming Jas
Keller Fredk
461 Buchbinder Alois B
464 Fries Earl G
Fries L Mrs
465 Hug Frank J jr
delicatessen
Herman Edw
466 Cierlicki Stanley S
Andrzejewski Frank
469 Vogelsang Edw funeral
dir
Duge Arth
Jehler Jacob
470 Casper Marie Mrs
472 De Angiolis Peter
473 Secusa Mary Mrs
473 Bingz E
476 Holzworth Albert
Backes Kenneth
477 Banas Jos A
Osuch Chester
480 Simon Agnes A
Pless Nathan
Time intersects
485 Assist of Our Lady of
Refuge
Sisters of the Good
Shepherd Convent
488 Schillo Rose Mrs
Hausbocker Anthony J
492 Bachhofer Wm C
494 Fruth Matthew R
Busch Wm
496 Brucker Mathias
August Geo C
498 Hotheins Norman G
498 Weber Eliz S Mrs
500 Cox Margt
502 Hoepfner Martin J Rev
Roether av begins
518 Funk Arth L phys
522 Ludwig Howard J
4 Becker Clara B Mrs
528 Panzica Anthony G
Alake Clarence C
530 Flierl Alex W
Flierl Raymond C
sewing mach repr
534 Mayle Herman F
Johnson ends
536 Harper Jerome J
Gambacorta Jos A
Wohlars av begins
537 Krempp Casimer F
Fisher Frank J
541 Prong Harry E
Fogg Leonard H
543 Kempf Robt A
Piskorski John
548 Guderian Fredk W
Prince Harry
550 Angermyer Elsie B Mrs
Guenther Henry
551 Richert Beatrice R
Martin Geo O
553 Thieltke Allen A
Heubusch Paul H
555 Best Barber & Beauty
Shop
Gambacorta Mario J
Elliott Laura
Fass Chas
557 Gambacorta Jos A
dentist
Fernetto Feruccio
Heintzman Edwin C
561 Pauly Urban
Mann Phillip B
Costello Geo
563 Halpern Julius
Kellogg Jr
Norway Park begins
Sherman ends
571 Jim & Em's Restaurant
Castello Jas
575 Ken's Little Super Mkt
Schmitt Steph R
Winkler Jos J
577 Gambacorta Louis barber

579 Best Humboldt Liquor
Store
583 Kocinski Henry S
585 Strasburger Otto
587 Jakubiak Edmund S
Armantrout Jas R
Liberto Dominic J
591 Hahn Sophie Turkish
Bath
Becker Geo M
593 Barry Cleaners
Myers Mabel Mrs
Barry Raymond W
Wargula Eug
rear Wilkinson Benj
597 Best Radio Television
Ecks Jos W
Lowe Charlotte
Zwack Frank A
Fox ends
Linden Park begins
600 Lembke & Nauth Inc
real est
605 Bertini Michl F barber
Bartz Jas F
Brown Jas P
607 Kost Harold P gas sta
Jones Edw J
613 Goergen Michl J
615 Goergen John I
616 Gozdowiak Helen Mrs
Rozeck Edw J
Sigetti Nicholas A
617 Ball Henry J
Frauenhofer Robt J
618 Valley Chester J
Hagner Donald B
620 Rivo David phys
623 Pilgrim Evangelical and
Reformed Church
Herman ends
West Parade av begins
ns Humboldt Park
643 Schooping Harvey P Rev
Humboldt Square Evang
Church
653 Vanderbush Frances Mrs
657 Poble Wm F
Poble Wilbert H
659 Elsaesser Caroline A
Mrs
Elsaesser Herbert C
661 Michalski Chester
Gallford ends
669 Germann Eliz Mrs
673 Poe Jos
675 Rothballer Adelaide C
679 Rothballer Leo F
681 Welt Marion A Mrs
683 Pawlacz Stanley B
687 Huber Chas F restr
Rich ends
697 Metzger Jerome
Drzewiecki Danl F
699 Zurek Stanley
701 Collins Anthony D
703 Vitale Edw
703 Wetzel Mary A Mrs
Merliao Frances J Mrs
711 Spendlow Chas F
rear Eickner Helen C Mrs
Wolf John V
713 Maurer Ann
List Fredk A
Cal Research Inc medcl
development
717 Baumgartner Conrad L
Heimiller Anthony
Maruszewski Victor gro
Sweeney ends
723 Morlock Gertrude M
Fauth Lavinia J Mrs
727 Werick Jerome H
Werick Jerome F
729 Denz Edw D
Zangl Jos E
rear Adams Leo J
Krasne Jerry
733 Herko Mary C Mrs
737 Nelder Anna M
739 Kralick Emily T
Murphy Leo P
Thorpe Heather G
743 Formanick Grace M jwlr
Formanick Te E
Schenback Virginia Mrs
Heitriegel Fredk J
747 Sulecki Chas C
dentist
Myers ends
753 Martin Francis L
755 Weitz Geo W byr
759 Fisher Gerard A chiro
Fisher Theo F
761 Makarewicz Ladislaus J
phys
765 Roslinski Stanley
Fillmore av intersects
775 Public School No 24
781 MacDonald Nell Mrs
783 Gurr Beatrice A
785 Lawrence Henry C
acct
791 Wojtowicz Jos D
793 Buzio Stanley M
797 Gallisdoger John
799 Keszulinski Rozalia Mrs
801 Radecki Jacob
Okonczak Frank J
805 Kolek Leo J
807 Krupa Jos
809 Szymkowiak Frank F
809 Morgott Max L
811 Vacant
Genesee av intersects
154
BEVERLY ROAD — From
1700 Jefferson av east to
Pleasant pl
1 Bolinger Edw D
voice chlr
2 Koller Peter
Higgins Gerald L ins
5 Walker Edw A
6 Steinforth Alex W
Alppert Albert G
9 Mert Andrew J
Mertel Ralph organ
rental
10 Weiss Geo P
11 Forde Geo F
12 Fallon Aubrey A

9 Henry Anna
Scheller Fred H
10 Dozoretz Lillian Mrs
Levenson Myer
11 Bergman Raymond A
chiropractor
12 Freedman Wm
Murray Helen A
15 Chermila Edw
18 Smith Frank H
roofer
Crowley Harry F
19 Pohl Phillip
23 Foster Arth R
26 Trinity Old Lutheran Ch
27 McGearies Sylvester
29 Groden Emanuel
Neumann Edith Mrs
30 Alpers Martin J Rev
32 Dorsey John
33 Thomas Eug I
34 Zier Gertrude G Mrs
35 Osborne Stuart
36 Dotterweil Jos H
41 Kancelos Gust G
Lonsdale rd intersects
50 Radka Louis J
Paul Benn huckster
51 Anderson Leroy Rev
53 Laufer Emil L
54 Ruslander Lester
Newman Isadore pmtr
56 Hardwick John L
Fields Willie jr
57 Spector Max
Rizzuto Jos J
60 Leff Nessa Mrs
Cohen Meyer
61 Jones Emma
Walton W J
64 Williams Oscar
Wilson Earnest
65 Patterson Eli
68 Sheffield Chas N
Johnson Ellis G
69 Green Elsie B Mrs
70 Wells Rudolph L Rev
71 Forbes Carl
Johnson Verzele
74 Smith Bessie Mrs
75 Habberfield Trevor W
Ehrlich Henry window
displays
Schmeidler Bernard
78 Kaiser Morris
Kantrowitz Max H
79 Curry Richd R
Curry John R
82 Joskowitz Louis
Miess Ernest H
83 Atkins John
Edwards Thos
86 Jadd Goldie Mrs
87 Giller Nathan
huckster
Cohen Harry
88 Rabin Leo
Lazar Peter
89 Braley Loy S
92 Grinage Theo A
Brown Willington
96 Sadik Nathan junk
dir
97 Archie Robt A
Jenkins Jesse
100 Schultz Pearl V Mrs
101 Cohen Morris
Cutler Minnie Mrs
103 Robinson Jas E
Silman Fred
104 Simmons Margt Mrs
105 Westbrook Quilton
Rokette Thos
106 Gowie Terence L
Harris Claiborne
107 Levy Marvin
Fox Chas
109 Abrams Harold
Canney Bill
Specktor Eva Mrs
110 Staitland Yudle
McCullough Wm A
114 Seamster Thos L
Cale Everett
115 Kronson Isadore
118 Simmons Arth
Lott Arth
119 Reisner Abr H
122 Wobrock Clarence P
Fields Robt
123 Maslekoff David
126 Evans Frank G
Siggers Semial
127 Kolken Morris
Rosenstein Harry
128 Kudowitz Murray
Toplin E Phillip
129 Wenrich Roger K
132 Williams Lawrence
Simpson John
133 Belasco Saml
Hafner Henry
136 Silverstein Benj
137 Buxbaum John E
German Chas S
140 Fleming Wm E
Dooley Jas H
141 Kohn Edna V Mrs
144 Herman Saml H
145 Slutzky Morris
Shimwell Jas W
146 Portlow Jas
Henry Thos L
147 Malek Robt
Morrison Teresa Mrs
150 Levy Nathan
153 Harston Walter J
Funderburk Frank
Wohlars av intersects

BRUNSWICK BLVD—Contd
160 Bernstein Irving
Hamilton Harold W
161 Cooperman Harry
junk
Kushner Bernard
164 Florella Frank
Kaplan David
Cogan Bessie Mrs
Hughes Robt E
165 Ferguson Grant
McClellan Edgar jr
168 Noles Douglas E
McCoy Chas H Rev
169 Belk Wm
Walton Eddy M
Monroe Gwendolyn
170 Toplin Louis
Ablove Louis
171 Hanzel Isadore
Bickman Minnie Mrs
175 Daniels Bertha Mrs
Goldfarb Anna Mrs
176 Ewing Gerson
Johnson Grover
179 Diggs Jacob
180 Tumlir Bernard
Leftwich Homer
182 Schiffman Ben
Dean Eric O
Gelman Max J
183 Rosen Jacob
186 Jones Jasper
187 Blendinger Raymond G
Eckner Milton F
189 Schrut Harry H
huckster
Peterson Edw N
190 Shafer Max
192 Lafer Mary K Mrs
Ganson Abr dry gds
193 Woyt Sylvester G
Bauer Nelson L G
196 Pozarny Max junk dir
Wolf Tillie Mrs
197 Simon Nathan P
Greenfield Ruben
199 Benderson Jos
Harris Roy
200 Jacobson Morris
plmbr
Ludwig Jack
202 Lasky Morris
203 Simpson Earl L Rev
Sharpe Azrine
206 Gordon Fredk D
Frits Mary L Mrs
207 Carter Julian
Adent Clarence
210 Campbell Wm
Williams Jos
214 Segel Saml Rev
Kerner Abr
215 Provost Geo W
Schramm Arth T
218 Vacant
219 Childs John H
Memel Phillip A
222 Drain Mark
Clark Frank
223 Schiffman Benj
224 Lucas Will
226 Wiseman Echel
Odin Alex real est
227 Block Mabel Mrs
Grainik Saml I
229 Powell Kelson
Cohen Irving
232 Levy Harry B
Warrnis Frank F
233 Harris Benj M
235 Stillier Tamie Mrs
Schwartz Saml
236 Knowles Hezekiah
MacInn David
239 Shaver Frances Mrs
240 Gilberg Sarah Mrs
Samuel Szimon
242 Haenszel Fredk M
243 Dywinski Walter E
Gleeson Norman A
246 Galek Irving
249 Schreier Robt W
250 Loftus Jas
251 Boehm Edw C
254 Norwood Richd
255 Spillman Jos J
Humboldt pkwy intersects
41
BRYANT — From 1280 Main
west to Richmond av
23 Marino Vincent P dentist
24-26 Serv Yourself Hosiery
Co
25 Weintraub David H phys
26 Vrtel Jos
Croker Norman A
28 Linwood Bryant Food
Shop
29-33 Apartments
1A-2A Vacant
3A Sandler Danl D
4A Faber Frances Mrs
5A Mansell Vernon J
6A Cafarelli Louis J
1B Elyan Gertrude K Mrs
2B Benzow Glenn A
AB Shisler Earl R
4B Pinto Saml J
5B Jedron Kay
6B Abrams Hyman
Linwood av intersects
77 Whitmer Hubert K
80 Franklin Jas
rear Meeks Lillian Mrs
83 Eighty-Three Bryant
Apts
1A Becker Alice E Mrs
2A Fairbairn John P
3A Klaiber John J

80△Rogers Alex ©
 81△Lang Ida R Mrs ©
 Sanes Harold S
 82△Scott Phillip
 △Moore Freda Mrs ©
 85△Wade John ©
 86△Walker Eliz N
 △Goldstein Jos © carp
 △Frazier Jay H
 89△Teresi Carl A ©
 △Krueger Rose A Mrs
 △Orlowski Rose E Rev
 90 Vacant
 91△Gerlitz Edwin ©
 △Cox Sam
 Turner Woodrow
 94△Shaffer Edgar M
 Moore Jas C
 △Barber Sterling
 96△Griffin Marcus ©
 Griffin Fannie ©
 100△Matt Elige
 △Silverstein Jos
 104△Nichols Mortimer A
 △Williams Danl ©

120

Wohlers av intersects

114△Leech Harry N ©
 △Leech Russell M
 △Clark David B
 △Klein Gertrude
 118△Samuels Lawrence
 122△Brunson Alberta Mrs
 △Leonard Geo ©
 125△Helsler Jack
 Rosenthal Jack
 126△Dauber Jacob ©
 △Warren Ida Mrs
 127△Schwartz Nathan ©
 128△Cipolla Fannie Mrs ©
 △Glibow Michl
 131△Young Simon ©
 132△Meyers Abe
 △Meyers Dora ©
 135 Angel Jacob
 △Sarles Ralph huckster
 136△Varone Jos ©
 △Reich Jos
 137△Hart Fred ©
 △DeMarquis Leon
 138△Cantor Benj
 △Barnhard Kate Mrs ©
 141 Toronto Isadore ©
 △Klein Jos
 142 Arcowitz Leo ©
 △McKenna Jas G
 145△Bluman Saml
 146△Brock Sophia Mrs ©
 △Keller Edw G
 149△Davis Goliath ©
 △McGrue Richd

150△Glair Richd J
 △Piaczkiewicz Arth W ©
 151△Smith Carlton M ©
 Smith Everett F
 152△Frey Fannie Mrs ©
 155△Rodenberg Rosa Mrs
 △Krupnick Max ©
 156△Mittleman Rebecca Mrs
 ©
 159△Grossman Nathan ©
 △Davis Saml ©
 160△Epstein Ralph
 △Ludwig Mayer D
 163△Schwab Herbert
 Washington Alex
 164△Fink Wm vending machs
 △Speler Isador ©
 165△Lippa Saml ©
 168△Elsner Harold © real
 est
 Sleplan Abr
 169△Wiggins Nathl ©
 Marshal Floyd
 170 Moran Paul G
 Brautigam Sol fruits
 173 Miller Harry Junk
 174△Wright John F ©
 △Segal David
 175△Kaszlner Irvin D
 △Gorski Louis
 176 Ester Chas ©
 179△Urkofsky Morris ©
 Cherner Gertrude Mrs
 180△Lederman Saml
 183△Tasman Philip ©
 △Kallett Saml L
 184△Landau Juda © dry gds
 187 Barner Meritt
 Jackson Chester S
 188△Gottlieb Max
 △Weiser Siegfried
 191△Sierman Nathan N
 △Lieberman Mildred ©
 192△Alt Chas ©
 193△Abrams Saml ©
 196△Rothernberg Henry ©
 Billick Irving
 197△Taylor Nelson H real
 est
 198△Rechtman Max ©
 △Rudman Albert A
 201 Mayer Rose Mrs ©
 Johnson Ira D
 202△Sens Isadore ©
 △Bergman Nathan pntr
 205△Marinaccio Saml ©

206 Δ Morris Rose Mrs ©
 Δ Davis Jos
 209 Δ Mitchell Harris L M ©
 210 Δ Catalano Mary L ©
 phys
 Δ Catalano Mary Mrs ©
 Weiss Alf L
 Humboldt pkwy intersects

122

CELTIC PLACE — From 510
 E Utica north to Glenwood av
 11 Δ Lynch John P ©
 14 Δ Leuer Cornelius W ©
 Garazzo Park
 17 Δ Burgin Howard W
 Δ Burgin Vacuum Clbr
 Serr
 Δ Reiz Eliz P
 18 Δ Hannah Chas R ©
 19 Δ Rainey Timothy ©
 20 Δ Dietz Anna R Mrs ©
 23 Δ Wood Sylvester ©
 24 Δ Mayer Julius ©
 27 Δ Scheuerman Chas D ©
 28 Δ Graumann Norman F ©
 Glenwood av intersects

468 Δ Greulich Aug
 Δ Kreutter Barbara Mrs ©
 469 Lange Frieda A ©
 Δ Spaulding Floyd M
 473 Δ Schmidt Cath L Mrs ©
 Δ Weismantel Mark P
 474 Δ Yager Albert H ©
 475 Niedermaler Leonard A
 ©
 Δ Mesler John A
 478 Menders Richd H ©
 Δ Menders Mabel B Mrs
 nurse
 Δ Kwasnyckyl Sergi
 479 Δ Schuetze Henry ©
 Δ Quirin Chas N
 480 Δ Boehringer Anna U ©
 Δ Walters Geo F
 483 Vacant
 487 Δ Ensminger Willis E
 Paslaws Slerl
 490 Δ Roberts Herman C
 Δ Sones Mitchel E
 491 Δ Schaffner Fredk H
 Δ Schaeffer Frank C ©
 492 Δ Nebmich Sylvester J ©
 Δ Maloney Jas J
 Roehrer av intersects
 500 Δ Andre Eliza Mrs ©
 502 Δ Oexie Salome Mrs
 504 Δ Schwegler Jos F ©
 Δ Kohllahn Mildred Mrs
 505 Δ Croessman Wm P ©
 507 Wheeler Edna Mrs
 Geblein Francis X
 508 Δ Ulrich Albert E ©
 Freil Lea V
 509 Δ Witt Emma A Mrs ©
 Δ Johnson Harry L
 511 Δ Gurney Ethel F Mrs ©
 512 Osadchuk Michl
 Δ McHenry Jay V
 514 Δ Mandzij Peter ©
 Wolosheink Borys
 515 Δ White Florence D Mrs
 ©
 Lipton Kath A
 516 Δ Gaiser Wm B ©
 Gaiser Chas E
 519 Δ Euscher John A ©
 Fell Clara H Mrs ©
 520 Δ Chatterbox Wasyl
 Wohlers av intersects
 528 Δ Fink Louis L ©
 Δ Nussbaum Walter gro
 Δ Hooper Duane D
 529 Δ Kuntz John M gro
 531 Δ Haller Jacob ©
 Biemann Chas D
 532 Δ Ruth Henriette
 Δ Tills Herb R © coal
 534 Δ Rieppel Theresa Mrs ©
 Rieppel Gordon W
 535 Δ Vesper Edw L
 Fritsch Agnes G Mrs
 Norway Park ends
 564 Δ German RC Orphan
 Home
 Linden Park ends
 599 Δ Moscicki Stella J Mrs ©
 West Parade av intersects

70 Δ Spann Wm T ©
 71 Δ Carter Steve
 74 Becker Mina E Mrs ©
 75 Δ Reid Victor D ©
 76 Δ McMahon Mary E ©
 79 Evans P Bernard ©
 80 Lovett Jos
 83 Δ Riley John P ©
 84 Δ Mackenburg Anna M
 Mrs ©
 86 No return
 88 Δ David Jos E ©
 89 Δ Chirlin Harry © paper-
 hanger
 90 Δ Howard Donald A ©
 93 Δ Hargrave Wm A ©
 94 Δ Martin Robt
 97 Δ Middleton Edw W ©
 Robinson Leonora G
 Mrs
 98 Δ Burnett Hayes J ©
 101 Δ Cameron Rufus J ©
 102 Δ Stinson Wm R jr ©
 104 Δ Bishop David ©
 105 Δ Coan Raymond W
 Δ Dunn Jas C jr
 120
 Wohlers av intersects
 113 Δ Krasner Philip ©
 Δ Falk Aaron
 117 Δ Davidson Walter
 Δ Shaw Henry ©
 121 Δ McCollum Saml
 Δ Jones Lafayette
 123 Δ Rottenstein Alf ©
 Δ Moore Wade
 126 Δ Public School No 74
 127 Δ Glichowski Zigmund
 131 Δ Clarke Jacie ©
 Δ Dabney Armstead
 135 Scott Caesar jr ©
 Δ Brown Wm
 137 Δ Bean John T
 Δ Heart Roy
 141 Δ Berg Saml ©
 Δ Hubbard Jas
 145 Δ Greenberg Oscar ©
 Bernstein Benj
 149 Norman Phillip
 Δ Sader Louis L ©
 153 Δ Grisson Crosby ©
 Gray Marcus
 157 Δ Ross Victor ©
 Smith Jas R
 163 Δ Jones Eug L jr ©
 Δ Smith Willie
 167 Δ Perkins Hugh
 175 Dixon Ira ©
 Δ Kulick Louis huckster
 179 Δ Eskridge Harry ©
 Δ Skelton Wm A
 183 Δ George John
 Δ Robbins Carey ©
 Northland av intersects

366 Δ Fox Frank D @
 Δ Klabuhn Otto G
 368 Δ Lesneyer Louis @
 Δ Mahoney Geo F
 369 Δ Coca-Cola Bottling Co of
 N Y
 372 Δ LeFauve Julien
 Harrington Robt F
 375-79 Coca-Cola Bottling Co
 (garage)
 376 Δ MacKenzie Elsie L Mrs
 Δ Pietz Raymond J
 378 Δ Chertock Harry @
 Δ Feirman Danl
 380 Δ Zeller Sibbie Mrs @
 Δ Matches Theadora Mrs
 381 Δ David Nathan gas sta
 384 Bell Otis
 Δ Tobin Aubrey T
 388 Δ Breinlinger Lina Mrs @
 394 Δ Bening Aug @
 395 No return
 396 Δ Soper Amelia Mrs @
 Δ Sadkin Ben I @ Junk
 400 Δ Saffer Saml
 Δ Dispenza Chas J @
 401 Δ Tasman Jacob Z clo elm
 403-05 Δ Lee Thos A sht mtl
 wrk
 404 Δ Janovsky Benj @
 406 Δ Mars Christain S Rev
 Golden Herbert C
 410 Δ Schruttt Louis
 Δ Gladden Elliott
 Rohrer av ends
 413 Δ Risman Norman @ gro
 Herman Morris A
 415 Δ Perelstein David @
 meats
 416 Δ Preston Jas M @
 Δ Brody David
 417 Δ Mosly's Upholstering
 rear McManus Jas
 418 Δ Pleskow Aaron @
 Δ Cohen Benj
 419 Δ Reisman Abr H @ fish
 Δ Nidle Harry
 Δ Ast Gerald E
 420 Δ Lidte Chas H @
 Δ Webster Arth O
 421 Δ Kramer Henry @ meats
 425 Δ Schutz Bakery
 Schutz Adolph
 Schutz Anna Mrs @
 426 Vacant
 427 Δ Shark Benj @ meats
 Δ Silbar Bessie Mrs
 Δ David Jos
 428 Δ Parks Jas
 Taylor Geo
 430 Δ Cheskin Morris
 delicatessen
 431 Δ Sunbrite Food Mkt
 432 Δ Keystone Press Printing
 Co
 Δ Meyers Emil E liquor
 Δ Mignon Beauty Salon
 Δ Fradin Max
 Δ Lewkowicz Bernard
 433 Δ Fechter's Grill restr
 434 Δ Ratoff Bella Mrs @
 Δ Graetz Morris
 436 Urkofsky Morris gro
 120
 Wohlers av intersects
 437 Δ Hamlin Park Pharmacy
 Crawford Nelson J @
 439 Δ Safe-Way Cleaners
 rear Vacant
 441 Vacant
 442 Δ Caver John A
 Δ Holbrook Margt E
 Δ Margaret's Beauty Bar
 445 Δ McManus Jas cabtmkr
 446 Δ Wolfe Jack
 Δ McGowan Thos J @
 450 Δ Hessinger Caroline Mrs
 @
 452 McRucker Pathon
 Δ Turner Rooserelt @
 453 Δ Teodorowsky Zegy @
 456 Δ Blanks Walter @
 Δ Morrell Booker
 457 Δ Walidlaw Olin @
 458 Δ Wells Marvin J @
 Δ Shullmon Morris
 461 Δ Green Saml @
 Δ Fetter Clara B Mrs
 463 Δ Strother Edwin @
 464 Δ Lee Lina Mrs @
 466 Δ Gilmore Alvin
 Δ Smith Jesse @
 467 Williams Thos J
 Δ Lewis Leo
 469 Δ Camilleri Saml A @
 Δ Patti Saml J @
 470 Δ Wocifel H Howard
 Δ Wocifel Christ H @
 471 Δ Michalski Frank
 472 Vacant
 473 Vacant
 476 Δ Weltz Jos F @
 Weltz Raymond
 479-81 Δ Glaser Ben Serr gas
 sta
 480 Δ Nill Mary S Mrs @
 Δ Miller Ceelle Mrs
 484 Δ Smith LeRoy @
 486 Δ Chazen Ida Mrs
 Δ Tasman Jacob Z
 489 Δ Pfeifer Mildred
 490 Δ Albrecht Harry L @
 Stanley Chas E
 492 Δ Simpson Jas R @
 Δ Hedden Burt J
 493 Δ Obel Jacob Congregation
 495 Δ Rainey Jas A @
 496 Δ Levinsky Saml @ Junk
 Δ Lyman Arth C
 497 Clemens Yvonne
 Δ Nappo Albert M
 499 Δ Gertase Casey
 Christopher Saml

500 Δ Gold Jos @
 Δ Hart Ellen E
 501 Δ Mattz John @
 503 Δ Dressing Emma Mrs @
 Owens Egbert J
 504 Δ Strauss Esml @ huckster
 Δ Schwartz Albert
 505 Δ Cooper Morris @ Junk
 Δ Rogers Frank M
 506 Δ Marzello Angelo @
 Δ Morrison Edgar C
 507 Δ Greespan Hyman @ sht
 mtl wrks
 Δ Chassin Faye G Mrs
 510 Δ Radice Television Service
 514 Δ Bavaro Donoto @
 515 Δ Burke John H
 Δ Schroepfel Jane
 518 Δ Pressing Walter C @
 Δ Tank Edw H
 520 Δ Howard Alva L @
 523 Δ Stoessel Awning Co
 Δ Faber Edw @
 524 Isom Jas Jr @
 527 Δ Cosline & Westfield
 piano reprs
 529 Wilde Eliz Mrs
 Stoessel Edw
 rear Δ Grieco John J
 Δ Safirstein Regina Mrs
 530 Δ Wagner Frank L
 LaPrell Jos F
 531 Δ Cosline John B
 532 Vacant
 533 Δ Stoeckel Wm C
 Δ Krempa Edw J @
 534 Δ Hageiganzs Kenneth J
 Δ Streams Cass @
 537 Δ Mason Wm H @
 Δ Goodwin Clarence R
 539 Δ Koch Geo W
 543 Δ Hall's Delicatessen
 Δ Hall Jas T
 Δ Knapp Tillie
 545 Δ White Orchid Beauty
 Shop
 Δ Beck Chas W
 547 Δ Parkway Tavern
 Faltyn Louis
 Δ Wutz Jos F
 549 Δ Parkway Delicatessen
 Humboldt pkwy intersects
 571 Δ Goldstein Mollie Mrs
 573 Δ Keith Rose
 Δ Queen City Air Photos
 Inc photos
 577 Δ Pullo Nichl @
 Δ O'Brien Beatrice
 577 L Dempsey Chas W
 579 Δ Moody Robt
 Δ Ess Lester H
 581 Δ Snyder Franklin G
 Fiblich John @
 584 Δ DePaape Eugenia Mrs @
 585 Δ Zimmerman Florence
 Mrs
 Δ Badgley Gertrude E Mrs
 @
 586 Δ Lang Jacob A @
 588 Δ Humboldt Garage auto
 repr
 589 Δ Cavalleri Anthony M @
 590 Δ Strano Fred @
 Δ Rodney Fra
 591 Δ Martin Albert E @
 Shaw Julia Mrs
 594 Δ Simms Wm S @
 Δ Lewis Walter R
 596 Δ Hough Jas H
 Δ Kabot Walter @
 597 Δ Fassl Frank G
 598 Δ Gruber Harold J
 Δ Selby Julia Mrs @
 599 Δ Paladino Chas @
 Δ Paladino Pasquale
 600 Δ Teresi Frank T @
 603 Δ Bavaro Louis @
 Vester Fredk K
 605 Δ Bernat Arth J @
 Marziato Ello
 606 Δ Kwieclinski Edw A @
 Kogut John
 609 DiGesare Rose Mrs
 Δ Cascio Saml C
 Δ Cascio Nicholas F
 Δ Reeves John H
 610 Δ D'Agosino Sarino
 Δ D'Agostino Nichl @
 613 Δ Wilcox Walter A @
 615 Δ Wahl Wm pntr
 Δ Alonzo Julia R Mrs
 619 Δ Traynor Ralph
 Δ Rappold Danl @
 621 Δ Platt Clara Mrs
 622 Δ Reynolds Reid R @
 624 Δ Seere Thos @
 Δ McLane Martha Mrs
 625 Δ Hazen Harold E @
 Δ Ross John
 626 Δ Panek Edw @
 627 Δ Liberatore Danl J @
 Δ McGurrin Wm M
 628 Δ Gall Neoma
 Δ Uhrlich Edw @
 629 Δ Funk Fredk G @
 630 Δ Shimo Michl @
 Δ Bennett Edw
 631 Δ Terhorst John T @
 rear Δ Healy Estella M Mrs
 632 Δ Hesselschwert Clara E
 @
 Δ Miller Stewart M @
 634 Δ Notarantonio Ascenzio @
 Δ Maccalupo Jas V
 635 Δ Stevenson Fred J @
 Δ Bredehl Frank F
 636 Δ Morath Raymond P
 Δ Metz Eug J
 639 Δ Winterling Ida Mrs
 Δ DiPirro Michl @
 641 Δ Kadon Harvey J furn
 Δ Verdi Danl @

642 Δ Recchio Vito @
 Δ Fickenscher Meta R
 644 McPhee Florence Mrs @
 McPhee John
 648 Δ Suppa Jas @
 Δ Hicks Earl
 651 Δ Leonberger Chas A @
 elec contr
 652 Δ Sullivan Gertrude @ mus
 tchr
 Δ Ratzel Clemens G
 653 Δ Moyer Frank @
 654 Δ Magrone Frank @
 Betz Kenneth R
 655 Δ Dwork Julia Mrs @
 656 Δ Rennard Chas H
 658 Δ Schmidt Robt @
 Δ Scherrer Kenneth
 661 Braner Geo
 Δ Fromm Marlon
 Δ Weider Paul A @
 Δ Welskopf Anna Mrs
 Fillmore av intersects
 684 Δ Prescription Optical Co
 686 No return
 694 Δ Illuzzi Thos
 Δ Illuzzi Jos V @
 698 Δ Pariso Angelo
 700 Δ Fetto Victoria Mrs @
 DeMarino Dominic
 rear Δ Arter John P
 704 Δ Vitale Dominic @ gro
 Gallo John
 708 Δ Gregory Andrew
 Δ Delmonte Peter
 Stevens Millard
 Winchester av begins
 724 Δ Fracasso Angelo V @
 Δ Rizzato Jos
 728 Pandolfi Paul @
 Δ Strano Francis
 757 Δ Dept of Public Works
 (div of streets)
 Δ Police Garage
 Δ Police Signal System
 Δ City Traffic Signs and
 Parking Meters
 770 Meyer Memorial Hosp
 (sewing room)
 Erle County Boys
 Detention Home
 Δ Gillen Leo
 811 Δ Doerflein Mary C Mrs
 Tibbetts Mary S @
 812-20 Δ O'Rourke Baking Co
 Inc The
 819 Δ Perrino Lucille Mrs
 Δ Popp John @

1023ABC Liquor Store
 ΔBukowski Edwin F
 ΔPawlaczyk Mary Mrs
 1025ΔLampka Jos H
 ΔLampka J H Furn Co
 Peterson begins
 1026ΔFormanlak Irene Mrs
 Jwlr
 1030 Nowak Wallace @ barber
 ΔSmolnesky Michl
 1032ΔFire Dept Engine Co
 No 18
 1035ΔKrantz Edw J monu-
 ments
 1038ΔChoiniski Victor A @
 Pesta Monica J Mrs
 ΔVictor Optical Co
 1042ΔPalinski Ambrose J
 Gorney Philip
 ΔMiller Frank D
 ΔMiller's Watch Repair
 1044ΔSzwalkiewicz Stanley
 barber
 1046ΔVisiting Nursing Assn
 (br)
 ΔFillmore Well Baby
 Clinic
 1049ΔEverlasting Memorial Co
 monuments

126
Genesee intersects

1070ΔIndustry Savings & Loan
 Assn
 1074ΔBuzynski Frank S Jwyr
 ΔGurgas Madeline W @
 1076ΔPublic School No 24
 1088ΔVetter Nelson E
 Rospilchowski Edmond
 ΔFricke Harold J
 Gasak Mary Mrs
 1096 Matyjasik Walter J
 ΔSchladler Mary J Mrs
 ΔMeyer Wm F
 Malaniak Boland
 1106ΔGrabski John J gas sta
 Best intersects

124
N Parade av intersects

1209ΔKuzara Edw restr
 1213ΔDivincenzo Pasquale @
 ΔAspell Jas D
 1215ΔSchmid Frank S
 Schramm Anna Mrs
 1216ΔEiskant Peter P
 ΔBlack Dorothy Mrs
 1217ΔHoover Kath P Mrs
 ΔKleindinst Robt E
 1220ΔKlener Rosa Mrs @
 Krondaller Anthony
 1221ΔWaver Edw C @
 ΔWagner Jos F
 1222ΔHughes Helen M @
 ΔKruszynski Jos
 1224ΔKuzara Edw
 ΔTrimmer Lillian M Mrs
 1226ΔWagner Jos F restr
 Dauterman John P @
 ΔJeffords Jeannette
 ΔComdon John T
 1227ΔRambardt Earl F
 ΔSchaefer Martin
 ΔCooper Ray Dee dell-
 catesen

122
Northampton intersects

1234ΔOrtwein Dorothy Mrs
 delicatessen
 ΔOrtwein Norman @
 ΔShaw Horace
 ΔJonser Robt
 1235ΔDick & Ed's gas sta
 1244ΔCarline Frank
 Olivio Grace Mrs @
 1247ΔTresch Harry @
 Zogaria Gus
 1248ΔOliver Jos @
 Oliver Robt P
 1250ΔOliver Brake Service
 1251ΔVeteran Neon Signs Inc
 ΔMallon Chas
 1252ΔLubas Michl
 Kurth Sanford A
 rear Bergstrom Wm F
 ΔButlak Stanley A
 1256ΔKolodziejski Jos @
 Winczinski Stanley @
 1257ΔTorgler Motors Inc
 used cars
 1260ΔDitty Frank G plmb
 ΔCosturos Geo P @
 1261ΔPark Bowling & Grill
 ΔKahabka Mary M Mrs @
 1262ΔKazmierczak Robt B
 1264ΔSchmidt's Auto Service
 1266 Cherry Albert
 1267 Makuch Wojciech @
 1268ΔClancy Edw L
 1269 Nowak Archie barber
 ΔSussex Cleaners
 ΔSebah Otto J
 1270ΔDelmar Gordon @ soda
 bar
 Levy Theo
 Fougeron begins
 1273ΔPrzybyl Edwin F restr
 ΔHalliday Jos C
 ΔDengler Roman J
 1277ΔRoehrig Alf G sht mtl
 wks
 1279ΔRode Edw W contr sups
 ΔSiegel Jos
 Girard pl ends
 1280ΔWeber Albert M @
 Lestinski Jos Ins
 ΔRidscoll Ida Mrs
 1281-91ΔRandy's Auto Serv-
 ice used cars
 1284ΔSoczewski Jos baker
 Hinczy Geo A

1286ΔPioneer Television Serv
 ΔHabitzreuther Leo F
 bleaching compounds
 ΔHill John
 1288ΔBrandel Della Mrs @
 ΔOstermeier Clarence J
 @ tailor
 ΔOstermeier Ralph
 1292ΔHelm Geo @ restr
 ΔCosgrove Jos
 1294ΔWitte Oscar S @
 funeral dir
 ΔWitte Hilda
 1295ΔVogue Cleaners Inc
 1297 Koenig Wm
 ΔMertz Fredk R
 rearΔSchultz Harry broom mfr
 ΔLerch Andrew broom mfr
 1299ΔHumboldt Florist
 ΔOrlowski Leo
 ΔBorthers Burt J
 ΔPoll Evelyn L @
 Kaske Rose
 1300ΔTurner & Clark gas sta
 1301 Kubanek Walter H
 barber
 Kubanek Augusta A Mrs
 @
 1303ΔTimmell Eug A delica-
 tessen
 Timmell Eug A
 (storage)
 ΔBuseber Frank A @
 plmb
 ΔMoser Clara
 1307ΔVogelzang Wm @
 funeral dir
 ΔFord Cecile V Mrs
 Riley ends
 Urban begins

1310-12ΔKern's P C Sons hdw
 ΔKetrn John K
 1314ΔZimmerman Anna Mrs
 @ delicatessen
 Mulholland Ida Mrs
 Zimba John
 1318ΔWagner's Groceries
 ΔWagner Clarence J @
 1319 StMary Magdalene RC
 Church
 1322ΔMertz Carl Jr funeral
 dir
 1324ΔCarter Distributors whol
 oil
 Molitor Alois G @
 ΔWichtowski Mary S Mrs
 1325 StMary Magdalene RC
 School
 Landon ends

1335ΔThorburn Jas R barber
 ΔGersitz Barbara Mrs @
 ΔHowell Geo
 Sullivan Minnie Mrs
 ΔSissy John
 Zimmerman Susan Mrs
 1338ΔPoll Jos J @ orthopedic
 shoe repr
 ΔO&BTV
 ΔChapin Edgar H radio
 repr
 ΔMesser Paul S
 1339ΔTrautwein John G Fish
 Co (br)
 Schneider Carl
 ΔMartin Wilfred C
 1340ΔBeros Natalie C confr
 ΔBeros Constantine D @
 ΔBrosiel Kenneth
 ΔVanBuren Romayne
 1342ΔOchid Beauty Shoppe
 ΔMosier Fred
 ΔPickenPack Matthew D
 ΔMoffat Geo M
 ΔHamilton Alberta Mrs
 1343ΔLindemann Chas meats
 ΔLindemann Robt C
 1344ΔSchaefer's Furniture
 1345ΔSchifferte Monarch
 Builders Inc
 ΔKirk Merwyn F photog
 ΔMino's One Hour
 Martinizing Cleaners
 French begins

1350ΔMolnar Frank gro
 ΔMcGill Jas H dentist
 ΔWanless John A
 Hill Harry
 ΔO'Lane June
 rear O'Hleam Nelson G
 Cummings Wilfred
 1353ΔSchuh Albert W restr
 1354ΔHumboldt Liquor Store
 Watson Geo
 Felle Alex
 Shields Robt E
 1355 Schamber Wm P @
 1357ΔRavens Andrew confr
 1358ΔOtt Ann Mrs
 Knobloch Harold
 ΔLukowski Ruth Mrs
 1360ΔFillmore Delicatessen
 1361ΔPrescription Optical Co
 ΔBrinkworth Vincent J
 ΔParkinson Steph E
 Griffin Jos V
 1362ΔZitzler Mary A Mrs
 ΔSmith Bert V
 Mullen Louis
 Tootie Victor
 Linke Albert G
 1364ΔSnow White Cleaners-
 Launderers
 ΔAtkinson Ralph W
 dentist
 1365ΔThomas Danl restr
 ΔDams Theresa E Mrs
 ΔRiddell Adelaide Mrs
 E Utica ends

1367-75ΔWinegar A F hdw
 1372ΔHorwitz Pharmacy
 ΔHowell John D

1373ΔRising & Taylor Inc adv
 857
 ΔSpeed-O-Screen Process
 Co Inc
 1374ΔAustin Claude C @
 paists
 Carlo Ann Mrs
 1375ΔWalter Gerard A Jwyr
 ΔSmith Doris dance studio
 1376ΔStarnard Bargain Rug
 Store
 1377-97ΔM & T Trust Co
 (Fillmore-Utica br)
 Box av begins
 1382ΔScherer's Jewelry
 ΔScherer Hermigild @
 ΔSchamer Hildegarde E
 1384ΔAdams Frank P @
 Sorist
 ΔGmerck Lewis
 1385ΔEldridge Service Sta
 1387ΔDeco Restaurants Inc
 (br)
 1388ΔPugliese Nora Mrs
 children's clo
 1389ΔBates Willis J
 Maravich Walter
 1390ΔPikal & Julian TV Serv
 Szabo Frank
 1392ΔNewman Harry E @
 barber
 ΔVelt Carl R
 1393ΔReliable Market meats
 1395ΔLadous Violet Mrs
 1397ΔDella Radd Music Store
 ΔAlters Lydia Mrs
 1400ΔHelm Walter J @ baker
 Woeppl ends
 1401ΔSenchoway Stanley Jwlr
 Roeder begins

1405Arnold Otto
 1405-07ΔBuffalo 5c and
 \$1.00 Store
 1406ΔSchub Cath B Mrs restr
 ΔRupp Edw Jr
 1407ΔLehner Ida C Mrs @
 ΔVanderlinden Amelia
 Mrs
 ΔMeyer Clarence F dentist
 1408ΔCaneo & Pat's Delicaten-
 sen
 ΔZimmer Olive Mrs
 ΔKellerman Jas
 ΔHaas Martin J
 1409ΔGullino Vito C shoe repr
 ΔLechner Harold
 1410ΔSurdil Geo S fruits
 1412ΔMentelera Salvatore J
 restr
 1414ΔUscbold Geo @ baker
 ΔEggleston Jas
 1415ΔWatts' Restaurant
 Watts Benton O
 Glenwood av intersects (ws
 not open)

1418ΔJedrysk Stanley Jr
 women's clo
 Jedrysk Stanley
 1422 Wolf Leonard
 1423ΔMarine Trust Co of
 Western NY (Fill-
 more-Glenwood Ofc)
 1424ΔPearl's Gift Shop
 rear Ward Christine M Mrs
 1425-27ΔStandard Roofing and
 Siding Co
 ΔStandard Floor Covering
 Co linoleum
 1426ΔGlenwood Press @
 ΔMaharan Thos E
 1428 Kaminski Thaddeus M
 ΔHaslow Raymond
 1429ΔMucci Wm G clo cin
 1430ΔBrown Machine Products
 1431ΔSchick Raymond H @
 drugs
 ΔSiskar John F
 ΔResinger Ralph
 1432 Auria Saml N barber
 1433ΔAmerican Home Heat-
 ing Corp
 ΔSmith Bertha Mrs
 Oberle Val P
 1435ΔWeston Chas E Jr
 1436ΔElias Furniture &
 Appliance Co
 ΔNelson Jas
 ΔOrloff J Robt
 1437-39ΔFuzzy Bros elec
 appliances
 Green Jas W
 rearΔHoock Geo R
 1438 Oberle's Hall
 ΔOberle & Smith restr
 Electrical Workers of
 Am Local 850 (CIO)
 Fourteenth Ward Re-
 publican Club
 14th Ward Ladies Club
 Redmen's Tribe Motcha
 United Furniture Wkrs
 of Am Local 39 (CIO)
 Club
 Liberty Lodge No 734
 (IOOF)
 1443ΔSam's Men's Wear
 ΔKeating Andrew
 Winslow av intersects
 1448ΔTerrana Chas C @
 delicatessen
 Terrana Philip
 1449ΔCaparella's Restr
 1450-52ΔKaminsky Chas C
 Indry
 ΔHarley May M Mrs @
 ΔSilverman Sidney @
 ΔAhearn Thos G Jr
 rear Ahearn Thos G
 1453ΔHoffman Martha mltr
 Mack Suzanne M
 ΔHudspith Louise C Mrs
 ΔHoffman Chas

FILLMORE AV—Contd
 1455-57ΔNu-Way Markets
 (br) gro
 1456ΔAmy's Specialty Shop
 ΔPomplun Amy Mrs @
 1458ΔBruno's Food Shop
 1460ΔGrimm Chas W @ plmb
 ΔDor-Ru Beauty Salon
 1466ΔKiddle Kolor Studio Inc
 ΔTrader Martha Mrs
 Newman Louella
 1468ΔHiltner John tailor

120
Woodlawn av intersects

1474ΔFillmore Wine & Liquor
 Co
 1476ΔBaltz Chas E @
 ΔCommunity Appliance
 Co elec appliances
 1482ΔTychulski Richd S @
 ΔTychulski Pearl R
 1484 Diebold Jos J @
 1488ΔAllein Ruth C @
 ΔGadomski Bernard J @
 1490ΔDorobala Henry S @
 ΔFillmore Furniture &
 Upholstering
 1494ΔSanfilippo Rose Mrs
 beauty shop
 ΔStar Lite Restaurant
 1495ΔBuffalo Tube Works
 (br) (Div of Genl
 Elec)
 1496ΔRossi Eliz Mrs @
 Rechio Vito barber
 ΔMoser Geo A
 ΔDiPirro Arth
 rearΔSkrypczak Henry J
 1500ΔLily Chocolate Shoppe
 E Ferry intersects

1507ΔDeinhart Drug Inc
 ΔHingel Grace M Mrs @
 1508ΔFrank's Shop-Rite
 ΔDash Frank P
 1509 Hobart Eug W Jwlr restr
 1512 Koppold Moses
 1513ΔFili-Ferr Grill restr
 ΔKowalezyk Alex @
 1514ΔDiPirro Nunzio
 Eberlin Mary Mrs
 1515ΔParkdale Radio & Tele-
 vision Serv & Sales
 ΔStefanelli Oliver
 ΔRossi Dominic @
 1516ΔBritt John H @
 ΔBernier John R
 1518ΔMagee Philip S
 ΔD'Agostino Frank @
 1519ΔCelano Jos M
 Avery Geo
 1520ΔSpampinato Orazio
 ΔFerraina Thos @
 1522ΔGasbarrini Anthony @
 1523 Hilger Carlton
 ΔHilger Lena @
 Burgasser Burton C
 1526ΔLucek Paul
 ΔChiarrilli Louis R @
 Mitzman Iko barber
 1527ΔNawrocki Bronislaus R
 @ shtmt wkr
 1529ΔAnken Food Shop delica-
 tessen
 ΔLocking Edw P
 rearΔLocking Wm C
 ΔThomas Edw H @
 ΔThomas Wm H @
 ΔLocking Edw P
 Inter-Park av ends

1535 Delmonte Angeline M @
 ΔMango Wm A
 1537ΔDelmonte Carmella Mrs
 @
 ΔSimmen Jos J
 1538 Goekel & Van Serv Co
 elec appliances
 ΔSchultz Albert J
 ΔLinkowski Frank J
 ΔHuels Donald
 1539ΔDiPirro Filomena Mrs
 @
 Panaro Salvatore
 1540 Durkin Edw G
 ΔDurkin Thos @
 1542ΔLink Chas F auto restr
 1543ΔBlaw-Knox Co Buffrok
 Equip Div
 1546 Grazioni Mary Mrs @
 ΔStawitz Chas E
 ΔJack's Repair Shop tool
 repr
 1548ΔDalfonso Saml J
 Walther Roy
 Italian American Church
 1550ΔMusilli Michl
 1554ΔPantoloni Angelo J @
 Garrido Richd
 ΔSusan's Appliances
 ΔPantoloni Jas G @
 1555ΔBell David Co Inc
 screw mach products
 1556ΔCostrine's Restr
 ΔMcKnight Wm
 ΔGerlach Harold H
 Sidney ends

1564ΔDalfonso Danl gro
 Cimminelli Danl
 ΔCiminelli Donato
 1565 Sidney Social Club Inc
 ΔEven Peter J
 1567ΔGrieco Peter @
 Creola Lawrence
 1570ΔChristopher Danl
 1574ΔMacro Lorenza Mrs @
 ΔBecker Wm M
 1576ΔFermo Louis @
 ΔVava Russell T
 1578ΔD'Amico's Grill restr
 1582ΔRosati John
 Bonzzo Jos
 1594ΔRena Thos J
 ΔVario Jos R @

FILLMORE AV—Contd
 1596A Sellers and Smith Inc
 plastic coatings
 1598A Czarniak Stanley F ©
 1600A Ferrara Patk © birds
 rear Pace Louis M
 Sette Guy M
 Rosenthal Jas K
 1608-12A Bdo Dairy Council
 Inc
 1616A Bracunlich Albert M ©
 1618A Danner Henry A ©
 Danner Barbara
 1622A Rummell Allen J ©
 1625A Mike's Auto Service
 1626A DeAngeli Danl ©
 Barrett Lawrence T
 1628A Smith Raymond A ©
 1630 Potrace Dominick B
 bkemath
 1638A Rao Patsy ©
 1640A Purpera Pasquale ©
 Purpera Vincent
 1644A Balducci Pietro ©
 Balducci Henry
 1648A Baldwin Arth A
 Antonioni Angelo J
 1649 Globe Plaster Co (yds)
 Lincoln Carting Inc
 1650A Huppurch Taxidermist
 Huppurch Ida Mrs ©
 Small Frank X barber
 164
 Northwood av intersects
 NYCRR overpass
 1660A Casuccio Ignatius gas
 sta
 1675A Kausner's Food Shoppe
 Kausner Andrew A ©
 LeBoeuf Gertrude E
 Mrs ©
 Conley Nellie H Mrs
 1679A Mecca Thos J
 1680A Spaulding-Yates Inc
 coal
 1681A Borneman Wm Inc
 bldg contrs
 Dunn Welding Co Inc
 1711A Lemke Richd M
 Tamburrano Louis ©
 Buell av ends
 1716A Syracuse Bernice Mrs
 Boffay Leslie J
 Caparella Albert
 Brocauskas Enoch
 1717A Quality Materials Co
 1720A Maher Patk V ©
 Lutz Richd C
 1722A Mann Edw H
 Full Michl E
 1726A Henderson Carl
 Mann Kath Mrs
 Lummel Fredk
 Morgan Donald
 1732A Pedano Vito ©
 1736A Knox John H Co Inc
 plmbs
 1738 Rayburn Howard gas sta
 Mohican av ends
 1760A Mayer Jacob E gas sta
 E Delavan av intersects
 1765A Rupp Auto Tune Up
 Service
 1783A Ideal Mower Sales &
 Service Inc lawn
 mowers
 Skelton Earl B ©
 1791A Truck Equipment Co
 Inc truck bodies
 1811A Doll Inc auto parts

250 Rall Geo H
 Wahl Louise G
 rear Walte Bert E
 Bulger Winifred Mrs
 253A Ekers Norwood E ©
 254A Cudeck Bernard A
 Sauer Emil ©
 255A Powell Wm W
 Kazmierczak Stanley
 Rifenburg Jas
 Zainowski Henry
 257A Faber Howard G ©
 Geiser Robt
 260 Weber Jos
 Kirst Henry
 rear Eddy Robt
 261A Wuest Chas M ©
 262A Maggiore Pasquale F ©
 263A Barber Robt W ©
 264A Fischer Erhard A ©
 267 Beenau Geo ©
 269A Haderer Wm P
 270A Full Rose E ©
 271A Randle Benj ©
 Kelly Jas
 275A Kirchman Edw W ©
 Bohnhoff Johanna
 rear Locke John
 277A Kohl Magdalena Mrs ©
 279A Overhoff Earl ©
 Overhoff Albert
 126
 Genesee intersects
 310A Sturm Virginia Mrs
 rear Kracrk Mike
 312A Gilbert Sophia E Mrs ©
 High intersects
 319 Chisholm Bessie I
 drsmkr
 322A Thiele John H ©
 Weisser Walter gun repr
 325 Pembleton Asa L
 326A Miller John J
 Fox John
 Begin Helen F Mrs ©
 329A Kadetz Gordon C
 Kadetz Eliz R Mrs
 330A Haderer Hilda ©
 331A Hicks Richd F
 Troidl Chas F
 332A Griffith Edw R ©
 334 Weigel Aug J ©
 Weigel Aug R ©
 335 Apartments
 1 Green Geo
 2 Simone Loretta M
 3A Eillin Sol
 4A Wiseman Harry
 5A Kacko Carl
 336A Ficker Walter R
 Heilbach Margt Mrs
 337A Biemann Edw G ©
 Koch Robt R
 338A Wlodychak Saml
 Shoulter Geo A
 341A Diehl Gladys L Mrs ©
 Mercer Harry E
 342A Woyjeck Jos L ©
 Reed Richd E
 rear Simon Lucille F Mrs
 343A Rochevot Frank J photog
 Sidor Walter J
 rear Rademacher Colette
 Hoffman Alice
 Rademacker Bros contrs
 344A Strauss Emil R ©
 345A Schafer Gerard E
 Faber Richd F
 Wysocki Alex
 Robinson Chas I
 348A Wax Frank ©
 Froeschl Ferdinand
 351A Pokrywczynski Chester
 352 Worley Frances Mrs ©
 353A Dowser Edw E
 Duewiger Frances
 rear Meredith Allen N
 354A Bleasdale John A
 357A Rettberg Wm P

FOX—Contd

358△Wohlleben Eug E
 △Stoeckel Esther R Mrs
 March Chas
 rear△Steger Frank X
 360 Els Johanna Mrs
 361△Newman Fred W◎
 362△Bertini Michl F
 Schaus Edson M jr
 363 Miller Chas J
 Miller Walter W
 △Miller Norman H◎
 364△Liegl Marie◎
 Dixon Jas R
 rear△Kaderbeck Clara Mrs
 366△Merkling Robt C
 E North intersects
 403 Kuhn Wm J◎
 404△Hoebel Otto◎
 △Seel Jas L
 405△Woyjeck Leon J◎
 △Zajac Stanley C
 rear Fritz Clarence L
 406△Widmer Walburga◎
 407△Bieth Ida Mrs◎
 408△Tschaepe Eug G◎ carp
 409 Muehlbauer John A
 Holst Geo H
 410△Tschaepe Frank E◎
 412 Keister Ives H◎
 413△Kreuzer Gustave W◎
 △Kurtzworth Albert
 rear△Friedrich Geo J
 415△Willebrandt Wm◎
 416 Rein Anna Mrs◎
 417△Blisky Anthony F
 418△Skolnik Rudolph J◎
 Skolnik Jos
 Barcy Danl
 rear△Boerger John J
 420△Coughlin John W◎
 Schulz Carl A◎
 421△Roedl Adam◎
 rear△Sims Mary A Mrs
 △Miranda Victoria Mrs
 423△Shaw Saml C
 △Wurzbürger Hof restr
 424△Aljrer Eug B◎
 427△Bloom Anna M Mrs
 Wajcht Jos
 428△Kreuzer Jos W◎
 △Pauly Wm
 431△Holbel Anna Mrs
 Rhinehart Chester R◎
 Hodiak Chas
 432 Rapp Ernest O◎
 Woods Grace Mrs
 △Rapp Earl C
 433△Ludwig Andrew G◎
 △Hanel Wm
 435△Kost Phillip R
 △Knorr Geo
 McCave Paul
 436△Eberle Margt◎
 Burkard Kath Mrs
 Best intersects

811△Wieder Anthony T etc
 etc
 △Kimmartin Robt L
 △Seiffert Fredk G jr◎
 815△Excelweld Co of Buffalo
 w/lrs
 △Hollstein Eliz Mrs◎
 △Youngman Eltz
 818△Jean's Sinclair Serv
 gas sta
 819-21△Strasser Bernard G
 food broker
 △Designers Paper Products
 Co mfrs
 820△Sherman S & 10 Cent
 Store (hr)
 △Michaels Jennie Mrs
 △Jays Clara Mrs
 △Janish Karl R
 821△Strasser Bernard G
 822△Lewis John W auto
 parts
 823△Sauer Lea Funeral
 Home
 Sauer Leo E
 825 Jean's Used Car Lot
 △Price Battery Corp
 △Lanz Sales mfrs agts
 826-28△Loibl's Auto Coll-
 sion Service
 830△Loibl Jos G
 835△Kuntz Barbara G
 838△Kimmartin Wm E
 Gloway Frank
 Flury Charlotte Mrs
 839 Callahan Chas D furn
 840△Berger's Flower Shoppe
 △Berger Josephine D G
 rear△Staubler Geo M
 844 Laupport Fredk H
 Dolmeyer Mary Mrs
 Dollman Arth F
 Fox intersects
 849 Neugebauer Joe A Jewl
 850-52△Stoll Appliance
 Service elec appts
 854△Am Legion Downtown
 Post No 64
 855 Knuth Theo barber
 △Lauer Rose Mrs drnkr
 857△Horn Chas A
 859 Walter Edw F
 △Haderer John C G
 △Star Lane Beauty Salon
 860△Mobile Trim Co auto
 trim
 861△Sakalis Michl G G
 shoes
 862-64△Reibold Danl A G
 restr
 Kreuzer May F Mrs
 △Pratt Ira F
 865-67△Neals Radiator Serv
 871△Host Jessie M Mrs
 tays
 873-79△Rung's Furniture
 House Inc
 High ends
 Herman intersects
 891△A & P Food Stores (hr)
 gro
 896△Liberty Bank of Buffalo
 (hr)
 △Hald Harold G dentist
 △Rischmiller Claudia S
 Mrs
 △Thompson Ernest A
 △Fero Mary Mrs
 △Bakers Union Local No
 431
 897-903 Apartments
 1 Wendlan
 2△Schultz Chester
 3△Schier Geo F
 4△Stein John
 5 Schaefer Victor E
 6 Eberle
 7 No return
 8△Carter Geo W
 9 No return

Apartments—Contd

- 10 Osborn Robt J
- 11 Schiebore Alice L
- 12 No return
- 14 Hallist Florence
- 16 Sutphin Lawrence L
- 17 Vacant
- 18 No return
- 19 Lassick Chas
- 20 Culligan John
- 21 Dobson Leo
- 22 Hubrick Lucy
- 23 Haines Mildred L Mrs
- 24 Vacant
- 25 Hamilton Edgar
- 26 Cruz Jss E
- 898 United Truck Owners
Serv Inc auto access-
ories
- 900-06 Weber A L Inc furn
- 914 Grzella Wm 33 clo cln
- 915 Matoni Arth J gas sta
- 916 Husarek Shirley beauty
shop
McCorckle Doris Mrs
Cramer Ja. R
- Guilford intersects**
- 927 Kadatz Fredk restr
- 931 McFeggan Helen Mrs
beauty shop
McFeggan Bryce
- 935 Kaye Matthew A chiro-
practor
Endres Norbert F @
- 937 Kosniowski Steph
conf
Surdlej Edw
- 938 St Mary of Sorrows R C
Church
- 941 Gorney Jack @
Gorney Millie Mrs beauty
shop
Hoffman Anna
- 945 Kozlowski Anthony W
phys
Grabski Rose
Brzeski Emily Mrs
Nowak Martha Mrs
- 949 Zwack's Delicatessen
Zwack Chas M
Zwack Ralph A
Sammelswitz Fredk
- 951 Humboldt Park Mall
Humboldt Park Restr
Schmidt Mark
Railroad Machinists
Local No 1071
Rubber Workers Local
No 246 (CIO)
Sprinkler Fitters Local
No 669
Electricians Local No 854
Bakers & Confectionery
Workers Union Local
No 14
Intl Union of Elevator
Constructors No 14
Sheet Metal Workers
Union No 71
Automobile Mechanics
Local No 1051
Rich begins
Reeds ends
- 961 Richthammer Jos gro
Maassen Jos
Szyperski Casmer
- 964 St Mary of Sorrows R C
School
- 965 Kearney Jas I phys
Baltus Kath Mrs
- 966 Smoszna Albert J @
motor repr
Baranowski Frank
Kiczewski Edwin J
- 967 Labby John H @
- 968 Hausfelder Ronald
florist
Whitney Wilford L
Horton Mack
Hausfelder Frank
Zalekowski Henry A
- 969 Cutini Pasquale F
antiques
Czylinski John
- 972 Hinckley John J
Morris Jos E
Horton Donald
Hlavaty Paul C
Schaff Theresa
- 973 Becker Geo E @ conf
Coughlan Ida Mrs
Becker Margt Mrs
- 974 Faber Bakery
Sweeney begins
- 976 Schmitt Mildred Mrs
restr
Schmitt Alf
Nowak Jos barber
- 977 Hill W Oliver
Rosenkrantz P J P &
Sons (whse)
- 983 Seiser Jos M
Hy-Grade Sign Co
Wilmarth Maurice R
- 985 Phillips-Smith Co
house furngs
Szary Jos J
Fisher Raymond L
Strauss ends
- 988 Chester Alf P
Korwek Richd A gro
Meyers Albert J
Lassick Patk
- 990 Electronic Center
Lang Steph A
Weinheimer Albert J
Abouk Lloyd H
- 992 Lang Steph A variety
store
Saar Harold @

GENESEE—Contd

- 994 Boyd Anna F gro
Beamish Jas
Bowman Sophia Mrs
Boyd Robt W
- 995 Dietrich Funeral Homes
Dietrich Jos B @
Peteschke Carl G
- 996 Vic-Co Wine & Liquor-
Co
rear Vacant
- 1003 Guenther John A @
dentist
Militello Saml A phys
- 1004 Gambacorta Jos P phys
Bilok Nikon shoe repr
Ruppert Chas J
Wozniak Theresa M Mrs
Mueller Louis A
rear Hettlinger Chas J
Gipple Mildred B Mrs
- 1008 Mahaney Dennis J
- 1009 Genesee Bike Shop
Walker John A
Buckfedler Martha F Mrs
Pawlak Roger L
- 1011 Alexander & Fiden
Machinery Co machy
Guggemos Wm
- 1012 Wrazen Helen Mrs
Osieja Mary Mrs
Mueller Frank A
Meyers begins
- 1021 Chimera Anthony J
barber
Stasbell John B Jr
Kress Albert @
Noll Richd C
- 1023 Wojciechowski Henry
restr
Wilson ends
- 1024 Anchor Refrigeration
Serv
Fedick Wm T
Mueller Henry C
Reinecke Otmar L
- 1026 Listewski John @
watchmkr
Parucki Henry L
Olaszewski Viola Mrs
- 1028 Cruz Octivo
- 1030 Barr Jas H dentist
Smith Jos F
Zanki Martin A
Szczepanski Walter E
- 1031 Schmitt Ludwig J @
meats
- 1033-41 Freedman Furn
(stge)
Apartments
1 Wagner Willard J
2 Vacant
3 Hopkins Louise Mrs
4 Coste Thos
5 Kubala Steve J
1040 Blessing J F & Sons
bhw
Blessing Jacob F
- 1041 Furniture Mart of Bldg
- 1042 Deminiak Louis gro
Ottaway Kenneth E
Gatza Robt J
- 1044 Patailhot Everett F @
Family Washing Machine
& Electrical Appliance
Co
- 1045 Reliable Exterminating
Co
- 1047 Dobrowolski Kostek
restr
- 1048 Steeg Theo & Son Inc
real est
Grimmer Frank J lwyrr
Goodbell Raymond P
Fillmore av intersects
- 1055-63 C B C Serv gas sta
- 1060-66 Duxater's Serv gas
sta
- 1067 Brzezniak Casimer B @
Kornitzer Jas L
- 1069 Comet Radio & Televi-
sion Co
Zimmerman LaVerne
Layson Violet D
- 1072 Parr Dolores M Mrs
Bernhardt Laura Mrs
- 1074 Schneider R H Co sht
mil wkrs
- 1079 Schubert John P @
Carpenter Geo
- 1080 Peorella Michl L
Schisler Robt
Aiple Walburga C
Welzynski Augusta Mrs
- 1081 Ted's Key & Sport Shop
Clark Michl J
Jablonski Theo F
- 1086 Boruszewski Cecelia A
Mrs @
- 1087 Ace Welding Co
- 1088 City Washing Mach
Repr
1092 Benson Harry B
Malewski Henry W @
- 1094 Freiert Erwin roofing
Moxley Lloyd
- 1095 Little Joe's Bar & Grill
- 1096 Borowiak Ernest I @
- 1097 Day Co dust contrl
- 1099 Phillips Bros Garage
- 1100 Beyer Margt L Mrs @
- 1102 Lisek Ann Mrs beauty
shop
Al's Novelty Shop
Weller Albert
Kisker Genevieve Mrs
- 1105 Buffalo Post Office Sta
E
- 1106 Gruszka Sophie H Mrs
@
- 1108 Grote Henry J
Walter Albert F
Kowalski Theo

GIRARD PLACE—From Hum-
boldt pkwy east to 1270
Fillmore av

- 2 Swieteczynski Mary Mrs
@
- 4 Jansschewicz Norbert
DeLise Wm
- 6 Glowicki Bernard
- 10 Scharf Helen J Mrs
- 14 Schmitt Harry W
- 18 Schwarz Norman C
- 22 Robt Howard G
Heldmann Clement J @
- 26 Bauerlein Anthony J @
Bauerlein Leo J
Bauerlein Eug
- 30 Grubke Maria B Mrs @
Reichel Carl
- 34 Luippold Margt M @
Boettcher Wm
- 38 Lander Geo @
- 42 Berner Fred J Jr @
- 46 Klump Fred C @
Dettman John J
- 50 Hahn Clement G @
Fahr Jennie Mrs
- 54 Dirrigl Geo @

GIRARD PLACE—Contd

- 28ΔLoftus Jos E ①
- ΔMansell Wm
- ΔLoftus John ①
- 29ΔBell Marie Mrs ①
- ΔBeicke Harold W
- Triano Chas
- 31ΔStuntz Ina F Mrs ①
- Schuster Mae B Mrs
- 33ΔFallacaro Vincent
- 37ΔBrunck Alice M ①
- 38ΔFehr Andrew F ① contr
- 42ΔHeim Herbert G ①
- 43 Schelder Edw A
- ΔBreitwieser Gilbert
- rearΔBierfreund Meta Mrs ①
- 44ΔSeibold Leonard ①
- ΔSchilling Jos F
- 45 Dietrich Adolph ①
- Dietrich Norman C
- 46ΔMugavro Matthew ①
- 47 Moritz Jos C ①
- 50ΔBugman Elmer J ①
- 51ΔDomino Walter ①
- ΔNewman Jas P
- 52ΔPlowucha Frank ①
- Gruber R W
- rear Burzinski Stanley
- 55ΔFrost Leonard J
- ΔHagen Max ①
- 56ΔKuntz Vincent trucking
- Kuntz Jos
- 58ΔFalkowski Margt Mrs
- ΔSzewczyk Steph J ①
- 60ΔHeim John E ① milk
- 61ΔPost Russell D
- ΔKruse Freida C drsmkr
- 62ΔMehan Allen P ①
- 63 Sharpe Frank W ①
- paperhng
- 65ΔSchunk Henry M
- 66ΔMarinaccio Louis A
- ΔRusso Louis E
- 69ΔKurovski Arth
- ΔVesper Chas
- rear Klein Kurt R
- 72ΔKrohn Lena Mrs ①
- ΔKrohn Fredk E coal
- ΔHurlburt Carl
- 73ΔMartin Anna B Mrs ①
- 74ΔSaelzler Francis J ①
- 75ΔKoerner Carl ①
- 76ΔHug Gebbard ①
- ΔProtz Florence Mrs
- 77ΔGold John G
- ΔQuermbach Norman C
- pump repr
- 78ΔZimmerman Wm J
- Peek Herman H
- 79ΔBiesinger Cath Mrs ①
- 81ΔSnyder Jas E ①
- ΔSitterly Sarah A
- 82ΔVervaeke Isabelle
- Buckner Lorenz ①
- 83ΔLaufer Kath E
- ΔFuchs Mathilda ①
- 85ΔGraetz Carl
- ΔKiener Emeron
- rearΔStaudacher Tina Mrs
- 87ΔRanick Edw ①
- ΔVincent Harold G
- 90 Peters Dorothy E
- 92ΔFaber Albert A

Fillmore av intersects

GLENWOOD AV—Contd

- 335-37 Harry Food Products
- 336ΔSchreiber Gilson S
- ΔSchreiber Gilson S Jr
- 339 Woolwine Eug
- Wiggins Harold
- 340 Norman Ruby
- 341 Justice Jas
- 342ΔMastaphy Freda Mrs
- 344 Mumam Raymond P Jr
- ΔMumm Raymond P Jr
- 345ΔSchleder Robt J ①
- ΔQuinn Jas & Co plstr
- contra
- 346ΔDroock Harry ①
- Stokes Alice Mrs
- 348 Hodge Geo
- 352ΔWalter Geo R ①
- ΔBallas Wm H
- 353 Griggs Mabel A Mrs ①
- ΔVillage Kormit S
- 354ΔMatus Emanuel N ①
- 356ΔKanatsu Jas
- 358ΔDonovan Wm P ①
- 360ΔGuelcher Geo S
- Heffman Truman
- 362ΔSheehan Charlotte Mrs
- ①
- 363ΔGreer Robt ①
- 364ΔDennard Zeddie W ①
- ΔWallace Mary Mrs
- 365ΔWilson Oscar ①
- Wilson Elijah
- 366ΔMiller Fred H ①
- 369 Spoor Wm ①
- 368ΔMays Jas
- 370ΔPratt Chas M ①
- 371ΔWalter Howard A
- ΔBeck Donald
- 372ΔBrummer Theresa M Mrs
- ①
- ΔEhrle Myrtle W Mrs
- 373ΔYavans Jas ①
- 374ΔSchneider Anthony J ①
- ΔKring John R
- 375ΔWelch Robt Y ①
- ΔMartin Ethel L Mrs ①
- 376ΔLogvin Louis
- 377ΔGardner Jos W
- 377ΔLillian Beauty Salon
- ΔWashington Grover ①
- ΔEvans Robt L
- 377ΔGlen-Brook Tile & Marble Co
- Brooklyn av intersects
- 387ΔDeGrace Peter ①
- ΔCatalano Leonard
- 389 Fontana Chas J barber
- 390 Hackler Gilbert
- ΔLillard Moses L
- 391ΔSchock Matthew M ①
- 392ΔStreichler Iris M Mrs ①
- 393ΔMentzer Geo F
- 394ΔWeber Rose M Mrs ①
- 395ΔSmith Edw E ①
- 397ΔSchaefer Emma N Mrs
- ①
- 398ΔScott Eddis ①
- 401ΔCrawford Arth F ①
- 402ΔMaszkowski Alex ①
- 405ΔHeckrup Hayward
- Ingram Hallie
- Hauck Carrie Mrs
- 406ΔDodge Vera G
- 408 Plant Chas L
- Storz av intersects
- 414ΔGlenwood Wesleyan Methodist Ch
- 415ΔDiGirola Biagio ①
- Alberella Marian Mrs
- 417ΔChristman Geo F ①
- 418ΔCaldwell Saml ①
- ΔJackson Clifford D
- 419ΔSmith Walter W
- 421ΔAllison Lillian Mrs ①
- ΔLineman Nelson A
- 422ΔHinson Wm ①
- ΔWashington Jas
- 425ΔBauer Clarence W ①
- 426ΔJohnson Bromfield Jr ①
- 428 Mitchell Robt
- Grues L C
- 429ΔEubanks Fred
- ΔGranderson Jas A
- 431 Vacant
- 432ΔAgue Geo
- Mango Arth
- 433ΔGlen-Roe Food Shops
- Cooper av intersects
- 439 Flakes Jos
- ΔMitchell Saml S ①
- 442ΔMiller Harry ①
- Mays Harold
- 445ΔHumboldt Orthodox Center
- 447ΔRichter Albert H contr
- 457ΔOrosky Saml ①
- ΔFat-Dell's Beauty Box
- ΔLittle Eddie
- 122
- Walters av intersects
- 465-67ΔMitty Raymond J
- 471ΔWuriz Harold E ①
- ΔWestsik Jos H
- 472ΔHoffman Morris I
- 474ΔLombard Chas
- ΔZettler Alf
- 475ΔFox Edw E
- 476ΔKauf Rebecca Mrs ①
- 478ΔManch Isaac ①
- ΔMankoff Nathan
- 479ΔLittlewort Alf A ①
- ΔLittlewort Dorothy J
- 480 Barnuz Walter
- ΔGiappa Saml ①
- 482ΔGable J Edgar ①
- 483ΔCathoun Jas C Rev ①
- ΔCathoun Mathews
- 484ΔMcCausland Wm E
- ΔVetter Francis
- 485 No return
- 487ΔHarden Dorsey ①
- Blumen John
- ΔSmiling Robt
- 488 Uzzo Carmen
- ΔRomano Anthony J ①
- 490ΔWalla Fred
- ΔCramer Eliz Mrs
- 490ΔBatal John ①
- ΔKesa Sally Mrs
- Car Furst Leon A
- 491ΔRogers Rufus ①
- 492ΔEberhardt Albert
- 493ΔKarter Jos ①
- Tuchis Edw

- 495 Wiesner Kungunde Mrs
- ①
- Manley Celestia R Mrs
- 498ΔLarson Rose ①
- 498ΔStone Ralph L
- Deschmeier Bernard
- 499ΔBrown Edw
- ΔLynn N
- Palmer Edw
- Celtic pl ends
- 502ΔMiller John G ①
- ΔVeins Julius Rev
- 504ΔFinley Perry F ①
- 504ΔSmith Grace
- 507ΔSchubler Geo F ①
- 508ΔNisau Geo D ①
- Carus Helen A Mrs
- 509ΔMcClellan Edgar F Rev
- ①
- 510ΔHamilton Edw J ①
- 511ΔFreston Horace ①
- Cambar Jacob
- 514ΔRice Wm ①
- 515ΔWilliams Philip J ①
- ΔMiller Robt E
- 518ΔStokes Geo ①
- Stokes Lucy Mrs
- ΔSugarman Martin
- 519ΔSchubler Jas E
- ΔFrogosta Emil V
- ΔFrenschau Laura Mrs
- East Minnie E Mrs
- 520ΔHughes Wesley
- ΔWagner Margt ①
- 523ΔGeorge Gladys Mrs
- ΔCasper Jas W
- 524 Kedia Harry ①
- ΔPellegrino Jas L
- 527ΔArnold Edith E Mrs ①
- ΔSchliffe Edw J
- 528ΔSchroeder John F ①
- 529ΔIrwin Robt J ①
- 530ΔEgan Jas
- ΔWagonblott Norbert N
- Wagonblott Allen
- 532ΔTandy Reese T
- ΔEast Frank C ①
- 534ΔGrice Pasquale
- Cappelo Nellie Mrs
- 537ΔGardner Jas
- ΔWillis Jas C ①
- 538ΔCook Otis
- ΔAmos Harold
- Portage ends
- 540ΔStanch Fred ①
- Gilmore Lorraine Mrs
- 542 Gary Louis
- ΔEhenski Clara H Mrs
- 548ΔDunnes Chester ①
- 549ΔPower Jas V ①
- ΔPeter Kenneth L
- 551ΔStorz Albert ①
- ΔTruller Chas W
- 552ΔGomulka Oscar W ①
- 553ΔGittmar Geo M ①
- 554ΔSelbert Blend F ①
- gift shop
- ΔGirsch Mary E
- 555ΔSmith Henry V ①
- ΔSmith Franklin J
- 557ΔKoenig Laura C ①
- 558ΔSahlen Jos W ①
- 560ΔFoyster Paul J ①
- 124
- Humboldt pkwy intersects
- (Not open between Humboldt pkwy and Fillmore av)
- 721 Kirsch Arth
- 722 Fuller Kenneth
- ΔWhite David C
- 724ΔKampf Aug K ①
- 725ΔBarrmann Cecilia Mrs
- ①
- 726ΔOswald Robt H
- ΔDontinger Anna M Mrs
- ①
- 727ΔKornitzer Robt ①
- 730ΔKubman Aug A ①
- Karl Charlotte
- 731 Dinki John
- ΔStalman Jos J ①
- 732ΔDunbrowski Henry S
- ΔBoettcher Theo F ①
- 735 Winder Herman
- ΔVesper Geo W ①
- 736ΔGibson John J
- 737 Vashi Louis
- ΔKostreva John ①
- 738ΔRetell Reinhold
- ΔDuch Raymond A ①
- 739 Glenwood Playgrounds
- 742ΔGraber Teresa M Mrs ①
- 743ΔRutle Josephine Mrs ①
- 748ΔLeak H ①
- ΔHilton Kenneth
- 750 DeGraff Geo ①
- ΔBeyer Wm C ①
- 754ΔWorffe John ①
- ΔIngraham Mrs Mrs
- 756ΔHoffman Christian ①
- 760 Schaefer Geo J
- Smith Raymond J
- 761ΔPublic School No 59
- 762ΔWest Arth J ①
- 764ΔLee Minnie Mrs ①
- Lee Geo
- 766 Labkowski Walter
- ΔKubman Herbert L
- 768 Schmidt Elmer
- ΔGreiner Hester J
- 770ΔJezak Martin ①
- Jozwiak Eug J
- 778ΔSmith Harv G ①
- 780ΔTheurer William ①
- 781ΔRosen Robt A
- ΔAuria Saml N ①
- 782ΔGentleman Elmer L
- ΔMcCormick Leon R
- 784ΔMika Stephanie Mrs ①
- Mika Henry A
- 785ΔSchmidt Donald J ①
- 786ΔKensler Margt A ①
- ΔSchweiger Wm J
- 787ΔBell Geo J Jr ①
- 789 Sporn Paul
- ΔStuats Wm
- 790ΔBojcke Edw F ①
- 792ΔSpaulth Ernest J
- ΔCatalano Gino
- 794ΔHasetz Franklin H ①
- 795ΔConnor Robt J
- 798ΔBernhardt Florence M
- Mrs ①
- 800ΔJoyce John T
- ΔWeish Christine Mrs ①

80 Winters Edw P ©
 Δ Heard Fred W
 81 Δ Laphar John
 82 Δ Harmon John M ©
 85 Δ Davis Anne C
 86 Δ Johnson Charlie M ©
 89 Δ Tibbits oJs
 Δ Parker Robt J
 90 Δ Calhoun David J
 93 Δ Manderscheid Anthony
 Δ Bassaw David
 94 Δ Ulrich Emma K Mrs ©
 120
 Wohlers av intersects
 125 Δ Liebergail Irving
 126 Δ Tyler Saml ©
 Griffin Saml
 127 Δ Garber Morris
 Δ Garber Benj ©
 128 Δ Nickles Elmer W ©
 Δ Nickers Wm H
 131 Δ Wiseman Abr ©
 Sinatra Anthony L
 132 Δ Groner Louis
 133 Δ Jones Garrett
 135 Turner Raymond
 Δ Deuser Gerald
 136 Δ Reese Wm ©
 Δ Miller E L
 140 Δ Campbell Amos
 Kerney Richd
 141 Δ Kirkland Haywood
 Δ Stephenson Saml
 142 Δ Johnson Henry L
 Δ Johnson Willard
 145 Δ Bellamy Herbert L
 Δ Parham Shelton
 146 Δ Cardwell Alf
 Δ Bethel John
 149 Vacant
 150 Casillo Nunzio ©
 Δ Cassillo Gerald
 153 Δ Berger Walter
 Δ Jordan Wm
 154 Δ Simmons Wiley H ©
 Δ Harris Chas D
 155 Δ Goodrich Saml E
 Δ Rosen Morris E
 Δ Schneider Samson
 156 Δ Pape Albert E ©
 Δ Orts Willard R
 159 Δ Picchio Victor J
 Δ Lesswing Clifford O
 160 Δ Hawkins Stanley
 163 Δ Moses Alter
 Δ Mergler Cath Mrs ©
 164 Edwards Paul
 Δ Sheppard Thos
 166 Δ Freeland Talbot
 Δ Cobb Edgar
 167 Δ Litman Saml
 Δ Litman Ida Mrs ©
 169 Δ Morgulis Nathan ©
 Δ Sobel Jos huckster
 170 Δ Feldman Max
 Δ Wolfe David ©
 172 Δ Pohl David ©
 Δ Pandolfi Edw J
 173 Δ McCants Steph
 177 Δ Maskalinski Frank P ©
 178 Berger Frank
 Δ Vititoe Myrtle
 180 Δ Feldstein Herman R ©
 Δ Borkan Jack D
 181 Δ Mason Chas H ©
 Morgan Sara M
 183 Δ Marr Francis J ©
 Δ Stuart Wm E
 184 Δ Kronson Adrain
 Δ Bookbinder Saml ©
 187 Δ Ezzo Jos ©
 Δ Ezzo Edw L
 188 Δ Stanton Stewart H ©
 Δ Butler Margt
 191 Δ Nelson Abril ©
 192 Δ Turner Chas
 Δ Nickerson Arth
 195 Δ Hall Boyd
 Δ Howard Robt B
 196 Δ Pohl Jacob
 Δ McLean Frank R ©
 197 Δ Meyer Wm J
 Δ Rott Herman M ©
 198 Δ Bugl Geo
 Δ Borg Chas ©
 201 Meslyn Jos E ©
 202 Δ Vastola Ralph J
 205 Δ Markel Rose Mrs
 Δ Berkun Bernard ©
 Kushnick Chas
 206 Zirnheld Geo E
 Δ Jehle Eug J
 208 Δ Tick Leonard H ©
 209 Δ Deck Gregory J jr
 Δ Holden Harold jr
 Humboldt pkwy intersects

264 Jimenez Jas W
 Δ Strohmenger Peter M ©
 265 Wutz Geo ©
 266 Δ Reich Paul A ©
 Δ Horn Phillip J
 267 Δ Firestone Tire & Rubber
 Co of NY (trading
 div)
 270 Baker Chas B ©
 272 Δ Trabka Adam M
 274-280 Δ Frank's Launderers
 & Clns Inc
 279 Δ Buffalo Racing Pigeon
 Assn
 Δ Guilford Hall
 281 Δ Buffalo Bleach Co
 Washing compounds
 289 Wielgosz Frank
 Δ Santowski Victoria Mrs
 291 Δ Wood John W
 Δ Romsky Rose Mrs

126

Genesee intersects

322 Hartl Anna M
 324 Casper Arth R
 Δ Izydorezak Anthony ©
 328 Piszak Leo
 Δ Vollert Frances L

332 King Odelia B Mrs ①
 Baumgart Carl
 333ΔNuwer Roman J Rev
 334ΔKoller Mary M Mrs ①
 338 Colling Sabina ①
 342ΔWild Mary A Mrs ①
 ΔWild Anthony W
 344ΔBlank Lillian E
 Cymny Frances C Mrs
 346ΔBuchbinder Laura Mrs
 ①
 ΔWilson John L
 350ΔBecht Jos C ①
 351-53 StMary of Sorrows
 Girl's School
 352ΔKnab Wm F ①
 ΔGermann Francis
 Lorentz —
 354ΔSchreiner Chas J ①
 355ΔPonholzer Camille Mrs
 ①
 357ΔKeating Jos P
 ΔMesler Albert E
 358 Metzger Caroline Mrs ①
 360ΔWedgery Eliz Mrs ①
 361ΔDoertler John M ①
 Goetz John T
 364ΔRoetzer Jas H ①
 366ΔTelaak Anna M ①
 Feidt Edw A
 367 Parzynski Jos ①
 369ΔRose Frank
 ΔMichno Hattie Mrs ①
 370ΔSchoenborn Geo J ①
 371 Balbuzoski Frances Mrs
 ①
 374 Roedel Alf W ①
 ΔBushy Richd E
 375ΔLysek Chester R ①
 Banburg Edna Mrs
 376ΔHoehn Henry E ①
 377 Ponholzer John E
 ΔKieser Matilda B Mrs
 380ΔLutz Mathias ①
 ΔSauer Howard E
 381ΔBraun John J ①
 Steffan Gerald M
 382ΔLanga John ①
 ΔTysiac Chester
 383ΔBauman Chas
 ΔSalley Robt
 384ΔLothringer Margt Mrs ①
 387ΔHunter Leo
 ΔPalys Danl J
 ΔBauss Kenneth H
 389ΔFruth Cath Mrs ①
 ΔSchulz Elmer L
 390 Block John W ①
 ΔKieser Nicholas ①
 393ΔWolski Matthew
 ΔSchoenberger Max
 396ΔRechin Richd J
 397ΔZdarsky Helen Mrs ①
 ΔSpink Geo A
 398ΔGoldschmidt Mary Mrs
 ①
 ΔPetz Jos J
 399ΔParadowski Stanley J ①
 400ΔUrbanski Henry S ①
 401ΔWielkinski Steph W ①
 Anger Wm J
 402ΔBukolt Emily M Mrs ①
 ΔKrefta Frank
 403ΔMruk Frank ①
 ΔLuh Adam E
 404ΔHildenbrand Frances B
 Mrs ①
 ΔRobinson Ida I
 Best intersects

70ΔHoffmann Chester H ①
 71ΔAnzalona Jos ①
 73ΔWidmer Edw P ①
 74ΔLanders Saml ①
 77ΔStoker John ①
 78ΔDaw Amelia W ①
 81ΔWoelfel Louis W ①
 82ΔSeinar Louis ①
 85ΔKamer Fannie Mrs ①
 86ΔChazen Jos
 Reimer Geo B jr
 89ΔMann Peter ①
 90ΔBrinkley John B ①
 93ΔFinkelstein Saml
 94ΔKelly John L ①
 97 Faulkner Mack
 98ΔLang Jos M ①
 101ΔJohnson Horace C ①
 102ΔBissingame Wm ①
 104ΔAtkins Harold S ①
 ΔBaklerer Fred
 105ΔMcMillan John L ①

120

Woblers av intersects

114ΔCohen Jules E ①
 115ΔBerg Geo J ①
 117ΔMcCall Landen ①
 118ΔRiter Louis F ①
 121ΔSuttell Frank M ①
 122ΔDitions Eliz Mrs ①
 125ΔAnderson Robt W ①
 126ΔMitchell Ted ①
 129ΔMorphis Jas W ①
 130ΔCustodi Jos F ① reul-
 ing machines
 133ΔPitts Henry ①
 134ΔBrown Alvin J
 ΔGelman Danl ①
 137ΔBailey Eng
 138ΔJohnson Wm H ①
 139 Vacant

HAMLIN ROAD—Contd

- 142ΔZubkoff Louis @
- 143ΔManns Bernice Mrs @
- 144 Vacant
- 147ΔJohnson Alf Jr @
- 148 Lipzin Morris @
ΔPolakoff Rosie Mrs
- 151ΔBernstein Harold @
- 152ΔZator Stanley @
- 155ΔJenkins Wm @
- 156ΔRoth Fredk E @
- 159 Vacant
- 160ΔGillam Anthony T
- 163ΔKloesz Wm H @
- 164 Vacant
- 167ΔMills Alex Rev
- 168 Meegan Michl J
ΔMiller Arth L @
- 171ΔPeoples Wm @
- 172ΔSmiley John @
- 175ΔPeoples Wm E
- 178ΔSimpkins Mitchell @
- 179ΔWilson Jas W
Williams Burt
- 182ΔHardiman Winton @
- 183 Vacant
- 184ΔTraylor Larue @
- 187ΔPozarny David H @
- 188ΔKleinfelder Geo D @
- 191ΔJacobs Chas @
- 192ΔRappold Geo C @
- 195ΔHoffmeyer Norbert C @
- 199ΔWagner Victor @
- 202ΔCutler Saml
- 203ΔHotho Wm J @
Gear Raymond
- 204ΔDaly Jas J
- 207ΔPlatek Fredk J @
- 210ΔKilbert Frank Jr @
Humboldt pkwy intersects

- 202ΔHammann Richd W @
- ΔStockman Jos
- 204ΔWeber John H @ auto
renting
- 205ΔBuerster Albert
- Doetzer Fredk E @
- 207 Mastkowski Jos S
- 208 Filim Stanley R @
- ΔMatuszewski Theo
- 209 Suitkowski Bronislaus J
@
- 210 Troldi Michl @
- Polayer Magdalene Mrs
- ΔHibschweiler Alvin J
- 211ΔBrown Jas
- Michalski Stanley J
- rear Casey John Jr
- Brown Jas B
- 212ΔFelder Mary A Mrs
- ΔFelder Cyril M @
- 214 Zankel Josephine @
- ΔParmentier Clarence
- 215ΔBrzezinski Magdalene
Mrs @
- Marsowicz Julian
- rear Michalski Walter
- 217ΔAgoston Rosa Mrs @
- ΔFreyburger Jos E
- 218ΔJohnson Allda Mrs @
- ΔShattuck Glen
- rearΔFerrara Anglo
- 219 Goettelman Norman @
- ΔKohl Margt B
- 221ΔSchwab Clara B Mrs @
- rearΔSchoenwetter Clarence W
- 222ΔWeber Jas C
- Smith Geo
- 225ΔMoeller Henrietta @
- 228ΔRostwick Chas H @
- 229ΔFelschow Wm E @
- ΔFelschow Richd M
- Keller Loretta Mrs
- 230ΔUschold John J @
- Lemme Christ
- 232ΔEismann Friedrich E @
- 235 Colling Jacob W @
- 236ΔLorig Peter M @
- 237ΔBarone Louis @
- ΔCastelli Chas
- 238ΔWarning Kathryn Mrs
@
- 240ΔSchneider Peter P @
- 241ΔLevan Matthew T
- ΔGauer Ralph
- 243 Becker Norbert F @
- 244ΔGliszczyński John @
- GHiszczynski Julius Jr
- 245ΔWagner Frank M @
- 246ΔBayer Robt W @
- ΔJarzembak Edw
- 251ΔLukasz Anthony J @
- 253ΔBlasch Anna Mrs
- 254ΔLukasz Herbert
- ΔPfohl Arth H @
- 255ΔSmith Norman G
- rearΔCarver Ruth C Mrs
- 256ΔGrandits Peter A @
- Bodenburg Fritz
- 258ΔLaPress Versal
- ΔLukasz Sophia Mrs
- 259 Popielarz Stanley E @
- Bystrak Richd
- 260ΔTroldi John C @
- 261ΔMitchell Norman
- 262ΔHettler Jos W @
- 263 Cybulski Hugh R
- Augustine Jos M
- 264 Fischer Henry C @
- 265ΔWolf Aug @
- 267ΔSzczepankiewicz Steve J
- ΔSkolimowski Stanley @
- Kwisatek Walter
- 268ΔBoyd Frieda Mrs @
- 270 Simmens Chas @
- ΔDixon David R
- 271ΔMcAdams Seymour
- 272ΔStott Wm A @
- 273ΔMerrill Martin H @
- 277ΔBamberg Edw W @
- Nowicki Mary Mrs
- ΔNowicki Diana
- 279 Schuster Peter @
- Fisher Heyward C
- ΔPfeiffer Clemens E
- 281ΔBecker Edw
- Wertz Edw
- Engler Jos E
- rearΔBartz Ethel M
- ΔDaumen Richd
- Headley John
- ΔHnielewski Steven
- ΔKempkes Gertrude P
- Seeger Herman
- Murphy Fredk J
- 283 Eberle Geo L
- rearΔBennett Helen E

126
Genesee intersects
High ends

- 296ΔZubler Alf J
- 298ΔSchanberger Cecille
beauty shop
- 300ΔBaumler Edw R
- Cordaro Andrew shoe
repr
- 304ΔBaumler & Weber Co
auto reprs
- ΔBaumler Albert R @
- 308ΔOpiela John J
- McDonald Geo L
- 310 Hildebrand Lillie Mrs
- 312ΔKlausman Wm L @
- ΔFarrelly Mary Mrs
- 313-17ΔUnited Truck Owners
Service Inc auto reprs
- 318ΔSauer Edw H
- 319ΔPeck Norman D
- 320ΔNagel Charlotte Mrs
- ΔHoffman Ruth Mrs
- rearΔWierzbicki Peter J @

- HERMAN—Contd**
- 321ΔEddy Ellis Mrs
 - Dierkies Bertha
 - 322ΔMcCaa Richd
 - ΔFromholz Mary Mrs
 - ΔBachert Robt J
 - ΔFromm Bernard G @
 - 323ΔMaler Jos T
 - ΔLohrey Sheridan C
 - ΔAy Sam @
 - 325ΔPawelec Walter J @
 - rear Hoffman Mary S Mrs
 - 326ΔClark Wm E @
 - Schieder Geo J
 - 327ΔHauck Roger E @
 - 329ΔLauchert Raphael @
 - 330ΔMelbert Jos @
 - ΔBenk Donald
 - 331ΔEmser Lucy Mrs @
 - 334ΔBreidenstein Henry F
 - ΔTessmann Herbert @
 - 335ΔTobolski Danl P
 - ΔIgnasiak Christopher
 - 336ΔNaukam Albert F @
 - ΔBrind Amour J
 - ΔSchaefer Fred C
 - 337ΔRiford Arth J @
 - ΔRiford Arth J Jr
 - 340ΔTrautman Fred J @
 - ΔTrautman Don G
 - 341ΔFerenc Martin @
 - ΔHeckmann Francis
 - 342ΔEveringham Lois
 - Keller Raymond C
 - 343ΔSchwab Mathias L @
 - plmbr
 - ΔJackie Genevieve Mrs
 - 346ΔArdt Chas
 - Leonard Norman
 - Frey John J
 - 347ΔYoung Mary Mrs @
 - 348 Haderer Anna M Mrs
 - ΔWolf Aug J @
 - 349ΔFranz Larry Real Estate
& Insurance Agency
 - ΔFranz A Laurence @
 - 352ΔSnell Russell @
 - Zuchelkowski Irene
 - rearΔShort Leroy
- E North ends
- 353ΔCloppek Henry @
 - ΔTiede Jos
 - 357ΔBoeck Herbert F
 - ΔAllen Jos L @
 - 359ΔHolzer Otto C @
 - ΔMessersmith Fred B
 - 363ΔSchmitt Mary L Mrs @
 - ΔRuppel Otto
 - 365ΔDressel Earl C
 - ΔDressel Carrie Mrs @
 - 369ΔGeisler Theo
 - ΔMoylan Anna Mrs
 - 372ΔWeschenfelder Arth W
 - Mergenbagen Frank J @
 - Collins Irving W
 - 373ΔScheiblein John F
 - ΔWerdlein Ellis @
 - 376ΔKoch Robt J coml photog
 - ΔBojarski Theo
 - ΔWeschenfelder Arth R @
 - 377ΔSchwendler Henry F @
 - ΔCrew Thelma Mrs
 - 378ΔClaus Kath Mrs @
 - Mause Jacob F
 - 379ΔSelfert Geo G @
 - ΔKaris Elisabeth H
 - 382ΔZielinski Klenns @
 - ΔVick Frank
 - 383ΔFritz Margt A @
 - ΔMatot Edw F @
 - 384ΔCicero John A
 - ΔWagner Eva P Mrs @
 - 385ΔSchoy Chas F @
 - ΔLitwin Harold
 - ΔKawczynski Jos
 - 389ΔMiller Arth H @
 - ΔMitchell Leonard A
 - 392ΔRoth Geo A @
 - 393ΔBremser Geo L @
 - Mueller Lydia K
 - 394ΔVergils Herman W @
 - ΔVergils Chas & Sons
trucking
 - 396ΔAntkowiak John A @
 - ΔAntkowiak Chester P
 - 400ΔAehinger Florence Mrs
@
 - ΔRegent Robt A
 - rearΔSchultz Alf C
 - 401ΔWeckerle Edw A @
 - ΔDavis Julia
 - Aderman Fannie Mrs
 - ΔDoerfling Fred W
 - ΔWeber Irene Mrs
 - 403ΔDeeter Geo
 - ΔStrasser Herbert P
 - 404 Simmet Jerome
 - ΔStettmann Helmut A
 - 406ΔBerger Wm V @
 - ΔBerger Bros bldg conrs
 - ΔBerger Geo @
 - 407ΔRhodes Caroline J Mrs
 - Humboldt Square
 - Evangelical United
Brethren Church
- Best intersects
- 2-B-14
- HERSEY ALLEY—From 317**
Ellicott east to Oak
(No houses)
- Blossom intersects
Oak intersects
- 75
- HERTEL AV—From Niagara**
River east to 2940 Main
ΔBuffalo Gravel Corp
(yard)
- Niagara intersects
- 35 Lamphear Thos
 - 36ΔVandriest Chas

463A Potter John G
 467A Bamberg J Adam @
 AKnoll Carl V
 468A Kummer Bakery whol
 bakers
 ACaldwell Albert W
 AGates Irwin D
 469AZullani Victor gro
 AZullani Eug J @
 Sandecki Kazimierz
 471AHigdon John C
 drsmkrs
 473AGlogan Fredk W @
 479ATrankle Albert R @
 AFrey Raymond W
 480ACobbet Mary Mrs @
 ACobbet Edw A
 482ASchlauch Luther D @
 484ASchaefer Valentine @
 Labrs Norman C
 487APublic School No 39
 488AHearn Jas E @
 490ADean Martha Mrs @
 Engelhardt Edw N
 492AFischer Elix Mrs
 497AScharfstell Chas A restr
 ASchoenthaler Paul E
 499AFisher Conrad III
 AFuhr Bertha B @
 Timon beglar
 501AHoward Henry A
 delicatessen
 Willett Barbara
 502 Gracher Chas F
 AFroelich Fred E @
 503ABocker Kurt R
 507ASchrueter Jos
 AMesinger Matilda A @
 ADickinson Herbert
 rear Mauerhofer Jos
 508ARedlein Mary Mrs @
 510AMorris Roger A @
 511AHeintz Edw G
 Miller Fred
 512 Wettlauffer W Kenneth
 513AWilliams Arth
 Grey ends
 516 Jost Edwin jr
 AGreer John M
 ASemrau Martin A
 Jost Martha Mrs
 Koppel Ralph
 518ATober Marge Mrs
 519APowers Jas R gro
 AMiller Florence Mrs
 AFaleska Fredk
 522 Freiburger Albert G @
 AHoward Burley
 rear Freiburger Albert G jr
 523ASheppard Fred @
 524ACameron Audrey M
 AKelly Mary B Mrs
 rear ACleesatell Edw W
 525 Diggick Jack
 rear Blaylock Martin
 528AKramer Fredk Rev
 529 Rutz Edw
 ASchade Albert F
 532AMentel Michl F @
 533AScherl Aug J
 535AGleiser Raymond A
 ASmith Don
 538ASchanne Edwin A @
 539AKadow Herbert G
 Deyot Howard A

541AMcVicker Harold B
 AMiller Henry F
 545ABaumler Albert E
 AMcGrath Edwin C
 546AGartler Jos M gro
 Gartler Frank X @
 126
 Johnson intersects
 553AMatthias Otto A @ restr
 554 Melndl John
 ANeureuter Fredk W @
 Fohl Ernest A poultry
 555 Dietrich Jos E @
 557 Robertson Edna Mrs
 AProvine Jos
 559 Emser Wm F @
 Kucera Kathryn Mrs
 562 Melndl Theresa Mrs
 563AMeisl Arth G
 ANeureuter Valentine C
 Lobuglio Jos A
 565 Barthelmes Arth J @
 Panepioto Russell A
 rear Lippke Wm J
 568ALamb Edw
 Schmidt Raymond L @
 569AGortz Chas J
 AColeman Walter J @
 570AMitchell Norman G @
 Salfelder Harry F
 571AScott Frank P @
 Wells Danl E
 572 Saunders John
 ASchwabl Florence M
 Wagner Herman J
 575 Newman Stella
 AHeider Jos @
 576AEmser Norman
 ADemarco Jos
 rear Emser Robt
 577AGraff Frank C
 ASantaMaria Jos
 578ASeeger Edwin gro
 ANigro Danl @
 Sherman intersects
 584ATHiele John H gro
 AWeinbultz Christian J
 AHerniman Caroline Mrs
 @
 593AHuckhinder Bros auto
 repps
 595AGibert H C & E F Inc
 sheet metal wkrs
 596ALippman Clarence A
 598AWild Mary C Mrs @
 Fox intersects
 617 Stoll Laura Mrs
 622ANorwick Joanne Mrs
 624ABecker Leona Mrs
 628 Kohlbrenner Frank
 Brneski Edw A
 630-633AChic Maid Hat Mfg
 Co Inc
 640AParkway Restaurant
 ABakery & Confectionery
 Workers Union Local
 No 429 (AFL)
 642AHygiene Pharmacy
 ASieracki Mary Mrs
 Harman intersects
 Genesee intersects

449ΔKranitz Morris J
 ΔSchieder Jos W
 450ΔKenskie Adam
 ΔLynch Bennet J
 452ΔUllinger Jos J
 ΔToohig Jerry
 ΔTackman Edw L
 Riccio Saml
 454 Fischer Maynard
 ΔClark Andrew P
 ΔKenneth Frank R
 458ΔGrace Chester
 ΔTaylor Earl C
 461ΔTemple Curtis L
 462ΔWhite Carrie S Mrs
 ΔMiscichowski Walter R
 463ΔSmith Robt M
 465 Grabowski Viola J Mrs
 delicaessen
 466ΔKing Mary M Mrs
 ΔArens Russell S
 470ΔSulzbach Raymond J
 ΔVerCruyde Isadore
 E 24 intersects
 489ΔWillert Harold F
 ΔRooney John D
 490ΔRyan Jas L
 ΔBrooks Martha A Mrs
 492ΔMcInroy Clark E
 ΔButler Walter E
 494ΔAbern Wm J
 ΔPierrot Frank J jr
 496 Gruszka Alois P
 503ΔLaPointe Raymond R
 ΔDwyer Alice E
 ΔWatkins May E
 ΔMaitlee Evelyn L
 507ΔOstinski Stanley
 ΔMakowski Edwin J
 509 Ryback Anna
 512ΔMeans Harris
 ΔWolpert Olive Mrs
 Mohican av intersects (es
 not open)
 514ΔSchoen Julius F
 ΔMcCracken Chas T
 517ΔFinzel Louis S
 517ΔFinzel Louis L
 Burke Mary Mrs
 Vizz John
 518ΔFloss Louise Mrs
 ΔFloss Geo
 521ΔThornet Wm J
 ΔDoettrel Betty
 522ΔHough Harold J
 ΔKowal Thaddeus C
 525ΔPfaff Grace A Mrs
 ΔMcWilliams Geo D
 526ΔWylegala Stanisl
 ΔDombrowski Jos
 530ΔHauser Albert C
 ΔKourkounis Peter J
 531ΔKeyes Susan A Mrs
 532ΔMissall Walter K
 533ΔHackett Blanche S Mrs
 537ΔLauth Grover S
 ΔWolniewicz Jos F
 538ΔBrueggeman Wm L
 Buell av begins
 543ΔRung Clayton F
 ΔDuszynski Leonard R
 544ΔNoelner Geo J
 ΔChoen Anna J
 545 Cohen
 Strauss Richd L
 ΔHenning Alberta Mrs
 546ΔHamilton Della A Mrs
 ΔGalley Bernard
 547ΔHagerty Lydia Mrs
 ΔDevlin Jas J jr
 549ΔMeehan Jas J
 ΔRicker Frank
 Florida ends
 551ΔTzewecki Stanley J
 ΔWiedemer Mary Mrs
 554ΔRodriguez Manuel R
 ΔFlynn John E
 555 Liedy Edw J
 ΔFeisset Geo E
 558ΔWessner Howard
 Davis Ralph D
 559ΔPetry Carl M
 561ΔSender John
 ΔSender John Jr
 562 Leppling Jos
 ΔLinos S
 563ΔBachman Frank P
 ΔEverding Raymond L
 565ΔMindel John
 ΔHosmer Herbert J
 566ΔHosmer Wm W
 ΔCurtin Hen A Mrs
 568ΔSkill Chas L
 ΔWhite Frances Mrs
 569ΔCronwell Stella
 ΔKlein Morris
 572ΔPost Edw J
 ΔGregorio Vincent J jr
 573ΔHennessey Arth D
 576ΔJohnidas Gregory J
 ΔBreier Frank J
 580ΔBleichfeld Josef phys
 ΔStone Malca H Mrs
 582ΔFelicitia Frank N
 ΔDerrico Julius F
 598ΔSimkowitz Ida Mrs
 Strohecker Bedford
 Northland av intersects
 606ΔTokash Walter R
 ΔPurley Douglas
 608ΔVanAllen Chas S
 ΔVanAllen Harry W
 611-12ΔStFrancis de Sales RC
 Ch
 612ΔSodaro Norman
 ΔPrep Anthony
 ΔSodaro Grace Mrs
 draperies
 614ΔCleary Mary E
 ΔCasey Edw J
 615 StFrancis de Sales RC
 Sch
 StFrancis de Sales
 Bowling Club
 617ΔBundschuh Chas
 618ΔSwanson Henry S
 ΔHallen Knute P
 621ΔPierro John J
 623ΔZeladz Walter
 Mamiin rd ends
 626-30ΔTemple Beth-David
 633ΔRusak Eug M
 634ΔRuddank Harris
 ΔKonikoff Danl
 rearΔFreedom Wm
 638ΔMoorman Evelyn
 ΔMcKinnon Donald J
 641ΔSchreiber Margt Mrs
 644ΔWieland Frank H
 645ΔBuczynski Alphons E
 648ΔReese Mathew A
 ΔWenrich Arth K
 649ΔRampullo Lucio T
 652 Unicum Raymond E
 ΔBerez Endre L
 ΔLendway Leslie G
 653ΔNowak Stella F Mrs
 656ΔBoessel Edw W
 ΔIlli Theo H
 658ΔSchultz Frank
 660ΔGroh Hilda J Mrs
 662ΔMetz Odella
 Brunswick blvd ends
 663ΔGoetselman Julius jr
 666ΔQuirk Margt Mrs
 669ΔFrey John G
 670ΔSommerstein Max M
 672ΔWozniak Anna Mrs
 673ΔLerman John P
 674ΔKoblenz Saddle Mrs
 ΔGermain Harold J
 677 Schray Gustav
 678ΔBalk John
 681ΔRivo Max
 dentist
 682ΔHoffman Thos J
 ΔKnowles Monica
 684ΔMcArthur Harvey E
 686ΔGeddes Margt A
 Sidney begins
 691ΔJohnson S Calvin
 694ΔStrash Harry
 695 Cory Alex
 698 Harman Seymour
 ΔFalk Walter A
 699ΔRossen Synon
 real
 700ΔBudniewski Anthony L
 ΔLach Frank H
 704ΔScherf Margt
 ΔKillian Donald J
 705ΔPfeiffer Edwin J
 708ΔDiemel Geo J
 709ΔFuchis Louis G phys
 Guiding av ends
 710ΔBurgasser Mary G Mrs
 ΔBurgasser Edw M
 712ΔSelvert Lawrence J
 716ΔShandran Arth N
 Inter-Park av begins
 717ΔRiley Alex R
 723ΔTerry Chas T
 724ΔGoemmel Theo E phys
 726ΔBolek Francis Rev
 728ΔSmith D L Rev
 732ΔWorth Frank A
 735ΔSecond United Presby Ch
 738ΔFoley John L
 740ΔFuzak Albert W
 746ΔBarrett Norman H
 ΔNeidrauer Alice W Mrs
 750ΔChely Louis H phys
 E Ferry intersects
 760ΔTaylor Bros Ice Cream
 Co (br)
 Westfield Carlton A
 761 Heukrath Donald F
 763ΔHumboldt Club
 765ΔRepschlager Aug J
 766-70 Church of the Holy
 Communion (Epis)
 767ΔDankner Hyman N
 real
 ΔDaily Louise Mrs
 rear StGerman Richd
 769ΔFrankino Gaetano
 774 Hernandez Olympia Mrs
 778 Miner Jacob E
 ΔBlenko Alex
 122
 Woodlawn av intersects
 787ΔMeyer Carl C
 ΔZenger Mary A Mrs
 791ΔYoung Noah F
 792 Humboldt Parkway Meth
 Ch
 794ΔWright Arth S Rev
 795ΔWeis Arth G
 796ΔCalnes Albert
 ΔZimmerman Roy
 800ΔLudwig Wm E mfrs
 agt
 Winslow av intersects
 803ΔCrouse Irving I phys
 804ΔHorowitz Martin
 807ΔDeMarco John
 811ΔWilka Thaddeus M
 814ΔBarone Frank S
 ΔBarrett Cath Mrs
 ΔBishop Albert
 815ΔWoepffel Anna P Mrs
 ΔBaumann Harold J
 817ΔEast Henry C
 818ΔBarrett Cath M Mrs
 821ΔAusbury Geo W
 Hackett Willard
 822ΔKinkle Saml O
 826ΔLocknight Manville
 ΔZimmer Edith Mrs
 832ΔHanemann Barbara Mrs
 834ΔRuddy Howard J
 ΔConnell Robt
 Glenwood av intersects
 (es not open)
 835 William Arth
 ΔZachary Coletta
 839ΔKrieger Richd L
 840ΔBurwig Wm Herbert phys
 ΔBurwig Wm
 ΔJulian Peter J phys
 842ΔTerbrack Bessie E
 ΔHamer John P
 845ΔSchrankel Howard L
 chiropractor
 ΔHolbert Chas H
 846ΔMaclejewski Peter
 849ΔManley Thos E
 850ΔSmith Louise Mrs
 ΔStrickland Arth L
 Woepffel begins
 855ΔVowinkel Harlan G
 phys
 859ΔMarr Agnes E
 ΔMarr Henry N coal
 dir

HUMBOLDT PARKWAY—

Contd
 860ΔKillinger Albert O
 ΔForster Raymond J
 864ΔRaithel Andrew T
 865ΔSchlemmer Barbara M
 Mrs
 866ΔMetz Louis T
 870ΔRantanen Kenneth
 874ΔBeisheim Arth K Rev
 876 Emanuel Evan and
 Reformed Ch
 E Utica intersects
 879ΔWylegala Victor B Hon
 883 Falbo Albert P
 ΔKing Edna H Mrs
 885ΔWarner Wallace W
 ΔMcTigue Charlotte M
 Mrs
 ΔFrazier Daisy D Mrs
 889ΔKolassa Harry M
 890ΔEbberts Harry M
 893ΔPirog Frances Mrs
 894ΔHoran Geo E
 896ΔFindlay Herbert V
 ΔPenny Jos M
 900ΔCross Robt
 ΔBurkhard Florence G
 ΔLichtman Sarah
 901ΔEckert Cath M Mrs
 Eckert Milton B
 904ΔSchmitt Louise E
 ΔBrannlich Anna Mrs
 905ΔAugstell Anna Mrs
 ΔSeilheimer Henry
 908ΔLeFauve Geo J
 912ΔMcGuire Pearl E Mrs
 915ΔSkop Stanley C
 916ΔLipsett Robt W phys
 Eppers Edw H phys
 Landon intersects
 919ΔSendker Raymond W
 923ΔStievater Leonard F
 phys
 ΔStievater Harry J
 924ΔColwell Bessie B Mrs
 ΔGoldman Bernard
 925ΔGriffin Nora Mrs
 928ΔMetz Geo H
 ΔStejbach Frank E
 931ΔStievater Adelaide
 932ΔSenkert Chas A
 935ΔJung Elmer F dentist
 936ΔMetz Cornelia C Mrs
 ΔFaber Eliz E Mrs
 ΔSchraider Gertrude Mrs
 938ΔBicker Victor
 942 Vacant
 Riley intersects
 945ΔConnoek Irving
 ΔHyman Sidney L
 947ΔLaidlaw Harriet L Mrs
 Wesley Florian
 949ΔDonovan Patk J plmb
 950 Apartments
 1ΔTuriski Michl A
 2ΔHagen Genevieve Mrs
 3 Joyce Richd
 4ΔTuriski Edw E
 5 Armstrong Robt J
 953ΔAmigone Phillip F
 954ΔGuarnieri Jas J
 955ΔWestphal Frank C
 956ΔMilligan Roy
 ΔWojtowiak Steph L
 961 Socha Vincent
 965ΔHagen Hans H mus
 tchr
 969ΔVanLoon Frank F
 Girard pl begins
 971 O'Brian Frank W
 977ΔAdamski Anthony J
 Kingsley ends
 984ΔErbacher Christine
 phys
 988ΔMilittello Saml A
 989ΔBuczynski Edw J phys
 992ΔBuczynski Florian R
 993ΔLauck Norman E
 ΔKibler Albert J
 1002ΔRozek Sylvester E
 Sauers Louis J
 1004ΔLenz John A
 ΔLenz Herman
 1008ΔSteuale Chas P
 1012ΔBugelski Thaddeus J
 phys
 1016ΔBorkowski Ansley B
 Northampton intersects

STREET NOT LISTED

120
INTER-PARK AV—From 716
 Humboldt pkwy east to Fill-
 more av

17△Danzi Louis ①
 Furio Frank S

18△Dash Jos C ①
 D'Addezio Frank
 Koepfel Nelson

21△Little Mervin
 △Dewiger Lawrence
 △Tschaepe Gerhard H

22△Franklin Benj ①
 △Levine Herbert

23 △Schwender Cath Mrs ①
 △Marr Alfred C

26 Leonard Rufus ①

27△Beyers Stanley J ①

28△Steinbruckner Geo A
 Pfeifer Clara Mrs ①

29△Giancarlo Geo ①

30△Stiles Frank B

31△Filor John J ①

35△Gurnett Florence Mrs
 △Wilson Henry J ①

36△Bryndle Edw J ①

37△Ware Jos A

38△Casper Jos A ①

40△Mashi Fredk ①
 △Wilson Wm R

41△Hertel Robt J

45△Bessinger Mathew G ①
 △Kranz Edw A

46△Swart Chas E

47△Kirkman Walter ① coal
 Schiltz Harold M
 △Kirkman Walter

48△Joslyn F Martin ①
 △Gould Flora A Mrs

51△Mutignani Peter ① taxi

52△Crawford Jack
 △Crist Richd ①

53△Lull Jos J ①

54△Brindle Arth F ①
 △Schneider Wm J

57△D'Agostino Jos A
 △Farraco Pat

58△Telaak John B & Sons
 plmbrs
 △Telaak Mary Mrs ①

59△Prior Walter ①
 △Glaeser Evelyn

60△Trietley Carl W ①

63△Smith Arth E ①

64△Smith Wm O ①

65△Schmidt Chas P ①
 Unger Jos J

66△Osswald Anthony I ①

68△Sutter David J
 △Roehner Chas J

71△Marzella Vincent ①
 △Marzella Rose

72△Noelk Philip C ①
 △Quatrini Maria

73△DeLeonardis Anthony ①
 △Saviola Edw F

75△DeLeonardis John ①
 △DeLeonardis Albert

76△Saviola Jos ①
 Rosati Gaetano

77 Hachten Herbert ①

78△Sette Nicoletta Mrs ①
 △Sette Frank A

81△Balocco John S ①
 genl contr

82 Blair Richd A
 △Manhardt Mary Mrs ①

83△Wentzel Chas ①
 △Wentzel Irene

84△Gramlich Ralph A
 △Durak Jos ①

86△Pandolfi Alex ①
 △Pandolfi Pasquale
 Pandolfi Albert E

87△Ghianni Buono ①
 △Tiburzi Enrico

Fillmore av intersects

95△Hearn Francis
 Erol Sylvia
 △Nuchereno Anthony J ①
 △Ott Carl M
 △Silver Marilyn

JOHNSON—From 700 Broadway north to Best

- 12 Kinbaum Felix @
- 12 Kinbaum Edw
- 13 Brosch Fred E
- 14 Epps Jesse @
- 14 Webb Eunice Mrs
- 18 Grundner Albert J
- 18 Klingbol Amos @
- rear Sattel Chas
- 19 Silverstein Saml @
- 19 Tatum Ernest
- 20 Washburn Wm W
- 21 Riccio Frank
- 21 Michels Kath Mrs
- 23 Seel Mary Mrs
- 23 Reller Jos
- 24 Robinson Ely
- rear Eubanks Henry
- 27 Michels Dorothy @
- 27 Volk AM
- 28 Crocton Nona Mrs
- 28 Ross David
- 29 Main Peter C
- 29 Hogan John
- rear Fleischman Fredk
- 30 Nicholson Elmer @
- 30 Spencer Richd
- 32 Pinkert Wm Jr @
- 33 Engine Co No 27
- 34 Plorkowski Vincent @
- 35 Hiam Fred
- rear Dorobiala Leonard S @
- 35 Pfaff Wm C
- 36 Fechter Bernhard @
- 36 Ball Cath Mrs
- 36 Wolf Geo
- 37 Telaak Frank X

JOHNSON—Contd

- 38 Ball Marlin
- 42 Wick Edw @
- 42 Bradford John
- 43 Callahan Wm V @
- 43 Becker Alex @
- 43 Wertz Bernard
- 46 Donohue Robt J @
- 47 Jespon Paul H @
- 50 Ferdinand John
- 51 Mauer Jemey Mrs
- 51 Lag Adam @
- 51 Becker Eric C
- 53 Laurant Andra E
- rear Page's Sign Service
- 54 Bonna Amelia M @
- 55 David Chas
- 55 Haterzak Jos J
- rear Borowaki Stanley
- 56 Moshabah Richd T
- 56 Mason
- 56 Ball Dair
- 56 Ball Jos G @
- 56 Frost John J
- 60 Vogel Clarence M
- 62 Szepanski Caubser
- 62 Mattis Donald
- 62 Wozniak Frank J @
- rear Bolowski Arth
- 63 Seltz Josephine Mrs @
- 65 Schmidt Frank J
- 68 Vacant
- 68 Priebe Theresa Mrs @
- 69 Miller Wm F @
- 69 O'Mahony Chas
- 70 Peters John @
- 71 Morrison Abr
- rear Frank Geo W
- 72 Miller Susan M Mrs @
- 74 Bristol J Harold @
- 74 Kkwo Jkai
- 74 Miller Helen Mrs
- 75 Niedermyer Florence Mrs @
- 77 Huber John A @
- 77 Wolf John H
- rear Lauth Edw
- 78 Kuczkowski Aloise
- 79 Weber Geo @
- 82 Hans Louise M @
- 83 Sauer Jos J
- 83 Flock Raymond
- 86 Colmer Lou
- 86 Elk Harold
- 86 Celsner Arth J @
- 89 Joys Anthony @
- 89 Smith Irving
- 89 Humme Leo G
- 89 Ryan Edw
- 92 O'Sheahan Louis @
- 92 Broel Theo W
- 93 Schatz Wm F @
- 93 MacIn John J
- 94 Hienrich Jos J
- 94 Schierling Jos
- 97 North Johanna Mrs @
- 100 Browney Martin
- 100 Harrope Edna Mrs
- 100 Arnold Chas
- 100 Barber East
- rear Williams L C @
- 101 Hoffman Frank H @
- 101 Hannigan Ralph J
- 101 Graff Carl F
- rear Aury-Doms Metal Shop
- 102 Wawrowski Viola M Mrs @
- 104 Guss Eug Jr
- 104 Tigner Kenneth D
- 105 Belser Florence @
- 105 Keller Celia Mrs @
- rear Kurtz Ray J
- 107 Starke Leonard @
- 107 Smith Wm
- 110 Payer Fays H @ plus
- 112 Kappold Geo H
- 114 Scranton Geo C
- 114 Peterson Herbert H @
- rear Miller Frances S Mrs
- 117 Zimmerman Bernard F @
- 119 Offenhauer Adolph H
- 119 Klinger Anna Mrs
- 119 Huber East C
- 121 Gross Richd R @
- 121 Swamora Intersects
- 142 Stephen Ray
- 142 Kaminski Stanislaus
- rear Thompson Roy J
- 143 Schult E Fredk
- 143 Pahl Clarence C
- 143 Kussell Edwin J
- 146 Fruchy Ely C
- 146 Miller Walker C
- 147 Albach Frances Mrs @
- 148 Laister Geo H
- 148 Schmeiss Jay F
- 149 Klein Louise Mrs @
- 151 Fray Jacob @
- 152 Miller Rose E Mrs
- 152 Mueller Chas
- 154 Persons Clara Mrs
- 154 Gerretsen Cath
- rear Kiewe Richd
- 155 Bellow Marvin S
- 157 Gold John E
- 157 Gold Kohl
- 158 Franch Josh H
- 158 Stechenfinger Ernest
- 159 Gull Theo T
- 160 Jager Arth J @
- 162 Beyer Edwin A @
- 163 Heffrich Geo R @
- 163 Robinson Cyril R
- 164 Seibert Ursula E Mrs @
- 165 Brkowitz Chas T @
- 169 Diehl Lawrence
- rear McDonald Ronald
- 171 Meyer Ida L Mrs @
- 172 Bathel Baptist Church
- rear Fray Walter
- 173 Gartin Frank C
- 173 Grommeyer Paul
- rear Glasser Josephine Mrs
- 174 Deibold Arth H
- 175 Clark Earl E
- 175 Smades Richd
- 175 Kappen Amelia Mrs
- 176 Galt Geo E @
- 176 Smades Leslie C
- 177 Aylward Jos A
- 179 Gabriel Arth A
- 179 Johnson Davd S
- 179 Vack Mrs
- 179 Knetsch Reginald
- 180 Pikel Peter @
- 181-203 Johnson Street
- 181 Pias Gracius
- 182 Yoerg Nicolas @
- 184 Hoerner Geo @
- 186 Galt Mrs
- 192 Smith Gerald
- 192 Aweidman Andrew
- 194 Armstrong Francis J @
- 196 Carpenter Edw R
- 196 Steplejack
- 198 Fassel Rose Mrs @
- 198 Fassel Carl @ plus
- 200 Kirnitz Jos @
- 204 Lenz John
- 204 Cook Carl A
- 205 Munz Alice Mrs
- 205 Kolb Andrew A @
- 208 Neumayer John
- 209 Lauer Martin Mrs @
- 209 Adams Louise
- 210 Besatak Frank @
- 210 Kern Gerard G
- 211 Grommeyer Arth @
- 212 Kern Gustav G @
- 215 Jaworski Eug
- 215 Baumgartner Jos G @
- 216 Carlson Wm @
- 217 Edmunds Victor
- 218 Krause Albert @
- 218 Stota Raymond S
- 220 McGrath Patk @
- 220 Jones Norman
- rear Fragale Theo
- 221 Gorman Madelon Mrs
- 224 Toerner Mark F @
- 226 Wuest Frank @
- 230 Hamberger & Co Inc
- 230 Heating contra
- 230 Hamberger Mary M Mrs @
- 230 Hite Gertrude
- 233 Whipple Marjorie E
- 234 Schmitt Philip H @
- 234 Williams Christ
- 235 Schneider Theresa Mrs
- 236 Moore Carl @
- 237 Palmer Anna
- 238 Nyasa Helen
- 239 Gorman Walter A @
- 239 Thiel Roy
- rear Keller Robt
- 241 Kaleska Milton W
- 241 Burch Viola Mrs
- rear MacLean John A
- 242 Kuchelert Annie C @
- 243 Kuchelert Mrs
- 243 Heppel Louise M Mrs
- 244 Tyler Jas R
- 247 Lozinsky Steph P
- 247 Lubert Carl F
- 248 Lucy Harry @
- 250 Scheffke John C
- 251 Geyer Frank Mrs @
- 251 Gamba Roma
- 252 Kraft Clara Mrs
- 253 Walpert Florence R
- 253 Hunter Kitty E
- 254 Berger Anthony
- 254 Schaefer Andrew C
- 255 Schenckmaster Ruth Mrs
- 256 Best Edwin E
- 259 Messler Mabel A Mrs
- 259 Tiede Wm F
- 259 Dorscheimer Eda
- 259 Wecherle Robert E
- 259 Bourdun Chas A
- Genese intersects 126
- 278 Eberhardt Elec Mrs Mrs
- 280 Martin Walter
- 280 Wotheropon David A @
- 294 Schaefer Sarah Mrs @
- 294 Mulhisen Charlotte Mrs
- 295 Schenck Carl H @
- 295 Hermanns Hermann
- 295 M. Muzze
- 296 Techmeyer Edz Mrs @
- 297 Krieger Edwin A
- 297 Bethan Richd H
- 297 Florillo Subastano @
- 300 Klay Jos J
- 301 Schenck John F @
- 302 Holt Edw Mrs @
- 302 Weber Albert
- rear Binder Geo
- 305 Manning Thos J
- 305 Fortman Edw A local
- 305 Galloway Albert
- rear McGraw Eug
- 307 Bauer Clara M Mrs @
- 307 Higgins John
- 307 Brigham Kath J Mrs
- 307 Schmeiss John
- 308 Decker Chas J @
- 308 Steiber Chas A
- 308 Emures Edw J @
- 310 Decker Jos R
- 310 Emures Geo
- 310 Kunkel Mollie Mrs
- 311 Han Wm @
- 311 Reissacher Wilbert
- High intersects
- 315 Guss Frank @
- 320 Hartinger Jacob
- 321 Miller Chas R @
- 327 Galt John @
- 340 Gies Edwin A @
- 341 Hill Della Mrs
- 341 Bygall Edw W
- 343 Love Thos
- 343 Fuch John
- 347 Schmitt Arth C @
- 348 Staussburg Ernestine Mrs @
- 348 Bossman Herbert F
- 348 Merkle Stella R Mrs @
- 351 Schmidt Bernard F
- 351 Dean Earl F
- 353 Clark John S
- 354 Lang Marvin C
- 354 Miller Edwin F @
- 355 McGovern Geo W @
- 357 Zimmerman Wm C @
- 357 Zuraf John

STREET NOT LISTED

JOHNSON—Contd

358 Lau Lillian A Mrs ①
 Lau Irving P
 360△Trombley Raymond W
 ①
 △Trombley Raymond A jr
 361△Kayler Wm G ①
 House Gertrude
 362△O'Connor Wm E ①
 364△Adams Geo J ①
 365△Oswald John R
 △Woolston Arth G
 367△Weckerle Leona M ①
 368△Klein Jacob G ①
 369 Baker Ellsworth F ①
 372△Woodward Arth G ①
 △Cole Raymond S ①
 373△Wolf Minnie Mrs ①
 △Frank Jos J
 375△Wesolowski John F ①
 △Sulwikowski Frances
 Mrs
 376△Kretz Edw L
 △Majewski Frank ①
 378△Kurtzworth Elmer F ①
 Kassel John J
 379△Walters Cath ①
 Hoyles Wm
 380△Hess John C ①
 384△Koehn Clarence F ①
 △Rueppel John W
 rear△Quinn Earl H
 386 Yaeger Eliz M Mrs ①
 △Yaeger Harry J
 390 Meyer Eliz Mrs ①
 △Snyder Edw
 rear△Reger Edw V
 △Nagel Kenneth C
E North intersects
 415 Habermehl Richd
 △Osing Herman H ①
 417△Miller Beatrice A Mrs
 △Mueller Karl W
 △Sturm Lillian A
 419△Toporek Henry
 Shields Jas R
 rear△Garbarino John J
 △Marasco Louis
 421△Reger Lawrence G
 Reger Mary A Mrs ①
 423△Dauer Geo J ①
 425 Haug Thos C ①
 △Haug Leo T
 427△Reichard Margt M Mrs
 △Mayfield Jack
 431△Schuldes John L ①
 433△Tiede Edw J ①
 △Tiede John J
 437△Huber Jacob ①
 △Myers Abr
 439△Gumkowski Walter J
 △Corwin Mildred B Mrs
 441△Meindl Jon B
 △Worz John
 rear△Mueckl Alex M
 443△Benker Phillip J
Best intersects

133A Sommers Frank @ rear
 134A Studen John O @
 137A English Ronald J
 138A Wilson Edwin C @
 rear Butler Gerald
 139A Hanley Raymond J
 Weber Edw
 140 Vacant
 rear Howell Clara Mrs
 141A Whalen Geo A @
 143A Bon Nathan @
 144A Christ Albert E @
 146A Wright Ellis W @
 Nolan Rhea M
 147A Schwartz Anselm C @
 Schwartz Sadie Mrs @
 149A Barrera Leonard A @
 Capello John A
 Davis Stella Mrs
 150A Bergen Chas
 Procter Willie
 152A Tarquini Vincent
 Cole DeForrest
 Brandt Wallace B
 Wahlers av intersects
 159A Perk Helmuth
 Hofmeister Micht
 160A Deierl Edw J gro
 162A Reigel John J meats
 163A Baik Nelson J @
 164A Baek Path Jas contr
 166A Greensaker Clifford C @
 Merklng Margt M Mrs
 167A Schmitt Jos H @
 169 Stutzman Margt M Mrs
 @
 Hofmann Conrad H
 172A Flynn Harry
 Schultz Anthony J @
 173 Cuvella Jos
 174A Hustay Willard P @
 175A Dreckel Cath Mrs @
 177A Wilder Janet M Mrs @
 178A Bingenman Julia L Mrs
 @
 Rustay Grant I
 179A Hoppie Chas R @
 180A Stern Winifred A Mrs
 Stanley Winifred A Mrs
 183 Hirsch Chas A @
 Parks Anna M
 184A Demske Fred F @
 Reiner Wm B
 185A White Chas
 Lepine Edw H
 Ceisner Calvin A
 186A Bell Edw @
 Coradotak Eug
 187A Klapp Danl A
 189A Ziemer Chas W @
 Hemike John C @
 190A Hettlich Kath Mrs @
 193A Knopka Helen Mrs @
 Knopka Geo L
 194A Kramer Albert E
 rear Miller Cath F Mrs @
 195A Sarach Leo A
 Keller Henry @
 198 Schneek Enno @
 Boyd Jas
 rear Schultz Wm J
 199A Beck Frank K @
 Boltz Arth
 201 Lauth Maryanna @
 202A Bierbrauer Marie M Mrs
 Kocienki Robt
 rear Dilleuth Carl C
 Shuman Margt Mrs
 203A Mayback Rosina L Mrs
 @
 205A Lawrence Walter A @
 Poulton Walter A
 208A Both Ernest J
 Schmitz Louis @
 210A Gruber Jos
 Sagatetter Norbert G
 rear Gloss Norman W
 211 Foster Edna O @
 212A Renner Henry
 Gloss Leonard @
 214A Kinck Chas C

215 Kick Casper J @
 216A Deaconess Hospital
 (Nurses' Home)
 217A Ruth Albert @
 221A Brick Rose W Mrs @
 225A Gould Louis F @
 Ives G Lyman
 rear Smith Florilla
 Brown Laura Mrs
 229A Dehn Milton B
 Lewandowski Ellguis F
 231A Luense Lillian D Mrs @
 Luense Alvin R
 233A Shannon Thelma
 Mosier Norma J
 rear Reidy Jas T
 Lewinski Bernard
 237A Oehler Jos D @
 241A Troidl Jalia M @
 245A Korst Wm @
 247A Ritz Anna Mrs @
 Everitt Albert E
 rear Ritz John A
 Barrett Madelyn A
 248A Ayer Roy J
 252A Beltrami Eug L
 253A Schaefer Helen Mrs @
 Pfeiffer Edw
 255A Schutts Clair N @
 Muehlbauer Max
 rear Vacant
 257A Schmidt Arth G
 Schiffler Edw C
 rear Zeltz Donald
 258A Clare Marjorie P
 Gustafson Marilyn V
 260A Hsia Tingel
 263A McFeeley Mary A Mrs
 264A Smith Robt W
 Humboldt pkwy intersects

165 Comtois Lucien @
 166A Kordas John P
 rear Hill Harry M
 AGreenberg Herman @
 167AVetter Cath L
 Delasser Wm G
 168A Reger Aubrey L
 174 Thur Geo W paperhng
 176AMunn Caroline A Mrs @
 178A Beck Henry J @
 184AVotter Emma W @
 186ASanti Vincent J
 190ASmiter Leah E @
 192AFrank Lydia Mrs @
 Frank Richd I
 196AHughes Ruth M
 AGehl Steph @
 200ASchmidt Wm @
 202ASarikas Theo @
 ANicolaides Paul
 206 Hogg Phillip @
 AChatley John
 208AKooppel Edwin W
 LaPatia Lewis E @
 210A Blake Howard C @
 212A Evans J Donald
 ABaker Chas V @
 216ACarl Oscar A
 AZimmerman Richd A @
 218A Adbender Gladys A
 222AOtt Arth @

132
 Maston av intersects
 311 Staub Arth C
 315 Widelski Leo
 321AGreen John R
 Stemen Mary M Mrs
 ABlake Edw
 323ARosar Wm
 McCarty John J

Peach ends
 329 Manning Thos J
 AAgallo Silvio B
 331 Catalano Frank J @
 Catalano Carmen E
 337AWater Cora C Mrs @
 339AKlemenz Louise Mrs @
 Klemenz Eug
 341A Handel Fred A
 345AFabisno Saml @
 347ALageman Bertha S Mrs @
 Thomson Thos C
 Palmisano Peter

Grape ends
 357A Andrus Stanley
 AGilles Margt
 359 Small Clara E
 ASchler Anna E
 rear Moser Norman E
 361 Palmisano John @
 363AMcGurly Cath Mrs
 AVetter Chas
 AEllsworth Frank M
 rear AScheffler Fredk W
 369AEspaw Isadore A
 Werner Fred H
 Kaufman Alton J
 AWagner Frank
 rear AClark Francis
 nw corA Buffalo Civic Stadium

128
 Jefferson av intersects
 399AFrich Louis W auto
 glass
 400AHyan Dry Beverages
 ALangh Bakery Inc
 ALangh Creamery Inc
 401AGold Arth M
 AMonahan Saml
 403A Starns Nelson R
 AMorehouse Ella M Mrs
 407 Cooper Mildred B
 ASullivan Thos C @
 409AOlsen Sophus @
 411ASiffing Theo J
 AWinzouried Albert J
 Youngman Milton H
 413AOpel John conftr

Earl pl ends
 419AGeorgian Beauty Salon
 AChamberlain Phyllis H
 Dash Francis H
 421 Engine Co 21 BFD
 423 Hook and Ladder Co No
 15 BFD
 427AHochhauser Julius M @
 Altman Aug M
 AHochhauser Fred @
 ARasch Clara E
 429 Lina Theo C
 433ALina Rose Mrs @
 AKoch Ella E
 435AMaest Howard O R
 rear AReger's Monarch Auto
 Glass Shop
 Reger John B
 439 Buffalo Niagara Electric
 Corp (sub sta)
 445AMarcher Louis C @

Pershing av intersects (ns
 not open)
 453 Carver Clifford
 ARath Edw @ restr
 457A Adamczak Chester A
 chiropractr
 458AMacDonald Halford
 AKlein Frank
 458LAKennedy David J
 460AKeller Fredk Jr @
 ANussbaum Norman J
 461AHuebbindler Alois B @
 464AFries Earl G
 AFries Florence L Mrs @
 465AHuz Frank J Jr @
 delicatessen
 AFrem Clarence
 466A Anderson Frank
 Cierlicki Stanley S
 469ASchwander Wilberl
 AVogelsang Edw funeral
 dir

BEST—Contd
 470AKohlback Chester B
 472AMiskey Jos
 AMurbach Oscar H @
 473A Anderson Emil A
 Binger Geo E
 476AHolworth Albert @
 477ABanas Jos A @
 AOsuch Chester
 480APhas Nathan A @
 ADeaney John
 485AAsylum of Our Lady of
 Refuge
 ASisters of the Good
 Shepherd Convent
 486AHaffa Kate Mrs @
 Schello Rose Mrs
 492AGless Albert W
 Giese Henry L
 494AFruth Matthew R
 ABusch Wm
 496A August Geo C
 AHoffelins Norman G @
 498AHills Willard J
 AVeher Eliz S Mrs
 500AGollwitzer Geo C @
 702AHeppner Martin J Rev
 Rechrer av begins
 518AFunk Arth L @ phys
 522ALudwig Howard J @
 ABecker Clara B Mrs
 528APanzica Anthony G
 ALake Clarence C
 530AFlieri Alex W
 AFlieri Raymond C
 mach repr
 534AWyant Albert E
 Mayle Herman R

126
 Johnson ends
 536A Harper Jerome J
 Karovski Anthony
 Wohlers av begins
 537 Davidson Geo R
 AFisher Frank J @
 541A Long Harry E @
 AFord Leonard H @
 543 Lindner Frank
 Plakorski John @
 548 Bonnyida Arnold P
 APrince Harry I @
 550AHonecker Elmer W
 AGuenther Henry @
 551ARichert Beatrice R @
 AMartin Geo O
 553 Thielke Allen A
 Heubusch Paul H
 555AVasper Edw L
 556 Elliott Laura
 AFass Chas @
 557ABest Barber & Beauty
 Shop
 AGambacorta Mario J @
 561APaully Urban @
 APaully Urban Jr
 563AHalpern Julius @
 drugs
 Keltong Birdsell Jr
 Norway Park begins
 Sherman ends

571ASchlinger Christ H
 restr
 573 Danahy-Faxon Stores
 Inc (br) gros
 AWinkler Jos J @
 577 Gambacorta Louis barber
 Wankler Edw
 579A Staebel Aug B liquors
 583AVallin Henry L
 585 ASney Alf T
 ASmith Edgar H
 587AJaeger Henry @
 AKoll Herbert G
 rear Valtin John J
 591AHessenthaler Albert C
 meats
 593A Ertl Henry tailor
 AMyers Mabel Mrs
 APiccolo Jos J
 Harrison Ada P
 rear Wilkinson Benl
 597ABrown Fredk R gro
 Peck Jos W @
 ALowe Charlotte

Fox ends
 Linden Park begins
 6002Lembke & Nauth real
 est
 605ARinatte Jack P barber
 Bartz Jas F
 607ARothlin Paul J gas sta
 Jones Edw J
 Maser Lila E
 613AGoergen Michl F @
 615AWehrfritz Cecelia M
 616ADim John E
 617ABall Henry J @
 618ASchumacher Henry W
 ARath Geo F
 620ARivo David phys
 623 Pilgrim Evangelical and
 Returned Church
 Herman ends
 West Parade av begins
 ns Humboldt Park

643ASchopping Harvey P
 Rev
 643AVanderbush Frances Mrs
 @
 657APohlz Wm F @
 APoble Wilbert H
 659AElsaesser Wm J @
 Elsaesser Herbert C
 661 No return

Gulford ends
 669AGermann Eliz Mrs
 673APoe Jos
 675 Rothbauer Adelaide C @
 679 No return
 679 No return
 681AWelt Marlon A Mrs @
 Deltz Charlotte A

BEST—Contd
 683APawliaczyk Stanley B
 687A Huber Chas F @ restr
 Rich ends
 697ACampbell Wm
 ADrzewiecki Danl F
 699AHarrer Frank X @
 AFarr Mortimer G
 701 Ostrowski Wm B real est
 ACollins Anthony D @
 703AMeriau Frances J Mrs
 711ASpindelov Chas F
 Fabrikant Benl
 Bruchl Walter J
 rear Wolf John V
 713AMaurer Ann
 717ABaumgartner Conrad L

Helmler Anthony
 AMaruszewski Victor gro
 Sweeney ends
 723AMorlock Gertrude M @
 Fauth Ralph
 727AWerick Jerome H @
 AWerick Jerome F
 729 Denz Edw D @
 AZangl Jos E
 rear Adams Leo J
 Krause Jerry

733 Hildebrand Fred W
 AHerko Mary C Mrs @
 737ANolder Anna M
 739AKralick Emily T
 AMurphy Leo P
 AKelsey Jos N
 ATHorpe Heather G
 743AHellriegel Fredk J @
 747ASulecki Chas C @
 Myers ends

753AMartin Francis L @
 755AWoltz Geo W @ lwyr
 759AFisher Thos F
 AFisher Gerard chiroprac-
 tor
 761AMakarewicz Ladislaus J
 phys
 765ARosinski Stanislaus @
 Fillmore av intersects

775 Public School No 24
 781 MacDonald Nell Mrs
 783AGurr Beatrice @
 785ALawrence Henry C @
 Becker Donald

791AWoltowicz Jos D @
 793A Armantrout Ross E @
 797AGallisdorfer John @
 799AKoszulinski Rozalia Mrs
 801ARadecki Jacob
 AKrawulski Mary Mrs
 Okoneczak Frank J
 805AKrupa Jos
 807ASzymkowlak Frank F @
 809AMorgott Max L @
 811ATupaj Wm @
 813 Dzielinski Ziggy
 Johnson Fredk J
 AKlein Leonard J
 Genesee av intersects

BRUNSWICK BLVD— 154 From
 1532 Jefferson av east to
 Humboldt pkwy
 3A Koren Max
 4A Wright Sara
 5A Weintraub Saml
 6A Mahoney Norine I
 6A Morrison Melvin
 7A Truebel Richd
 7A Goldstein Morris M
 8A Gottlieb Nathan
 9A Heagy Anne
 9A Scheller Fred H
 10A Morrison Eli
 10A Dozoretz Chas C
 11A Belsky Louis
 12A Freedman Wm
 15A Chernilla Edw
 18A Smith Frank H
 roofer
 ACrowley Harry F pntr
 19A Leer Albert A
 Schliederer John V
 mining eng
 23A Guarino Sam
 26A Trinity Old Lutheran Ch
 27A Hoffman Harold G
 chtr
 29 Ullman Herschel
 ACantor Albert
 30A Alpers Martin Rev
 32A Rogers Julius J
 33A Roehm Otto F
 Deibel Maunard G
 34A Zier Gertrude Mrs
 35A Osborne Stuart
 36A Dotterweich Jos H
 41A Kanelos Gust G
Lensdale rd intersects
 50A Durchslag Harry J
 APaul Benny
 huckster
 53A Lauer Emil
 Seders Hyman prod dir
 54A Ruslander Lester
 AShoffman Francis L
 56A Shapiro Irving L
 AHauck Geo R
 57A Spector Pauline
 AObstein Kiever
 ARizzuto Jos
 60A Leff Nessa Mrs
 ACohen Meyer
 61A Perlman Benj
 AKretschmer Gunther
 64A Chernick Harold
 AHolman Kenneth
 65A Serns Nathan M
 ARasnick Julius
 68A Cheiffetz Herman
 ABalsom Meyer H
 69A Bronstein Louis
 AHaber Norman
 70A Slepian Isaac
 ALorber Louis
 71A Bernhard Anna Mrs
 74A Stern Gerald
 AGoorevich Isador
 75A Habberfield Trevor W
 AEhrlich Henry window
 displays
 ARoyner Harry
 78A Kaiser Morris
 junk
 AKantrowitz Max H
 79A Holman Isador I junk dir
 APolak Jos
 82A Lederman Chas
 83A Feldman Max junk dir
 AKleiman Harry
 86A Jadd Goldie Mrs
 AJadd Albert
 87A Giller Nathan
 huckster
 ALevy Meyer
 88A Rabinowitz Leo
 LAzar Peter
 89A Cohen May S Mrs
 ARobinson Lillian Mrs
 92A Gershorvitz Chas
 AGordon Morris
 96A Stern Sol
 AStern Doris Mrs
 97A Kahn Geo
 AKisain Morris B
 100A Schultz Pearl V Mrs
 Cohen Albert L
 101A Cohen Morris
 ACutler Minnie Mrs
 103A Burman Julia
 ASilverstein Louis
 104A Kestenbaum Saml H
 Paul Fannie K Mrs
 105A Raych Saml W
 Owsorowitz Maurice
 106A Pohl Philip
 107A Mandel Frank
 AFox Chas
 huckster
 109A Reingold David
 ASpektor Louis
 110A Statland Yudie
 ASchwartz Chas
 114A Sallis Lewis
 AWilliams Edw
 115A Kronson Isadore
 ARosen Frank
 118A Skerker Saul
 AHarrison Geo J
 119A Gaughan Wm J
 AIsenberg Irving
 122A Wobrock Clarence P
 AFields Robt
 123A Sellers Max
 AJacobson Jos B
 126A Lazar Harry H
 APless Aaron
 127A Kolken Morris
 AJadd Benj N
 128A Talty Margt F Mrs
 ARosenthal Isadore M
 ACurry Mary V
 129A Marr Jos A
 AWenrich Roger K

BRUNSWICK BLVD—Contd

132 Peters Edw C
 ACooper Louis
 133A Belasco Saml
 AHafner Henry
 136A Silverstein Benj
 ARyerse Oscar G
 137A Buxbaum John E
 AGreen Irving
 140A Fleming Wm E
 ABellinson Meyer
 141A Kohn Edna Mrs
 AEllentuck Irwin
 144A Herman Saml H
 ABernstein Dorothy
 145A Pless Morris
 ASlutsky Morris
 146A Halpern Julius
 AMarks Chas M
 147A Glaser Benj
 APrince Pauline
 150A Levy Nathan
 153A Curtis Saml W
 AHarston Walter J
 120
Woblers av intersects
 160A Bernstein Irving
 AHamilton Harold W
 161A Cooperman Harry
 junk
 ACriden Harry
 164A Fiorella Frank
 AIsenberg Bertha Mrs
 AZelchner Lottie Mrs
 165A Kadish Sanford I
 AMeschies Jack
 168A Saffron Edw
 AMcCoy Chas H Rev
 169A Saraceno Jos
 170A Toplin Louis
 171A Hanzel Isadore
 ADickman Abr
 175A Goldfarb Benj
 AObstein Lieber
 176A Bursteln Saml
 AZollerson Jos food distr
 179A Joseph Harry
 AGorenflo Oscar B
 180A Feldstein Morris
 AMaidy Sarah Mrs
 182A Dean Eric O
 AGelman Max J
 183A Rosen Jacob
 186A Kalejta Anthony
 ABrown Harry
 187A Blendinger Raymond G
 AGentner Geo A
 189A Schruft Harry H
 huckster
 ABlove Louis
 190A Berg Hyman M
 AShafer Max
 192A Lehr Mary K Mrs
 AGanson Abr dry gds
 193A Woyt Sylvester G
 ABauer Nelson L G
 196A Pozarny Max
 AWolf Tillie Mrs
 197A Simon Nathan P
 AStraub Wm G
 199A Benderson Jos
 ACunningham Paul
 200A Jacobson Morris
 plmbr
 Ludwig Jack
 202A Lansky Morris
 ACobrin Isadore
 203A Miller Julius
 AGoorevich Henry
 206A Meer Jos
 ARaderman Jack
 207A Basel Yveta Mrs
 ANtman Jack
 210A Benatovich Hyman
 ALettman Alf
 214A A & A Veteran Movers
 ADankner Morris
 AKerner Abr
 ASegel Saml
 215A Provost Geo W
 ASchramm Arth T
 218A Lefkowitz Emanuel
 AWagner Rose L Mrs
 219A Strauss Hyman D
 AMemel Philip A
 222A DeBlasis Philip J
 ADeBlasis Ralph
 223A Freed David H
 APagin Dora Mrs
 224A Daly Jas J
 ADaly Mary F
 226A Wiseman Eebel
 AOdin Alex real est
 227A Block Edw
 ASeller Paul
 229A Balk Meyer contr
 ACohen Irving
 232A Levy Harry B
 AHeckman Gerald J
 233A Harris Benj M
 235A Stillier Tamie Mrs
 AStillier Aloys
 ASchwartz Saml
 236A Marcus Sol
 ATyson Elias G
 239A Sawyer Raymond W
 240A Gilberg Saml
 AGoldstein Barnet M
 242A Haenzel Fredk M
 243 Klein Howard
 AKatz Saml
 246A Galek Irving
 249A Young Andrew
 ASchreier Robt W
 250A Isenberg Reuben L
 251A Boehm Edw C
 ARender Mattie Mrs
 254A Adler Louis
 255A Spillman Jos J
 Humboldt pkwy intersects

80A Rogers Alex
 81A Lang Louis F
 82A Alefantis Louis G
 AScott Philip
 85A Bassow David paper
 lnger
 AOrtolano Jos
 86A Goldstein Jos carp
 AGoldstein Sidney
 89A Greene Lillian H
 AWeinstein Max L
 90A David Nathan
 APulka Saml
 91A Levy Rose Mrs
 AGriener Harry
 94A Coonly Winifred A
 ATock Madeline B Mrs
 96A Turchiarelli Louis
 ASerota Meyer
 100A Bagel Louis L
 ARosenberg Ben
 104A Nichols Mortimer A
 ACutter Saml M
 120
Woblers av intersects
 114A Leech Harry N
 ALeech Russell M
 AHox Chas E
 AKlein Gertrude
 118A Samuels Lawrence
 122A McKee Harry S
 ANeill Edw V
 125A Rosenthal Jennie Mrs
 AKassirer Isaac
 126A Cohn Beatrice Mrs
 AWarren Ida Mrs
 127A Appelbaum Allen B
 ASchwartz Nathan
 128A Laniles Lena Mrs
 AGilbow Michl
 131A Scarceila Andrew
 ANappi Ernest A
 132A Meyers Anna Mrs
 AMeyers Abe
 135A Polkowitz Hyman
 ASarles Ralph huckster
 136 Varran Jos
 AREich Jos
 137A Hart Fred
 ADeMarquie Leon
 138A Cantor Benj
 ABernhard Rebecca Mrs
 141A Bernhard Max
 AChazen Max M
 142A Arcowitz Leo
 AMcKenna Gordon
 145A Moskowitz Max
 ABuman Saml
 146A Brock Jos
 AKeller Edw G
 149A Segal David
 ABridman Bertha Mrs
 drsnkr
 150A Potash Harry
 APlackiewicz Arth W
 151A Sultank Max
 ABonczewitz Aaron
 152A Frey Fannie Mrs
 ACohen Hyman
 155A Rodenberg Rosa Mrs
 AKrupnick Max
 156A Middleman Rebecca Mrs
 157A Abrams Sidney M
 159A Grossman Nathan
 ADavis Saml
 160A Millowitz Reuben
 ALudwig Mayer
 163A Greenberg Sarah Mrs
 Greenberg Carl
 164A Gilten Chas
 ASpeler Isador
 165A Lipka Saml
 AMichaels Morris
 168A Eisner Harold
 ALubick Ada Mrs
 169A Anowski Walter F
 AGorobetz David huckster
 170A Prince Earl H
 ABrautigam Sol
 173A Green Louis H junk
 AMorris Jack
 Miller Harry junk
 174A Wright John F
 ASilverstri Henry A
 175A Norman Louis
 huckster
 AMalin Emanuel

176 Δ Weinstein Jennie Mrs
 179 Δ Urkofsky Morris
 Δ Cooperman Saml
 180 Δ Lederman Saml
 Δ Harris Mayo
 183 Δ Tasman Phillip ⊙
 Δ Kallett Saml
 184 Δ Landau Juda ⊙ dry gds
 187 Δ Cohn Carl ⊙
 Δ Eisenberg Louis
 188 Δ Gottlieb Max
 Δ Himmel Jack
 191 Δ Sternman Nathan ⊙
 Δ Lieberman Jos ⊙
 192 Δ Alt Chas ⊙
 Δ Freedman Bernard
 193 Δ Abrams Saml ⊙
 Δ Samuels Jacob
 196 Δ Rothenberg Henry ⊙
 197 Δ Mendelow Robt ⊙
 Δ Mendelow Martin
 198 Δ Rechtman Max ⊙
 Δ Rudman Albert A
 201 Mayer Rose Mrs ⊙
 Johnson Ira D
 202 Δ Sens Isadore ⊙
 Δ Bergman Nathan ptr
 205 Δ Marinaccio Saml ⊙
 Δ Sarles Danl R
 206 Δ Morris Rose Mrs ⊙
 Δ Davis Jos
 209 Δ Mitchell H LaMonte
 210 Δ Catalano Mary L ⊙
 phys
 Δ Catalano Mary Mrs ⊙
 Δ Riether Harry
 Δ Olson Edgar E
 Humboldt pkwy intersects

122

CELTIC PLACE — From 510
 E Utica north to Glenwood
 av
 11 Δ Flerle Jos J ⊙
 14 Δ Leuer Cornelius W ⊙
 17 Δ Burgin Howard W
 18 Δ Hannah Chas R ⊙
 19 Δ Burke Jas M ⊙
 20 Δ Dietz Anne R Mrs ⊙
 23 Δ Utech Howard A
 Δ Vanderlip Chas H ⊙
 24 Δ Boyce Gertrude Mrs
 Δ Mayer Julius ⊙
 27 Δ Scheuerman Chas D ⊙

284 Weismantel Mark P
 ΔGraumann Norman F ©
 Glenwood av intersects

468 Greulich Aug
 ΔKreutter Barbara Mrs ©
 469 Lange Frieda A ©
 ΔSpaulding Floyd M
 473 ΔSchmidt Cath L Mrs ©
 ΔRingleben Donald M
 474 ΔSchmidt John G ©
 Steinkerchner Jerome
 475 ΔNiedermaier Leonard A
 ©
 ΔMesier John A
 478 Menders Richd H ©
 Walker Jas S
 479 ΔKebler Fredk W
 ΔCzombel Peter M
 480 ΔAdams Wm H
 ΔBoehringer Anna U ©
 483 Sherwood Jos W
 ΔJordan Ida M Mrs ©
 487 Rader Carl J
 ΔBlaufuss Pauline B Mrs
 ©
 490 ΔRoberts Herman C
 ΔSzuwalski W Zadora
 491 Schaffner Fredk H
 ΔSchaeffer Frank C ©
 492 ΔNebrich Sylvester J ©
 ΔGraeber Wm H
 Roehrer av intersects
 500 ΔAndre Eliza Mrs ©
 502 ΔOexle Salome Mrs
 504 ΔSchwegler Jos F ©
 ΔJenkins Clarence W
 505 ΔCroessman Wm P ©
 507 ΔWheeler Walter H ©
 508 ΔUlrich Albert E ©
 Schneider Herbert
 509 Bursch Wm
 Witt Emma A Mrs ©
 511 Gurney Ethel F Mrs
 512 ΔHermann John © pdlr
 Kohllahn Wm A
 514 Keister Lester L
 Lapinski John
 515 White Florence D Mrs
 ©
 ΔLipton Kath A
 516 ΔGalser Wm B ©
 519 ΔEuscher John A ©
 Fell Clara H Mrs ©

DODGE—Contd

- 520 ΔLemm Helen Mrs ©
 ΔPerry Danl S
 Wohlers av Intersects
- 528 ΔFink Louis L ©
 ΔNussbaum Walter gro
- 529 ΔRich Edw G meats
 ΔHeller Mae Mrs ©
- 531 ΔHaller Jacob ©
 Biemann Chas D
- 532 ΔRuth John E
 ΔTills Herb R © coal
- 534 Paquette Wm F
 ΔRieppel Theresa Mrs ©
- 535 Preiss Wm A
 Fritsch Agnes G Mrs
 Norway Park ends
- 564 ΔGerman R C Orphan
 Home
 Linden Park ends
- 599 ΔMoniecki Stella J Mrs ©
 West Parade av Intersects

- 80 ΔRosen Mary Mrs
 83 ΔDowding Harry ©
 84 ΔMackenburg Anna M
 Mrs ©
- 85 ΔWiner Saml ©
 88 ΔCaruana Frank H ©
 89 ΔChirlin Harry ©
 paperhngtr
- 90 ΔSaltzman Chas C ©
 93 ΔZiemer Henry ©
 94 ΔMartin Robt
 97 ΔFrank Rudolf P ©
 ΔWurzer Anton
- 98 ΔEdelman Louis ©
 101 ΔRosen Max ©
 102 ΔBrooks Sara Mrs ©
 104 ΔGoldstein Saml
 105 ΔKlein Kurt
 ΔJones John H
- 120
 Wohlers av Intersects
- 113 ΔKrasner Philip ©
 ΔFalk Aaron
- 117 ΔRosokoff David L ©
 watch repr
- 121 ΔPuika Fred ©
 ΔStraining Elmer C
- 123 ΔRottenstein Alf ©
 ΔSchwartz Geo
- 126 ΔPublic School No 74
 127 ΔSmeader Clarence A ©
 ΔGrossman Nathan H
- 131 ΔMeyers Morris J ©
 ΔFeldstein Dora Mrs ©
- 135 ΔCheplove Herman G ©
 ΔHoff Albert
- 137 ΔSinger Phillip ©
 ΔPleskow Jacob M
- 141 ΔBerg Saml ©
 ΔWagner Simon
- 145 ΔGreenberg Oscar ©
 ΔBernstein Benj
- 149 ΔSobotka Ernest
 ΔSader Louis L ©

153 Δ Brown Max @
 Brown Sherwood
 157 Δ Chleffetz Aaron @
 Δ Carrel Israel
 163 Δ Glickstein David L @
 Δ Kohn Sigmund N
 167 Δ Martin Saml @ ptr
 Δ Benson Fred
 175 Δ Horwitz Jacob @
 Δ Kulick Louis
 179 Δ Croll Irving @
 Δ Schiferle Florian S
 183 Δ Green Benj F @
 Δ Markowitz Robt
 Northland av intersects

369 Δ Coca-Cola Bottling Co
 372 Δ LeFauve Julian
 Δ Prior John E @
 375-79 Coca-Cola Bottling Co
 (garage)
 376 Δ MaKenzie Elsie Mrs
 Δ Schweigert Oliver J @
 378 Δ Colby Anna Mrs
 Δ Schroeder Morris @
 380 Δ Zeiher Sibbie Mrs @
 Δ Matches Theadora Mrs
 381 Δ David Nathan fill sta
 384 Δ Graham Arth B
 Bell Otis
 388 Δ Breinlinger Lina Mrs
 @
 394 Δ Bening Aug U @
 cheese distributor
 395 Δ Tune-Up Shop fill sta
 396 Δ Sperer Saml
 Δ Sadkin Benj @ junk
 400 Δ Saffer Saml
 Δ Dispenza Chas J
 401 Δ Tasman Jacob Z clo
 cin
 403-05 Δ Lee Thos A sht mtl
 wkr
 404 Δ Tasman Jacob Z @
 406 Δ Rombach Jos A @
 Δ Burkholder Geo H
 410 Δ Schruft Louis
 Δ Draman Chas S @
 Rohrer av ends
 413 Δ Risman Norman @ gro
 Schwartz Robt D
 415 Δ Perelstein David meats
 416 Δ Williams Thos J
 Δ Brody Saml
 417 Uger Chas cigars
 rear McManus Jas
 418 Δ Selling Benj M @
 Δ Cohen Benj
 419 Δ Reisner Abr @ fish
 Δ Spector Jack
 420 Δ Lidle Chas H @
 Δ Webster Arth O
 421 Δ Kramer Henry @ meats
 Holtzman Fred
 425 Δ Schutz Bakery
 Δ Schutz Chas
 426 Δ Holzman Albert @
 Δ Weiner Mildred S Mrs @

FERRY E—Contd

- 427 Δ Shark Benj @ meals
- 428 Δ Shubar Bess Mrs
- 428 Δ David Jos
- 428 Δ DiPasquale Thos @
- 430 Δ Lewis Robt
- 430 Δ Chertin Morris delicatessen
- 431 Δ Sunbright Food Mkt gros
- 432 Δ Klader Edw beauty shop
- 432 Δ Fradin Max
- 432 Δ Lekowitz
- 433 Δ Schmidt Herbert restr
- 434 Δ Castleman Jacob J liquor
- 434 Δ Hatoff Bella Mrs @
- 434 Δ Graetz Morris
- 436 Δ Urkovsky Morris gro
- 120 Wohlens av intersects
- 437 Δ Hamlin Park Pharmacy Crawford Nelson J @
- 439 Δ Linmaier Eug J
- 439 Δ Blinker Restr The
- 441 Δ Gale Chas W
- 441 Δ Altman Jacob
- 441 Vacant store
- 442 Δ Friede Erwin phys
- 442 Δ Kleinman Arth dentist
- 442 Δ Halpern Sol E
- 445 Δ McManus Jas cabindr
- 446 Δ Wolfe Jack
- 446 Δ McGowan Thos J @
- 450 Δ Messinger Caroline Mrs @
- Blood Rolt E
- 452 Δ Gesegnet Alois C F @ chiropractor
- Δ Wojtowicz John
- 453 Δ Blatt John @
- 456 Δ Schultz Wm @
- Δ Westbrook Otto K
- 457 Δ Pischka Arth W @
- 458 Δ Wells Marvin J @
- Δ Shullimson Morris
- 461 Δ Stone Frank W
- Δ Green Saml @
- 463 Δ Hetzel Clara Mrs @
- 464 Δ Davis Earman @
- Δ Meyers Frances Mrs
- 466 Δ Hayman Adolph P @
- Δ Kaminsky Chas
- 467 Δ Heida Aaron @
- Δ Zie Harry
- 469 Δ Camilleri Saml A @
- Δ Patti Saml J @
- 470 Δ Woelfel H Howard
- Δ Woelfel Christ H @
- 471 Δ Michalski Frank
- 472 Δ Maikinson Irving @
- Δ Blalys Alex @
- 473-81 Δ Glaser Ben fill sta
- 476 Δ Grossman Saml
- Δ Bell Max
- 480 Δ Nil Mary S Mrs @
- Δ Schlager Louis F
- 484 Δ Miller Cecille Mrs
- Δ Smith LeRoy R @
- 486 Δ Ginsberg Bernard
- Δ Chazen Chas @
- 489 Δ Puffer Frank @
- 490 Δ Albrecht Harry L
- Δ Lucas Edw
- 492 Δ Simpson Jas R @
- Δ Hedden Burt J
- 493 Δ Ober Jacob Congrega-tion
- 495 Δ Feldman Saml J @
- Δ Blatt Jacob
- 496 Δ Levinsky Saml @
- Δ Lyman Arth C
- 497 Δ Epstein Ralph
- Δ Nappo Albert @
- 499 Δ Winer Nathan @
- Δ Levy Marvin
- 500 Δ Ries Margt Mrs @
- Δ Hart Ellen E
- 501 Δ Mattz John @
- 503 Δ Dressing Louis C @
- Owens Egbert J
- 504 Δ Strauss Saml @ huckster
- Δ Feldman Harry
- 505 Δ Goldberg David A
- Δ Rogers Francis M
- 506 Δ Marzello Angelo @
- Δ Morrison Edgar A
- 507 Δ Greenspan Hyman @ sht mtl wks
- Δ Chassin Fay Mrs
- 510 Δ Nagel Anna E Mrs @
- Δ Schaefer Robt J
- 514 Δ Zahn Marc Mrs
- Δ Bararo Donato @
- 515 Δ Burke John H
- Δ Schroepfel Wm R @
- 518 Δ Pressing Walter C @
- Tank Edw H
- 520 Δ Wolfe Raymond J @
- 523 Δ Stoessel Awning Co
- Δ Faber Edw @
- 524 Δ Dosing Elmer H @
- 527 Δ Cosline & Westfield piano repr
- 529 Δ Buffalo Business Enterprises real est
- Δ Saffirstein Regina Mrs
- Δ Ross Harry
- Δ Amigone Anthony P
- 530 Δ Clergy Loretta Mrs
- Δ Bob David
- 531 Δ Ferry-Humboldt Beauty Shop
- Δ Beck Chas W
- 532 Δ Spiegelman Harry @ phys
- 533 Δ Stoessel Wm C
- Δ Hornung Frank X
- 534 Δ Hugelkantz Kenneth J
- Δ Streams Cass @

- 537 Δ Amazon Wm H @
- Δ Amazon Norman C
- 539 Δ Veltz Stuart E
- Δ Snodgrass Leslie M herbs
- 543 Δ Knapp Tillie Mrs @
- Δ Wadell Ralph E
- 545 Δ Mather Marshall radios
- Hofnacki Walter P
- Δ Toolner Raymond F
- 547 Δ Parkway Tavern
- Δ Wutz Jos F
- 549 Δ Parkway Delicatessen Humboldt pkwy intersects
- 551 Δ R & M Cleaners
- 573 Δ Calnes Albert delicatessen
- Δ Keith Rose
- Δ Franz Wm H
- 577 Δ Mitchell Kath Mrs @
- Hellelogal Ida Mrs
- 579 Δ Fernon Vincent D
- Δ Ess Lester H
- 581 Δ Snyder Franklin G
- Δ Friedly Evelyn Mrs
- 584 Δ DePaese Eugenia Mrs @
- 585 Δ Zimmerman Florence Mrs
- Δ Grant Gertrude Mrs @
- 586 Δ Lang Jacob A @
- 588 Δ Humboldt Garage auto repr
- 589 Δ Cavalleri Anthony M @
- Δ Shearer Arth C
- 590 Δ Strano Fred @
- Δ Kosky Victor
- 591 Δ Martin Albert E
- Shaw Leo P
- 594 Δ Markello Carl B
- 596 Δ Hegenkamp Louis
- Δ Kabot Walter @
- 597 Δ Gall Winifred E Mrs @
- 598 Δ Gruber Harold J
- Δ Selby Julia Mrs @
- 599 Δ Paladino Chas @
- Δ Wassinger Jos W
- 600 Vacant
- 603 Δ Bavaro Louis @
- Δ Stirratt Myron A
- 605 Δ Berneri Arth J @
- Δ Schenk Conrad
- 606 Δ Pilarz Bronislaus @
- 609 Δ Cascio Mamie Mrs @
- Δ Cascio Saml C
- Δ Cascio Nicholas F
- Δ Reeves John F
- 610 Δ Fox Arth R
- 613 Δ Hough Jas H
- Δ Kam Herbert H
- 615 Δ Waggoner E Parker Jr @
- Δ Rick Jas L
- 619 Δ McManus Raymond
- Δ Rappold Danl @
- 621 Δ O'Brien Beatrice M Mrs
- Δ Platt Isaac
- 622 Δ Reynolds Heid R @
- 624 Δ Hoffman Morris I @
- 625 Δ Hazen Harold E @
- Δ Pesono Saml J
- 626 Δ Stecker Phillip @ paperhng
- Diebold Caroline S Mrs
- 627 Δ Libertore Danl J @
- Δ Gian Michl C
- 628 Δ Gall Neoma
- Δ Ulrich Edw @
- 629 Δ Funk Fredk G @
- 630 Δ Simpson Dennis E
- Δ Burger Francis L
- 631 Δ Terhorst John T @
- rear Δ Haley Estella M
- 632 Δ Hesselschwerdt Barbara Mrs @
- Δ Miller Stewart M
- 634 Δ Notarilantonio Ascenzio @
- Δ Maccalupo Jas V
- 635 Δ Stevenson Fred J @
- Δ Westfield Lawrence
- 636 Δ Hoettcher Wm C
- Δ Meiz Eug J
- 639 Δ Winterling Ida Mrs
- Δ Meiz Jos @
- 641 Δ Repschluger Edwin C
- Δ Boltz Oscar O
- 642 Δ Rerchio Vito
- Pickenscher Margt Mrs
- 644 Δ McPhee John A @
- Δ Simpson Rossiter E
- 648 Δ Ellsworth Emma Mrs @
- Δ Goodwin Wm G
- 651 Δ Leomberger Chas A @ sht contr
- 652 Δ Bond Millie Mrs
- Δ Sullivan Gertrude M @
- 653 Δ Moyer Frank @
- 654 Δ Mastrone Frank @
- Δ Pringle Wm A
- 655 Δ Dwork Julia Mrs @
- 656 Δ Matley Frank J @
- 658 Δ Gammel Geo J paper-hng
- Gammel Irving @
- 661 Δ Levitch Saml
- Δ Weider Paul A @
- Δ Weiskopf Alex
- Fromm Marlon
- Filmore av intersects
- 684 Δ Prescription Optical Co
- 686 Δ Honey Bunny Shoppe The novelties
- 694 Δ Picone Chas J @
- Δ Huzar Jos @
- 698 Δ Parisio Angelo excavating contr
- Δ Addario Faust A
- 700 Δ Fetto Victoria Mrs @
- DeMarino Dominic
- rear Δ Fetto Vincent
- Fetto Frank

- 704 Δ Vitale Dominic @ gro
- Gallo John
- 708 Fleming John
- Δ Gregory Andrew
- Winchester av begins
- 724 Δ Fracasso Natalina Mrs
- Δ Rizzuto Jos
- 728 Pandolfi Paul @
- 757 Δ Dept of Public Works (dir of streets)
- Δ Police Garage
- Δ Police Signal System
- 770 Meyer Memorial Hoop (sewing room)
- 778 Δ Piazza Jos N
- 811 Δ Dberfeldt Louis
- Tibbetts Chas E @
- 812 Δ O'Rourke Baking Co Inc
- The
- 819-23 Δ Popp Elmer G mach shop
- 819 Δ Popp John @

- 1026ΔFormanick Irene Mrs
Jwlr
- 1030 Nowak Wallace barber
- ΔSmolnesky Michl
- 1034ΔEngine Co No 18
- 1038ΔCholinski Victor A @
Pesta Monica J Mrs
ΔVletor Optical Co
ΔTaropocki Edw
- 1042ΔPalinski Gregory @
Gorney Philip
ΔPalinski Ambrose J
ΔMiller Frank D
ΔMiller's Watch Repair
- 1044ΔTime Specialty Co
house furngs
- 1046ΔVisiting Nursing Assn
(br)
ΔFillmore Well Baby
Clinic
- 1049ΔKrantz Edw J monu-
ments

126
Genesee intersects

- 1070ΔPowers Beauty Shop
- 1074ΔBurzynski Frank S
lawyer
- ΔGurgas Madeline W @
- 1076-78 Public School No 24
- 1088ΔVetter Nelson E
Rosplichowski Edmund
Janiszewski Thaddeus
Gasuk Mary Mrs
1096 Matyiasik Walter J
ΔKamin Thaddeus
Schindler Mary Mrs
Meyer Wm F
- 1106ΔKrol Walter filling sta

124
Best intersects

- N Parade av intersects
- 1209-11ΔKulikowski Casimer
F restr
- 1213ΔDiVincenzo Pasquale @
ΔAspell Jas D
Boersma Vincent F
- 1215ΔSchmid Frank S
Schramm Anna Mrs
- 1216ΔMergler Henry B
Asaby Arth E
- 1217ΔKleindinst Robt E
AK T Pump Service
- 1220ΔKiener Rosa Mrs @
Krondaller Anthony
- 1221ΔWeaver Edw C @
ΔMadigan Leona M Mrs
- 1222ΔHughes Helen M @
ΔWalter John S
- 1224ΔLabart Wm E
- ΔKulikowski Casimer F
- 1226ΔDauterman John F @
restr
ΔHitzel Lole M Mrs
ΔJeffords Jeannette
Candon John F
- 1227ΔRambadt Earl F
ΔSchaefer Martin
ΔCooper Ray W @ deli-
catesen

122
Northampton intersects

- 1234ΔOrtwein Norman @
Lauch Norman E
ΔOrtwein Dorothy Mrs
delicatessen
- 1243 Vacant
- 1244 Carlino Frank
- Olivo Grace Mrs @
- 1247 Fresch Harry
Smith Omer H
Hellman Robt E
- 1248ΔOliver Jos @
Friel Louise L
- 1250ΔOliver Brake Servier
- 1251ΔVeteran Neon Signs Inc
ΔMallon Valeska K
- 1252 Kurth Sanford A
rearΔLang Grace
ΔButiak Stanley A
- 1256ΔPickenpack Matthew D
Fial Edw F
- 1257ΔBuffalo Milk Distribu-
tors Assn Inc bottle
exch
ΔPearson & Kantor filling
sta
- 1260 Doerr Anna Mrs @
Ditty Frank G plmbr
- 1261ΔKahaska Mary Mrs
restr
ΔWeber Fred F
- 1262ΔWestphal Gustav A @
- 1264ΔC & R Auto Service
- 1266ΔDoty Abr L signs
Milbrand John J
- 1267 Makuch Wojciech @
- 1268ΔClancy Edw L
- 1269ΔFillmore Sales Co tele-
vision equip
Nowak Archie barber
Baulmer Chas A

FILLMORE AV—Contd

- 1270ΔDeimar Gordon ice
cream
ΔMichno John pmr
Fougeron begins
- 1273ΔWalczak Wanda Mrs
restr
- 1277ΔRoehrig Alf G sheet
metal wks
ΔPadden Patk J
- 1279ΔRode Edw W contr sups
Girard pl ends
- 1280ΔNickrenz Roy G meats
ΔWeber Wm M @
- 1281-91ΔFillmore Auto Mas
- 1284ΔSonzewski Jos baker
Hinsch Geo A
- 1286 Wertz Josephine Mrs gro
ΔHill John
ΔBrandel Della Mrs @
- 1288ΔOsternaefer Clarence J
@ tailor
- 1292 Hartmann Wgo clo clnr
ΔSchaefer Harold H
ΔComeau Frank
- 1294ΔWitte Hilda @
ΔWitte Oscar S
funeral dir
- 1295ΔArtaft Venetian Blind
Mfg Co
- 1297ΔGrant Chas W
ΔMertz Carl jr @
funeral dir
ΔSchultz Harry broom
mfr
ΔLerch Andrew broom mfr
- 1299ΔHumboldt Florist
ΔOrlowski Leo
Mulholland Ida Mrs
ΔPoll Evelyn L @
- 1300ΔTurner & Clark filling
sta
- 1301 Kubanek Walter H
barber
Kubanek Augusta A Mrs
@
- 1303ΔGroth Margt B Mrs
delicatessen
ΔGroth Jos A
ΔBuscher Frank A @
plmb
Kibler Calvin C
1307ΔVogelsang Wm @
funeral dir
ΔFord Cecile V Mrs
Riley ends
Urban begins
- 1310-12ΔKern's P C Sons
hdw
ΔKern John K
1314ΔZimmerman John @
delicatessen
Riester Alf W
Zimba John
- 1318ΔWagner's Groceries
ΔWagner Clarence J
- 1319 StMary Magdalene RC
Church
- 1322 Swan Cleaners Inc (br)
Mrs
Scheuneman Margt T
Mrs
- 1324 Mollitor Alois G @
ΔWichtowski Mary S Mrs
ΔHose-A1 Elec Appliances
- 1325 StMary Magdalene RC
School Landon ends
- 1335ΔGerslitz Barbara @
McKay LeRoy pet shop
Zimmer Susan Mrs
ΔJim and Herman's
Barber Shop
Craig John F
- 1338ΔPoll Jos J @ shoe
repr
ΔSanta Maria Chas
Jwlr
ΔMesser Paul S
- 1339 Anescheno Peter musical
instruments
Schneider Carl
ΔMartin Wm
- 1340ΔBeros Natalie C confr
Beros Constantine D @
Weber Eug D
ΔZech Wm A
- 1342ΔTrade-in Furniture Co
ΔSeliger Burton G
Smith Donald E
rearΔPickenpack Robt J
- 1343ΔLindemann Chas meats
ΔLindemann Robt C
- 1344ΔSchaefer's Dept Store
ΔHarris Ada L Mrs
ΔRudolph Frances Mrs
- 1345ΔSchifferle Monarch
Builders Inc
ΔSchultz Herbert E plmbr
French begins
- 1350ΔRunge Esther Mrs gro
ΔMcGill Jas H dentist
ΔWanless John A
rear Ohlman Nelson G
ΔGebler Leonard
- 1353ΔSchuh Albert W restr
- 1354 McIntosh Geo B
ΔDelmonte Georgia Mrs
ΔMcLeod Harold @
- 1355 Schamber Wm P @
ΔShamber Beverage Co
- 1357ΔRavenas Andrew confr
- 1358ΔLeithe Frank E
greeting cards
ΔWiesman Geo E
Ott Ann Mrs
ΔPetersdorf Lester R
Sanders Mary C Mrs
- 1360 Jakubowski Valerian
ΔFillmore Delicatessen
- 1361ΔBrinkworth Vincent J
Zearkowski Richd L
ΔBarber Geo J

- 1362ΔAtkinson Albert E
dentist
ΔAtkinson Ralph W
dentist
ΔZitzler Mary A Mrs
ΔShore Augusta L
ΔGiudo Sebastian
ΔSmith Bert V
Linke Albert G
- 1364ΔSnow-White Cleaners
Laundrers
- 1365ΔMinea John restr
Ponto Anna H
ΔRiddell Adelaide Mrs
ΔDams Theresa E Mrs
Utica ends
- 1367-75ΔWinegar A F hdw
- 1372ΔHorwitz Lester H drugs
ΔWentzel John
- 1373ΔRising & Taylor Inc
adv agcy
ΔSpeed-O-Screen Process
Co
- 1374 Lapp Warren H
ΔAustin Claude C @
paints
- 1376ΔLoblaw Groceries Inc
(br) gros
ΔPoppenberg Edw J
1377-97ΔM & T Trust Co
(Fillmore-Utica br)
Box av begins
- 1382ΔScherer Hermgild @
ΔScherers Jewellery
- 1384ΔAdams Frank P @
sorist
- 1385ΔEldridge Service Station
tire repr
- 1387ΔDeco Restaurants Inc
(br)
- 1388ΔPugliese Nora Mrs
children's clo
- 1389 Eldridge Annabelle J
Mrs
Bates Willis J
- 1390ΔDoherty Chas S Mrs
Haber Carl D fruit
Urkewich Nicholas @
- 1392ΔVelt Carl R
ΔNowak Harry E @
barber
- 1393ΔReliable Market meats
- 1395ΔSenchoway Stanley Jwlr
ΔLaDura Violet Mrs
- 1397ΔWard John L restr
- 1400ΔHeim Walter J @
baker
Woopel ends
- 1401ΔSylvia Theatre
Reeder begins
- 1405-07ΔBuffalo 5c and
S 1.0c Store
- 1405ΔLeher Edw R
- 1406ΔSchuh Cath B Mrs
restr
Rupp Edw J jr
- 1407ΔLeher Rudolph J @
ΔGraham Chas A
ΔMeyer Clarence F dentist
- 1408ΔEven Eleanor C deli-
catesen
Haas Martin J
Gorman Jas H
- 1409ΔGullino Vito C shoe repr
Gullino Loretta Mrs @
Erel Jas W
- 1410ΔSerdil Chas fruit
- 1412ΔAllen Jessie Mrs restr
- 1414ΔUschold Geo @ baker
ΔHaas Chas J
- 1415ΔPrior Wm G delicatessen
Behen Marguerite Mrs
ΔMac's Texas Red Hots
Glenwood av intersects (wa
not open)
- 1422 D'Addio Russell R
- 1423ΔMarine Trust Co (Fill-
more Av Br)
- 1424 Auria Saml N barber
Ward Christine A Mrs
- 1425-27ΔStandard Roofing and
Siding Co
ΔStandard Floor Covering
Co linoleum
- 1426ΔGlenwood Press @
Cox Earl
ΔMaharan Thos E
- 1428ΔLaMarco Jos @
- 1428ΔBenshadie Herbert
- 1429 Mattley Frank J clo clnr
- 1431ΔSchick Raymond H drugs
ΔMaxwell Thos E
ΔGahagan Celia E Mrs
- 1432ΔCal's Service Sta
- 1433ΔAmerican Home Heat-
ing Co
Omior Jas D
- 1436ΔStormer Awning Co
ΔStorm Louis B @
- 1437-39ΔFuzzy Bros elec
appliances
ΔSzyzkowski Stanley
- 1438 Oberle's Hall
ΔOberle & Smith restr
ΔNew York Telephone Co
Club
Textile Workers Union
of Am Local 1024
(CIO)
United Furniture Wkrs
of Am Local 39 (CIO)
Cab Drivers Local 871
(AFofL)
Station C Ladies
Auxiliary
14th Ward Republican
Club
Liberty Lodge No 734
(IOOF)
- 1443ΔSmith Bertha women's
clo
Winslow av intersects

1448ΔTerrana Chas C coffee
whol
Wilson Edwin
1450-52ΔKaminsky Chas C
Indy
Jachim Joanna
ΔSilverman Sidney
1451ΔCaparella's Restaurant
1453ΔGehl Emily millinery
Mack Susan M
1455-57ΔNu-Way Market
(br) gro
1456ΔJeziorowski Edmund F
delicatessen
Palak John W
1458ΔCrusen Smith W
delicatessen
1460ΔGrimm Geraldine R
gift shop
ΔGrimm Chas W
1465ΔFreitag Mary Mrs
ΔMcIntosh John H
Weber Albert G
1466ΔTwentieth Century Auto
Supply Co
1468ΔHiltner John tailor

120
Woodlawn av intersects

1474ΔFillmore Wine &
Liquor Co
ΔParnelle Deane S
1476ΔBaltz Chas E
ΔRamapullo Lucio T
dentist
ΔDick's clo dlrs
1482ΔTychulski Pearl R Mrs
ΔRusso Chas A
1484 Diebold Jos J
1488ΔAllein Ruth C
ΔGadomski Bernard J
ΔCommunity Appliance
Co elec appliances
1490ΔDorobiala Henry S
ΔFillmore Furniture &
Upholstering
1494ΔSanfilippo Rose Mrs
beauty shop
ΔStar-Lite Restr
ΔSkrzypczak Henry J
1495ΔBuffalo Tube Works
(br) (Div of Genl
Elec)
1496ΔRossi Ernest shoe
repr
Reichl Vito barber
1496ΔMoser Geo
rearΔBorrman Franklin T
1500ΔBusy Bee confr

E Ferry intersects

1507ΔDeinhart Drug Inc
ΔBingel Grace M Mrs
1508ΔHarnick Jesse H
1509 Hobart Eug W jwr
repr
1512ΔDITilio Thos C
1513ΔFili-Ferr Grill restr
ΔKowalczyk Alex
1514ΔDiPirro Nunzio
Grabenstetter Arth J
barber
ΔFurio Frank S
1515ΔPace Cecelia smstrs
ΔMaria's Beauty Salon
ΔRossi Dominic
1516ΔChiari Guido F
1518ΔAgostino Frank
1519ΔCelano Jos M
Avery Geo
Schiltz Harold M
1520 Pirritano Raphael
ΔFerraina Thos
1522ΔGasbarrini Anthony
1523ΔHilger Wm baker
ΔVarney Lena Mrs
1526ΔKlos John tailor
ΔChiarrilli Louis R
Ersing Henry E
1527ΔNawrocki Bronislau R
sheet metal wkr
1529ΔThomas Mary Mrs
delicatessen
ΔThomas Edw H
ΔFernandez Raymond J
ΔThomas Wm H
ΔMcGuire Clarence V
rearΔAquillino Anthony C

Inter-Park av ends

1535 Delmonto Angeline M
ΔManro Wm A
1537ΔDelmonto Carmella Mrs
1537ΔDiGiacomo Frank A
1538ΔDaly Donald V gro
ΔLowry Robt J
ΔHess Henry R
ΔBredenstein Henry P
1539ΔDiPirro Filomena Mrs
Panaro Salvatore
1540ΔMonin Louis W
ΔDurkin Thos ptr
1542ΔLink Chas F auto repr
1543ΔBufflovak Equip Div
Blaw-Knox Co
1546ΔDeMarco Nicholas
Lombardo Anna clo clnr
ΔGraziani Christopher
1548ΔDalfonso Saml J
ΔNasca Salvatore T
1550-52ΔDash Jos C gro
Ware Jos
Musilli Henry J
1554 Handl Craft Plastics Inc
novelties
ΔBanas Edw P
ΔPandolfi Angelo J
rearΔMarchese Wm S
1555ΔBell David Co Inc screw
machine products

1556ΔCostrine's Restr
AD'Addario Guidi C
ΔGerlach Harold H
Sidney ends

1564ΔDalfonso Danl gro
ΔDalfonso Frank R
1565 Sidney Social Club
ΔEvan Peter J
1567ΔGrieco Peter
Croia Lawrence
1570ΔD'Amico Evelyn Mrs
ΔChristopher Danl
1574ΔMacro Lorenza Mrs
Kainz Jos A
1576ΔPermo Louis
1578ΔD'Amico's Grill restr
1582ΔSibille Bernardino
Arndt Edw J
1594ΔMarasco Michl
ΔVarlo Jos R
1598ΔCzarniak Stanley F
1600ΔFerrara Patk birds
ΔPace Louis M
ΔDePalma Jesse C
rear Graziani Anthony
1608-12ΔBflo Dairy Council

1616ΔBraninlich Albert M
1618ΔMuran John M
ΔBalzanowski Edwin
1624 Under construction
1625ΔMike's Auto Service
1626 DeAngelis Danl
ΔBarrett Lawrence T
1628ΔSmith Raymond A
1630 Potreca Dominick B
blksmith
1638ΔRao Pasquale
1640ΔPurpera Pasquale
Campanini Nicholas
1644ΔBalducci Pietro
Felker Henry A
1648ΔBarrett Lucy C Mrs
Redhead Chas E
1649ΔSmith & Howell Film
Service Inc
1650ΔHuppuch Michl C
taxidermist
Small Frank X barber

164
Northwood av intersects
NYCRR overpass

1669ΔSmitty's Tydol Service
1675ΔKausner Andrew A
Kausner's Food Shoppe
ΔLeBoeuf Gertrude E Mrs
Conley Nellie H Mrs
1679ΔCassullo Sarah Mrs
1680 Hedstrom-Spaulling Inc
(br) coal
1681ΔBorneman Wm Inc
(bldg contr)
ΔDunn Welding Co Inc
ΔFleet Almond O
1711ΔLemke Richd N
ΔTamburrano Louis
Buell av ends

1716 Caparella Albert J
Clay Marvin D
1717ΔQuality Materials Co
1720 Maher Patk V
ΔWorkman Jas D
1722 Mann Edw H
ΔFull Michl E
1726 Henderson Carl
1732ΔMullen Kath A Mrs
ΔPedano Vito
1736ΔKnox John H Co Inc
plmbrs
1738 Rayburn Howard filling
sta

Mohican av ends

1745 Kendall Refining Co
paint shop

E Delavan av intersects

1765ΔMorehouse Chas filling
sta
1782 Community Laundry Co
Inc (garage)
1783ΔIdeal Mower Sales &
Service lawn mowers
ΔSkellton Earl B
1791ΔTruck Equipment Co Inc
auto bodies
1811ΔStoddart & Doll Inc auto
ptrs
Appenheimer av begins

1819ΔNorth Main Coal & Ice
Co
ΔSchub Albert J
Arlinger Howard A
1850ΔSnacketeria restr
1859ΔKetter Chas C
1894-96ΔC & G Used Auto
Parts
1940ΔBenzlinger Phillip used
cars
ΔKoehlers Garage
1971ΔHambelton Terminal
Corp (br) filling sta

184
Kensington av intersects

1981ΔDavies Service Station
1987 Siedler Henry M
1990ΔWolff Bros Garage auto
reprs
1991 Pappas Geo J
1995 Tripi Saml barber
ΔCurcio Vincent J restr
ΔBritzle John E
rearΔBritzle John E
1996 Siemer Harry H
White Thornton
ΔRusso Grace Mrs
ΔLaur Myrtle I
1997ΔNorth Fillmore Liquor
Store
Klein Adolf tailor
Holczyk Chas P
2000 Dauer Chas J
ΔSilvernall Lester F

192ΔSzeffler Frank
ΔPoswy Stanley
193 Janisch Mary Mrs
ΔGaiser Adolph J
ΔMurk Wilbur H
194 Nowicki Walter A
197ΔWeinfurter Geo J
198ΔKoelemeyer Peter
Stoddard Howard
rearΔHipple Germaine R Mrs
199ΔGieser Edw F
201 Ebert Chas
202ΔMombber Dora Mrs
Bihi Anna M
204 Stegund Emma Mrs
Estathion Jas J
205ΔZimmerman Jos J
rear Hippe Raymond J
206ΔDietrich Elmer F
Dietrich Raymond M
208ΔBond Wm
Schwarzott Jos W
rearΔHollobaugh Geraldine L
Mrs
209 Snider Mae E Mrs
211ΔMiller Thos F
ΔAmarrato Angelo J
212ΔBanning Kenneth E
Abshagen Lawrence
214 Wahr Fred W
Mauer John M
rear Steilmach Walter J
215ΔRau Louis C
218 Liebler Arth L
219ΔRubach Chester
ΔBararitz Boniface
225ΔYoung Emil A
Young Constance D
226ΔEberle Robt N
McManus Franklin E
227ΔHeisl Anthony
229ΔGerst Jos C
ΔHeintz Aug W
231 Lindeman Ida M
ΔHeerd Amelia E
ΔHeerd Alf A
232ΔRuth Edw J
235ΔEgner Albert P coal
238 Dearnayer Howard
rearΔSzczepanik Michl
239ΔSennate Minor L
ΔRoss Wm C
240ΔZimnek Stanley
ΔKelly Nelson D
243ΔStipits Tena Mrs
ΔKulbach Bruno
244ΔGerst Robt B Jr
Nachreiner Edw M
246 Riehl John
247ΔKoch Mary Mrs
Bissing Clayton J
rearΔBerzer Geo M
248ΔBrucker Mathias F
ΔHassler John A
249ΔConnolly Anna Mrs
Kujawa Emma F Mrs
Fretak Hans
ΔKummerow Geo
Little Stanley
rearΔWilson Fred A
250 Rall Geo H
ΔWahl Elitz Mrs
rear Spaine Florence E Mrs
Walte Bert E
253ΔEkers Norwood E
254ΔLambrix Tress Mrs
ΔSauer Emil
255ΔPowell Wm W
ΔKazmierczak Stanley
ΔFienbers Jas
257ΔFaber Howard G
ΔGordon Aloysius
260ΔMay Francis J
ΔBissinger Arth J
rearΔDeyot Rose Mrs
261ΔWuest Chas M
262ΔLobdell Robt W
263ΔBarber Robt W
264ΔFischer Erhard A
267 Beenau Geo
269ΔHarderer Wm P
270ΔFull Rose E
271ΔBrugger Johanna A Mrs
ΔMeyer Norman E
275ΔKirehman Edw W
ΔBohnhoff Johanna
rearΔLocke John
277ΔKohl Magdalena Mrs
279ΔKarl Louis
ΔDonnelly Thos

126
Genesee intersects

310ΔSturm Raymond L
rear Tomaski Josephine
312ΔGilbert Sophia E Mrs
High intersects

319 Eismann Fred filling sta
R & R Collision Service
auto reprs
Chisholm Bessie I drsmkr
322ΔThiele John H
325 Pembleton Asa L
326ΔBegin Donald N
Begin Helen F Mrs
Mosnan Jack H
329ΔKadatz Gordon C
330ΔHaderer Louise
331 Hicks Richd W
Kandifer Geo
ΔTrold Chas F
332ΔGriffith Edw R
334ΔWelgel Aug J
335 Apartments
1 McDermott Robt G
2 Knop Carl G
3ΔEllin Sol
4ΔBaker Geo H
5 Skrzeczowski Casimer

Street continued

336 Ficker Walter R
Wlodyschak Saml
337ΔMetke Edw W
Stysiek Edw G

338ΔHeibach Marcus F
Shoulter Geo
341ΔDiehl Gladys L Mrs
Search Robt L
342 Banzhaf Pauline Mrs
rearΔTransiskus Jos
343ΔSider Walter J
ΔRochrot Frank J
rear Rademacher Colette
Wjias Henry G
344ΔStrauss Emil R
345 Schaefer Gerald E
ΔRademacher Francis
Gelsen Wm J
Faber Richd F
rear Rademacher Bros blk
contrs

348ΔWax Frank
ΔSchalberg Gerald W
351 Frings Richd
352 Worley Frances Mrs
353ΔDowser Edw E
ΔRauch Kenneth R
rear Schirching Norman P
354 Bleasdale John A
357ΔRettberg Wm P
358 Wohleben Eug E
Salamore Jos S
rearΔFroeschl Ferdinand
360 Els Johanna Mrs
361 Newman Eliz P Mrs
362ΔJacobs Jacob P huckster
Hendler Esther Mrs
363 Miles Chas J
ΔLaJoie Leon H
ΔMiller Norman H
364ΔLiegel Frank X
ΔStamler Albert A
rearΔKaderbeck Clara Mrs
366ΔWacker Donald S
E North intersects

403 Kuhn Wm J
404 Hoebel Otto
Seel Jas L
405 Woyjeck Leon J
Zajac Stanley
rear Fritz Clarence L
406ΔWidmer Walburga
407 Bleth Julius N
408ΔTischape Eug G carp
Muschbauer John A
409 Holst Geo H
410ΔTschaepe Frank E
412 Keister Ives H
413ΔKreuzer Gustave W
rear Friedrich Geo J
415 Willebrandt Wm
Schwald Helen Mrs
416 Rein John
417 Bilsky Anthony F
418ΔSkolnik Rudolph J
ΔDucro Madeline Mrs
Roth Geo C
rearΔBoerger John J
Zangerle Harold T
420ΔCouglin John W
Schulz Carl A
421ΔRoedl Adam
rear Sims Mary A Mrs
Miranda Victoria Mrs
423 Longley Huey
ΔWurzburger Hof restr
424ΔKennick Otto C
427 Scherer Henry D
barber
Fromm Bertha
Doerfler Robt F
Dixon Harold E
428ΔKreuzer Jos W
Kurtzworth Robt
431 Holbel Anna Mrs
Wise Norman
432 Rapp Ernest O
Woods Grace Mrs
Rapp Earl C
433 Strasburger Otto
Alder Eug B
435 Riess Aug W
ΔMeindl John
ΔKnorr Geo
436ΔEberle Margt
Helta Bernard

Best intersects

66
FRANK AV—From 200 Mic-
eral Spring rd southeast to
Norman

Ryan ends

27ΔKork Elmer G
29ΔGrant Carlton F
32ΔO'Sadnik Frank delica-
tessen

Geary ends

42ΔWilson Pearl I Mrs
ΔWilson Mary Mrs
43 Dufrane Mary
ΔBauer Allen C
45ΔRevelas Steve
47ΔKoch Edw L
Miller Geo J
52 Koch Jacob J
56ΔKoch Howard J
60 Frank Harry P
62 Rose Wm F
Weyand ends

64ΔBreen Josephine C Mrs
68ΔWilson Teresa E Mrs
rearΔWilson Chas R
70ΔStreissel Peter
71 Shambar Eliz Mrs
72 Fallon Edwin
73 Norcross Frank R
rearΔHayhurst Robt E
78ΔHornor Edw J
88ΔHodgen Earl M
90ΔBrown Donald M
94ΔBurke Wm J
Tilley Chas J
Kamper ends

98ΔMichael Raymond G
Norman ends

813A Excelsior Co of Buffalo welding
 AHollstein Eliz Mrs
 AToungman Eliz
 816AGreen Fabrics Auto Serv Inc Bldg 1A
 AKing Warren L
 819-21A Strasser Bernard G food broker
 820AMichaels Jennie Mrs Furrier
 AWaldon's 5 & 10-Cent Store (br)
 Lawrence Jeanne
 AJayes Clara Mrs
 Janish Karl R
 822ALewis John W auto paint
 823ASauer Leo
 ASauer Leo Funeral Home
 825ALocklear Sherman used cars
 826-28ALoibi's Auto Collision Service
 830ALoibi Jos
 835AKunz Barbara
 837AFelder Alf L
 838 Gonzalez Richd
 AVac-U Mart repr shop
 Flury Frank F
 839ATully Jas F
 AFelder Alf F
 840ABurger's Flower Shopp
 ABurger Josephine D
 AStauber Geo M
 844 Dobmaler Lorenz cigars
 Lampert Fredk H
 Hollman Arth F
 Edel Herman tailor
 Fox intersects
 849A Neugebauer Alfons G Jr
 AGibson Jas G
 850-52A Stoll Appliance Service sales and service
 Schumm Eliz Mrs
 854 Am Legion Post No 64 (downtown post)
 855 Kirst Alf J barber
 ALauer Rose Mrs drsmkr
 857 Horn Chas A
 859A Starline Beauty Salon
 Walter Edw F
 ATrader John C
 860A Press Auto Glass
 861 Sakala Michl J clo
 862-64A Heibold Danl A
 Kreutzer May F Mrs
 Pratt Ira F
 865-87A Neals Radiator Serv
 871A Hoyt Jesse M Mrs toys
 873-79A King's Furniture House Inc
 Herman intersects
 891A & P Food Stores (br) stores
 896ALiberty Bank of Buffalo (br)
 AThompson Ernest A
 AHendrickson Chas W
 ASellheimer Fredk phys
 ABakers Union Local No 431
 897 Mueller Richd J
 AHaines Mildred
 ASteinkirchner Jas J
 ABuffalo Roofing & Siding Co
 898A United Truck Owners Service Inc auto accessories
 899-901A Langelas Thos conf
 Swiatowy Felix M
 900-98A Weber A L Inc furn
 903A Edwards Floyd
 914A Drzella Wm clo cbr
 916A Husarek Shirley beauty shop
 McCorkle Paul D
 Kreutler Albert W
 AFlenting Roger W
 Guilford intersects
 927A Orlovski Jos restr
 931A Calcarone Saml
 935A Buffalo Floral Mfg Co
 AEndres Norbert F
 937 Kosniowski Steph confr
 Surds Edw
 938A St Mary of Sorrows R C Church
 941 Gambacorta Louis
 AMogawa Helen beauty shop
 McFoggan Brice
 945AKozlowski Anthony W phys
 Brzeski Emily Mrs
 Brzeski Stanley J Jr
 949AZwack Dalicentessen
 Zwack Chas M
 AZwack Ralph R
 ASammehwitz Fredk
 951 Humboldt Park Hall
 AHumboldt Park Restr
 Selmidt Mark
 Railroad Machinists Local No 1071
 Chippewa Council Benefits Assn RR Employees No 84
 Springler Fitters Local No 1002
 Electricians Local No 834

Humboldt Park Hall—Contd
 ABakers Union Local No 10
 Intl Union of Elevator Constructors No 14
 Machinists & Stamping Local No 1291
 Sheet Metal Workers Union No 71
 Granite Cutters Union Machinists' Union No 630
 Automobiles Mechanics No 1053
 Rich begins
 961 Richhammer Jos gro
 AWalker Kath Mrs
 Massen Jos
 964A St Mary of Sorrows R C Sch
 965AKearney Jas I phys
 AHaltes Kath Mrs
 966ASimoszyna Albert J gro
 Simoszyna Helen J gro
 Baranowski Frank
 967ALahby John H auto repr
 ARosers Otto A meats
 968A Bertsch Frank R florist
 O'Brien Raymond D
 Zalrowski Anthony V rear Esch Edw E
 969AHanel Anthony
 Vnesel Carl H
 972 Farr Dolores Mrs
 Morris Jos E rear
 ABrenner John
 Schaff Theresa
 973A Becker Geo E confr
 Devine Anna
 974A Faber Bakery
 Sweeney begins
 977 Nowak Jos barber
 AHill W Oliver
 Genesee Bike Shop
 983 Seiser Jos Jr
 Klondler Jesse J
 Wieklinaki Steph
 AManestic Home Furnishers
 985A Phillips-Smith Co tea and cofee
 ASzary Jas J
 Straus ends
 986ASchmitt Mildred Mrs restr
 ASchmidt Alf
 988 Pittammons Lawrence S
 AGrisee Clarence P gro
 Mayers Albert J
 Swartz Ruth Mrs
 990 Fredricksons Delicatessen
 Lang Steph A
 Weinhalm Albert J
 992A Maciejewski Eug clo cbr
 ASaar Harold elec confr
 Carpenter Albert D
 994A Boyd Anna F gro
 ABowman Sophia Mrs
 ABoyd Robt W
 Taylor Edwin
 995A Dietrich Funeral Service
 ADietrich Jos E
 APatachka Carl G
 996AVic Co Wine & Liquor Co
 ACoffey Annie M Mrs
 rear Matters Robt V
 1003AGuenther John A dentist
 AMittello Saml phys
 AGambacorta Jos F phys
 1004 Duszkiewicz John M shoe repr
 ARuppert Chas J
 Wozniak Teresa Mrs
 Mueller Louis A
 rear Hettlinger Chas J
 Gipple Mildred B Mrs
 1005ASusko Alex T
 1006 Rauch Robt H
 Walker John
 Buckfelder Martin F Mrs
 1011AGrohmanns Brosh fill sta
 1012A Weigand Eliz A dry gds
 AKinbaum Felix
 Meyers begins
 1021 Chimera Anthony J
 AStaebel John B Jr
 1023A Prochi Jos restr
 ARohe Edw A
 Wilson ends
 1024 Beeman Galen W
 Anchor Refrigeration Service
 Mueller Henry C
 rear McEwen Jas L
 1026 Lisawski John watchmkr
 Paruck Henry L
 1028ALuksch Dorothy Mrs restr
 1030ABurr Jas H dentist
 ASyrek Frank S
 ASzczepanski Walter E
 Zaacki Martin A
 1031ASchmitt Ludwig J meats
 1033-41 Freedman Furn (storage)
 Daley Norman J
 Fraser Harold B
 AWagner Willard J
 Hopkins Louise Mrs

GENESEE—Contd

1040ABlessing J F & Sons hdw
 ABlessing J Fred
 1041AFreedman Furniture Co
 1042ADominiak Louis gro
 AKross Anthony
 Godfrey Geo
 1044AFamily Washing Mach Elec Appl Co
 Pataillot Everett restr
 1045ALee Leo F confr
 1047ADrzewiecki Henry W restr
 1048A Steeg Theo & Son Inc real est
 AIndustry Savings & Loan Assn
 AGrimmer Frank J lawyer
 AGoodsell Raymond P
 Fillmore av intersects
 1063A Baron Casey filling sta
 1066A Elk Filling Corp (br) filling sta
 1067ABluhm Howard
 1069A Comet Radio Appliance Co
 Misztl Fredk
 Misztl Alf
 ALayson Violet D
 1072 Mars Radio Service
 Schumwer Francis C
 ABernhard Laura Mrs
 1074 Vacant
 1077ABernhard Frank X
 1079 Metzger Nelson M
 1080 Charles Hiram C
 Nagorski Bronislaus
 AWeizynski Augusta Mrs
 1081 Bentkowski Bronislaus
 AClark Michl J
 1086 Boruszewski Vincent J
 Sours begins
 ASours Edwin
 1087AAce Welding Co
 1088 City Washing Mach Repr
 1090 Vacant
 1091ATed's Kay Shop
 1092 Malewski Henry W
 1094 Burzynski F
 Burzynski Chester L
 Burzynski Walter
 1095A Sturm Elmer H restr
 1096ABorowiak Ernest I
 1097 Day Co dust control
 1099AMuschaweck Jos
 APhillips Bros Garage

122

GIRARD PLACE—From Humboldt pkwy east to 1279 Fillmore av

2ΔSwierczynski Vincent J
Ⓞ

4 Kaz Edw C Jr
Jansen Wm lawyer
Glowicki Bernard

10ΔSchork Helen J Mrs
ΔSchottin Harry W

10½ΔSchwarz Norman C

12 Robb Howard G
Heilmann Clement J Ⓞ

13ΔBauerlein Anthony J Ⓞ
Bauerlein Leo J

15 Gruhke Maria B Mrs Ⓞ
Reichel Carl

18ΔLuippold Jacob L Ⓞ
ΔBerchen Chas F

19ΔLander Geo Ⓞ

20ΔBerner Fred J Jr Ⓞ

23ΔKlump Fred C Ⓞ
ΔYung Geo N

26ΔHahn Clement G Ⓞ
Fahy Jennie Mrs

27ΔDirrigl Geo Ⓞ

28ΔMansell Wm
Loftus John Ⓞ
ΔSchleder Edw A

29ΔBell Emil V Ⓞ
Schopf Gerhard
Ventura Ray

31ΔStuntz Ina F Mrs Ⓞ
Schuster Mae B Mrs

33ΔHerbst Raymond J
exp

37ΔBrunck Alice M Ⓞ

38ΔFehr Andrew F Ⓞ
contr

42ΔSexton Wm P
Helm Herbert G

43ΔBierfreund Geo Ⓞ
ΔVogel Fredk W
Breitwieser Gilbert

44ΔSeibold Leonard Ⓞ
ΔSchilling Jos F

45 Dietrich Adolph Ⓞ
Dietrich Norman C

46 Schuster Louis F Ⓞ

47 Moritz Jos C Ⓞ

50ΔBugman Elmer J Ⓞ

51ΔGruber John A
ΔDomino Walter Ⓞ

52 Zgoda Stanley E Ⓞ
ΔTabaczynski Antonette
Mrs

rear Kiener Emerson M

55ΔFrost Leonard J
ΔHagen Max Ⓞ

56ΔKuntz Vincent
rearΔVroman Linda S Mrs
Kuntz Jos

58ΔStarr Anthony A
Szewczyk Steph J Ⓞ

60ΔHelm John E Ⓞ milk

61 Turnquist Gustav E
ΔKrause Freida drsmkr

62ΔReading Louis J Ⓞ

GIRARD PLACE—Contd

63 Sharpe Frank W Ⓞ
paperhngtr

65ΔSchunk Edna C Ⓞ

66ΔDarr Henry E
Heavern Jas J

69ΔSprenger Walter
ΔWheaton Jas G
rear Klein Kurt R

72ΔKrohn Lena Mrs Ⓞ
ΔSecor Raymond

73ΔMartin Anna B Mrs Ⓞ

74ΔLindamer Albert Ⓞ

75ΔKoerner Carl Ⓞ

76 Hug Gebhard Ⓞ
ΔProtz Florence Mrs

77ΔGold John G
ΔQuernbaeck Norman C
pump repr

ΔZimmerman Wm J

79ΔBlesinger Cath Mrs Ⓞ

81ΔSnyder Jas E Ⓞ
ΔSitterly Sarah A

82ΔVervaeke Isabelle
Buchner Lorenz Ⓞ

83ΔLaufer Kath E
ΔFuchs Mathilda Ⓞ

85ΔKing Wm
ΔStaudacher Wm A Ⓞ
rearΔGruber Clifford J

87ΔRanick Edw Ⓞ
ΔVincent Harold G

90 Peters Mary Mrs Ⓞ

92ΔFaber Albert A
Fillmore av intersects

GLENWOOD AV—Contd
 317ΔFamily Inn The restr
 ΔKerkhoff John E
 318ΔStevens Oakland J
 321ΔStanton Harry R
 ΔDuncan Chester A
 322ΔEngel Wm
 323ΔPriester Raymond
 ΔRosen Benj
 324ΔDasher Edwidge Mrs
 327ΔChleco Jos M deli-
 catessen
 Lauer Chas F
 ΔRaybuck Albert W
 328ΔCaplan Lena Mrs
 ΔHalterman Anna Mrs
 Roger Donald W
 rearΔSpencer Glenn A
Dupont intersects
 335ΔBarry Food Products Inc
 336ΔSchrieber Gilson S
 Hamner Wm
 339ΔJames Geo H S
 ΔGriest Rose Mrs
 340ΔZuber Frank J
 341ΔStreckfus Aug
 ΔWerhelm Walter C
 343ΔTurner Mary Mrs
 ΔStock Jas L
 344ΔMumm Raymond P
 345ΔSchieder Robt J
 ΔQuinn Jas & Co deli-
 caters
 346ΔDiocedo Harry
 ΔDiocedo Angelo A
 348ΔEckert Louise M Mrs
 ΔJones Bertha Mrs
 352ΔWeller Geo E
 ΔPeiffer John G
 353ΔGriggs Mable A Mrs
 ΔGriggs Kermit
Haut ends
 354ΔManios Emanuel N
 356ΔMontgomery Jas L
 358ΔO'Brien Michl D
 360ΔSheehan Charlotte Mrs
 ΔGuelcher Geo S
 363ΔGreer Robt
 364ΔHadden Louise F Mrs
 ΔHadden Henry G
 365ΔWeiss Chas J
 ΔWendt Aug G
 366 No return
 369ΔPignone Jos M
 Short Wm B
 370ΔPratt Chas M
 371ΔBugley Howard H
 ΔWolter Howard A
 ΔBock Donald
 372ΔBrunner Theresa M Mrs
 ΔEndres Myrtle W Mrs
 373ΔYayanos Jas
 374ΔSchneller Anthony J
 ΔKing John R
 375ΔJohnson Carl R
 ΔDownes Paul
 376ΔCrahan Alice A Mrs
 ΔBronstein Philip
 377ΔSchultz Howard P
 ΔSchmitter John R
 377 1/2ΔGlen-Brook Tile &
 Marble Co
Brooklyn av intersects
 387ΔBarca Henry N gro
 ΔCatalano Leonard
 389 Fontana Chas J barber
 390ΔOliver Robt C
 ΔRussell Mary L Mrs
 391 Schock Matthew M
 392ΔStreicher Elmer A
 393ΔMintzer Geo E
 394ΔWeber Louis J P
 395ΔSmith Edw E
 Klein Ivan
 397ΔSchaefer Emma N Mrs
 398ΔFischer Geo A
 401ΔCrawford Arth F
 402ΔCantz Marie S Mrs
 405ΔBlatt Lena M Mrs
 Featherstone Geo A
 406ΔKirkpatrick Clarence W
 408ΔGecker Ella M Mrs
Storz av intersects
 414 Wesleyan Methodist Ch
 415ΔDiGirola Biagio
 417ΔChristman Geo F
 418ΔCaldwell Saml
 ΔJackson Clifford D
 419ΔSmith Walter W
 421ΔPetillon Lillian Mrs
 ΔInneman Nelson A
 422ΔHinson Wm
 ΔWashington Jas
 425ΔBauer Clarence W
 426 Montgomery Clarence
 ΔJohnson Bramfield Jr
 428ΔSperling Abr
 ΔTrachtman Jacob
 429ΔMay Albert G
 ΔArmstrong Marie A Mrs
 431ΔReilly Thos J
 432ΔWalters Frank P
 ΔBurns Wm J
 433ΔPalaz Mustafa
 delicatessen
 434 Vacant
Rocher av intersects
 439ΔMitchell Saml S
 Mitchell Frank
 ΔMarshall Chas
 443ΔMiller Harry
 McCollough Isabelle Mrs
 447ΔRielke Albert H patr
 445 Humboldt Orthodox
 Center
 457ΔOsofsky Saml gro
 ΔMartin Bernice M
 beauty shop

Woblers av intersects
 463-67ΔDitty Geo J Jr
 drugs
 471ΔWurtz Harold E
 ΔWilson Chas C
 472ΔBillick Jos
 474ΔKellett Eva Mrs
 ΔWatkins Jay C
 Kellett Clare
 475ΔFox Edw F
 476ΔDeKoff Nathan
 478ΔManch Isuse
 ΔMankoff Nathan
 479ΔLittlewort Alf A
 ΔLittlewort Dorothy J
 480 Jarbilz Walter
 Giappa Saml
 482ΔGamble J Edgar
 483 Beagrie Rose
 Story Thos A
 Loney Geo B
 484ΔMcCauley Wm E
 ΔColby Aug C
 485ΔZeitlen Benj
 487 Vacant
 488ΔRienour Chas T Jr
 ΔRomano Anthony J
 489ΔCramer Ellz Mrs
 490ΔFuller Gerald S photog
 Hess Sally Mrs
 rear Furst Lena A
 491ΔCorrigan Sadie Mrs
 492ΔMay Chas G
 ΔMcGuire Jas J
 493ΔSchuler Robt H
 ΔSchuler Bertha A
 495 Wiesner Robt
 Manley Celestia R Mrs
 496ΔLarson Rose
 498ΔStone Ralph L
 ΔSchoene Horst
 499 Shields Jos F
Celtic pl ends
 502ΔMiller John G
 ΔBermettinger Letroy C
 504ΔKennedy Mary C Mrs
 ΔWanke Alf C
 506ΔSmith Grace
 ΔWeiss Harriet A Mrs
 507ΔSchmelzer Geo P
 508 Nelson Geo D
 Carrus Helen A Mrs
 509ΔPasvik John A
 510ΔHamilton Edw J
 511ΔGrunelsen Chas A
 514ΔInskip Alice M Mrs
 515ΔWilliams Philip J
 ΔBilller Robt E
 518 Scheil Carrie Mrs
 Dussing Frank
 519ΔRott Lawrence A
 carp contr
 Ludwig Bruce G
 Fast Minnie E
 rear Perkins Edmunds M
 520ΔSchubert Geo H
 ΔWagner Margt
 523ΔGeorge John S
 ΔMiller Horace W
 524 Karala Harry
 ΔPellegriano Jas L
 527ΔArnold Edith E Mrs
 ΔSutcliffe Edw J
 528ΔSchroeder John F
 529 No return
 530ΔWagonblott Norbert N
 Hogan John
 Cather Jas
 533ΔTandy Reese T
 ΔRasi Frank C
 534ΔOrenus Chas R
 Klabuhn Otto
 Brock Carrie M Mrs
 537ΔAarium Adolph T
 Burger Jacob
 538ΔTepas Jos J
 ΔMosier Wm M
Portage ends
 540ΔWilliams Willie P
 Williams Bennie
 542ΔTyenski Victor J
 ΔBaer Richd
 548ΔSindele Jos J
 549ΔPower Jas C
 Aelter Kenneth L
 551ΔDorsheimer Jacob
 Dorsheimer Arth S
 552ΔGarenfo Oscar W
 553ΔSchneider Robt F
 Glavey Thos
 554ΔSelbert Richd F
 Selbert Richd F gift
 shop
 ΔKirsch Mary E
 555ΔSmith Henry V
 557ΔDudek Jeanette N Mrs
 558ΔSahlen Jos W
 560ΔFasster Paul J
124
Humboldt pkwy intersects
 (Not open between Humboldt
 pkwy and Fillmore av)
 721 Rasp Simon R
 722ΔHopkins Mary E Mrs
 White David C
 724ΔSchopf Aug K
 725ΔBergmann Cecilla Mrs
 726 Oswald Robt H
 ΔDentinger Wm F
 727ΔKemnitz Robt
 730 Fuhrman Aug A
 ΔMurnby Harry
 731 Dinki John
 ΔStoltman Jos J
 732ΔDombrowski Henry S
 ΔBoettcher Thos F
 735ΔLeighton Robt F
 Vesper Geo W
 736ΔWolf Henry G

80 Winters Edw P
 ΔEard Fred
 81 Gorham Jos V
 ΔMacfarlane Minnie F
 82ΔChamberg Glenn G
 ΔTschopp Leo A
 85ΔDavis Nathan
 ΔDavis Anne C nurse
 86ΔCaputi Michl
 ΔTorrentor Irving
 89ΔPfeiffer Frank E
 ΔDickson Wm V
 90 Kaiser David
 Rabinowitz Jos junk dr
 93 Rider Geo J
 ΔManderscheld Anthony
 94ΔUlrich Emma K Mrs
120
Woblers av intersects
 125ΔLiebergall Saml Rev
 ΔLiebergall Irving
 126ΔGoldberg A Martin
 ΔGreenky Abr
 127ΔGarber Morris
 ΔGarber Benj
 128ΔNickles Elmer W
 ΔBlenkein Cath Mrs
 131ΔWiseman Abr
 ΔGaffe Louis A
 132ΔGreen Saml
 ΔMills Louis O
 133ΔNeumann Edith Mrs
 muslehr
 ΔGroner Louis
 135ΔSantora Jos
 136ΔVon Moses
 Butler Mary G
 140ΔHayden Susan E Mrs
 beauty shop
 ΔHennessey Jas
 141ΔGoldman Albert
 ΔMaslekoff David
 142ΔScott Arch W
 ΔDurant Edwin L
 145ΔHerschfeld Rachel Mrs
 ΔRosen Louis
 146ΔCooper Ruben
 149ΔMalin Saml huckster
 ΔKurland Saml used cars
 150ΔCasillo Nunzio
 ΔCasillo Gerald
 153ΔShkonikoff Sara Mrs
 ΔMalek Louis huckster
 154ΔMurphy Jas W
 155ΔHornblass Wm
 ΔHornblass Philip
 novelties
 ΔMarinese John B

GOULDING AV—Contd
 156 Δ Pape Mathilda E Mrs ©
 Δ Orts Willard R
 159 Δ DeRenzis Vincent J
 Δ DeBlasis Dominic J
 160 Δ Brodziak Leo A ©
 Δ Carney John J
 163 Δ Posner Sol B
 Δ Mergler Theo F ©
 164 Δ Orgel Maurice ©
 Δ Moses Ben
 166 Δ Daniels Bertha Mrs
 Δ Rude Kolman ©
 167 Δ Litman Saml
 Δ Litman Phillip ©
 169 Δ Morgulis Nathan ©
 170 Δ Wolfe Raymond L ©
 Wolfe David
 172 Δ Pohl David ©
 Δ Pandolfi Edw J
 173 Δ Kauffman Jacob ©
 Δ Laufer Morris
 177 Δ McCarthy Gertrude A
 Mrs ©
 178 Δ Abramowitz Leo ©
 Nowak David ©
 180 Δ Feldstein Herman R ©
 Δ Borkan Jack D
 181 Δ Mason Mabel Mrs ©
 Morgan Sara M
 183 Δ Marr Francis J ©
 Δ Stuart Wm E
 184 Δ Hurevitz Max
 Δ Bookbinder Saml ©
 187 Δ Ezzo Jos ©
 188 Δ Stanton Stewart H ©
 191 Δ Trachtman Hyman ©
 Δ Folgelman Marvin Junk
 dr
 192 Δ Chisholm Carl C ©
 Δ Hauenstein Jack W ©
 195 Δ Sommer Roger J ©
 Δ Koehler Alice M
 Δ Latchford Frank E
 196 Δ Pohl Jacob
 Δ McLean Frank R ©
 197 Δ Rott Herman M ©
 Δ Rott Robt R ©
 198 Δ Manfreda Vito ©
 Δ Borge Chas
 201 Δ Mater Augusta Mrs ©
 202 Δ Vastola Ralph S
 Δ DiDomenico Jos
 205 Δ Kornmehl Henry
 Δ Markel Rose Mrs
 Δ Berkun Bernard ©
 Δ Mintz Henry whol prod
 206 Δ Arnheld Geo E
 Δ ehle Eug J
 208 Δ Flick Leonard H ©
 Δ Jacobs Theresa Mrs
 209 Δ Alfes Abbey C ©
 Δ Fyfe Wm T
 Humboldt pkwy intersects

260 Δ Krzywosz Andrew P ©
 Δ Karasch Leonora Mrs
 262 Δ Karl Michl ©
 Δ Volk Harold G
 Δ Wolf Geraldine
 Δ Fischer Lester J
 263 Δ Witka Jos ©
 Pedykula Helen
 264 Δ Bisher Merle C
 Δ Strohmenger Peter M ©
 265 Δ Heller Anna M Mrs ©
 266 Δ Schuetz Jos ©
 267 Δ Firestone Tire & Rubber
 Co of NY (treading
 div)
 270 Δ Kieso Minnie ©
 272 Δ Trabka Adam M
 274-80 Δ Home Family Lndry
 Inc
 279 Δ Kuster Jos J
 Δ Buffalo Racing Pigeon
 Combine
 281 Δ Buffalo Bleach Co
 Washing compounds
 289 Δ Wielgosz Antoinette
 Sankowski Wm E
 291 Δ Romaki Albert B
 128
 Genesee intersects
 322 Δ Hartl Margt Mrs ©
 324 Δ Casper Arth R
 Δ Izydoreczak Anthony ©
 328 Δ Mack Emma E Mrs
 Vollert Frances
 332 Δ King Odella B Mrs ©
 Δ Dugos Jas
 333 Δ Hall Francis Rev
 334 Δ Koller Andrew P ©
 338 Δ Coiling Sabina Mrs ©
 Lutz Wendell J
 342 Δ Wild Mary A Mrs ©
 Wild Jerome T
 Gregor Richd M
 344 Δ Cymny Anthony ©
 346 Δ Buchbinder Geo A ©
 350 Δ Becht Jos C ©
 351-53 Δ St Mary of Sorrows
 Girl's School
 352 Δ Knab Wm F
 Berlinghoff Geo
 354 Δ Schreiner Chas J ©
 355 Δ Ponholzer John ©
 Tully Mary A Mrs
 357 Δ Keating Jos
 Δ Mesler Albert E
 358 Δ Metzger Saml G ©
 360 Δ Wedgery Wm E ©
 361 Δ Doerfler John M
 Goetz John
 364 Δ Reitzer Jas J ©
 366 Δ Telaak Jennie M ©
 Feldt Edw A
 367 Δ Parzynski Jos ©
 369 Δ Hooper Wm J Jr gro
 Δ Schmidt Harold M
 370 Δ Schoenborn Geo J ©
 371 Δ Balbuzoski Frances Mrs
 ©
 Balbuzoski Richd W
 374 Δ Roedel Alf W ©
 Δ Bushy Richd E
 375 Δ Faron Roman
 Jarzynski Edw
 376 Δ Hoehn Henry E ©
 377 Δ Ponholzer John E
 Δ Kieser Matilda Mrs
 380 Δ Lutz Mathias ©
 Sauer Howard E
 381 Δ Braun John J ©
 Steffan Gerald M
 382 Δ Langa John
 Tysiac Chester
 383 Δ Bauman Chas
 Grau Clara L Mrs ©
 384 No return
 387 Δ Bates Martin C
 Regan John L
 Fedorowicz John
 389 Δ Fruth Cath Mrs ©
 Δ Schultz Elmer L
 390 Δ Block John W ©
 Δ Kieser Nicholas
 393 Δ Wolaki Matthew
 Schoenberger Max

396 Δ Young Arth J Jr ⊙
 397 Δ Zdarsky Wencel F ⊙
 Ewers Wademar Interior
 decorator
 398 Δ Goldschmidt Edw M
 ⊙
 Petz Jos J
 399 Δ Paradowski Stanley J ⊙
 400 Δ Urbanski Henry S ⊙
 401 Δ Childs Jas L ⊙
 Δ Sansone Rocco J Jr
 402 Δ Bukolt Emily M Mrs
 ⊙
 403 Δ Mruk Frank A ⊙
 Δ Pezzoni Leon P
 404 Δ Hildenbrand Frances B
 Mrs
 Δ Robinson Ida
 Best intersects

68 Δ Gaul Mary Mrs ⊙
 70 Δ Hoffmann Chester H ⊙
 71 Δ Engler Chas ⊙
 73 Δ Widmer Edw F ⊙
 74 Δ Landers Saml
 77 Δ Stoker John ⊙
 78 Δ Daw Amelia W ⊙
 81 Δ Woelfel Louis W ⊙
 82 Δ Setner Louis ⊙
 85 Δ Kamer Fannie Mrs ⊙
 86 Δ Chazen Benj
 89 Δ Reuss Wm J ⊙
 90 Δ Stein Jos J ⊙
 93 Δ Finkstein Saml ⊙
 94 Δ Kelly John L ⊙
 97 Δ Medstone Nathan B ⊙
 98 Δ Lang Jos M ⊙
 101 Δ Kaprow Gedallah Rev ⊙
 102 Δ Goldman Isadore ⊙
 104 Δ Horwitz Nathan ⊙
 105 Δ Abelson Jos H ⊙
 Δ Steinborn Irving
 120
 Wohlens av intersects
 114 Δ Cohen Jules E
 115 Δ Berg Geo J ⊙
 117 Δ Rosen Frank ⊙
 118 Δ Maurer John F
 121 Δ Suttell Frank M ⊙
 122 Δ Detsious Eliz Mrs
 125 Δ Bonn Jacob J ⊙
 126 Δ Dozaretz Nate ⊙
 129 Δ Blander Leon ⊙
 130 Δ Custodi Jos F ⊙
 133 Δ Ament Philip L ⊙
 134 Δ Brown Alvin J
 Δ Gelman Danl ⊙
 137 Δ Frank Phillip ⊙
 Δ Goldstein Isadore ins
 138 Δ Glaser Sophia L Mrs ⊙
 139 Δ Welinger Jos ⊙
 142 Δ Zubkoff Louis ⊙
 143 Δ Farber Chas B ⊙
 144 Δ Falk Sol ⊙
 147 Δ Ulrich Alf L ⊙
 148 Δ Lipson Morris
 Δ Leib Ida Mrs
 151 Δ Bernstein Harold ⊙
 152 Δ Zator Stanley ⊙
 155 Δ Fortenbaugh John W ⊙
 156 Δ Roth Fredk E ⊙
 159 Δ Davis Ethel R
 160 Δ Selb Phillip
 163 Δ Kloesz Wm H ⊙
 164 Δ Sadoff Herbert
 Δ Benjamin Saul ⊙
 167 Δ Woodburn Ray G Rev
 168 Δ Meegan Michl J
 Δ Miller Arth L ⊙
 171 Δ Ginther Geo L ⊙
 172 Δ Treger Jos
 175 Δ Lipson Wm M ⊙
 178 Δ Benatovich Louis ⊙
 179 Δ Lombardo Thos J ⊙
 Δ Lombardo Wm
 182 Δ Chapman Roy M ⊙
 183 Δ Snapp Barnett B ⊙
 184 Δ Rosenberg Sidney ⊙
 188 Δ Kleinfelder Henry E ⊙
 191 Δ Jacobs Chas ⊙
 192 Δ Rappold Geo C ⊙
 195 Δ Furminger Sarah Mrs ⊙
 199 Δ Wagner Victor ⊙
 202 Δ Cutler Saml
 203 Δ Giallombardo Carl
 204 Δ Rindfus Wm H ⊙
 207 Δ Hahn Marlon ⊙
 210 Δ Kilbert Frank Jr ⊙
 Humboldt pkwy intersects

201 Romek Anthony J @
202 Hammann Richd W @
A Stockman Jos
204 Weber John H @
A auto renting
205 Wall Geo
ANewman Thos J
rear Dotzler Fredk E @
207 Janczyk Anthony J @
Maszkowski Jos B
208 Hassinger Margt Mrs @
AShaw Saml
AHauth Fred W
209 Switkowski Bronislaus J @
210 Troldi Michl @
Polayer Magdalena Mrs
Hibschweiler Alvin J
211 West Raymond
rear Melezhofcr Louise Mrs
212 Felder Mary A Mrs
AFelder Cyril M @
214 Zankel Michl M
A Parmentier Clarence
215 Brzezinski Magdalena
Mrs @
Marsowicz Julian
Fillm Stanley
217 Zengel Rose T Mrs
A Boston Rosa @
218 Johnson Alice Mrs @
rear Shell Beryl A
A Dresser Robt J
219 Goetschman Norman @
AKohl Margt B
Birkhard Cath Mrs
221 ASchwab Nicholas J @
ASchoenwetter Clarence W
222 AKopper Glenn F
225 Moeller Henrietta @
228 Rostwick Chas H @
229 AFelschow Wm E @
AFelschow Wm F
rear Stevens Thelma Mrs
230 USchold John J @
Lemme Christ
232 Elsmann Leona Mrs @
235 Colling Jacob W @
236 ABentzel Mina F
ALorig Peter M @
237 ABarons Louis @
Hasschinsky Vladimir
238 AWarning Kathryn Mrs @
240 ASchneider Peter P @
241 ALewandowski Matthew
ASagieski Stanley
243 Becker Norbert F @
244 AGilszynski Julius @
245 AWagner Frank M @
246 ABak Helen B Mrs @
Jarzembak Edw
AWisniewski Felix
251 ALukach Anthony J
253 ABlanck Chas A @
Wojnowski Anthony J
254 Lukach Herbert
AFohl Arth H @
255 ASmith Norman C
rear Carver Rich C Mrs
256 AGrandits Geo A
AGrandits Peter A
258 AKoller Lorett Mrs
ALukach Jos @
259 Popielarz Stanley E @
Bystrak Richd
260 ATroidl John C @
261 Becker Edw
262 AHettler Jos W @
263 Cybulski Hugh R
Augustine Jos M
264 Fischer Henry C @
265 AWolf Aug @
267 Skolimowska Stanley @
268 ABovd Frieda Mrs @
Fischer Gordon
270 Simmens Chas @
ADiscoy Jack E
271 AWiedl Mary Mrs
272 ASiatt Wm A @
Rowenils John
273 AMerrill Martin H @
277 ABamberg Edw W @
Hoffman Albert C
279 Schuster Peter @
Fisher Howard C
281 Laubisch Carl J
Engler Jos E
rear AHerrington Viola Mrs
ABartz Ethel M
AKemper Gertrude P
Seeger Herman
Murphy Fred J
283 Eberle Geo L
rear ABrodle Wm A
ABennett Helen E

126
Geneas Intersects
High ends

296 AKubler Alf J
298 ASchlamberger Cecile
beauty shop
300 Schultz Theo shoe repr
304 BAumler & Weber Co
A auto repair
ABaumler Albert R
308 ANira Danl A
McDonald Geo L
310 Mauer Rose Mrs
AGrainger Marie baths
312 AKlausman Wm L @
AFarrelly Mary Mrs
313-17A United Truck Owners
Service Inc auto repr
318 Watson Wm
Sauer Edw H
319 Markman Carlton I
320 Nagel Jos F
Haupt Robt W
rear AWierzbicki Peter J @
321 Karl Jos

HERMAN—Contd
322 ARohl Geo M @
Kahl Geo
AMcGee Richd
Carver John C
323 Mater Jos T
ALohrey Sheridan C
AAy Louise Mrs
325 Pawleso Walter J
Hoffman Mary S Mrs
326 AClark Wm E @
AGerlack Jos F
327 AHauck Roger E @
328 ALauchart Raphael @
330 Sass Rudolph
AMeiler Jos @
331 AEmmer Edwin C @
334 AGlosser Alphonse J
Tossmann Herbert
335 Tobolaki Felicia Mrs @
dress shop
ABeller Albert
336 ANaukam Albert F @
ANeson David M
337 Riford Arth @
340 ATrautman Fred J @
AHereth Chas J jr
341 ABerg Henry C @
342 AEveringham Lois
Keller Raymond C
343 ASchwal Mathias L @
plmbr
AJackle Genevieve Mrs
346 AMcIntosh Sherman X
A Arndt Chas
rear Vacant
347 AYoung Emil @
348 AHaderer Anna M Mrs
Wolf Aug J
349 ARadwan Jos @
AFranz Larry @ real est
352 Hannerkam Anna M Mrs
Maler Gordon R
ASpell Russell @
North ends
353 ACionyk Henry @
Tiede Jos
357 ABock Herbert F
Allen Jos L @
359 AHolzer Otto C @
A Quick G Bernhard
363 ASchmitt Mary L Mrs @
AKuhn Chas W
365 ADressel Earl C
ADressel Carrie @
369 AFischer Jacob @
Moylan Wm
372 AWeschner Arth W
Mergenken Frank J @
373 ASchehlman John F
AWerdein Eliz @
376 AKoch Robt J photog
ABall Raymond
377 ASchwendler Henry F @
378 AClaus Kath Mrs
Maue Jacob F
379 ASeifert Geo G @
AKaris Elisabeth H
382 AFelix Chas
Dzieliuch Jos
383 Fritz Margt A
AMeyer Est F @
384 AWagner Chas J @
AMiller Thos R
385 ASchoy Chas F @
ASchoy Wm E
389 AMiller Arth H @
Mitchell Leonard A
392 ARoth Geo A @
393 Bremer Geo L @
Mueller Lydia K
394 AVerells Herman W @
Verells Chas & Sons
trucking
396 ANitkowski John A @
AKonkals Elzabet P
400 AAichinger Florence Mrs
Aichinger Aug E
rear ASchultz Alf C
401 AWeckerle Edw A @
ADayla Julia
Aderman Fannie Mrs
403 AMalewski Frank W @
404 Steltermann Lawrence P @
A Steltermann Heimit A
406 ABerger Wm V
ABerger Bros bids contra
ABerger Geo @
407 AReuber Caroline J Mrs
ARobinson Ladette E
se cor Humboldt Square United
Brethren Church
Best intersects

2-B-14
HERSEE ALLEY—From 317
Elliot east to Oak
(no houses)
Blossom intersects
Oak intersects

75
HERTEL AV — From Niagara
River east to 2940 Main
ABuffalo Gravel Corp
A yard
A Niagara intersects
35 Sommer Felix
36 AVandriest Chas
42 Masker Augusta Mrs
AHerman Edw
44 Harnisch Valentine @
Simanson Bernard S @
Hubert Howard
46 AKleinman Frank F @
rear Brown Harry C
Dearborn ends
50 ALombard Hiram C
A Orange Jas E
rear AHuber Aloysius @
54 Mazur Steph @
58 ASullivan Jas
60 AKeane John J Rey

469 AZulani Victor gro
471 AZulani Lawrence
AHigdon John C
473 AGlogan Fredk W @
476 ATrankle Albert B @
Frey Raymond
480 ACobbet Mary Mrs @
ACobbet Edw A
482 ASchlauch Luther D @
484 ASchaefer Valentine @
Lahrs Norman C
487 Public School No 39
488 AHearn Jas E @
490 ADean Martha Mrs @
Schneggenburger Paul F
A Engelhardt Edw N
492 Koeth Theo barber
ASimson Albert L
AFischer Eliz Mrs
497 ASchaffstall Chas A restr
499 Fisher Conrad III
AFuhr Bertha B @
Timon degins
501 AWalter Oliver M @
delicatessen
AGrunder Geo E
502 Graeber Chas F
AFroelich Fred E
503 AHubbard Fredk
507 Schrueter Jos
AMesinger Matilda @
rear Mauerhofer Jos
508 AStegmaier Louis V
510 AMorris Roger A @
511 Heintz Edw G
A Herbst Lillian C @
512 AWoodrich Louis C
rear Wettlaufer W Kenneth
513 Miller Fred J
Grey ends
516 Jost Edwin jr
AGreer John M
rear Wettlaufer Ida Mrs
ACollier Edw J
Winzenried Albert F
518 ALuedeman Fredk J @
shoes
Luedeman Fredk J mfrs
agt
519 Jacobsen Victor E J
rear APowers Jas R gro
AMiller Florence Mrs
522 Freiburger Albert G @
rear Freiburger Albert G jr
523 ADobrick Charlotte Mrs
Neumeister Wilbert F

524 Δ Cameron Audrey M
 Δ Kelly Mary B Mrs
 rear Δ Cleesatell Edw W
 525 Dunn Jos
 Δ Lobuglio Jos A
 Smith Wm
 526 St James Evangelical and
 Reformed Church
 528 Δ Ott Walter Rev
 529 Schlagter Norman G
 Δ Twigg Benj
 532 Δ Mentel Michl P ⊙
 Δ Ruess John L
 533 Moore Francis P
 Ascherl Aug J
 535 Δ Gleiser Raymond A
 Δ Smith Denver
 538 Δ Georgen John I J ⊙
 539 Δ Kadow Herbert G
 Deyot Howard A
 541 Δ Connelly John P
 Δ Smith John J
 545 Clarke Mary S
 546 Δ Gartler Jos M gro
 Gartler Frank X ⊙

126
 Johnson intersects

553 Δ Schmidt John G ⊙
 Δ Matthias Otto A restr
 554 Δ Neureuter Valentine C
 meats
 Meindl John
 Neureuter Fredk W ⊙
 555 Dietrich Jos E
 557 Δ Provino Jos
 Δ Olday Donald K
 559 Emser Wm F
 MacQueen Harold A
 562 Puerner Mary C ⊙
 Meindl Theresa
 563 Lampart Wm A
 Kurtz Chas H
 Meisl Arth G
 565 Barthelmes Arth J
 Panepinto Russell A
 566 Δ Lamb Edw
 Schmidt Raymond L
 569 Δ Schuler Elmer J
 Δ Coleman Walter J
 570 Δ Mitchell Norman A ⊙
 Salfelder Harry F
 571 Scott Frank P ⊙
 572 Δ Schuldes Jos L
 Δ Schwabl Florence M
 Wagner Herman J
 575 Δ Becker Ray A
 Lannen Christina Mrs ⊙
 576 Δ Fieblekorn Henry
 Δ Wolff Richd C
 rear Wild Ida C Mrs
 577 Δ Meers Robt W
 Δ Empire Automatic
 Coin Machine Co
 Graff Frank C
 578 Δ Seeger Edwin gro
 Nigro Nicholas
 Δ Wagner Richd P
 Sherman intersects

584 Δ Thiele John H gro
 Δ Weinholtz Christian J
 Δ Hornlman Lester T ⊙
 593 Δ Buckbinder Bros auto
 repr
 595 Δ Gilbert H C & E F Inc
 sheet metal wkrs

596 Δ Lippman Clarence A
 598 Δ Wild Albert M ⊙
 Fox intersects

617 Stoll Laura Mrs
 622 Hornung Irving
 624 Fischer Albert H
 628 Swarthout Donald J
 Zolonowski Edw
 630-33 Δ Chic-Maid Hat Mfg
 Co
 Δ Jackson Millinery Co Inc
 mfrs

640 Parkway Restaurant
 Δ Bakers & Confectionery
 Workers Union Local
 No 429 (AFL)

642 Δ Hygiene Pharmacy
 Donahue Wm H
 Herman intersects
 Genesee intersects

- 537A Lauth Grover S
A Wolniewicz Jos F
- 538A Brueggeman Wm L
Suell av begins
- 543A Rung Clayton F
ALaPointe Raymond R
- 544A Neller Geo J
ACloen Anna J
- 545A Henning Alberta Mrs
A Butcher John J
- 546A Hamilton Della A Mrs
A German Harold J
- 547A Desmond Michl F
A Devlin Jas J
AHaggerty John
- 549A Meezan Jos J
Florida ends
- 551A Tozewski Stanley J
AKrantz Sidney
- 554A Rodriguez Manuel J
AFlynn John E
- 555A DiPaolo Aug A
Whitief Geo M
- 558A Newman Jos
ADavis Ralph D
- 559A Petry Carl M
ASendor John J
AFetes Gordon
- 562A Kenna Mary A Mrs
ALiaros Theo S
- 563A Bachmann Frank P
AKlas Lawrence J
- 565A Webb Frances Mrs
AHosmer Herbert J
- 566A Jackson Wm A
Curtin Raymond J
- 568A Skill Chas C
A White Frances Mrs
- 569A Foster John T
AKlein Morris
- 572A Zmigewski Edw J
AKresse Casimir P
- 573A Hennessy Arth D
576A Holl Marie Mrs
ADuge Arth F
- 580A Stone Wm
582A Felicetta Frank N
ADerrico Julius F
Northland av intersects
- 606A Ermol Kath Mrs
ATokash Jos J
- 608A VanAllen Chas
AMountain Chester J
- 611A StFrancis de Sales R C
Church
- 612A Sodaro Norman
AHoffmeyer Norbert C
- 614A Cleary Mary E
ACasey Edw J
- 615A StFrancis de Sales RC
School
- 617A Angelo Martin A
618A Chalgren Donald
AHallen Knute F
- 621A Czech Sophia A Mrs
623A Zoladz Walter
Hamlin rd ends
- 626A Temple Beth-David
- 630A Temple Beth-David
- 633A Ruzsak Eug M
634A Ruddank Harris
rear AFreedman Wm
- 638A Downey Danl J
AMcKinnon Donald J
- 641A Ferkel Eliz W Mrs
644A Wieland Frank H
645A Bureczynski Alphons E
648A Schultz Anthony M
AWenrich Arth R
- 649A Geiger Chas H
652A Unicum Raymond
AZimmer Kenneth D

- 653A Nowak Stella F Mrs
656A Roedel Edw W
Alli Theo H
- 658A Jones Olin A
Aiken John
- 660A Gron Raymond P
662A Metz Frances M Mrs
A OverSmith Marjorie F
electrologist
- 663A Guckelman Julius Jr
666A Quirk Margt Mrs
668A Hosenkne Mary Mrs
670A Sommer Max M
672A Wozniak Jacob
673A Learman John P
674A Koblenz Sadie Mrs
AGerman Harold J
- 677A Betz Jacob
678 Vacant
681A Rivo Max
Butler av ends
- 682A Daly Donald V
rear AKaelen Ernest H
684A McArthur Harvey E
686A Geddes Jas T
Sidney begins
- 691A Korn Wm
694 Strash Harry
A Strash Vera Mrs
- 695A Fisher Vera C mus tchr
AFisher Carrie E Mrs
698A Patterson Maurica R
A Walk Walter A
699A Hossen Symon
real
- 700A Rusch Robt L
AHaurly Rudolf G
- 704A Scherf Margt
Kam Theresa W Mrs
- 705A Pfeiffer Edwin J
706A Dielert Geo J
709A Fuchs Louis G
Goulding av ends
- 710A Burgasser Mary G Mrs
ABurgasser Edw M
- 712A Farrell Doris
716A Krueger Chester J
Inter-Park av begins
- 717A Weigel Paul J
723A Wright Geo J
724A Goebel Theo E
726A Banko Frank
728A Kielich Bruno B Jr
732A Worth Frank A
735A Second United Presby-
terian Church
- 738A Mercer Francis J
ACalandra Myron A
- 740A Gutzak Albert W
746A Barck Norman H
ANaidrauer Mary Mrs
- 750A Chely Louis H
E Ferry intersects
- 760A Taylor Bros Ice Cream
Co (br)
ADiem Frank C Jr
761 Heukrath Donald F
763A Humboldt Club
765A Reppschlager Aug J
766-70 Church of the Holy
Communion (Episco-
pal)
- 767A Danker Hyman N
Dax Gloria Mrs
rear StGerman Richd
769A Frankino Gaetano
774A Kaufman Wm
Christopher Thos A
- 778A Hargrave Wm A
A Barner Thos M
122
Woodlawn av intersects
- 787A Meyer Carl
AGeizer Mary A Mrs
791A Young Noah F
792 Humboldt Parkway
Methodist Church
- 794A Wright Arth S
795A Weis Arth G
796A Caines Albert
AZimmerman Roy
800A Ludwig Wm E
mfrs
agt
Winstow av intersects
- 803A Crouse Irving F
804A Wackerle Henry P
807A Walpole Frank H
AKraus Albert M
811A Witka Thaddeus M
814A Barone Frank S
Mauer Herbert
- 815A Woepel Anna P Mrs
Baumann Harold J
- 817A Goetz Libbie Mrs
818A Barrett Cath M Mrs
821A Guzzetta Russell P
A Taplin Preston L
- 822A Elberg Susan M Mrs
826A Krieger Sam
A Hunt Jack W
- 832A Hahnemann Barbara
Mrs
A Byron Cornelius L E
- 834 Buddy Board
A Connell Robt
Swayne Francis E
Glenwood av intersects (es
not open)
- 835A Saltorelli Danl
839A Krieger Richd L
842A Terbrack Augusta Mrs
A Hoyer John F
- 845A Schunkel Howard L
chronofactor
Chadwick Harvey
- 846A Busse Emma M Mrs
849A Krawczyk Jos F
850A Smith Louisa Mrs
A Strickland Arth L
Woepel begins
- 855A Vowinkel Harlan G
phys
- 859A Maar Agnes E
AMarr Harry N
- 860A Killinger Albert O
Forster Raymond J
- 864A Fritzel Andrew
865A Schieunat Jacob F
866A Metz Louis F
870A Burwig W Herbert
ABurwig Wm H
A Frontaine Wm C
874A Blevs John F Rev
876 Emanuel Evangelical
and Reformed Church
E Utica intersects
- 879A Wylegala Victor B Hon
- 883A King Edna H Mrs
885A Clark Fredk R
AMelique Charlotte M
Mrs
- AFrazier Dalay D Mrs
- 889A Kolansa Harry M
890A Ebberts Harry H
AGERzabek Boleslaw phys
- 893A Pirog Martin
894 Kroll Virginia
ALord Lydia H Mrs
- 896A Putnam Ralph
APenny Jos M
- 900A Ginsberg David M
Lichtman Sarah
Reingart Saml W
- 901A Cohen M Mrs
Eckert Milton B
- 904A Schmitt Louisa W
ABraunlich Julius R
- 905A Parker Baron L
ASchulheimer Henry
908A Teibel Herman M
912A McGuire Wm D
915A Streibel Richd J
916A Lipact Robt W
Eppers Lnd H
Landon intersects
- 919A Sendor Raymond W
phys
- 923A Stivater Leonard F
A Stivater Harry J
- 924A Colwell Arnold R
A Lester Viola G Mrs
- 925A Griffin Thos
928 Metz Rosina R
AMetz Geo H
- 931A Stivater Mary L
932A Zenker Chas A
Aings Chas G
- 935A Jung Elmer F
dentist
- 936A Metz Cornelia C Mrs
938A Faber Eliz F Mrs
938A Faber Donald W
ASchneider Stella M Mrs
- 942A Sikorski Andrew J
Riley intersects
- 945A Connock Irving
AHyman Sidney L
947A Laidlaw Harriet L Mrs
Wesley Florian
849A Donovan Patk J plmbr
950 Apartments
1A Turski Michl A
2A Hagen Genevieve Mrs
3A King Wm O
4A May Agnes J
5 Armstrong Robt J
- Street continued
- 953A Amigone Philip F
954A Boney Clarence H
AGannert Jas C
955A Westphal Frank C
956A Frost Thos J
Wojtkowiak Steph
961A Schuh Cath B Mrs
A Eldenier Lawrence F
965A Hagen Hans H
mus
tchr
- 969A VanLoon Frank F
Girard pl begins
- 971 O'Brian Frank W
977A Adamski Anthony J
Kingsley ends
- 984A Erbacher Christine
phys
- 988A Morelewicz Henry V
989A Beszczynski Edw J
992A Burezynski Florian R
993A Mallon Richd A
AKibler Albert J
- 1002A Rozek Silvester E
Sauters Louis J
- 1004A Lenz John A
ALenz Herman C
- 1008A Stiedle C P
1012A Bupelski Thaddeus J
1016A Walkowiak Anthony J
Northampton intersects
- 75
HUMPHREY ROAD — From
Review pl north to 100 On-
tario
- 5A Stanton A Eug
AMartzoff Fredk A W
AMartzoff Refrigeration
Service
- 9 Ahrens Wm G
Bota Jos
- 11A Remm Jos
- AMunner Harry D
- 15A Wagon Wm L
- 19A Walther Karl
AWilson Wm J
- 21A McDonald Evan L
AFrind Chas C
- 25A Stanton Delbert F
Kelloman Theresa Mrs
- 27A McNamara Leonard P
AKegel Francis C

STREET NOT LISTED

120

INTER-PARK AV — From
716 Humboldt pkwy east to
Fillmore av

17 Danzl Rose M Mrs @
Ciminelli Evangelista

18 Δ Dash Jos C @
Capple Nelson

21 Δ Bodfish Albert M
Δ Becker Anna
Whitwell Mary

22 Δ Franklin Benj @

23 Schwender Cath Mrs @

26 Leonard Rufus @

27 Δ Beyers Stanley

28 Δ Steinbruckner Geo A
Pfeifer Clara Mrs @

29 Δ Giancarlo Geo paperhngtr

30 Δ Frankenberger Albert G

31 Δ Filor John J @

35 Δ Gurnett Florence Mrs
Δ Wilson Henry J @

36 Δ Bryndle Edw J @

37 Δ Haldeman Erwin A @

38 Δ Casper Jos A @

40 Δ Mescall Agnes Mrs
 Δ Garlgen Eug A ⊙
 41 Δ Hancock Hester M ⊙
 45 Δ Bessinger Mathew J ⊙
 Δ Balk John
 46 Δ Kleffer Lee J ⊙
 Δ Scharf Lena Mrs
 47 Δ Kirkman Walter ⊙ coal
 Δ Beiter Edw N
 48 Δ Joslyn F Martin ⊙
 Gould Flora A Mrs
 51 Δ Mutighani Peter ⊙
 52 Δ Stack Mary Mrs ⊙
 Schultz Albert J
 53 Δ Lall Jos J ⊙
 54 Δ Brindle Arth F ⊙
 Δ Schneider Wm J
 57 Δ Stallone Dominic ⊙
 D'Agostino Jos A
 58 Δ Telaak John B & Sons
 plmbrs
 Δ Telaak Mary Mrs ⊙
 59 Nease Lena Mrs ⊙
 Rust Theo
 60 Δ Trietley Carl W
 63 Δ Smith Arth E ⊙
 64 Δ Smith Wm O
 65 Δ Schmidt Chas P ⊙
 Unger Jos J
 66 Δ Oswald Anthony I ⊙
 68 Δ Sutter David J
 Δ Roehner Chas J
 71 Δ Marzello Raeffela Mrs
 Δ Pisto Rocco
 72 Δ Noelk Philip C ⊙
 Δ Noelk Jas P
 73 Δ DeLeonardis Anthony ⊙
 75 Δ DeLeonardis John ⊙
 DeLeonardis Victor
 76 Δ Saviola Jos ⊙
 Rosati Gaetano
 77 Hachten Herbert ⊙
 78 Δ Sette Nicoletta Mrs ⊙
 Pullo Michl
 81 Δ Baiocco John S ⊙
 gent contr
 82 Blair Richd A
 Δ Manhardt Mary Mrs ⊙
 83 Δ Wentzel Chas ⊙
 Δ Lindner Dorothy L Mrs
 84 Δ Gramlich Ralph A
 Δ Durak Jos ⊙
 86 Δ Pandolfi Alex ⊙
 Δ Pandolfi Pasquale
 Pandolfi Albert E
 87 Δ Ghilanni Buono
 Δ Tiburzi Enrico
 Fillmore av intersects
 95 Δ Wright John W
 Δ Nuchereno Anthony J
 Δ Gugliuzza Frank V
 Δ Ott Carl

28

JOHNSON—From 700 Broad-
 way north to Best
 12 Franks Fred J
 Δ Quatrini Peter L
 13 Dominiak Henry W
 14 Δ Palm Hjalmer L ⊙
 Δ Mauer Jenny Mrs
 18 Δ Grundner Albert J
 rear Δ Sattel Chas
 19 Δ Silverstein Saml ⊙
 Δ Levine Harry
 20 Δ Smades Edwin ⊙
 Smith Josephine Mrs
 Δ Dudkowski Edw
 21 Δ Knapp Jos
 Linbrunner Chas
 23 Seel Jos M
 Relter Jos
 24 Gisman Lillian A
 Δ Grundner Teresa M
 rear Δ Grundner John B
 Miller Vincent
 27 Keating Dorothy M Mrs
 ⊙
 28 Wutz Wm C
 29 Δ Stockman Casper S ⊙
 Δ Main Peter C
 rear Cook Thos
 30 Δ Kolb John S
 Δ Sauer Edw A
 32 Δ Buettner Geo ⊙
 Buettner Geo Jr
 33 Engine Co No 27
 34 Δ Pesynski Thad
 Δ Florkowski Vincent ⊙
 35 Δ Helm Fred R
 rear Δ Pfaff Wm C
 Δ Dorablala Leonard S ⊙
 36 Fechter Bernhard ⊙
 Δ Ball Cath Mrs
 Czajka Walter A
 37 Δ Telaak Frank X

38 Ball Martin
 Δ Wick Edw
 42 Δ Lemke Jos R
 Δ Wojciechowski Bruno
 43 Δ Becker Alex A
 Wertz Bernard
 46 Δ Dehous Robt J
 47 Δ Johnson Paul H
 50 Kersland John
 Hoesley Florence
 51 Lag Adam
 Δ Decker Eug C
 53 Δ Page Louis
 rear Δ Page's Sign Service
 54 Δ Bonnes Amelia M
 55 Δ Levy Hannah Mrs
 Dref Annie
 Masor Aleck
 rear Roland Kath
 56 Δ Jewish Mothers Club
 57 Δ Home for children
 Δ Washburn Jennie Mrs
 59 Δ Hall Dairy
 Δ Ball Bernard
 Maciak John
 60 Vogel Clarence M
 Δ Halas Siegfried
 Wells Minnie Mrs
 62 Mattus C Donald
 Wierzbicki Frank J
 rear Δ Bifulco Sami A
 63 Δ Seitz Bernard J
 65 Δ Schmidt Frank J
 66 Δ Staudt Jos F funeral dir
 68 Δ Priebe Theresa Mrs
 69 Δ Ball Edwin J
 Miller Wm F
 70 Peters John
 71 Δ Krom Shaye
 Morrison Abr
 rear Frank Geo W
 72 Δ Miller John S
 74 Δ Zangli Frank
 rear Δ Fragale Anthony F
 Jarosznski John
 75 Δ Niedertrum Adam J
 77 Δ Faber John A
 Wolf John R
 rear Kuczkowski Alois T
 78 Δ Haas Theresa M Mrs
 Hallock Theo R
 Garin Jas E
 79 Δ Lauth E N Roofing Co
 Δ Lauth Edw N
 82 Δ Haas Louise M
 83 Stock Jos G
 Norman Louis A
 86 Δ Camer Leo
 Flx Harold
 Δ Eckert Eliz C
 89 Eisman John
 Yund Edw W
 90 Δ Weber Geo
 Bethgo Sidonie Mrs
 92 Δ Gerkmann Louis
 Blumme Leo G
 Broel Theo
 93 Δ Schultz Wm F
 95 Δ Martin John J
 Poshman Minna Mrs
 Cox Lena Mrs
 96 Δ Hlaming Jos J
 Schierlitz Jos
 Hiemenz Jos J
 97 Δ North Johanna Mrs
 100 Δ Brownsey Martin
 Δ Hargrove Edna Mrs
 Sempinski Hubert V
 Hepp Edw
 Δ Simpson Lyal H
 rear Williams L C
 101 Δ Hoffman Frank H
 102 Meyers Robt
 Graf Carl F
 rear Δ Kury Dore Metal Shop
 103 Δ Wawrowski Viola M Mrs
 Szczesniak Raymond
 104 Δ Gusy Eug Jr
 104 Foster Wilbert L
 105 Δ Reiser Mary A Mrs
 Reiser Louis G
 107 Δ Starke Leonard
 Δ Stachowiak Bernard
 108 Mnich Wm
 Hennigan Ralph J
 111 Δ Palmer Faye H phys
 112 Rappold Geo W
 Huber Jennie W
 114 Δ Schurring Robt
 Δ Parsons Robert H
 Wittmar Clarence R
 117 Δ Zimmerman Bernard F
 118 Δ Offenbamer Adolph H
 Δ Kilander Anna Mrs
 Δ Haberer Earl C
 121 Δ Gross Richd R
 Sycamore intersects
 142 Δ Karoff Fannie Mrs
 Robertson Mary
 Senn Israel
 Δ Marowski Frank J
 rear Δ Thompson Roy J
 Schultz E Fredk
 145 Pfohl Clarence C
 Δ Russell Edwin J
 146 Vogt Oliver J
 Miller Walter C
 rear Phillips Max J
 147 Δ Albach Frances Mrs
 148 Δ Leisen Geo H
 Δ Schwab Ellis Mrs
 Schmale Jay F
 149 Klein Theo
 151 Δ Frey Jacob
 152 Biller Rose E Mrs
 Mueller Chas
 154 Δ Welkert Augusta H Mrs
 Bayer Mary Mrs
 rear Dzielichowski Henry J

JOHNSON—Contd
 155 Δ O'Brien John J
 Δ Bellow Marvin S
 157 Δ Gold John E
 Δ Gold Robt
 158 Δ Evans Steph H
 Δ Schneider Dale
 Δ Rufpatt Frank W
 159 Δ Gold Theo T
 160 Δ Wick Maris
 Δ Jaeger Arth J
 162 Bessel Paul
 Δ Beyer Edwin A
 163 Helmrich Geo R
 164 Δ Seubert Fred G
 165 Bykowitz Chas T
 169 Diehl Lawrence
 rear Δ Mueller Frank P
 171 Meyer Ida L Mrs
 172 Bethel Baptist Church
 rear Fray Walter
 173 Gonder Jos J Jr
 Δ Kwiatkowski John
 Δ Gronmeyer Paul
 174 Δ Beibold Arth H
 Kipferl Theresa Mrs
 Heindl Margt Mrs
 175 Vacant
 176 Bauer Adam P
 Thomas Fredk
 177 Δ Slaby Francis X Jr
 179 Δ Gabriel Arth A
 Vail Wm
 Johnson David S
 180 Δ Lauz Jos
 181-203 Johnson Street Play
 Grounds
 182 Δ Yoerg Nicholas
 184 Δ Hoerner Geo
 190 Δ Wagner Jos M
 192 Δ Smith Gerald
 194 Δ Freus Chas
 196 Δ Glaser Cornelius
 198 Δ Fassel Rose Mrs
 Fassel Minnie
 200 Kirshis Jos
 rear Thoman Clara Mrs
 204 Δ Duke Saml
 Δ Bessell Ernest D
 205 Munz Alice Mrs
 Δ Clark Earl
 208 Δ Laskorn Peter
 Δ Seltz Geo
 209 Wiese Wm
 Schalk Edw
 Luca Minnie Mrs
 210 Benker Laura C
 Kern Girard G
 211 Δ Kronmeyer Alf
 212 Δ Kera Gustav G
 Wood John
 215 Baumgartner Jos G
 216 Δ Trampert Cath R Mrs
 217 Edmunds Victor
 219 Δ Kruss Albert
 Salzman Ida B Mrs
 220 Δ Thompson Geo
 Jones Norman
 rear Δ Fragate Theo
 221 Maul & Saby sht mtl
 wks
 Seiff Magdalen Mrs
 Δ Keller Geo E
 224 Δ Toerner Mark F
 Carlston Virginia Mrs
 226 Δ Wuest Frank
 230 Δ Hamberger Frank X
 Δ Hamberger & Co Inc
 plmbrs
 Δ Hamberger Geo F
 233 Speakman Cecil J
 Halstead Wilbur
 234 Δ Schruft Philip P
 Δ Plesur Saml Junk
 235 Δ Schneider Theresa Mrs
 236 Δ Schulz Herbert F
 237 Δ Daucher Chas W coal
 Brandner Valentine T
 239 Lysak Larry
 Nowytski Frank S
 Wolkstein Anna
 Δ Underwood Vander
 240 Crosier Maybelle E Mrs
 Δ Kaletta Milton W
 Perlinger Frank X
 rear MacLean John A
 242 Dorchelmer Addie C
 243 Wilson Jas F
 245 Δ Heppel Louise M Mrs
 246 Doering Emilie W Mrs
 247 Δ Frey Aug A
 Miller Wm
 248 Δ Elberson Amelis Mrs
 250 Scheiffel John C
 251 Herrscher Jos H
 Krebs Christina Mrs
 252 Δ Lus Evelyn M Mrs
 Kraft Clara Mrs
 253 Δ Schmitt Arth C
 Hunter Klitty E
 254 Δ Berger Anthony
 Smith Nelson
 255 Δ Schoolmaster Kenneth B
 256 Vacant
 259 Δ Hessler Mabel A Mrs
 Tiede Wm P
 Δ Dorshheimer Eda
 126
 Genesee intersects
 278-84 Δ Queen City Trucking
 & Wsne Co
 287 No return
 289 Norwig Kath M
 294 Schaefer Lotana A
 295 Δ Ehrenreich Carl F
 Δ Ehrenreich Bernadine M
 nurse
 296 Δ Teuchmeyer Walter J
 Klopfner Edwin A
 297 Δ Bethen Richd H
 Fiorella Sebastian
 300 Engelhoupt Mayme

JOHNSON—Contd
 301 Δ Deinhart John F
 304 Δ Holl Dora Mrs
 rear Binder Geo
 305 Δ Manning Thos J
 306 Δ Fortman Edw A coal
 Innes Carl C
 rear Bonn Kenneth
 rear Heubusch Henry
 307 Δ Blaser Clara M Mrs
 Higgins John
 Soehnlein John J
 Hingham Kath J Mrs
 308 Δ Decker Chas J
 309 Stoiber Chas A
 Δ Endres Edw J photo
 retoucher
 310 Δ Decker Mary Mrs
 Mitzelfeld Molly Mrs
 Decker Jos E
 311 Δ Hoch Wm O
 Rasp Lawrence J
 High intersects
 335 Δ Guss Frank
 336 Hartinger Jacob
 Brown John C
 337 Toth John
 Δ Parker Jeanetta C Mrs
 340 Δ Ziemer Edwin A
 341 Δ Hill Della Mrs
 Δ Bygal Edmund W
 345 Endle Otto
 Love Thos
 348 Δ Ransburg Ernestine Mrs
 Zahn Frank J
 349 Δ Merkle Stella R Mrs
 351 Schmidt Bernard P
 Δ Dean Earl F
 352 Δ Thuman Leonard V
 Δ Heusinger John J
 354 Δ Gilbert Edwin F
 355 Δ Ganger Everett J
 357 Krautsack Jos G
 Δ Zimmerman Wm G
 358 Lau Lillian A Mrs
 Lau Irving P
 360 Δ Trombley Raymond W
 361 Δ Kayler Wm G
 362 Δ O'Connor Wm E
 364 Δ Adams Geo J
 365 Oswald John R
 Δ Woolston Arth G
 367 Δ Weckerle Mary Mrs
 368 Δ Klein Jacob G
 369 Baker Ellsworth F
 372 Δ Woodward Arth G
 Cole Raymond S
 373 Δ Wolf Minnie Mrs
 Fruth Frank J
 375 Δ Lowe Nuel R
 Wesolowski John
 376 Kretz Edw L
 Δ Haberer Clarence J
 378 Δ Kurtzworth Elmer F
 Kassel John J
 379 Frey Mary Mrs
 380 Hess John C
 384 Δ Koehn Clarence F
 Δ Rueppel John W
 rear Quinn Earl H
 386 Δ Yaeger Eliz M Mrs
 Yaeger Harry J
 390 Meyer Nicholas J
 Snyder Edw
 E North intersects
 415 Δ Kercher Anns M Mrs
 Oving Herman H
 417 Δ Christensen Frances Mrs
 Mueller Karl W
 rear Δ Klopp Edwin R
 419 Papiernik Theo L
 Colby Alice Mrs
 rear Wotherspoon David A
 rear Garbarino John J
 421 Reger Lawrence G
 Reger Mary A Mrs
 423 Dauer Geo W
 Δ Dauer Geo J
 425 Δ Haug Thos C
 Hauk Leo T
 427 Δ Reichard Louis J
 Δ Mayfield Jack
 431 Schuldes John L
 433 Δ Tiede Edw J
 Tiede John J
 437 Huber Jacob
 Δ Lombardo Michl A
 439 Δ Corwin Mildred B Mrs
 Wieder Anthony A
 441 Graml John
 Worz John
 rear Δ Mueckl Alex M
 443 Benker Philip J
 Best intersects

STREET NOT LISTED

130 KINGSLEY — From 1217
 Jefferson av east to Humboldt
 pkwy
 7 Marks Harold J
 9A Clobessy Edw J
 16 Friedman Jessie Mrs
 16A Carter Philip J
 17A Wagner Alvon G
 Year Barenthaler Martha A
 Mrs
 18 Schmidt Wm H
 19 Lundquist Chas A
 20A Litchner Harry A
 21 Miller Wm F
 22A Fountain Maurice E
 23 Benzling John E
 24A Dietrich Geo A
 25A Hoelscher Raymond J
 27A Bates Clayton
 30A Springer John A
 31A Serach Wm J
 Doll Jacob P
 33A Lonten Adam
 34A Kratzer Albert J
 35A Schaefer Frank H
 36A Kendall Fredk W
 37A Kolb Alf A elec contr
 38A Zimmerman Edw J
 39A Klinek Chas C
 40A Wessling Albert R
 41A Heltman Gerald F
 42A Eldridge Willard F
 43A Morris Douglas G
 44A Seames Louis F
 45A Jones Winfred
 46A Hoyler Theo W
 50 Simon Chas
 52A Nusse Peter J
 53A O'Rawe Wm J
 rear 54A Diebold Paul E
 Zimmer Mary Mrs
 57 Hampson Charlotte M
 rear 58A Denny Gertrude M
 59 Doerner Adam J
 60A Baum Ids H Mrs
 61A Baum Sherman R florist
 62A Senn Herman W
 63A Senn Harold A
 64A Koeppe Donald C
 65A Cline Chas F
 67A Loh Ida L Mrs
 68A Jacobs Leonard F
 69A Weiss Saml E
 70A Moritz Fred
 71A Moritz Amella Mrs
 72A Garry Eug F
 73A McMullen Edwin F
 74A Foster Edgar J
 75A Weiss Wilbur F polish
 mfr
 76A Hoover Rug Clara plant
 77A Kirby Geo W Co mfrs
 agt
 78A Natl Mat Co Inc mat
 mfrs
 79A Federal Anti-Capacity
 Switch Corp elec equip
 mfrs
 80A Samuel's Food Products
 81A Hodgson Walter M
 Browne John
 82A Enderschat Mary Mrs
 83A Darrell LeRoy H
 84A Hockstedt Joe H
 85A Walsh Jus L
 86A Delanty Violet Mrs
 87A Beau Raymond C
 88A Kressin Gerhardt H
 89A Kirsch Albert J
 90A Adler Agnes Mrs
 91A Jensen Chas A
 92A Banks Alf F
 93A Meyers Jas J
 94A Robson Geo F
 95A Bartz John A
 96A Beck Arth A
 97A Lano Eleanor L Mrs
 98A Gostz Arth W
 rear 99A McCubon John
 100A Bogner Mary A
 101A Gulbreath Douglas W
 102A Talty Peter J
 103A Stoddard Geo T
 rear 104A Pfohl Andrew H
 105A Sann Frank J
 106A Barnes Grace H Mrs
 107A Frankle John F Jr
 108A Raymond Wilbur F
 Blackburn Harvey C
 rear 109A Schultz Walter P
 110A Schiffels Michl
 111A Turb-O-Tube Furnace
 Inc furnace mfrs
 112A Bielecki Steph J
 113A Churchill Edwin P
 114A Mezger Fred J
 115A Gojormini Carmen
 116A Hall John J
 117A Lesser Philip F
 118A Riechlmayr Geo W
 ne cor Crystal Ice Delivery Co
 (br)
 119A Fromig LaVerne G
 Roshner av intersects
 120A Sommers Frank
 121A Ruden John O
 122A Anger Arth W
 123A English Edw W
 124A Zoeller Philip J
 125A Hanley Robt J
 126A Gray Geo M
 127A Nuttall Albert M
 rear 128A Deluzer Clara C Mrs
 129A Pfeiffer Eug C
 130A Beck Nathan
 131A Christ Albert E

KINGSLEY—Contd
 146A Wright Ellis W
 147A Hughes Louise M Mrs
 148A Schwartz Anselm C
 149A Vacant store
 150A Navel Robt N
 151A Baraca Leonard A
 152A Paulz John F
 153A Braven Francis E
 154A Ebert Robt
 155A Buser Elsie M Mrs
 156A Wohlers av intersects
 157A Russell Dale G
 158A Breckenridge David
 159A Deterl Edw J gro
 160A Riegel John J meats
 161A Kaiser Chas A Jr
 162A Kaiser Genevieve F nurse
 163A Black Patk J
 164A Stalley Frank L
 165A Greenaker Clifford C
 166A Merkling Marge M Mrs
 167A Schmitt Jos K
 168A Stutzman Margt M Mrs
 169A Shoaff Jas W
 170A Flynn Harry
 171A Schultz Anthony J
 172A Marks Florence A Mrs
 173A Vogt Charlotte E Mrs
 174A Dreckel Robt
 175A Wilder Janet M Mrs
 176A Bingeman Julia L Mrs
 177A Weinstein Harry
 178A Hoopla Chas K
 179A Stern Winifred A Mrs
 180A Stearns Harry J
 181A Hirsch Chas A
 182A Farks Margt A Mrs
 183A Damske Fred F
 184A Reschke Paul P
 185A Pesch Arth J
 186A Cole Alf H
 187A Roeder John A
 188A Mrs John L
 189A Doll Henry
 190A Mackinnon Helen A Mrs
 191A Ziemer Chas W
 192A Hehnke John C
 193A Hettlich Chas A
 194A Knopka Carl A
 195A Kramer Albert E
 rear 196A Miller Chas J
 197A Shields Carrie M Mrs
 198A Jaquish Phebe
 199A Schueck Amella E Mrs
 200A Boyd Jas
 rear 201A Schultz Wm
 202A Wilson Ana H
 203A Beck Frank
 204A Lauth Mar A
 205A Steffan John
 206A Cresser Frank W
 207A Bierbauer Jos L
 rear 208A Dillemoth Carl C
 209A Materle Herman P
 210A Mayback Rosina L Mrs
 211A Bolt Chas J
 212A Poulton Walter A
 213A Lawrence Walter A
 214A Fleischut Frank
 215A Schmitz Louis
 216A Gruber Jos
 217A Sagatetter Norbert G
 rear 218A Gloss Norman W
 219A Foster Edna O
 220A Gloss Leonard O
 221A Spazzano Leo J
 222A Kik Bertha Mrs
 223A Kik Casper J
 224A Deaconess Hospital
 Nurses Home
 225A Ruth Albert
 226A Brick Rose W Mrs
 227A Gould Louis F
 228A Smith Florilla
 Risch Clara K
 229A Dives G Lyman
 230A Metz Mathias C
 231A Fordon Thos
 232A Lassens Allan D Mrs
 233A Kahn Clarence H
 234A Boyack Raymond
 rear 235A Kush Leonard A
 236A Mosier Chas J
 237A Oehler Jos D
 238A Wagner Jos P
 239A Troidl Julia M
 240A Korst Wm
 241A Ritz Marcus E
 242A Everitt Albert E
 rear 243A Schlee Raymond M
 244A Buckow May Mrs
 245A Ayer Roy J
 246A Eschane Frank R
 247A Ogar Geo
 248A Schaefer Helen Mrs
 249A Brown Wm
 250A McKie Patk J
 251A Muehlbauer Max
 rear 252A Fuenfgeld Jos L
 253A Sarach Leo A
 254A Schmidt Arth G
 rear 255A Schiffler Edw C
 256A Clare Marjorie P
 257A Studer Laura M Mrs
 258A Williams Fredk T Co
 259A Dlg contr
 260A McKosy Arth J
 261A Frinee Ward C
 Humboldt pkwy intersects
70 KINGSTON PLACE — From
 North Legion dr northeast to
 2127 Seneca
 50A Flunigan Kath A
 51A Martin Carl A

371 Queen City Printing Co
400 Buffalo Civic Stadium
400 Erie Louis W auto
400 Lang Gerhard Brewery
400 Alange Bakers Inc
401 Alange Creamery Inc
401 Roll Arth M
401 Mollman Saml P
403 Storms Nelson P
407 Storehouse Ella Mrs
407 Cooper Fred W
408 Olson Sophus
411 Winzenried Albert J
412 Opnel John
419 Zeznick Genevieve
421 Engine Co 21 (BED)
423 Hook and Ladder Co
427 Hochhauser Julius M
430 Altmann Aus
430 Hochhauser Fred
430 Rasch Clara E
432 Lina Theo C
433 Lina Rose Mrs
435 Koehn Ella E
435 Coast Toward R
435 Coast Munch Auto
439 Buffalo Niagara Electric Corp (sub sta)
445 Maecher Louis C
453 Rath Edw C restr
458 Hudson Wm H
458 MacDonald Holford
458 Kennedy David J
460 Kessler Fredk Jr
461 Weissbaum Norman J
461 Babin Alols E
464 Pries Florence L Mrs
465 Knapp Harry J
465 Huz Frank J Jr
466 Prem Clarence
466 Andruvank Frank
466 Senk Edgard
469 Moiss Jos P
470 West Harvey W
472 Mishey Jos
473 Anderson Emil A
478 Dorsheimer Geo P
477 Banas Jos
480 Busch Chester
480 Bliss Nathan
485 Asylum of Our Lady of
488 Haftha Kate Mrs
492 Giese Albert W
494 Hart Jas M
496 August Geo C
498 Weber Ellz S Mrs
500 Gollwitzer Geo C
502 Hoepfner Martin J Rev
518 Funk Arth L phys
522 Ludwig Howard J G
528 Pancha Anthony G
530 Pfler Alex W
534 Wyant Albert
536 Wisner Walter E
538 Wright Miles E
538 Prong Harry E
541 Prong Leonard H
543 Weber Ludwig C
548 Bonavida Arnold P
550 Honecker Elmer W
551 Richert Beatrice R
553 Lang Matthew
555 Ehlert Edw L
556 Ehlert Laura
557 Bass Chas
561 Gambacorta Mario J
568 Habern Julius
571 Schlipper Christ H
573 Danahy-Faxon Stores
577 Gambacorta Louis
579 Stanger Aug B ret
583 Valtin Henry L

585 Endelfinger Valentine
587 Jaeger Henry
591 Hessehauler Albert C
593 Ertl Henry tailor
597 Binello Jack barber
600 Lendke & Nauth real
607 Reichlin Paul J filling
613 Baile Bertha M
613 Maaser Lila E
613 Wehrfritz Cecelia M
614 Miller Geo W
617 Ball Martha B beauty
618 Schumacher Henry W
620 Hino David phys
623 Pilgrim Evangelical and
643 Schooping Harvey P
653 Vanderough Frances
657 Peck Wm J
659 Elsassner Wm J
661 Ranczak Stanley
669 Germann Eliz Mrs
673 Rothbauer Adelaide C
679 Rolihballer Leo F
681 Welt Marlon A Mrs
683 Barry Wm A
687 Huber Bros restr
697 Pschlerer Jos F
699 Harrer Frank X
701 Ostrowski Wm B
703 Collins Anthony D
711 Huber Emma Mrs
713 Maurer Rosa M Mrs
717 Baumgartner Conrad L
723 Morlock Gertrude M
727 Werick Jerome H
729 Benz Edw D
733 Stewart Margt E
737 Noider Anna M
739 Kerk Billy T
743 Hellriegel Fredk J
747 Sulecki Chas C
753 Martin Francis L
755 Wolitz Geo W
759 Karmolinski Stanley W
765 Rnaisnik Stanislaus
775 Public School No 24
781 Everson Elmer W
783 Gurr Beatrice C
785 Wolowicz Jos D
787 Gailisdorfer John
794 Koszulinski Elias J
801 Stiercki Mary
805 Sturm Elmer H
807 Szymkowiak Frank M
809 Morgott Max L
811 Tupaj Wm
813 Dzielinski Ziggy
BEVERLY ROAD - From
1700 Jefferson av east to
18 Bollinger Edw D
20 Klein Peter C
20 Higgins Gerald L
20 Wanamaker Geo W

194 Veer Albert A
23 Plesur Sol S
26 Trinity Old Luth Ch
27 Hoffman Harold G
29 Cohn Benl
30 Damm Herman C Rev
32 Braunstein Maurice
33 Roehm Otto F
34 Zier Geo A
35 Osborne Stuart
36 Ditterweh Jos H
41 Knobel Gustave
50 Gall Lina Mrs
53 Paul Benny buckster
55 Lauter Emil
54 Alexander Lester
58 Shubensky Saml junk
56 Shapiro Irving L
57 Adrele Jacob
60 Mf Ness Mrs
61 Pfefferman Harry L
64 Cohen Jos
65 Stern Nathan M
68 Chalfetz Herman
69 Bronstein Louis
70 Seplan Isaac
71 Rorer Nathan
74 Vacant
75 Habberfeld Trevor W
82 Lederman Chas
83 Feldman Max junk dir
86 Ladd Goldie Mrs
87 Silver Nathan buckster
88 Rabinowitz Leo
89 Cohen May Mrs
92 Gerschkovitz Chas
96 Criden Harry
97 Kahn Geo
100 Schaeffer Geo C
101 Cohen Morris
103 Burman Harry
104 Kestebaum Saml H
105 Vacant
108 Richter Maurice A
107 Mandel Frank
109 Miller Saml buckster
110 Stalund Yudie
114 Milch Dora Mrs
115 Kruskon Isadore
118 Beskin David
122 Wobrock Clarence P
123 Suss Bobl
126 Lazar Harry H
127 Ladd Herman
128 Galt Peter J
132 Peters Edw C
133 Melusack Saml
136 Silverstein Benl
137 Buxbaum John E
140 Kessler Wm E
141 Gromfline Chas
144 Herman Saml H
145 Pflis Morris
146 Lusk Morris
147 Glaser Bead
150 Levy Nathan
153 Curtis Saml W ins
160 Fruit David
161 Hamilton Harold W
164 Stoyella Frank
165 Brown Ernest J
167 Glaser Bead
168 Stoyella Frank
169 Brown Ernest J
170 Stoyella Frank
171 Glaser Bead
172 Stoyella Frank
173 Brown Ernest J
174 Stoyella Frank
175 Brown Ernest J
176 Stoyella Frank
177 Brown Ernest J
178 Stoyella Frank
179 Brown Ernest J
180 Stoyella Frank
181 Brown Ernest J
182 Stoyella Frank
183 Brown Ernest J
184 Stoyella Frank
185 Brown Ernest J
186 Stoyella Frank
187 Brown Ernest J
188 Stoyella Frank
189 Brown Ernest J
190 Stoyella Frank

BRUNSWICK BLVD -
165 Kadish Isadore
168 Shaffron Edw
169 Shaffron Maurice
170 Tolin Louis
171 Hanzel Isadore
173 Goldfarb Benl
176 Burslein Saml
178 Joseph Jos food distr
180 Feldstein Morris
182 Dean Eric O
183 Altman Jacob
184 Zinger Benl W
187 Ginzler Albert
189 Schnupp Saml L
189 Schrupp Harry H
190 Johnson Harry
192 Dean Eric O
193 Woyt Svestor G
194 Greenfield Saml R
197 Simon Nathan P
199 Kleeper Fred W
200 Jacobson Morris
202 Lasky Morris
203 Miller Julius
206 Ginzler David
207 Bacol Yetta Mrs
210 Benatovich Hyman
214 Kerner Abr
215 Provost Geo W
218 Leikowitz Emanuel
219 Strauss Hyman D
222 Ehrlich Benl J
223 Freed David H
224 Daly Jas J
226 Womack Echo
227 Block Edw
229 Balk Meyer contr
232 Mayer Wm W
233 Harris Benl M
235 Stiller Abr
236 Marcus David
238 Raymond W
240 Glibers Saml
242 Haenszel Fredk M
243 Perlman Benl
248 Katz Saml
249 Ginzler Benl
250 Woodburn Ray G Rev
251 Rosen Max M
254 Adler Louis
255 Spillman Jos J
BRYANT - From 1280 Main
west to Richmond av
256 Grasso Florence A
257 Manning Alice delica-
29 Faber David H
33 Schwan Albert P
34 Vencler Clarence E
35 Sawyer John W
36 Schreier Frank J
77 Whitmer Hubert K
80 McGregor D'Arcy T
83 Eighty-Three Bryant
84 Robinson Walter
85 Buckus Herbert H
86 Brown Ernest J
87 Wilder Jessie M
88 Webster H Edson
89 Stewart Carrie L
90 Smith Elia
91 Brown Ernest J
92 Brown Ernest J
93 Brown Ernest J
94 Brown Ernest J
95 Brown Ernest J
96 Brown Ernest J
97 Brown Ernest J
98 Brown Ernest J
99 Brown Ernest J
100 Brown Ernest J

80 Δ Rogers Betsy Mrs ©
 Rogers Alex
 81 Δ Lang Louis F ©
 82 Δ Aefantis Louis G
 Scott Philip
 83 Δ Bassow David
 Δ Spector Max
 86 Δ Goldstein Jos ©
 Δ Cole Frank
 89 Δ Greene Lillian R ©
 Δ Weinstein Max L
 90 Δ Zimmer Louis
 Δ Pulka Saml
 91 Δ Levy Rose Mrs
 94 Δ Coonly Mary A ©
 Pock Madellne B Mrs
 96 Δ Gallin Sadie Mrs
 Δ Serota Meyer
 100 Δ Bazel Louis L
 Δ Rosenberg Ben ©
 104 Δ Nichols Mortimer A
 Δ Cutter Saml M ©

120

Wohlers av intersects

114 Δ Leech Harry N ©
 Δ Leech Russell M
 Δ Pinner Oscar phys
 118 Δ Housberger Chas E ©
 Δ Donaldson John J
 122 Δ McKee Harry S ©
 Δ Owen Clarence
 125 Rosenthal Morris ©
 Δ Kassirer Isaac
 126 Δ Cohn Isador ©
 Δ Warren Ida Mrs
 127 Δ Appelbaum Allen B
 Schwartz Nathan
 128 Δ Laplles Tena Mrs ©
 Δ Gilbow Michl
 131 Δ Nieman Betty
 Δ Hoff Albert
 132 Δ Meyers Anna Mrs ©
 Meyers Abe
 135 Δ Polkowitz Hyman
 Δ Sarles Ralph huckster
 136 Varron Jos ©
 Δ Krovetz Benj
 137 Δ Lipsitz Jacob M ©
 Δ Simon Max
 Slatnick Harry
 138 Δ Cantor Benj
 Δ Bernhard Rebecca Mrs
 ©
 141 Δ Bernhard Max ©
 Δ Chazen Max M
 142 Δ Arcowitz Leo
 Δ McKenna Gordon
 145 Δ Bluman Saml
 Δ Moskowitz Max ©
 146 Δ Brock Jos ©
 Δ Samuels Jacob D
 149 Δ Segal David
 Δ Bludman Bertha Mrs
 drsmkr

150 Δ Potash Harry ©
 milk dr
 Δ Laurer Morris
 151 Δ Sultanik Max
 Δ Helfman Max ©
 152 Δ Frey Fannie Mrs ©
 Δ Grossman Harry
 Δ Katz Sophia Mrs
 155 Δ Morris Jack
 Δ Kruppnick Max ©
 156 Δ Mittleman Rebecca Mrs
 ©
 Δ Abrams Sidney M
 159 Δ Grossman Nathan ©
 Δ Davis Saml
 160 Δ Billowitz Reuben ©
 Δ Ludwig Bertha
 163 Δ Greenberg Albert J
 Greenberg Nathan ©
 164 Δ Speier Isador ©
 Δ Gilden Chas
 165 Δ Gilber Chas huckster
 Δ Lippa Saml ©
 Δ Eisner Harold ©
 Δ Lubick Max
 169 Δ Gorobetz David huckster
 Anowski Walter F
 Δ Niessenson Irving trucking
 170 Δ Prince Jacob ©
 Δ Miller Saml
 173 Δ Green Louis H ©
 Δ Woolhandler Jacob J
 Miller Harry junk
 174 Δ Conidi Vincent ©
 Δ Hirsch Wm L
 175 Δ Norman Louis ©
 huckster
 Δ Malin Emanuel
 Δ Rogers Alex
 176 Δ Brown Harry W
 179 Urkofsky Morris
 Δ Wagner Alf
 180 Δ Lichtman Sally ©
 Δ Harris Mayo
 183 Δ Tasman Philip ©
 Kallett Saml
 184 Lancoau Juda © dry gds
 Δ Maxick Benj
 187 Δ Cohn Carl ©
 Δ Eisenberg Louis
 188 Δ Gottlieb Max
 Δ Himmel Jack
 191 Δ Sternman Nathan ©
 Δ Seratte Wm N
 192 Δ Alt Chas ©
 Δ Greenfield Harry
 193 Δ Abrams Saml ©
 huckster
 Δ Kolken Morris
 196 Rothenberg Henry ©
 Δ Billick Jos
 197 Δ Mendelow Martin
 198 Δ Rechtman Max
 Δ Main Sidney
 201 Mayer Rose ©
 Johnson Ira D
 202 Δ Sens Isadore © pntr
 Δ Bergman Nathan pntr
 205 Δ Grossman Saml
 Δ Maas Emanuel ©
 Δ LaCorte Patk ©
 206 Δ Morris Rose Mrs ©
 Δ Davis Jos
 209 Δ Schwiegler Albert F ©
 210 Δ Catalano Mary L ©
 phys
 Δ Catalano Mary Mrs ©
 Riether Harry
 Olson Edgar E
 Humboldt pkwy intersects

122
CELTIC PLACE—From 510
E Utica north to Glenwood
av

- 11 ΔPierle Jos J ©
 14 ΔLauer Cornelius W ©
 17 Spadi Kath M Mrs ©
 ΔBurgin Howard W
 18 ΔBarnes Arth D ©
 ΔKieferle Gustave physio-
 therapist
 19 ΔJaeger Herbert J ©
 20 ΔDietz Anne R Mrs
 23 ΔKlassert Harry C ©
 24 Talbot Jos R
 Boyce Gertrude Mrs
 27 ΔScheuerman Chas D ©
 28 ΔBurke Jas M
 ΔWelsmantel Mark P
 Glenwood av intersects

- 468 Greulich Aug
 ΔKreutter Barbara Mrs
 ©
 469 Lange Chas C ©
 Wheeler G Clovis
 473 ΔSchmidt Cath L Mrs
 ΔRingleben Donald M
 474 ΔBecker J Christian ©
 Zsifkovits John
 475 ΔNiedermaier Leonard A
 ©
 ΔMesler John A
 478 Menders Richd H ©
 Walker Jas S
 479 ΔKnab Margt A Mrs
 ΔKebler Fredk W
 480 Boehringer Anna U ©
 ΔBidgewater Leo H
 483 ΔJordan Edw F ©
 Sherwood Jos W
 487 ΔRassman Earl W
 ΔBlaufuss Pauline B Mrs
 490 ΔRoberts Herman C
 ΔPaul Wm L
 491 Schaffner Fredk H
 ΔSchaeffer Frank C ©
 492 Nebrich Sylvester J
 ΔGraeber Wm H
 Roehrer av intersects
 500 ΔAndre Eliza Mrs ©
 502 ΔOexle Salome Mrs
 504 ΔSchwegler Jos F ©
 Kruger Wm F
 505 ΔCroessman Wm P ©
 507 ΔWheeler Walter H
 508 ΔUlrich Albert E
 Schneider Herbert
 509 Witt Emma Mrs ©
 ΔCoppock Edw
 511 Gurney Ethel F
 512 ΔHermann John ©
 fruits
 Kohllahn Wm A
 514 Jasinski Estelle Mrs
 Keister Lester L
 Bailey Edw A
 515 ΔFromm Geo J
 ΔLipton Kath A
 516 ΔGaiser Wm B ©
 519 ΔEuscher John A ©
 Fell Clara
 520 ΔLemm Helen Mrs ©
 ΔFerry Danl S
 Wohlers av intersects
 528 ΔFink Louis L © gro
 Dobmeier Harold J
 529 ΔRich Edw G meats
 Heller Mae Mrs ©
 531 Haller Jacob ©
 ΔBielmann Anna F Mrs
 532 ΔRuth John E
 ΔTills Herb R ©

534 Paquette Wm F
 ΔRiennel Theresa Mrs ©
 535 ΔEckert Earl E ©
 Bruns Eug
 Norway park ends
 564 ΔGerman R C Orphan
 Home
 rear Aurora The (weekly)
 Linden park ends
 599 ΔMoscicki Stella J Mrs
 ©
 West Parade av intersects

79 ΔSegal Isadore © photog
 80 ΔRosen Aaron ©
 83 ΔDowding Harry ©
 84 ΔMackenburg Anna M
 Mrs ©
 85 ΔWiner Saml
 88 ΔCaruana Frank H ©
 89 ΔChirlin Harry ©
 paperhng
 90 ΔSaltzman Chas C ©
 93 ΔZiemer Henry ©
 94 ΔDavis Robt ©
 97 ΔFrank Rudolf P ©
 ΔSchellhorn Jacob
 98 ΔEdelman Louis ©
 101 ΔRosen Max ©
 102 ΔBrooks Sara ©
 104 ΔSkerker David S ©
 105 ΔKayser Robt E ©
 Boston Mary J
 ΔRyan Chas
 Wohlens av intersects
 113 Nissenson Wm Rev
 ΔKrasner Phillip ©
 117 ΔRosokoff David L ©
 ΔRosokoff Sol T
 121 ΔPulka Fred ©
 Straining Simer C
 123 ΔRottenstein AH ©
 ΔSchwartz Geo
 ΔSamuel Isaac
 126 ΔPublic School No 74
 127 ΔSmeader Clarence A ©
 ΔGrossman Nathan H
 131 Meyers Morris J
 ΔFeldstein Michl
 135 ΔCheplove Herman G
 ΔKaiser Sadie Mrs
 137 ΔSinger Phillip ©
 ΔPleskow Jacob M
 141 Lipsitz Arnold M ©
 Shafer Morris A
 145 ΔGreenberg Oscar ©
 ΔBernstein Bend
 149 ΔSobotka Ernest
 ΔSader Louis L ©
 153 ΔBrown Max ©
 ΔPohl Norman
 157 ΔChleffetz Aaron ©
 163 ΔGlickstein David L ©
 ΔKohn Sigmund N
 167 Martin Saml © pntr
 ΔLewitzky Jos Z
 175 ΔHorwitz Jack ©
 ΔKullek Louis
 179 ΔCroll Irving ©
 ΔSchferle Florian S
 183 ΔGreen Bend F ©
 ΔMarkowitz Robt
 Northland av intersects

334 Dadswell Arin L carp
Austin Steph R
Hawkins Mary A Mrs
Fleiss Victor H
335-37 Buffalo Hebrew
Christian Mission
Machlin Abr B Rev
Fustler Lester D Rev
338 Winn Elmer C
Kaldenreich Geo J
342 Allden A Morris J
phys
Gardiner Delbert S
344 Gubowitz Saml
Nagin Ben C
347 MAMA Humboldt
District Br
348 Weber Jos C
352 Goldman Ethel Mrs
Berleant Bernard B
Mrs
Tonn Wm J
356 Gesegnet Jos H C
Bailey Robt J
358 Hoffman John E C
Everett Ivan S
362 Masachowski Cath E
Mrs C
Kaus Fred C
366 Fox Frank D C
Brock Saml
368 Lehmeyer Louis C
Mahoney Geo F
369 Bursala Coca Cola
Bottling Corp
372 Pattison Alan A C
Boeckmann John L
375-79 Buffalo Coca-Cola
Bottling Corp garage
376 Mackenzie Elsie Mrs
C
Schmiegert Oliver J
378 Colby Anna Mrs
Gelman M Harold C
Ridler Julia Mrs
381 Glaser Ben filling sta
384 Buzin Saml S C
387 Polak Lottie Mrs
388 Breinlinger Lina Mrs
C
394 Bening Aug U C
cheese distributor
395 Reichlin Bros filling
sta
396 Spierer Saml
Sadin Ben C
400 Siffer Saml
Despanza Saml
401 Vacant store
403 Vacant store
404 Tassan Jacob Z
Noble Barnet
Tassan Jacob Z
405 Lee Thos A sht mtl
406 Komback Jos A C
Burkholder Geo H
410 Schruft Louis
Levy Marvin
Rohrer av ends
413 Artisan Norman C gro
Cohen Rouben
415 Feldstein Herman R
416 Williams Thos J
417 Brody Saml
418 Klauer Estelle Mrs
beauty shop
419 Klauer Edouard
rear McManus Jas
418 Young Mary Mrs C
419 Ebner Peter A
419 Reibner Jer C fish
420 Michaels Morris
420 Lidie Chas H C
421 Kramer Arth O
421 Kramer Henry C meats
Holtzman Fred
425 Schutz Bakery
Schutz Chas
Schutz Adolph
426 Geiger Wm E C
427 Shark Beni meats
Silbar Beas
428 Okanowski Molly Mrs
428 DiPasquale Thos C
430 Hansom Charlotte Mrs
430 Cheskin Morris delica-
tessen
431 Sushlight Food Mkt
gro
432 Polakoff Shirley
beauty shop
Kempfer Homer H
Piaskin Jack
433 Atkins Frank E restr
434 Castleman Jacob J
Raur
Ratoff Jos C
Graetz Morris
436 Urkofsky Morris gro
120
Woblers av intersects
437 Hamlin Park Pharmacy
Linsmister Viola I Mrs
Crawford Nelson J C
439 Hinakin Howard
Forslstein David meats
441 Vacant
442 Kline Erwin phys
Kleinman Arth dentist
Halpern Sol E
445 McManus Jas cabt mkr
446 McGowen Thos J C
Wolfe Jack
450 Hessinger Caroline Mrs
Memel Ella Mrs
452 Gesegnet Alois C F
C chiropractor
Koyal Marie Mrs
453 Blatz John C
454 Schuitz Wm
455 Wasthock Otto H
457 Stamburger Lena Mrs
C
458 Brodsky Colman junk
461 Stone Frank W
Green Saml C
463 Dietzel Fedt W C
464 Menness Mrs
Gronis Frank
466 Hayman Adolph F C
Garritt Joshua S

FERRY E—Contd
467 Fehr Frank F C
ASmith Arth T
469 Mesneker Irving
David Jos junk dir
470 Woeffel Howard
Woeffel Christ H C
471 Michalski Frank
Thayer Eric L
472 Murray Clifford W
473 Blalys Alex C
473 Ginsberg Bernard used
cars
476 Ginsberg Max C
Heintz Antonietta Mrs
479-810 Barney's Service
Station filling sta
480 Nil Martin J C
Schlager Louis F
484 Miller John E
486 Hadley Arth L
486 Ginsberg Bernard
Chazen Chas C
489 Pfeiffer Frank C
490 Thorpe Bessie A Mrs
C
Albrecht Harry
Jameson Lola
492 Simpson Jas R C
493 Hedden Hart J
493 Ohel Jacob Congrega-
tion
495 Feldman Saml J C
Blalys Jacob
496 Levinsky Saml C
Lyman Arth C
497 McCadden Mildred Mrs
Epstein Ralph
499 Winer Nathan C junk
dir
Pfisterman David T
500 Ries Margt Mrs C
Hart Ellen E
501 Mattz John C
503 Dressing Louis C C
Owens Egbert J
504 Anna Ben
505 Suss Saml C huckster
505 Goldberg David
Rogers Francis M
506 Marzello Angelo C
Morrison Edgar A
507 Greenspan Hyman C
sheet metal wkr
Gordon Meyer
510 Nagel Edw C C
Schaefer Robt J
514 Zahn John A jr
Bavaro Donato C
515 Burke John H
518 Schroepfel Wm R C
518 Dressing Waller C C
Tank Edw
520 Wolfe Raymond C
523 West Neon Sign Co
General Trades Build-
ing Co
Aweil Chas J sign mkr
524 Doelze Elmer H C
527 Vacant store
Murray Clifford W
529 Buffalo Business En-
terprises
Asafirstein Regina Mrs
Bosa Harry
530 Anigone Anthony P
530 Bob David
Kuschel Arth
531 A Ferry-Humboldt Beauty
Shop
Lottichweis Chas
532 Spitzelman Harry C
phys
533 Stoেকেল Wm C
534 Horning Franklin X
534 Hagelanzs Kenneth
537 Krohn Lewis H
537 Mason Wm H C
539 Mason Norman C
539 Maurer Edw contr
539 Gaffe Louis A
539 Snodgrass Leslie M
hubbs
543 Gaffe Louis A
543 Knapp Tillie Mrs C
contr
545 Klein Mary Mrs
545 Jacobs Jos C clo dir
547 Korol Marvin
547 Wekenmann Anthony F
restr
547 Scherer Norman A
549 Parkway Delicatessen
Humboldt pkwy intersects
571 Bonaducci Anthony clo
dir
573 Caine's Delicatessen
Malzer Madeleine B
577 Mitchell Kath Mrs C
Heltzel Edw W
579 Fernan Vincent D
Bess Lester H
581 Snyder Franklin G
Friedly Harry A
584 DePalpe Jos F C
585 Badgley Esther L Mrs
C
Zimmerman Florence
Mrs
586 Lenz Jacob A C
Humboldt Garage
auto restr
589 Lucy John J
589 Shearer Arth C
590 Strano Fred C
590 Rodney Victor
591 Martin Albert E
Shaw Leo P
594 Paladine Anthony C
594 Cady Wm J
596 Hogenkamp Louis
Balazs Theophil
597 Gall Jos D Jr
598 Krueger Y Harold
598 Geyer Julia Mrs C
599 Paladino Chas C
Wassinger Jos W
600 Smith Walter C C
603 Bavaro Louis C
Paladino Domenic
605 Donohue Jerome G
605 Hensel Leroy P C
plstr
606 Egan Jos J
Gurney Irving C

FERRY E—Contd
609 Cascio Mamie Mrs
609 Cascio Saml C
Cascio Nicholas
Reeves John F
610 Neeb Milton H
Kramer Leonard M C
613 Hough Jas H
Kam Herbert H
615 Waggoner E Parker jr
C
Rick Jas L
619 Peterson Eliz Mrs
621 Rappold Danl C
621 Maulucci Michl E
621 Platt Isaac
Pletnisky Isadore
622 Reynolds Reid R C
Heller Isaac
625 Schade Albert J C
625 A Frisbie Orville
626 Stecker Philip C
paperhngtr
Diebold Caroline S Mrs
627 Johnson Nettie Mrs
Paufler Lucy drsmkr
628 Ulrich Edw C
628 Rogers Julius J
629 Funk Fredk G C
630 Simpson Dennis E
630 Burger Francis L
631 Fernhorst John T C
Burnett Ralph
Jesonowski Gerard
632 Hesselschwerdt Aug F
C
Miller Stuart M
634 Crocoll Albert C C
Shields Joan J
635 Stevenson Fred J C
A Westfield Lawrence
636 Boettcher Wm C
Boutet Arth J
639 Winterling Ida Mrs
Grim Rose Mrs
641 Reppschlager Edwin C
641 Boltz Oscar O
642 Recchio Vito
Fickenscher Margt Mrs
644 McPhee John A C
644 Simpson Rossiter E
648 Ellsworth Emma Mrs C
648 Brian Frank W
651 Leonberger Chas A C
electn
652 Cirillo Nancy Mrs
Marco Anthony P
653 Moyer Frank C
654 Magrone Frank C
Edgerton Milo E
655 Adwork Julia Mrs C
656 Matvey Frank J
Avera Louis F
658 Gammel Geo J paper-
hngtr
Dorr Julia Mrs C
661 Levitch Saml
Wieder Augusta Mrs
661 Fernoff Bessie Mrs
Fillmore av intersects
686 Vacant store
694 Pirone Chas F
Iluzzi Jos V C
698 Lucci Emil
698 Pariso Angelo
excavating contr
700 Fetto Victoria Mrs C
DeMarino Dominic
rear Mazzeo Anthony M
Fetto Vincent
704 Vitale Dominic C gro
Gallo John
708 Delmonte Peter
Schwartz Yetta Mrs
Logan Chas jr
Gregory Andrew
Winchester av begins
724 Seeley Harry A
698 Fracasso Natalina Mrs
C
Mahoney Mary E Mrs
728 Pandolfi Paul C
Jones Jane Mrs
750 Vacant
757 A Police Garage
757 A Police Signal System
770 Vacant
811 Doerflin Louis
Pittitts Chas E C
812 O'Rourke Baking Co
Inc The
819 Pope John C

FILLMORE AV.—Contd

932 Byvobal Wm J @
933 Stanisiewicz Wladaw L @
934 Stanisiewicz Janina
933 Golabiecki Jos W
934 Lange Martha Mrs @
935 Skon Stanley
936 Hucker Jos
937 Rusta Thos
938 Rorea Gust D delica-
tessen
940 Rogalski John @
941 Rogalski Steph L @
942 Wozniak Vincent carp
947 Nicholson Madeline Mrs
948 Premat Edw
949 Cantor Theo
950 W Sheet Metal
Works
951 Lewandowski Louis M
952 Terrace Fredk @ phys
953 Papis Anna Mrs
954 St. Carlay Press prntrs
955 Galsinski Jos @
956 Khablyznska Bonnie A
957 Kryzak Stanley W
958 Gloski Walter W
959 Schuman Henry H phys
960 Browne Chester A
961 Pucinski Steph S @
962 Stelski Stanley W @
963 Borozewski Frank X @
964 Bisiek Charlotte Mrs @
965 Nunn Helene M Mrs
966 Schenk Albert P @
967 Pombinski Mary B Mrs
968 Streifel Alvin @
969 Schultz Frank Z @
970 Swickinski Arnes Mrs
971 Trawinski Stanley J
972 Gulewski Leon
973 Kollarski Stanley A @
974 Drzewiecki Walter
975 Reuban Beatrice beauty
shop
976 Marzec Martin A gro
977 Lutz Jos
978 Cook Bernard
979 Maday Leon L @ tailor
978 Sabicki Vincent @
980 Garden Wallace
981 Krystanlak John J @
982 Polizzi Jos
983 Koleczynski Bronislaus
984 Kollarski Magdalena
Mrs @
985 Oczkowski Stanley
986 Marzden Walter
987 Nowicki Raymond
988 Jacoba Theo M
989 Jasubowski Stanley F @
990 Lipnowski Paul R @
991 Heszetueh Michl
992 Slawatycki Apollonia
Mrs @
993 Pietraszewski Adolon
994 Duszynski Michl W @
995 Schultz Martha @
996 Schwabi Cath
997 Schwabi Jos
998 Klelch Bruno B @
999 whol prser
1000 Semara Walter
1001 Kluczyznska Stella Mrs
1002 Tafelski Stanley A @
1003 Wroblewski Frank J
1004 Szafanski John @
1005 Szafanski Casimir J
1006 Muzewski Stanley A
1007 Kiesinger Chas J
1008 Butiak Stanley A
1009 Jasinski Walter T
1010 Bechman Arth
1011 Drzewiecki Leon R @
1012 real est
1013 Bechman Arth
1014 Adamczak Andrew at
1015 chnrotractor
1016 Konruecki Walter P
1017 phys
1018 Cohen John N @
1019 Hobert Stanley
1020 Hobert Adele mus tchr
1021 Krzyzlar Jos G phys
1022 Konruecki Leonard P
1023 funeral director
1024 Konruecki Veronika F
1025 Mrs @
1026 Roberts Wm Z @ phys
1027 A begins
1028 Scupinder Stech @ gro
1029 Hozan Jas
1030 Miller Harry delica-
tessen
1031 Pawlowski Post No 17
1032 AMERS
1033 Wiczewski Marlo Mrs
1034 baby furn
1035 Pawlowski Post Restr
1036 Pawlowski Post Row-
1037 ing Alloys
1038 Miodinski Walter M @
1039 rear Nikiel Henry
1040 Lewis Adam E
1041 Bukowski Michl D @
1042 Borener Constantine S
1043 @
1044 ABC Liquor Store
1045 Brozna Jos S
1046 Addison Jos W
1047 Lamoka Jos H @ fum
1048 Roth Rchd J
1049 Paterson begins

FILLMORE AV.—Contd

1020 Kormanak Thaddeus E
@ jwir
1021 Wroblewski Michl J
1022 Nowak Wallace barber
1023 Kinsie Co No 13
1024 Polinski Victor A @
1025 Kofala Monica J Mrs
1026 Chlaski Optica Co
1027 Palinski Gregory @
1028 Gorney Phillip
1029 Miller Frank D
1030 Miller's Watch Repair
1031 Runnings Leslie W
1032 Time Specialty Co
1033 house furns
1034 Visiting Nurses Assn
1035 (br)
1036 Fillmore Well Baby
1037 Clinic
1038 Krawk Edw J
1039 monuments
1040 Genesse Intersects
1041 Powers Beauty Shop
1042 Haley Robt E
1043-78 Public School No
1044 mfr
1045 Tywrodlo Albert
1046 Matczak Mary
1047 Rosolochowski Edmond
1048 Janiszewski Thaddeus
1049 Matysiak Walter J
1050 Meyer Wm F
1051 Heimanowski Irene Mrs
1052 Suski Mary A
1053 Krol Walter filling sta
1054 Best Intersects
1055 124
1056 N Parade av Intersects
1057 Gilles Geo W restr
1058 Baltz Chas E
1059 Zimmer Gienens W jr
1060 Schmidt Frank S
1061 Schramm Anns Mrs
1062 Merzler Henry B
1063 Ansby Arth E
1064 Krieger Michl J
1065 Kleinmst Robt E
1066 Kas sta
1067 Klenner John B @
1068 Tice Jos P
1069 Reinhardt Caroline Mrs
1070 Bradford Leona M Mrs
1071 Katszel Louis
1072 John Walter J
1073 Kuschel Ward G
1074 Hushes Helen M @
1075 Hellman Herbert G
1076 Sezakiewicz Helen M
1077 Mrs
1078 Labart Wm E
1079 Robinson Howard P
1080 Dauterman John P @
1081 restr
1082 Trout Geo B
1083 Condon John T
1084 Burzik Frank
1085 Cooper Ray W @ deli-
1086 catesen
1087 Schaefer Martin
1088 Northampton Intersects
1089 122
1090 R & O Delicatessen
1091 Orvelo Norman
1092 Kibe Jos J
1093 Vacant
1094 Vacant
1095 Vacant
1096 Vacant
1097 Vacant
1098 Vacant
1099 Vacant
1100 Vacant
1101 Vacant
1102 Vacant
1103 Vacant
1104 Vacant
1105 Vacant
1106 Vacant
1107 Vacant
1108 Vacant
1109 Vacant
1110 Vacant
1111 Vacant
1112 Vacant
1113 Vacant
1114 Vacant
1115 Vacant
1116 Vacant
1117 Vacant
1118 Vacant
1119 Vacant
1120 Vacant
1121 Vacant
1122 Vacant
1123 Vacant
1124 Vacant
1125 Vacant
1126 Vacant
1127 Vacant
1128 Vacant
1129 Vacant
1130 Vacant
1131 Vacant
1132 Vacant
1133 Vacant
1134 Vacant
1135 Vacant
1136 Vacant
1137 Vacant
1138 Vacant
1139 Vacant
1140 Vacant
1141 Vacant
1142 Vacant
1143 Vacant
1144 Vacant
1145 Vacant
1146 Vacant
1147 Vacant
1148 Vacant
1149 Vacant
1150 Vacant
1151 Vacant
1152 Vacant
1153 Vacant
1154 Vacant
1155 Vacant
1156 Vacant
1157 Vacant
1158 Vacant
1159 Vacant
1160 Vacant
1161 Vacant
1162 Vacant
1163 Vacant
1164 Vacant
1165 Vacant
1166 Vacant
1167 Vacant
1168 Vacant
1169 Vacant
1170 Vacant
1171 Vacant
1172 Vacant
1173 Vacant
1174 Vacant
1175 Vacant
1176 Vacant
1177 Vacant
1178 Vacant
1179 Vacant
1180 Vacant
1181 Vacant
1182 Vacant
1183 Vacant
1184 Vacant
1185 Vacant
1186 Vacant
1187 Vacant
1188 Vacant
1189 Vacant
1190 Vacant
1191 Vacant
1192 Vacant
1193 Vacant
1194 Vacant
1195 Vacant
1196 Vacant
1197 Vacant
1198 Vacant
1199 Vacant
1200 Vacant

1284 Maaron Wm H @
baker
1285 Ertel Louise L
1286 Hinchey Cath
1287 Brandel Della Mrs fish
1288 Hill John V
1289 Family Washing Mach
1290 & Electric Appliance
Co
1291 Ostermeyer Clarence J
1292 @ mer tailor
1293 Rubi Sterling A gro
1294 Hartmann Wm A clo
1295 cldr
1296 Wright Chas interior
1297 decorator
1298 Comeau Frank
1299 Witte Hilda @
1300 Witte Oscar S
1301 funeral director
1302 U S Selective Service
1303 Local Board No 606
1304 Burke Eliz B Mrs
1305 Ever Ready Mobile Ser-
1306 vice lawn mower rears
1307 Grant Chas W
1308 Schultz Harry broom
1309 mfr
1310 Lerch Andrew broom
1311 mfr
1312 Orowski Leo florist
1313 Kasba Rose
1314 Mulholland Leo
1315 Polt Evelina I @
1316 designer
1317 Kinner Arth filling sta
1318 barber
1319 Kubanek Walter H
1320 Kubanek Augusta A
1321 Mrs @
1322 Kubanek Paul H
1323 Groth Marat Mrs
1324 delicatessen
1325 Groth Jos
1326 Kleo Esther M
1327 Buscher Frank A @
1328 cldr
1329 Vogelzanz Wm @
1330 funeral director
1331 Ford Cecile V Mrs
1332 Riley ends
1333 US PO Sta No 20
1334 Kern's P C Sons
1335 Indv
1336 Kern John K
1337 Zimmerman John @
1338 delicatessen
1339 Hamann Max W
1340 Zimba John
1341 Waxner's Groceries
1342 Warner Clarence J
1343 St Mary Magdalene RC
1344 Church
1345 Swan Cleaners Inc (br)
1346 Scheuneman Max
1347 Mollitor Alois G @
1348 Wietowski Mary S Mrs
1349 How-All Appliance elec
1350 appliances
1351 St Mary Magdalene RC
1352 School
1353 London ends
1354 Gersitz Barbara Mrs @
1355 Jim and Herman's
1356 Barber Shop
1357 Frankenberker Leo
1358 optician
1359 Wolfinski Stanley
1360 Polt Jos J shoes
1361 Pulera Peter F shoe
1362 rest
1363 Grohs Albert J jwir
1364 Messer Paul S
1365 Gem Dry Cleaning
1366 Stores
1367 Schmelder Carl
1368 Martin Wm
1369 Beros Natalie C confr
1370 Beros Constantine D
1371 Weber Albert L
1372 Weber Eug D
1373 Weizand Fred J
1374 Weizand Kath O beauty
1375 shop
1376 Zech Wm
1377 Bogner Howard D elec
1378 appliances
1379 Schultz Dora Mrs @
1380 rear Kokut Marie D
1381 Lindemann Chas meats
1382 Lindemann Robt C
1383 Schaefer's Dept Store
1384 Harris Ada L Mrs
1385 Rudolph Frances Mrs
1386 Texarty Paul L plastics
1387 French begins
1388 Kugler Jos gro
1389 Dubel Andrew A
1390 O'Leary Helen
1391 McGill Jas H dentist
1392 Wanless John A
1393 rear Ohlman Nelson G
1394 Oknop Geo O
1395 Schuh Albert W restr
1396 Horton Truman C
1397 barber
1398 1/2 Vacant
1399 Upper Marat H Mrs @
1400 shoes
1401 Schamber Wm P
1402 Lennon Cola Co
1403 Mottis Louis G ice
1404 cream
1405 Leuthe Frank E
1406 greeting cards
1407 Hughes Francis A
1408 Ott Ann Mrs
1409 Sanders Wm D
1410 Brown Geo C
1411 Jakobowski Valerian
1412 Fillmore Delicatessen

1361 Boswell Jeanette
1362 McGirr Robt H
1363 Bunkworth Vincent J
1364 Barber Geo G
1365 Atkinson Albert E
1366 dentist
1367 Atkinson Ralph W
1368 dentist
1369 Zitzler Mary Mrs
1370 Shomo Augusta L M
1371 Smith Bert V ptr
1372 Linke Albert G
1373 Hendler Ralph clo cldr
1374 Schultz Justine Mrs @
1375 Riddell Adelaide Mrs
1376 Dallas Geo
1377 Dams Theresa E Mrs
1378 E Utica ends
1379 Winezar A F hdw
1380 Horwitz Lester H drugs
1381 Wentzel John
1382 Vacant
1383 Metz Jos
1384 Lazo Warren H
1385 Austin Claude C paints
1386 Vacant
1387 Loblak Groceries Inc
1388 (br) groc
1389 Poppenberg Edw J
1390 M & T Trust Co
1391 (Fillmore-Utica br)
1392 Box av begins
1393 Scherer Jerome A @
1394 jwir
1395 Scherer Hermigild
1396 Adams Frank P florist
1397 Welch Raymond F
1398 Eldridge Service Station
1399 tire reor
1400 Deco Restaurants Inc
1401 (br)
1402 Nawak Harry barber
1403 Eldridge Annabelle Mrs
1404 Bates Willis J
1405 Doherty Clara S Mrs
1406 Del-Al Shoope gift shop
1407 Urkesch Nicholas
1408 Malone Jas J liquors
1409 Veit Carl R
1410 Veit Anna M Mrs
1411 beauty shop
1412 Reliable Market meats
1413 Binkel Frank A
1414 Avon Jewelry Store
1415 Rine Julian ice cream
1416 Heim Walter J baker
1417 Woepel ends
1418 Sylvia Theatre
1419 Roeder begins
1420 Buffalo 5c to \$1.00
1421 Store
1422 Hilla Anna E Mrs
1423 Schuh Simo D jr restr
1424 Rupo Edw J jr
1425 Lehner Rudolph J
1426 Graham Chas A
1427 Meyer Clarence F den-
1428 tist
1429 Even Eleanor J delica-
1430 tessen
1431 Becht Eliz A Mrs
1432 Reise Geo J
1433 Smith Bridle L Mrs
1434 Gullino Loretta Mrs @
1435 Barry Dan E
1436 Brendel Raymond J
1437 Gullino Vito C shoe reor
1438 Produce Co
1439 Losen J Oscar meats
1440 Hachold Geo @ baker
1441 Haas Chas J
1442 Wurzer John auto reor
1443 Bernhard Ruth B Mrs
1444 delicatessen
1445 Mac's Texas Red Hots
1446 Glenwood av intersects (ws
1447 not open)
1448 Mattey Frank J tailor
1449 Aldo Russell R
1450 Marine Trust Co (Fill-
1451 more Av Br)
1452 Auria Saml N barber
1453 Ward Christine A Mrs
1454 Standard Roofing and
1455 Siding Co
1456 Standard Floor Covering
1457 Co linoleum
1458 Maharana Thos E
1459 Terrana Chas C whol
1460 gro
1461 vacant store
1462 Leininger Howard H
1463 Piel Wm A coal
1464 Cotter Dan J
1465 Goldbaum Wm W elec
1466 appliances
1467 Kaupa Harry
1468 Maxwell Thos E
1469 Schlek Ray H drugs
1470 Moore Clayton A
1471 Schleeter Louise Mrs
1472 Maxwell Thos E auto
1473 accessories
1474 Huber Willard E
1475 Omior Jas D
1476 American Home Heat-
1477 ing Co
1478 Stormer Awning Co
1479 Bayles Ray C
1480 Storm Louis B
1481 Vava Alphonso G
1482 Fuzzy Bros elec apoli-
1483 ances
1484 Oberlie's Hall
1485 Oberlie & Smith restr
1486 Hewitt Rubber Workers
1487 Local 188 CIO
1488 14th Ward Republican
1489 Club
1490 Independent Box Work-
1491 ers

Liberty Lodge No 734 (IOOF)
 Matoccha Tribe (Red Men)
 Victory Lodge (AFL)
 1439 Puzzy Appliance Shop
 1443 Double Edw C
 Schalk Arth E sro
 Schalk Arth E clo clnr
 Winslow av intersects
 1448 Ketr John H
 1450 Garrard Danl R
 Garrard Louise R nurse
 1450-52 Comet Radio & Appliance Co
 1451 Caparella's Restaurant
 1452 Sturm Frank
 1453 Rich Henrietta L Mrs mnr
 Rich Jacob J @
 Mack Susan M
 Rico Ruth
 1455-57 NuWay Market (br) gros and meats
 1456 Carson Jos C
 Rabmel Heinz C
 Beyer Charlotte
 1458 Goldman Franklin delicatessen
 1460 Grimm Lena F Mrs gift shop
 Grimm Chas W @
 1465 Brien Thos H
 Williams Sally Mrs
 Weber Albert G
 1466 Levitch Saml
 Eck Millie E Mrs
 1468 Hiltner John tailor
 120
 Woodlawn av intersects
 1474 Fillmore Wine & Liquor Co
 1476 Binzer Nelson G @
 Rampulla Locio T dentist
 Salomon Maurice men's furnz
 1482 Tychulski Pearl R Mrs
 Russo Chas A
 1484 Diebold Jos J
 1488 Allein Ruth C @
 Community Appliance Co elec appliances
 Smith Jacob H
 rear Nero Russell
 1490 Htsprecht Franz @
 Fillmore Furniture & Upholstering
 1494 Sanfilippo Rose Mrs beauty shop
 Star Life Lunch restr
 rear Rekas Geo
 Boroman Franklin T
 1495 Buffalo Tube Works
 1496 Ross Ernest shoe rear
 Recchio Vito barber
 Saxe Oliver P
 Putti Ralph F
 1498 Vacant store
 1500 Busy Bee confr
 E Ferry intersects
 1507 Binzel Druz Co
 Binzel Wm F @
 1508 Harnick Jesse H @ gro
 1509 Hobart Ear W jwlr
 1512 Petrella Anna M Mrs @
 Blantern Geo R
 1513 Hill-Ferry Grill restr
 McCaskey Frank J @
 1514 DiPirro Nunzio
 Grabsteiter Arth J barber
 Furio Frank S
 1515 Pace Caspar billiards
 Rossi Dominic
 Reliable Construction Co concrete contrs
 1516 Delmonte Vincent S
 Chiari Guido F
 Delmonte Jos
 1518 D'Arastino Louis @
 1519 Saar Harold elect contr
 Carlo Nicholas
 1520 Teresi Frank T
 Ferraina Thos @
 1522 Gasbarrini Anthony @
 Sestito Eliz Mrs
 1523 Hilcer Wm @ baker
 Huth Norman J
 1526 Vacant store
 Ernsig Henry E
 1527 Nawrocki Bronislaus R @ sheet metal wkr
 1529 Roland Fredk delicatessen
 Shield Anna
 rear Varney Lema
 Lazze Wm H
 Inter-Park av ends
 1535 Delmonte Angeline @
 Manzo Wm A
 1537 Delmonte Carmella Mrs @
 Grieco Julius L
 1538 Zulliani Victor gro and meats
 Lowry Robt J
 Hess Henry R
 Breidenstein Henry P
 1539 DiPirro Filomena Mrs @
 Zulliani Victor
 Mucin Louis W
 1543 Buffalo Equip Div
 Blaw Knox Co
 1546 DeMarco Nicholas
 Graziani Christopher @
 Fiacca Cashio shoe rear

FILLMORE AV—Contd
 1548 Vacant store
 Wilhelm Geo E
 Alfonso Saml J
 1550-525 Dash Jos C sro
 Shultz Marion
 Smith Harold
 1554 Vacant store
 Pandolfi Angelo J @
 rear Tedco Thos
 1555 Bell David Co Inc The screw machine products
 1556 Costrine's Restr
 Brader Herbert G
 Gerlach Harold
 Sidney ends
 1564 Vacant store
 Alfonso Frank R
 1565 Jerome Jos J
 Sidney Social Club
 1567 Grieco Peter @
 Creola Laurence
 1570 D'Amico Evelyn Mrs
 Molterno Josephine Mrs @
 Christopher Danl
 1574 Macro Lorenza Mrs @
 Amato Michl @
 1576 Permo Louis @
 Even Peter J
 1578 D'Amico's Grille restr
 1582 Petrella Mary Mrs @
 Rinice Nicholas
 Bendoe Co weldinz
 1594 Marasco Michl
 Vario Jos
 1598 Gorman Arth M
 1600 Ferrara Patk @ birds
 Groziani Anthony
 rear Pace Louis M
 DePalma Jesse C
 1608-12 Buffalo Dairy Council Inc
 1616 Braconlich Albert M
 1618 DiPirro Esther
 Avolio Anthony @ pnter
 1625 Danite Service Station
 filling sta
 1626 DeAncells Danl @
 Barrett Lawrence T
 1628 Smith Raymond A @
 1630 Porreca Bros bksmthz
 1638 Rao Pasquale @
 1640 Opitz Mary Mrs
 VanGorder Clarence D
 Schranz Edw J
 Ouido Andrew
 Johnston Jas A
 Felker Henry A
 1648 Barrett Lucy Mrs
 Redhead Chas E
 1649 Smith & Howell Fliem Service Inc
 1650 Huppouch Michl C @ taxidermist
 162
 Northland av intersects
 NYORR overpass
 1669 Smitty's Trdol Service
 1675 Kananer Andrew A ir @
 Kausner's Food Shoppe
 LeBocuf Gertrude E
 Conley Nellie H Mrs
 1679 Cassullo Patk
 1681 Borneman Wm K (bldr contr)
 Dunn Welding Co
 Fleet Almond O
 1710 Heistrom-Spaundinz Corp coal yards
 1711 Brewer Claude L
 Huppouch Chas W @
 Buell av ends
 1716 Caparella Albert J
 Caparella Nicholas J
 Clay Marvin D
 Kelly Edw P
 1717 Buchmann-Strauss Coro tool mfrs
 1720 Seese Harold J
 Linder Howard
 1722 Mann Edw H
 1726 Mucci Wm G
 Clay Jennie Mrs
 Shaw Flora Mrs
 Mann Kath Mrs
 Lummel Fredk
 1732 Mullen Kath A
 Pedano Vito @
 1736 Lind & Hirvela auto rear
 1738 Rayburn Howard fillinz sta
 Mohican av ends
 1745 Kendall Refininz Co (garage)
 E Delavan av intersects
 1765 Marxer Jack filling sta
 1782 Community Laundry Co Inc (garage)
 1783 Coder Millie
 Ideal Mower Sales & Service lawn mowers
 Skelton Earl B
 1791 Truck Equipment Co Inc auto bodies
 1811 Stoddart & Doll Inc auto parts
 Appenheimer av begins
 1819 North Main Coal & Ice Co
 Schuch Albert J @
 Baker Wm H
 1859 Fillmore Auto Sales and Parts
 Wolkiewicz Elsie
 1894-96 C & G Used Auto Parts

Meyer Norman E
 275 Luehman Barbara Mrs @
 Kirkchman Edw W
 Rohnhoff Johanna
 rear Fanke Jos W
 277 Kohl Magdalena Mrs @
 279 Kohl Michl G @
 Genesee intersects
 310 Sturm Raymond L
 rear Tomasik Josephine
 312 Gilbert Sophia E Mrs @
 High intersects
 319 R & R Collision Service auto repr
 Chisholm Bessie drsmkr
 322 Phiele John H @
 323 Rembleton Asa L
 326 Begin Donald N
 Begin Helen E Mrs @
 Mospan Jack H
 329 Kadatz Fredk W
 Mianney Eug
 330 Haderer Louise @
 331 Hicks Richd W
 AMilliron Robt C
 ATwidl Chas F
 332 Griffith Raymond H E @
 334 Wiegel Aug R
 Weigel Aug J @
 335 Apartments
 McDermott Robt G
 1 Knop Carl G
 2 Blinewski Solomon
 3 Baker Geo H
 4 Skrzeczkowski Casimer
 Street continued
 336 Laupman Claire
 Flicker Walter R
 337 Meth Edw W
 Stepnick Edw G @
 338 Heilbach Marcus F
 Shoulter Geo
 341 Diehl Jacob D @
 342 Benzhal Pauline Mrs @
 rear Pransiskus Jos
 343 Weiss Henry G
 Aidor Walter
 rear Lohman Vincent J
 Rademacher Colette
 344 Strauss Emil R @
 345 Smith John J
 Geisao Wm J
 Reidel Wm J
 Faber Richd F
 rear Rademacher Bros Inc bldg contrs
 348 Lord Alden J
 A Santa Salvatore J
 351 Prings Richd @
 352 Worley Frances Mrs @
 353 Tabaczynski Geo A
 Berzer Jos N
 rear Schirching Norman P
 354 Bleasdale John A
 357 Rottberg Wm F
 358 Philippe Kath @
 Schultz Mildred
 rear Proeschl Ferdinand
 360 Els Johanna Mrs
 361 Newman Eliz E Mrs @
 362 Jacobs Jacob @
 huckster
 Hender Simon
 Billick Irving
 Goldstein Fredk
 rear LaJole Leon
 364 Meigel Frank X @
 Stamler Albert A
 rear Stahl Wm J
 366 Miller Theo A
 E North intersects
 403 Kuhn Wm J @
 404 Hebel Otto @
 Bleimann Chas D
 405 Wojtek Leon J @
 Zapac Bolesloe L
 rear Fritz Clarence L
 406 Widmer Walburga @
 407 Bieth Julius N @
 408 Tschaepe Eug G @ carp
 409 Muehlbauer John A
 Holst Geo H
 410 Zimmerman John B @
 Miller Jos P
 412 Keister Ives H @
 413 Kreuzer Gustave W @
 rear Friedrich Geo J
 415 Willebrandt Wm
 Rathbauer Arnes
 416 Helm John @
 417 Blisky Anthony F
 418 Skolnik Rudolph J
 Ducro Madeline Mrs @
 Diecke Bertha Mrs
 Boerker John J
 rear Zangerle Harold T
 Boergers John J
 420 Goushlin John W
 Connor Lorraine @ @
 421 Rosel Adam @
 rear Sims Mary A Mrs
 Miranda Victoria Mrs

FOX—Contd

423ΔWurzbürger Hof restr

424ΔWoodward Horace S @

427 Scherner Henry D @

barber

Doentler Robt F

Heltz Helen Mrs

Dixon Harold E

428ΔKreuzer Jos W @

ΔBell Mary Mrs

431 Kaufmann Max J

Holbel Aloys P

Transuskus Theo

432 Rapp Ernest @

Woods Grace Mrs

Rapp Earl

433 Ayter Eug B

Strassburger Otto

435 Riess Aug W

Meindl John

Knorr Geo

436ΔEberle Margt @

Helta Bernard

Best intersects

786 Chipp Louise
787 Norman Ruth M
Romance Norman P
787-89ΔGroske Warren T
gro and meats
Nagle Jean I
Skryniacki Edw J
788ΔDoshelmer Bros hdw
791ΔKaufman Fredk deli-
catessen
Krajewski Stanley J
Krane Constance T Mrs
792ΔBaltimore Fish &
Oyster Co
ΔFlinter David @
793ΔHefbiz Geo T tailor
795ΔPrefert Alf C @ dentist
ΔPrefert Mila K Mrs
women's furngs
Ellis Stella Mrs
rear Kaderbeck Clara M Mrs
796ΔAdamsk Max
Kelly Jas R
799ΔLowder Robt E
ΔVallone Russell H
ΔBernbeck Gerald J elec
contr
801ΔAmerican Plastics
ΔSchweile Herman restr
802ΔLloyd Regina Mrs
rear Nowak Andrew A
Twichell Vera A
808ΔDeco Restaurants Inc
(br)
Sherman intersects
811 Denz Edw D barber
Weber Chas
Seiffert Fredk G
Kimmartin Chas G
Seiffert Fredk G jr @
815ΔHollstein Oscar H @
auto repr
ΔExcelsweld Co of Brio
welding
Metzger Gustav
816ΔGreen Gable Auto
Service Inc filling
sta
ΔKing Warren L
Harvey Chas auto reprs
Jackle Arth C
819-21ΔStrasser Bernard G
@ wool gro
820ΔMichaels Jennie Mrs
drsmkr
Weiner Theresa
Hartman Edw N
Beyers Eliz Mrs
rear Javes Arth W
822ΔInstant Products Co
Inc polish mfrs
823ΔSauer Leo @
ΔSauer Leo Funeral
Home
825ΔGenesee Automotive
Service auto reprs
826-26ΔLoebi's Auto Col-
lision Service
830 Goetz Chas J
833ΔKunz Barbara @ nurse
837-39ΔTorrillo Chas deli-
catessen
ΔFelder Alf L
838ΔRauch Carl @
840ΔBerger's Flower Shoppe
ΔBerger Josephine D @
ΔStauber Geo M
844 Domesler Lorenz @
cigars
Lampert Fredk H
Hollman Arth F
Edel Herman tailor
Fox intersects
850-52ΔStoll Appliance Serr-
ice sales and service
Stoll Carl E
Schumm Eliz Mrs
854ΔKirst Henry F restr
855 Kirst Alf J barber
ΔLauer Rose Mrs drsmkr
857 Horn Chas A
859ΔStarlane Beauty Salon
Walter Edw P
ΔHaderer John C @
860ΔLaPress & Sons Wind-
shield Shop auto
accessories
861 Sakelis Michl J shoes
and clothing
Sakelis Michl J
862-64ΔReibold Danl A restr
Reibold Danl A @
Fratl Ira F
865-67ΔNeal's Radiator
Service
871ΔHort Jessie M toys
873-79ΔRung's Furniture
House Inc
High ends
Herman intersects
891ΔA&P Food Stores (br)
gros
896ΔLiberty Bank of Buffalo
(br)
Durand Cyril E
Thompson Ernest
ΔHendrickson Chas W
ΔSeilheimer Fredk phys
ΔBakers Union Local
431
897 Simmens Chas H
Garno Earl J
Varco John V
898ΔSchwab Optical Co
899-901 Valiese Louis J
Dangelos Thos confr
Griffin Fredk H
Rielly Thos F
Schnitzler Fredk J
Whitman Rose M

GENESEE—Contd
Borucki Richd T
Harvey Melvin W
Arnold Geo
Ferguson Sally
Ungaro Marcella L
Blaskoritz Peter F
Edwards Floyd
Murray Francis E
Jones Geo E
900-06ΔWeber A L Inc
turn
903 Metz Grace M Mrs
Peloquin Reginald J
Newcomb Fredk
Schwank Michl J
Piemme Ropie I Mrs
909-17 Vacant
914ΔAladdin Cleaners
ΔKuhlmann Celia E Mrs
916ΔArline's Beauty Corner
Maier Robt L
ΔWhelan Wm K
Eustace Chas E
Schaefer Roy O
Guilford intersects
927ΔOrlowski Anthony restr
ΔGifford Harrison L
931ΔDeVita M Richd @ phys
Calcarone Saml S
935ΔBuffalo Floral Mfg Co
ΔEndres Norbert F @
937ΔKosmowski Michl @
confr
Kurtz Chas H
938 StMary of Sorrows RC
Church
941 Vacant store
Strychalski Frank
Hay Eliz B
Wassinger Robt W
945ΔStraubinger Clarence
A @ phys
Gold Howard
ΔFarrell Arth J
949ΔBlaine Aug H gro
Sammelsitz Fredk
951 Humboldt Park Hall
ΔHumboldt Park Restr
Railroad Machinists
Local No 107
Chippewa Counsel
Benefits Assn RR Em-
ployees No 84
Sprinkler Fitters Local
No 6692
Lizard Club
Electricians Local No
854
ΔBakers Union No 16
Intl Union of Elevator
Constructors No 14
Sheet Metal Workers
Union No 71
Granite Cutters Union
Machinists' Union No
1071
Automobile Mechanics
No 1053
**Rich begins
Reed ends**
961 Richthammer Jos gro
ΔWalker Kath
Maassen Jos
964 StMary of Sorrows RC
School
965ΔKearney Jas I phys
ΔBaites Kath Mrs
966 Vacant store
ΔPost Louis J
ΔRensonielle Wm
Hanel Anthony F
967ΔLobby John H @
auto repr
ΔRogers Otto A meats
968ΔBertsch Frank R @
florist
Zalkowski Anthony
Esch Edw E
969 Jewiss Irene A
Paulisczak John
972 Vacant store
Schaff Teresa B
rearΔStack Jos J
ΔParr Melvin C
973ΔBecker Geo E @ confr
Devine Anna
974ΔFaber Cyrus W baker
Steiner Pauline M Mrs
Hunter Geo L
Sweeney begins
977 Reukauf Martin A
barber
ΔHill Wm O
Genesee Bike Shop
983 Selser Jos jr
Duszkiewicz John M
shoe reprs
Klinder Jesse J
Kaufman Fred
985ΔPhillips-Smith Co tea
and coffee
Tuser Fredk A
ΔPhillips Alex E @
Strauss ends
986ΔMutter Richd W restr
988ΔGriese Clarence P meats
Meyers Albert J
Swartz Ruth Mrs
990 Harreise Howard F
turn refinishers
Weinheimer Albert J
Wilgus Edw C
992 Koerner Ernest tailor
ΔKurtz Marie Mrs
Riggle Pauline
994ΔBoyd Anna F
ΔBowman Sophia Mrs
ΔBoyd Robt W
Guerin Benj

GENESEE—Contd
 995^{1/2} Adttrich Funeral Service
 Adttrich Jos E ©
 Phillips John A
 996^{1/2} Vic-Co Wine & Liquor
 Co
 Coffey Annie M Mrs ©
 Wanderlick Josephine
 1003^{1/2} Guenther John A ©
 dentist
 Millicello Saml phys
 1004^{1/2} Ruppert Chas J auto
 supply
 Mueller Louis A Jr
 Hettinger Chas J
 Gipple Mildred B Mrs
 Batean Edwin
 1008^{1/2} Herr Mich W
 1009^{1/2} Queen City Lighting Co
 Walker John
 Buckfelder Martha
 Catlin Arth L
 1011-15^{1/2} Grohmann Bros
 filling sta
 1012^{1/2} Weigand Eliz A ©
 dry gda
 Kinbaum Felix
 Meyers begins
 1021 Shmera Anthony J
 barber
 Staebell John
 Osborne John
 Kress Albert ©
 Hines Alice M Mrs
 1023^{1/2} Proschl Jos restr
 Ersing Nicholas A
 Wilson ends
 1024 Beeman Galen W
 McEwen John L
 Koscielniak Leonard
 Anchor Refrigeration
 Service
 Mueller Henry C
 1026-28 Lislewski John ©
 watchmkr
 Genesee Coffee Shop
 restr
 Falls Clayton
 Sturman Chester J
 1030^{1/2} Barr Jas H dentist
 Syrek Frank S
 Synniewski Rose G Mrs
 Zankl Martin A
 1031^{1/2} Schmitt Ludwig J ©
 meats
 1033-41^{1/2} Meyers Frank elec
 appliances
 Richardson Irwin
 Hopkins Louise Mrs
 Rohe Edw A
 Krzyzan Frank R
 Faber Howard G
 1040^{1/2} Blessing J F & Sons
 hdw
 Blessing J Fred ©
 1042^{1/2} Bose Gertrude contr
 Poloms Rose B
 1044^{1/2} Peter Pan Beauty Salon
 Jepson Paul H
 1045-49^{1/2} Drzewiecki Henry W
 restr
 1048^{1/2} Steeg Theo & Son Inc
 ins
 Industry Savings & Loan
 Assn
 Grimmer Frank J lawyer
 Goodsell Raymond P
 Fillmore av intersects
 1055 Vacant
 1057 Vacant
 1063 Vacant
 1065 Vacant
 1066^{1/2} Elk Filling Corp (br)
 filling sta
 1067^{1/2} Schmitt Jos
 Backlas Richd C
 1069^{1/2} Comet Radio Appliance
 Co
 Mizzi Fredk
 Miztal Alf
 Layson Violet D
 1072 Mars Radio Service
 Schumner Francis C
 Bernhard Frank X
 1074^{1/2} Wesolowski John auto
 reprs
 1079 Metzger Nelson M
 1080 Ripie Wm
 Nagarski Bronislaus
 Welzynski Constance
 Maciejewski Zigmunt
 1081 Muffoletto Salvatore &
 Son barbers
 Jarvis Edw
 Ratel Frank Jr
 McNerney John G

GIRARD PLACE — From
 Humboldt pkwy east to
 1279 Fillmore av
 2^{1/2} Banko Frank
 4^{1/2} Dane A Cecelia
 Kaz Edw C jr
 Jansen Wm lawyer
 rear Teote Victor V
 10^{1/2} Schork Helen Mrs
 Schottin Harry W
 10^{1/2} Schwarz Norman C
 12^{1/2} Robb Howard G
 Heidmann Clement J
 13^{1/2} Baurlein Anthony J ©
 Baurlein Leo J
 15^{1/2} Gruhlke Maria B Mrs
 Weckerly Minnie L Mrs
 18^{1/2} Lulphold Jacob L ©
 19^{1/2} Buncy Edgar C
 Lander Johanna drsmkr
 Lander Geo ©
 20^{1/2} Berner J Fred jr ©
 23^{1/2} Klump Fred C ©
 Yung Geo N
 26^{1/2} Hahn Clement G ©
 Reichelderfer Carl L
 27^{1/2} Dirrlal Geo
 28^{1/2} Mansell Wm
 Loftus John
 Aray Arvie D
 29^{1/2} Bell Emil V ©
 Licker Marcello C
 Rosetzke Frank J
 Strzyzewski Edw
 31^{1/2} Stuntz Ida F Mrs ©
 Schuster Mac B Mrs
 32^{1/2} Herbst Raymond J exp
 37^{1/2} Brunck Alice M ©
 38^{1/2} Fehr Andrew F ©
 contr
 42^{1/2} Sexton Wm P
 Gannon Edw P
 43^{1/2} Bierfreund Geo
 Pauffer Herman M
 rear Petersen John H
 44^{1/2} Seibold Leonard ©
 Schilling Jos F
 45^{1/2} Dietrich Adolph ©
 Dietrich Norman C
 46^{1/2} Schuster Louis F
 Ball Eliz
 47^{1/2} Moritz Jos C ©
 50^{1/2} Rugman Elmer J ©
 51^{1/2} Gruber John A
 Domino Walter
 52^{1/2} Kiener Emeran M
 Nichter Raymond B
 rear Wellmueller Jacob
 55^{1/2} Frost Leonard J
 Goldsmith Edwin H
 56^{1/2} Gueldner John G ©
 rear Robacki Francis
 Vroman Linda S Mrs
 58^{1/2} Szewczyk Steph J ©
 Gillette Howard R
 60^{1/2} Helm John E © milk
 61^{1/2} Reece Willard H ©
 Turnquist Gustav E
 Krause Freida drsmkr
 62^{1/2} Reading Louis J ©
 63^{1/2} Sharpe Frank W ©
 paperhng
 65^{1/2} Schunk Edna C ©
 Maurer Chas ptr
 66^{1/2} Darr Henry E
 Heavern Jas J
 69^{1/2} Schutz Frank
 Hasenstab Edw H ©
 Ruppert Peter
 rear Brettwieser Gilbert J
 72^{1/2} Krohn Lena Mrs ©
 Erzkus Albert C
 73^{1/2} Martin Anna B Mrs
 74^{1/2} Lindamer Albert ©
 75^{1/2} Brennan Stanley E
 76^{1/2} Mueller Wm
 Protz Florence Mrs
 77^{1/2} Gold John ©
 78^{1/2} Peek Herman H ©
 Zimmermann Wm J
 79^{1/2} Biesinger Cath Mrs ©
 81^{1/2} Snyder Jas E ©
 Sitterly Sarah A
 82^{1/2} Vervaeke Isabel
 Buchner Lorenz ©
 83^{1/2} Laufer Kath
 Fruchs Mathilda ©
 85^{1/2} Staudacher Wm A
 Young Max R
 rear Gravelle John G
 87^{1/2} Vincent Harold G
 90^{1/2} Peters Mary Mrs ©
 92^{1/2} Faber Albert A
 Fillmore av intersects

392 Hornberger Mary A
Mrs
393 Schock Kunikunda Mrs
394 Weber Louis P
395 Smith Edw E
397 Schaefer Emma N Mrs
398 Fischer Geo K
401 Crawford Arth F
402 Krantz Marie L Mrs
405 Biell Lena M Mrs
Beyser Geo J
406 Plant Clara L Mrs
408 Gecker Ella Mrs
Storz av intersects
414 Catholic Apostolic
Church
415 DeGloia Blazio
Hout Ernest V
417 Carlsen Harold
418 Caldwell Saml
Frost Robt L
Rolf Adolph R
419 Ruze Fred
421 Pettillon Chas E
Pieminz Mabel K
422 Willert Henry C
Wiesed Richd W
425 Bauer Clarence W
426 Wagner Emma L
Sehrer Chas J
428 Soerlinz Abr
Trachtman Jacob
429 May Albert G
Armstrong Geo H
431 Reilly Thos
432 Meyers Nathan
Trachtman Isadore
433 Plant Bros cio clnrs
Roshner av intersects
439 Butler Warren J R
Glaser Edwin F
443 Miller Harry
Berger Betty
447 Rielke Herman F
Rielke Albert H pntr
455 Humboldt Orthodox
Center
457 Oso'sky Saml gro
Willis John
Wohlers av intersects
465 Dittly Geo J jr
471 Hoffer Mary T Mrs
472 Osafsky Saml
474 Watkins Jesse C Mrs
Kellett Clare
475 Fox Edw F
476 Dekoff Nathan
478 March Jas
479 Littlewort Alf A
Littlewort Dorothy J
480 Mink Sol
Kriese Richd P
482 Gamble J Edgar
483 Grenier Hector P
Ward Duane
484 MacCausland Wm E
Colby Aue C
485 Zetlin Benj
487 Stzere Bronislaus
488 Kester Jas K
489 Arlemour Chas T jr
489 Cramer Eliz Mes
490 Frank Cosimo
Fuller Gerald S photoz
rear Drecken Johanna Mrs
491 Corridan Martin J
492 Lonic Susan E Mrs
493 Stone Ralph L
493 Schuler Robt H
Schuler Bertha A
495 Wiesner Robt
Manley John H
496 Larson Ross
498 Hechel Jos N
Held Jas D
499 Pappo Phillo J
Schaefer Jos J
Celtic pl ends
502 Miller John G
Bermetilmer LeRoy C
504 Kennedy Wm J
506 Smith Grace
Weis Harriet A Mrs
507 Schmelzer Geo P
508 Raithe Andrew
Rezer Clarence R
509 Ames Wyman L
510 Hamilton Edw J
511 Grunisen Chas
514 Inskip Alice M Mrs
516 Koch Arth R
Williams Philip J
518 Schell Albert C
Sperber Karl P
519 Rott Lawrence A
carp contr
Schuster Jos E
Ludwiz Bruce G
rear Perkins Emmons
520 Schubert Geo H
523 George John S
Miller Horace W
524 Sperr Henrietta Mrs
Williams Asa M
527 Arnold Edith Mrs
Sutcliffe Edw J
528 Schroeder John J
529 Pope Kath E Mrs
530 Chretien Lester F
Hazen Harold E
Mayfield Jas T
533 Tandy Reese T
Rast Frank C
534 Schaefer Jos J
Oregus Chas R
537 Ditzkowitz Morris
Burger Jacob
538 Tepas Jos J
Mooser Wm M
Portage ends
540 McNamara John F
Rumsey Alf C
542 Huntley Harold W
Neonan Raymond A
548 Sindle Jos V
549 Peter Kenneth L
551 Reisinger Ralph E
Wolf Arth J

552 Jorenflo Oscar W
553 Beck Harold A food
broker
554 Seibert Richd F
rear Seibert Richd F gift
shop
555 Smith Henry V
557 Dudek Jeanette N
558 Sahlens Jos W
560 Schnabbe Mary
Humboldt pkwy intersects
(Not open between Humboldt
pkwy and Fillmore av)
721 Raso Simon R
722 Gallasber Amelia Mrs
722 Hopkins Mary E Mrs
David C
724 Schoof Aug K
726 Oswald Robt H
Dentlizer Wm
727 Kennitzer Robt
730 Fahrman Aug A
731 Murphy Harry
731 Aikin Viola E Mrs
732 Dombrowski Henry S
Boettcher Theo F
735 Leighton Robt F
Bertrand Mary Mrs
736 Wolf Henry G
737 Wilson Chas A
Johnson Andrew
738 Riester Geo J
Duch Raymond A
739 Glenwood Playgrounds
742 Graber Otto G
744 Forin Thos
748 Beyser Wm C
Shepard Cath M Mrs
750 Berkhammer Edw C
Carlin Frank L
754 Woolfe John
Johnson Chas A
756 Hoffman Christian
Hoffman Carol E mus
tchr
760 Schaefer Mary Mrs
Seidel Max E
761 Public School No 59
762 West Arth J
764 Rhodier Chas R
Lent Claud D
766 Heubusch Henry L
Saunders Thos
768 Schmidt Anna M Mrs
VanBuren Romaine
770 Jazak Martin E
Draper John
778 Smith Harry G
780 Zehler Florence D Mrs
781 Tober Albert
Abram P
rear Meyerhoefer Lee
783 Feilenthien Elmer L
Hirsh Paul
784 Boehelm Geo E
785 Kessel Wm H
786 Hatendorf Fred W
Schweizer Wm J
787 Glass Wm E
789 Pielber Wm S
Stuntz Wm F
790 Reicke Edw F
793 Niecke Ferdinand J
Northup Ann Mrs
794 Haseley Franklin H
795 Snyder Walter R
796 Berghardt Florence M
Mrs
800 Joyce John T
Weish Edw T
802 Klaus Mary C Mrs
Stratz Fredk W
803 Schuh Robt
Vorel Carl A
806 Hinton Wm
Riley Barbara L Mrs
808 Efr Jos M
Miskey John G jr
809 Goerzen Anna H Mrs
Kuhn Otto
810 Hoer Louise
811 Schuh Chas A
814 Pezold Thos
815 Niebter Milton J
Marschke Rose M Mrs
Pelfer Jos H
rear Nienhaus Jos B
Zacorski Michl
816 Brunner Leo J
817 Rojan Anna F Mrs
818 Watson Carl H
819 Achatz Wm W
Achatz Wolfgang
820 Rotkers Eliz H Mrs
822 Deken Peter A
823 Ohm Wm F
Stuntz Leonard G
rear Ohm Wanda Mrs
826 Vacant
828 Heald Arth
829 Menz Sophie Mrs
Fiederbach Fredk E
831 Dumke Mary L Mrs
Rueckwald Maria
832 Kurbs Carl H
834 Launder Chas H
835 Schreier J Edw
837 Aethe Adelbert E
Menz Carl G
838 Wolff Herman
839 Hoenunz Wm C elec
contr
840 Sullivan Raymond J
841 Desmond John E
Schreiber Erwin
rear Henke Margaretha Mrs
Kubers Edw J
844 Schieder John D
845 Gersbach Arth O
Huffer Susan E
rear Cartwright Allen L
846 Buckfelder John
847 Patrikus Emil A
Walker John
rear Zoller Louis F
850 Williams Gordon B
Strohm Bertha Mrs
851 Smith Cunikunda A
Mrs
Schmidt Michl F

GOULDING AV—Contd

80 Winters Edw P
Pellman Irving E
81 Gorham Jos V
Macfarlane Minnie F
82 O'Neill Robt F
Colwell Arnold B
85 Davis Nathan
Davis Anne C nurse
Davis Celia
86 Harris Edw J
Cole Steph L
Tarrantor Irving
89 Pfeiffer Frank E
Dickson Wm V
90 Kaiser David
Rabinowitz Jos
93 Rider Geo J
Manderscheid Anthony
Ulrich Emma K Mrs
Meyer John E Rev
120
Wohlers av intersects
125 Liebergall Saml Rev
Schiffman Isadore
Liebergall Irving
126 Goldberg Abr M
Greenky Abr
127 Garber Morris
Garber Benj
128 Nickles Elmer W
Blenklein Cath Mrs
131 Jonas Boris pntr
Levin Abr
132 Green Saml
Mills Louis O
133 Neumann Edith Mrs
mus tchr
Agroner Louis
135 Abramowitz Leo
136 Von Moses
Butler Mary G
140 Hayden Susan E Mrs
beauty shop
Hennessey Fredk
141 Weber Max
Goldman Albert
142 Scott Arch W
Johnson Peter A
145 Herschfeld Rachel Mrs
Rosen Louis
146 Lieberman Marvin
Axlerod Saml
149 Malin Saml used
cars
Kurland Saml
150 Carney John J jr
Casillo Nunzio
153 Shkolnikoff Sara Mrs
Malek Louis huckster
154 Lessner Saml
Goldberg Jack
Feldman Celia Mrs
household furngs
155 Hornblass Wm
Hornblass Philip
Marinessi Jos
156 Pape Mathilda E Mrs

159 ΔOrts Willard R
 ΔDeRenzis Vincent J ©
 ΔDeBlasis Dominic J
 160 ΔRoss Louis
 163 Posner Sol B
 ΔKatz Saml
 ΔBellow Fannie Mrs ©
 164 ΔOrgel Maurice ©
 ΔDeKoss Geo W
 166 ΔDaniels Bertha Mrs
 ΔWarnick Simon ©
 167 ΔAltman Saml
 ΔAltman Phillip ©
 169 ΔPresser Jacob ©
 ΔSobel Jos whol gro
 170 ΔCohen Harry H
 ΔWolffe Raymond L ©
 ΔSunshine Max J
 172 ΔPohl David ©
 ΔCohen Louis
 173 ΔKauffman Jacob ©
 177 ΔMcCarthy Gertrude A
 Mrs ©
 ΔWiseman Abr
 178 ΔNieman Louis J
 Nowak David
 180 ΔShapiro Thos
 ΔDunbar Clifford W
 181 ΔMason Mabel Mrs ©
 Morgan Sara M
 183 ΔMarr Francis J ©
 ΔStuart Wm E
 184 ΔHurevitz Max
 ΔBookbinder Saml
 187 Sneztsky Hyman
 ΔEzzo Jos ©
 Gordon Isadore
 188 ΔStanton Stewart H ©
 ΔLovett Jos E
 190 ΔReingold Milton
 Shafer Max
 191 ΔFrachtman Hyman ©
 ΔFogelman Marvin
 192 ΔLucas Wm D
 Uhle Emma Mrs ©
 195 ΔSommer Roger J ©
 ΔKoehler Alice M
 Latchford Frank E
 196 ΔPohl Jacob
 197 ΔRott Salome Mrs ©
 ΔStyers Claire L
 198 ΔManfreda Vito ©
 ΔWagner Wm
 ΔRuffing E Karl
 201 ΔMaler John J ©
 202 ΔLipsitz Sidney ©
 ΔSirkin Sadie Mrs
 205 ΔKornmehl Henry
 Markel Nisson Rev
 ΔHerkun Bernard
 Mintz Henry whol prod
 206 ΔJahle Eug J
 Zirnhold Geo E
 208 ΔTick Leonard H ©
 ΔSchwartz Sol
 209 ΔAllee O Abbey ©
 Fyfe Wm T
 Fisher Clara P mus
 tchr
 Humboldt pkwy intersects

264 Boshier Merle C
 ΔStrohenger Peter M ©
 265 Heller Anna M Mrs ©
 266 Schuetz Jos ©
 Staubeck Patk J
 267 ΔFirestone Tire Co
 270 Kieso Minnie ©
 272 Trabka Adam M
 274-80 ΔHome Family Lndry
 Inc
 279 Kuster Jos J
 ΔBuffalo Racing Pigeon
 Combine
 ΔBuffalo Racing Pigeon
 Concourse
 281 ΔGenesee Glassware
 289 Wielkosz Antoinette
 Mrs ©
 Santowski Wm E
 291 Krause Frances Mrs ©
 Romaki Albert E
 Genesee intersects
 322 Hartl Margt Mrs ©
 324 Miller Robt L
 328 ΔZydzorczak Anthony ©
 ΔMack Duma E
 Vollert Frances
 332 King Odella B Mrs
 ©
 Dugos Jas
 333 ΔWanamacher Francis
 Rev
 334 ΔKoller Andrew P ©
 335 StMary of Sorrows
 Rectory
 338 Colling Sabina Mrs ©
 Lutz Wendeline J
 342 ΔWild Mary A Mrs ©
 Wild Jerome T
 344 Cymny Anthony ©
 Evans Russell H
 346 ΔBuchbinder Geo A ©
 350 Becht Jos C
 351-53 StMary of Sorrows
 Girls' School
 352 ΔKnab Wm F
 ΔHorsch Robt
 354 ΔSchreiner Chas J ©
 355 ΔPomholzer John ©
 Tully Mary A Mrs
 357 ΔKeating Jos
 ΔMesler Albert E
 358 Metzger Saml G ©
 360 ΔWedgery Wm E ©
 361 Vaitin Edw M
 Doerfler John M
 364 ΔRoetzer Jas J ©
 366 Peiak Jennie M ©
 Feidt Edw A
 367 Parzynski Jos ©
 369 Vacant
 Bolanek Stanley A
 370 ΔSchoenborn Geo J ©
 371 ΔBalkuzaski Frances Mrs
 ©
 Balbuzaski Richd W
 374 Roedel Alf W ©
 ΔBushy Richd E
 375 Mane Herbert ©
 Schenk Raymond H
 376 ΔHoehn Henry E ©
 377 Pomholzer John E
 Lipka Jacob V
 380 ΔLutz Mathias ©
 Sauer Howard E
 381 ΔBraun John J ©
 Pawlick Chas
 382 Zangel Rose T
 Miller John S
 383 ΔBraun Jas J
 Grau Clara L Mrs ©
 384 Lothringer Margt M ©
 387 Bates Martin C
 Regan John L
 Fedorowicz John
 389 ΔFruth Cath Mrs ©
 ΔSchulz Elmer L
 Block John W ©
 393 ΔKleser Nicholas
 Paat Regina Mrs ©
 Schoenberger Max
 396 Siresing Gordon C
 ΔYoung Arth J Jr
 397 Zdarsky Wencel F ©
 Ewers Wademar interior
 decorator
 398 Goldschmidt Edw M
 ©
 Petz Jos J
 399 ΔParadowski Stanley J ©
 400 Urbanski Henry S ©
 401 ΔDoeco Frances J Mrs
 ©
 ΔSamsone Rocco J Jr
 Schwab Raymond J
 402 ΔBukolt Emily M Mrs
 ©
 ΔMorlock Jos E
 403 Mruk Frank A ©
 ΔPozzoni Leo F

404ΔHildenbrand Frances B
 Mrs
 Schreiber Paul B
 Best Intersects

70ΔHoffmann Chester H ⊙
 71ΔEngler Chas ⊙
 73ΔWidmer Edw P ⊙
 74ΔWeinstein Morris
 77ΔStoker John ⊙
 78 Daw Wm L
 81ΔWoelfel Louis W ⊙
 82ΔSetner Louis ⊙
 85ΔShine David ⊙
 86ΔChazen Benj
 Chazen Jos
 89ΔReuss Wm J ⊙
 90ΔStein Jos J ⊙
 93ΔFinkelstein Saml ⊙
 94 Hansell Mary Mrs nurse
 Kelly John L ⊙
 97ΔRedstone Nathan B ⊙
 98ΔLang Jos M ⊙
 101ΔKaprow Gedaliah
 102ΔGoldman Isadore ⊙
 104ΔHorwitz Nathan G ⊙
 Seeborg Evelyn Mrs
 105ΔAbelson Jos H ⊙
 Wohlers av intersects
 120
 114ΔNavagh Geo E
 115ΔBerg Geo ⊙
 117ΔRosen Frank ⊙
 118ΔLewis Henry E
 121ΔSuttell Frank M ⊙
 122ΔStreibel Milton ⊙
 125ΔBomm Jacob J ⊙
 126ΔWanemacher H Chas
 ⊙
 ΔDozareiz Nate ⊙
 129ΔScheur Nathaniel ⊙
 130ΔCustodi Jos F ⊙
 133ΔAment Phillip L ⊙
 134ΔGelman Danl ⊙
 Goldman David
 137ΔFrank Philip ⊙
 Goldstein Isadore
 138ΔGlaser Saul ⊙
 139ΔWeinger Jos
 142ΔZubkoff Louis ⊙
 143ΔFarber Chas B ⊙
 144ΔManat Saml ⊙
 147ΔUlrich John M ⊙
 Ulrich Alf L phys
 148ΔLeib Ida Mrs
 151 Bernstein Harold ⊙
 152ΔLehrman Moses ⊙
 155ΔPortenbaugh John W ⊙
 156ΔRoth Fredk E ⊙
 159ΔDavis Ethel R
 160ΔBlaly Lawrence ⊙
 163ΔKloesz Wm H ⊙
 164 Vacant
 167ΔHopping Walter M Rev
 ⊙
 168 Meegan Michl J
 Miller Arth L ⊙
 171ΔGinther Geo L ⊙
 172 Treger Jos
 175ΔLipson Wm M ⊙
 178ΔFrank Herman L ⊙
 179ΔLombardo Thos ⊙
 182ΔChapman Roy M ⊙
 183 Simon Kath Mrs ⊙
 Snapp Barnett B ⊙
 Simon Kath Mrs ⊙
 184ΔRosenberg Sidney ⊙
 188ΔKleinfelder Henry E ⊙
 191ΔJacobs Chas ⊙
 192ΔRappold Geo C ⊙
 195ΔFurminger Sarah Mrs
 ⊙
 199ΔWagner Victor ⊙
 202ΔUlman Isreal ⊙
 203ΔFoster John B
 Kelly John P jr
 204ΔRindfuss Wm ⊙
 207ΔHahn Ernest J ⊙
 210ΔKilbert Frank jr ⊙
 Humboldt pkwy intersects

270 Laubisch Clarence R
Dixon David R
271 Wiedl Mary Mrs
272 Δ Stott Wm A ⊙
Jansen Elmer H
273 Meier Edw L ⊙
277 Δ Bamberg Edw W ⊙
Hoffman Albert C
279 Schuster Peter ⊙
Fisher Heyward C
Williamson Calvin
281 Δ Long Florence
Riley Jas A
Cuzak Cecelia
Elkins Garland C
Angler Jos E
rear Becker Anna Mrs
Bennett Helen E
Brodie Wm A
Kopias Eliz
Kempkes Gertrude P
Weed Mary Mrs
Seeger Herman
Murphy Fred J
283 Eberle Geo L
285 Luksch Jos G
rear McVea Edw A
287 Koetzle Geo H
Koetzle Clinton J

126
Genesee intersects
High ends

296 Zubler Alf J
298 Δ Schamberger Cecile
beauty shop
300 Shulz Theo shoe repr
304 Δ Baumler & Weber Co
auto reprs
Δ Baumler Albert R
308 Δ Nigro Danl A
McDonald Geo L
310 Δ Dittmar Caroline Mrs
Eddy Eliz L Mrs
312 Δ Klausman Wm L ⊙
Δ Farrelly Mary Mrs
313-17 Δ United Truck Own-
ers Service Inc auto
repr
318 Watson Wm
Sauer Edw H
319 Markman Carlton L
Steinfeldt Wm
320 Δ Nagel Jos J
Hauth Robt W
rear Hochmuth Geo ⊙
321 Karl Jos
Hauck Roger E
322 Δ Kohl Geo M ⊙
Kohl Geo
Gunliffe Wm A
Δ Holmes Linton M
323 Maier Jos T
Nickden Frank
Δ Ay Louise Mrs
325 Pawlett Walter J
Hoffman Mary
326 Δ Clark Wm E ⊙
Δ Lang John
327 Δ Witte Arth E ⊙
329 Δ Lauchert Raphael ⊙
330 Elsaesser Herbert C
Δ Melber Jos ⊙
331 Δ Emsler Edwin C ⊙
334 Δ Gentner Paul H ⊙
Δ Glose Alphonse J

335 Tobolski Sylvester J ⊙
Nusall Andrew
336 Δ Naukam Albert F ⊙
Δ Neeson David M
337 Riford Arth ⊙
Δ Makuch Steph
340 Trautman Fred J ⊙
Δ Hereth Chas J
341 Δ Berg Henry C ⊙
Δ Heckmann Alois F
342 Lehman Hans J
Keller Raymond C
343 Δ Schwab Mathias L ⊙
plmbr
Δ Jackle Genevieve Mrs
346 Δ McIntosh Sherman X
rear Arndt Chas
Tasker Jos C
347 Δ Young Emil ⊙
348 Δ Haderer Anna M Mrs
⊙
349 Δ Radwan Jos ⊙
Δ Peet Florence Mrs
352 Δ Corcoran Wm J ⊙
Hannerkaw Anna M
E North ends
353 Δ Clopyk Henry ⊙
Tiede Jos
357 Δ Boeck Herbert F
Allen Jos L ⊙
359 Δ Bernhardt A
Δ Holzer Otto C ⊙
363 Δ Schmitt Mary L Mrs
⊙
Δ Kuhn Chas W
365 Δ Dressel Earl C
Δ Dressel Carrie ⊙
369 Δ Fischer Jacob ⊙
Δ Bonnes Henry J
372 Δ Weschenfelder Arth W
Mergenhagen Frank J
⊙
373 Δ Doody John F
Δ Werdein Eliz ⊙
376 Δ Claus Anthony J ⊙
Δ Ball Raymond
Δ Love Mildred E
377 Δ Schwendler Henry F ⊙
378 Morris Hugh
Maue Jacob F
379 Δ Seifert Geo G ⊙
Δ Karis Eliz H
382 Δ Koch Robt J ⊙
Kiener Oscar E
383 Fritz Margt A
Δ Matot Edw F ⊙
384 Δ Wagner Peter ⊙
Haber Theresa Mrs
385 Δ Schoy Chas F ⊙
Δ Schoy Wm E
389 Δ Looker John C
392 Δ Roth Geo A ⊙
393 Bremer Geo L ⊙
Mueller Lydia K
394 Δ Vergils Herman W ⊙
Vergils Chas & Sons
396 Frost Alf W
Δ Antkowiak Chester
400 Δ Aichinger Aug J
Δ Sullivan Jos M
rear Winslow Robt J
401 Δ Weckerle Edw A ⊙
Roth Anna
Δ Davis Julia
Alderman Fannie Mrs
403 Felix Chas
Δ Johnstone Jas
404 Steltermann, Lawrence F
⊙
Winter Agnes Mrs
406 Δ Berger Geo ⊙
Δ Berger Bros bldg contrs
407 Rhodes Caroline J Mrs
Robinson Ladette E
se cor Humboldt Square Evan
Church
Best intersects

362A Winter Caroline M Mrs
Winter Bros Bank Sup-
ply Co
364A Cady Harriet Mrs
365A Prehelt Adolf G
Pitts Elmer J
366 Kaiser Geo M @
367A Sussard Harry J @
Smith H
Rose intersects
368A Covert Ralph L
Herrick Helen R Mrs
Herrick Ervin
rear A Ambrose Leon H
370A Herby Albert H @
372 Van Walter J
374A Jennings Jos B @
Griffin Julia J Mrs
mus tear
Griffin Howard B
Dutcher Corrie J Mrs
377A Olson Mildred Mrs
A Pinkelstein Wm
379 Hoover Smith M
Crawford Edwin H
382 Herman Albert A
383 Greenbauer John J
A Schabaz G
384A M Otto Dairy Inc
385A Dorn Harriet
Masterman Melvin W
387A Osthelm & Holser
delicatessen
Osthelm Anna N Mrs
389 Cabot Chas No 1 The
391A Oadbauer Edw J gro
392A Saccamano Wm chr
Jefferson av intersects
407 Woldman's Drug Store
Pressing Wm A (stock
rm)
408A Learman Trucking Co
A Learman Bros marine
car
409A High Street Garage
410 Small Hollis L Mrs
412 Warde Harry
413 Vacant
414 Anna Geo @
417 Grunke Clara R Mrs @
rear Vancum Christ
Lull Albertina
Reese Earl H
418A Lewenicht Raymond @
Lewenicht Kath Mrs
beauty shop
419A Lehart Mary Mrs
A Sedita Wergela
rear A Morelli John @
421A Cash Mae E Mrs
A Morelli John @
shoe repr
A McPhee Matthew H
A Johnston Clinton
rear A Hosmer Bert R
422A Nelson Ernest H @
Nelson Chester
Carlson Mildred A
423A Bonnas Edw J @
Schubert Edw J
425A Schwartz Frank M
rear A Schroeder Elmer H
Malke Geo T
426 Hoeckh Jacob M @
Roy Wilfred J
Perzelt Peter
rear A
429A Conner Chas @
433A Bugman Robt F
Steger Jos M @
Newell Gordon
434A Keller Augusta Mrs @
rear
Morehouse Jos H
436A Wahlenhorst's Liquor
Store
Baker Lester W
O'Connor Thor
rear A Murray John paperhng
Tender Frank
Schwab Richd W
Heinzenberger Melvin
437 Kaufman Dominic @
Hell Albert
438A Umland John H @
440A G & W Carpet Co @
Lewis Frank E
Lyons John
442A Neeb Anna L Mrs @
rear Schmidt Herman
A Frischolz Martin H
444A Schultz Fredk @
A Jasec Mabel
445A Seltz Edw @ exp
446 LaCroix Geo @
447 Waltham Frank H @
450A Neufel Fredk @
451 Zang Michl R @
453A Zaag Arnes
454 Hansen Hattie Mrs @
Seeman Albert P
455 Schweigert Norbert L
Bitter Cath
rear Newman Russell A
456A Kreutter Henry L @
rent contr
Bralla Albert L
457 Wutz John
Bastedo Leslie W
rear Musavro Matthew
460A Fritz Chas L
Schwabl Herman J
Perabian av begins
463A Hoefner Andrew R @
467A Bamberg J Adam @
A Knoll Carl V
468 Kummer Bakery whol
bakers
469A Galger Jean W gro
A Murbach Anna
A Murbach Oscar H @
471 Yaeger John W mesta
472A Glozan Fredk W @
476A Vos Augusta
A Frankle Albert B @
480A Cobber Mary Mrs @
A Cabot Edw
482 Roth Leonard L barber
484A Bauanno Anthony J
Lahrs Norman O
487 Public School No 33
488A Hsarn Jas B
490A Dean Martha Mrs @
Eddie Talmadge

HIGH—Contd
492 Booth Theo barber
A Larson Albert L
Keeney Donald C
497A Schaffatal Chas A
restr
499 Fisher Conrad H
A Furr Bertha B @
Timon begins
501A Walter Oliver M
@ delicatessen
Wohlert Kathryn M Mrs
Nos Jas
502 Grueber Chas W
A McDonald John J
503A Broedel Fred
507 White Edw
A Mesinger Mattida @
rear Tanzer Fritz O
Dittmar Geo H
508A Kegmaker Louis V
510 Metzger Edwin C
Morris Roger A
511 Helitz Edw G
A Herbst Lillian C @
512A Dobozi Rose
A Woodrich Louis
rear Wetzlauff W Kenneth
513 Miller Fred J
Grey ends
516 Jost Edwin Jr
A Greer John M
rear Wettauer Ida Mrs
A Collier Edw J
Witzenried Albert T
518A Ludeman Fredk J @
shoe
North Electric Co time
recorders
Detex-Roo & Newman
Watch & Clock Corp
Simplex Time Recorder
Co
519 Jacobsen Victor E J
rear Walker John
A Powers Jas R gro
A Miller Florence
522 Freiburger Albert G @
restr
Freiburger Albert G Jr
Reese Louis A
Schaefer Jos
523 Dobrick Emil O @
Miller Edw W
524 Hess Henry
A Kelly Mary B
rear A Jessen Edw W
525A Wurzer Wolfgang @
Johns Elmer H
Russo Anthony
Neeb Harry L
526 St James Evangelical
and Reformed Church
528A Ott Walter Rev
529 Schisler Norman G
Walz Bend
532 Mentel Michl @
Ruess John L
533 Moore Francis
Ascherl Aug J
535A Geisler Raymond
A Smith Densie
538A Sorren John I J @
539 Kadow Herbert G
Devot Howard A
541A Connolly John P
Smith John J
545 A Burke Mary S
A Bookbinder Morris D
546A Garter Jos M gro
Garter Frank X @
Johnson intersects
553A Meisl Cath Mrs @ restr
A Schmidt John G @
554A Neureuter Valentine C
meats
Meindl John
Neureuter Fredk M @
Meindl John
555 Schmidt Ray L
557 Hark Helen M
A Persons John R @
Waser Wm B @
562 Puerner Mary C @
Meindl John
563 Lembert Wm A
Bastus Otto A
Zuraf John
565 Barthelmes Arth J
Panefonio Russell A
566A Lamb Edw
Schmidt Raymond L
569A Schuler Elmer J
A Wells Danl
570A Mitchell Norman A @
Broderick Cyril E
571 Scott Frank P @
A Burrall Geo D
572A Schuides Jos J
A Schwabl Florence M
A Gruenauer Jos C
575A Becker Ray A
A Baizer's Dairy
A Lannen Christina Mrs
@
576A Fieblekorn Henry
A Key Dale C
rear Wild Ida G Mrs
577A Myers Robt W
A Empire Automatic Coin
Machine Co
Wilkins Heinz G
delicatessen
Graf Frank C @
Muir Jos P
Snyder Harry J
A Wagner Richd P
Sherman intersects
584 Thiele John H gro
Weinholtz Christian J
A Hermlan Lester @
593A Buckbinder Bros auto
reprs
595 Gilbert H O & E F
Inc shimitwks
596A Lippman Clarence A
598A Wild Albert M @
Fox intersects
617 Stoll Laura Mrs
622A LaPress R Frank
623A LaPress Auto Glass
624 Fisher Albert H
628 Harzer Chas B
Swarthout Donald J

HIGH—Contd
630-38A Chic-Maid Hat Mfg
Co
A Hale Hodge Co mlrny
A Jackson Millinery Co
Inc
640 Bakers & Confection-
ery Workers Union
Local No 429
(AFL)
A Monroe Parkway Restr
642A Hygene Pharmacy
Donahue Wm H
Herman intersects
Genesee intersects

518A Floss Geo J
 521 AFloss Louise @
 521 Thornton Jos
 Peterson Harry
 322ADuerr Edw W
 AHotte Geo @
 525AMacWilliams Geo D @
 Mathews Ernest A Rev
 526AChalmer Wm L
 AKiehal Vincent
 530AMcHenry Edw R
 AMichalakos John G @
 531AKeyes Thos J @
 532AMcWalter K @
 Missall Lee J
 533AHackett Blanche S Mrs
 537ALauth Grover S
 ARussell Raymond H @
 538ABruexeman Wm L @
 Buell av begins
 543 Rung Henrietta K @
 Murray Richd J
 544ACloen Anna J
 McCarthy Verna
 545 Henninz Alberta
 546AHamilton Della A Mrs @
 ARreiman Thos V
 547ADesmond Michl F
 Kern Robt E
 549 Crews Sidney C
 ALynch Theresa
 Florida ends
 551 Tozewski Stanley
 554ARodriguez Manuel R
 AFynn John E
 555AFisher Harold S
 AHove John E
 558ANewman John
 ADavis Ralph D
 559APetry Marie M Mrs @
 561ADeJener Peter @
 Murphy Donald H
 562AKenna Phillip J
 ALiars Theo @
 563ABachmann Frank P
 Kias Lawrence J
 565ACox Bruce
 KRussinger Russell
 566AJackson (Wm) @
 Kurtin Raymond J
 568ASkill Chas C @
 AWhite Frances
 569 Foster John T
 Klein Morris
 572 Zmirewski Edw J @
 AWhitney Erlis F @
 573AHennessy Arth D @
 576AHoll Marie Mrs @
 ADuge Arth
 580AStone Wm @ phys
 582AScielski Martin @
 ANauman Wm E
 120
 Northland av intersects
 606ALudwig Stanley
 ASmith Arnold H
 608 White Julie @
 Murray Cath
 612ASodoro Norman @
 AHeffner Norbert C
 614ACleary Mary E @
 ACasey Edw J @
 615 StFrancis de Sales RC
 School
 StFrancis de Sales RC
 Church
 617ARausch Frank F @
 618AMaecker John
 AHallen Knute P @
 ARandall Wm L
 621ACzech Sophie A
 AWeise John
 623AZeladz Walter @
 Hamlin rd ends
 626 Temple Beth-David
 630 Temple Beth-David
 Annex
 633ARuszak Bur M
 634ARudlank Harris @
 AKonikoff Danl
 Freedman Wm
 rear Freedman Phillip
 638ADowney Danl J @
 AMcKinnon Donald J
 641AFerkel Eliz Mrs @
 644AWieland Frank H @
 AWieland A Mrs
 645AHalpern N Benj @
 648AWenrich Arth K @
 whol jwlr
 AKaminski Jos
 ABerk Mae Mrs
 648AHeintz Robt A @
 652 AMonroe Howard G
 Unicum Raymond
 653ANowak Stella F Mrs @
 656ABeckel Edw W @
 ABill Theo H
 658AJones Olin A
 AONeill Kath Mrs
 660AGroh Raymond P @
 662AMetz Emil P @
 Brunswick blvd ends
 663AGoettelman Julius Jr @
 666ABaker Carl L @
 669AHossenloop Mary Mrs
 670ASommerstein Max M @
 672ABarter Cath Mrs @
 678ALearman John P @
 674AKoblenz Sadie Mrs @
 Germalin Harold J
 677ABeltz Jacob @
 678 AHosack John F @
 Martino Albert
 681ARivo Max @ dentist
 Butler av ends
 682AEger Emil H
 AMontague Jos
 rear AKaalen Ernest H
 684AMcArthur Harvey E @
 686AGeddes Jas T @
 Sidney begins
 691AKistner Arth W @
 694 Strash Stanley H @
 AWindagle L Verne
 695AFisher Vera C mus
 tchr
 AFisher Carrie E Mrs @
 698 Sandel Robt A
 Falk Walter A

699ARossen Symon @ real
 estate
 700 Haury Rudolf G
 704AScherr Marz
 Kam Theresa W Mrs
 ARusch Robt L
 705APfeiffer Edwin J @
 706ADietel Geo J @
 Dietel Mary
 709AFuchs Louis G @ phys
 Gooding av ends
 710ABurrasser Mary G Mrs
 @
 APhelos Chester A
 712 Mikoll John A
 716AKrueger John F @
 Inter-Park av begins
 717AWelzel Paul J @ phys
 723AWright Geo J @
 724AGoembel Theo E @
 phys
 726AFinaldi Anthony Z @
 728 Wheeler Raymond G
 732AWorth Louise Mrs @
 738AFarr Allen R
 740AFuzak Albert W @
 746ABarrett Norman H @
 Neidrauer Mary Mrs
 750AChely Louis H @ phys
 nw cor Second United Presby
 Church
 E Ferry intersects
 760ATaylor Bros Ice Cream
 Co (br)
 AChampion N Harry
 761APfeiffer Peter
 763AHumboldt Club
 765 Reschinger Aug J @
 766-70 Church of the Holy
 Communion (Episco-
 pal)
 767ADankner Hyman N @
 Dalv Gloria Mrs
 769 Roska Louis J @
 AFrankino Gaetano @
 774ADeluca Jas
 Christopher Thos A
 778ASchiller Karl
 Landman Alex
 122
 Woodlawn av intersects
 787AMeyer Carl
 AZenner Mary A Mrs @
 791AYoung Noah F @
 792 Humboldt Parkway
 Methodist Church
 794ALosson Silvester @
 AGazdick Geo Jr
 795AWels Arth G @
 796 Glines Albert L
 Zimmerman Rev
 800ALudwig Wm E @ mrs
 agt
 Winslow av intersects
 803ACrouse Irvin I
 804AWeckerle Henry P @
 807 Walpole Frank H
 811AHuber John @
 814ABarone Frank S @
 AYoung Fredk D
 815AHaumann Gustave C
 AWoepel Anna P Mrs
 @
 817 Goetz Libbie Mrs @
 818ASchultz Geo O @
 821ARother Ida L Mrs @
 Kreinbeler Herbert P
 822ABiberg Susan M Mrs @
 826AKrieder Saml @
 Smith Edwin J
 832AHahnemann Barbara
 Mrs @
 AByron Cornelius L E
 834AWestcott Geraldine M
 Mrs @
 AConnell Robt
 rearACuvillo Jas D
 Glenwood av intersects (es
 not open)
 835 Saltarelli Danl & Son
 contra
 ASaltarelli Danl @
 AVance Edw J
 836ASchlemm Milton R
 AWolfe David
 Swayne Francis E
 ASpear Chester M
 839AKrieger Richd L @
 842ATerbrack Augusta Mrs
 @
 AHanover John P
 845ASchrankel Howard L
 physio-therapist
 Chadwick Harvey
 846ARusse Albert W @
 849AKrusnik Walter @
 850ASmith Louisa Mrs @
 AStrickland Arth L
 Woepel begins
 855AVovinkel Harlan G @
 phys
 859AMaar Agnes E @
 AMarr Harry N @
 860AKillinger Albert O @
 864AWeldt Myron
 865ASchlemm Jacob F
 866AMetz Louis T
 870ABurwig W Herbert phys
 ABurwig Wm phys
 AFontaine Wm G phys
 874AStev John E Rev
 876 Emmanuel Evangelical
 and Reformed Church
 E Utica intersects
 879AWylegala Victor B @
 883AKinz Edna H Mrs @
 885ALank Edw C
 Gelinax Armand L
 AMcTigue Charlotte M
 Mrs
 889AKolassa Harry M @
 890AEoberts Harry H @
 AGerzabek Boleslaw
 893 Pirok Martin
 894 Herman Lydia B @
 ALord Geo T
 896APutnam Ralph
 APenny Jos M
 900AGinsberg David M @
 ARussell Mary L Mrs
 nurse
 901AEckert Cath M Mrs @
 Eckert Milton B

904ASchmitt Louise W @
 ABraunlich Julius R
 905ASelheimer Henry W @
 AParker Baron L
 908ATeibel Herman M @
 912AMcGuire Wm D @
 mdse broker
 915ASelheimer Henry J @
 ALosson Emma Mrs
 AGilbert Dessie Mrs
 916ALippsett Robt W phys
 AEllison Kathryn S Mrs
 Landon intersects
 919ASendker Ray W @
 AGriffin Thos
 923AStievater Leonard F
 AStievater Harry J
 924ABlander Leon @
 ALester John J
 AMetz Geo H
 925AGriffin Thos @
 931AStievater Fred F @
 932AZenkert Chas A
 Zitzer Louis W @
 935AJung Elmer F @
 dentist
 936AMetz Cornelia C Mrs @
 AFaber Eliz E Mrs
 938AJensen Donald W
 ASchneider Geo A @
 942ASikorski Andrew J @
 Riley intersects
 945AHymen Sidney L
 AKelly Eug D
 947ALaidlaw Harriet L Mrs
 @
 Schultz Stanley P
 949AKennedy Lillian F Mrs
 @
 950ATurski Michl A @
 Harrison John C
 May Agnes J Mrs
 Ide Scott C jr
 Armstrong Robt J
 953AMarkley Frank J @
 954ABrenner Clarence H
 955AWestphal Frank C @
 956 Zittel Evelyn E Mrs
 AMcIntyre Ray H
 961ASchuh Simon D @
 AEidenier Lawrence F
 965AHagen Hans H mus
 tchr
 969 VanLoon Frank F @
 Girard pl begins
 971ABender Warren P @
 977AAdamski Anthony J @
 Kingsley ends
 984AGrenauer Chas J @
 988AMorelewicz Henry V @
 989ABeszczyński Edw J
 phys
 992 Burezynski Florian R
 993 Mallon Richd A
 AKibler Alb J
 1002 Jansen Jos B
 Sauers Louis J
 1004ALenz John A @
 ALenz Herman
 1008AStudle Chas P
 1012AErnst Aug E @
 1016AWalkowiak Anthony J
 @
 Northampton intersects

1946

HUMBOLDT PKWY S

SOURCE: POLKS

STREET NOT LISTED

1946

INTER PARK AVE-A

SOURCE: POLKS

120
INTER-PARK AV — From
716 Humboldt pkwy east to
Fillmore av
170 Corle Jas A
Danzl Rose M Mrs ©

18ΔCharles Dorothy Mrs
 Dash Jos C ©
 21ΔBodfish Albert M
 ΔStewart David W
 rear Liebler Howard F
 22ΔFranklin Benj ©
 ΔLempe Bernice C
 23 Schwender Cath Mrs ©
 24 Leonard Rufus ©
 27 Beyers Stanley
 28ΔSteinbruckner Geo A
 Pfeifer Clara Mrs ©
 29ΔGiancarlo Geo Dader
 hngr
 30ΔStrever Anna Mrs ©
 31ΔFilor John J ©
 35 Moore Curtis H
 ΔTiede Chas T
 36ΔBryndle Edw J
 37ΔHaldeman Erwin A ©
 38 Casper Jos A ©
 40ΔSouter Geo F ©
 Mescall Agnes Mrs
 41 Hancock Thos H ©
 45 Ritz Jas J
 ΔKnobelock Thos A ©
 46ΔKieffer Lee J ©
 ΔScharf Lena Mrs
 47ΔKirkman Walter © coal
 ΔBeiter Edw N
 48ΔJoslyn F Martin ©
 Gould Flora Mrs
 51ΔMutignani Peter ©
 52ΔStack Mary Mrs ©
 Sillesky Mary Mrs
 53ΔLull Jos J
 54ΔBrindle Agnes R Mrs
 ©
 Schneider Wm J
 57ΔStallone Dominic ©
 D'Agostino Jos A
 58ΔTelaak John B & Sons
 dimbrs
 ΔTelaak John B ©
 59 Nease Lena Mrs ©
 Rust Theo
 60ΔTrletley Carl W
 63ΔHenfling Michl ©
 64ΔSmith Wm O
 65ΔShea Gordon R
 D'Agostino Jos P
 66ΔOswald Anthony I ©
 68 Sutter David J
 ΔRoehner Chas J
 71 Marzello Raeffela Mrs
 Pisto Rocco
 72 Kuhlewind Norman C
 Noelk Philip C ©
 73 DeLeonardis Anthony ©
 DeVirgilio Alberto
 Palladino Dominic
 75ΔDeLeonardis John ©
 Hrebik Jos X
 76ΔSaviola Jos ©
 Rosati Gaetano
 77 Hachten Herbert ©
 78 Sette Nicoletta Mrs ©
 Pullo Michl
 81ΔBalocco John S ©
 genl contr
 82 Blair Richd A
 ΔManhardt Mary Mrs ©
 83 Wentzel Chas ©
 ΔLindner Dorothy L Mrs
 84ΔKlein Cath W Mrs ©
 Gramlich Ralph A
 86ΔPandolfi Alex ©
 ΔMuchereno Anthony
 87ΔGhianni Buono
 Calandra Rocco A
 Fillmore av intersects
 95ΔLesswing Sheldon D
 ΔCutler Sol
 ΔBecker Jennie C
 ΔWright John W

JOHNSON — From 28
700
 Broadway north to Best
 12 Franks Fred J
 Quantrini, Peter L
 13 Dominlak Henry W
 14 Mauer Jenny Mrs
 ΔOsborne Geo G
 18 Zimmer Mary Mrs ©
 ΔGrundner Albert J
 Ivansitz Henry J
 19ΔSilverstein Saml ©
 ΔEdelman Morris
 20 Wisniewski Lucy Mrs
 Zaph John G
 21ΔBauer John
 Linbrunner Chas
 23 Seel Jos M
 Relter Jos
 24 Hipple Geo R
 rear Schmitt Oscar J
 Grundner John B
 27 Keating Danl
 Priebe John S
 28 Wutz Barbara Mrs ©
 29ΔStockman Casper S ©
 Main Peter C
 rear Cook Thos
 30 Kolb John S
 ΔSauer Edw
 32 Buettner Geo ©
 Gold Wm J
 33 Engine Co No 27
 34 Pesynski Thad
 Florkowski Venectn
 35 Helm Fredk
 rear Pfaff Wm C
 Dorablala Leonard S ©
 36 Fechter Bernhard ©
 Ball Cath Mrs
 Czaska Walter A
 37 Telaak Frank X
 38 Kneutzbender Ross
 Ball Martin

42A Mattioli Alipio ©
 Matiorne Louis
 Lemko Jos P
 43 Becker Alex A ©
 Wertz Bernard
 Koch Albert ©
 47 Leunig Aug L ©
 Beebe Elsie Mrs
 50 Ferdinand John
 Hoessler Florence
 51 Brownsey Martin
 Rakowski Adam ©
 53 Baez Louis
 rear Queen City Pattern Wks
 54 Bonnes Amelia M ©
 55 Levy Hannah Mrs ©
 Dref Annie
 Muzor Aleck
 rear Wanda Kath Mrs
 56 Jewish Mothers Club
 (home for children)
 59 Ball Bernard ©
 Reetzer Edw G
 60 Ball Dairy
 Juszcak Frank J
 Rakowski Walter
 Manlak Jella
 60 Kohrin Bessie R Mrs
 Vogel Clarence M
 Shankaroff John
 Wells Minnie Mrs
 Heitzel Frank
 rear Wanda Dora
 62 Ryer Harold E ©
 Schuyler Andrew
 rear Bifuko Saul A
 63 Seitz Bernard J ©
 Thomas Jas C
 64 Schmidt Frank J
 65 Lauth Jos R funeral dir
 68 Priebe Michl J ©
 69 Miller Wm J
 70 Stegner Geo A ©
 71 Stachowiak Barney
 Berlove Mary Mrs
 Morrison Abe
 rear Frank Geo W
 72 Miller John S ©
 74 Sallow Durell A
 rear Krwaczynski Mary M
 Mrs
 Fragate Anthony F
 75 Niederruem Adam J ©
 77 Baber John A ©
 Wolf John R
 rear Kuchowicz Alois T
 78 Haas Theresa M Mrs
 Hallock Theo R
 79 Lauth Roofing & Siding
 Co
 A Lauth Edw N ©
 82 Haas Louise M ©
 83 Buck Jos F ©
 86 William Geo
 Syracuse Anthony G
 Eckert Ellz C
 89 Eisman John
 A Strelbaek Pearl Mrs
 90 Weber Geo
 91 Beyer Sonie Mrs
 92 Gemmann Louis
 Brel Theo
 93 Schulz Wm P ©
 95 Martin John J
 Pochlman Miema Mrs
 96 Fassel Frances K Mrs
 Hemeryk Joe J ©
 100 Schmier John
 Scamirski Hubert V
 Hoop Edw
 Davison Saml R
 Simpson Loyal H
 rear Holland Wm J
 101 Hoffman Frank H
 102 Airo Ventilator Works
 Olson Richd O
 Graff Carl F
 103 Wawrowski Viola Mrs
 ©
 104 Foster Wilbert L
 Schuman Chas A
 105 Reiser Mary A Mrs
 ©
 Reiser Louis G
 rear handoni Florida N
 107 Linneman Nelson A
 Berger Frank P ©
 108 Konowski Vincent
 Meyer Geo F ©
 111 Palmer Faye H © phs
 112 Rappold Geo H
 Huber Jennie W
 114 Dybalski Stanley H
 Peterson Herbert H
 rear McMahon Susan H
 Meyer Kenneth P
 117 Zimmerman Bernard F
 ©
 Marx Ralph R
 119 Offenbacher Adolph H
 Klandler Anna Mrs
 Haberger Earl T
 121 Gross Richd R ©
 Sycamore intersects
 142 Kareff Fannie ©
 Roberts Mary
 rear Thompson Roy J
 Schults E Fredk
 145 Kohl Chas C
 Russell Edw J
 146 Vout Oliver J
 Miller Walter C
 rear Phillips Max
 147 Aibaen Jacob C ©
 Aibaen Geo A
 148 Galtun Geo H
 Schwedt Ellz Mrs
 149 Klein Theo ©
 151 Frey Jacob ©
 Frey Irving T
 152 Hiller Rosa E Mrs
 Hasenohel Robt
 154 Weber Augusta H Mrs
 ©
 Bayer Mary Mrs
 rear Dalecichowski Henry J
 155 Schrader Grover H
 Schrader Arth D
 157 Bellow Marvin S
 Gold John R ©
 158 Kreutz Robt
 Evans Steph H
 Puffart Frank W
 159 Gold Theo T

160 Delbel Mary A Mrs
 Jaeger Arth J
 162 Bessel Wm
 Bayer Edwin A ©
 163 Heinrich Freda
 Heinrich Geo R ©
 164 Seibert Fred G ©
 165 Bykowitz Chas T
 169 Frohe Matthew ©
 rear Mueller Frank P
 171 Moyer Ida Mrs ©
 Weber Arth
 172 Bethel Baptist Church
 rear Pray Walter
 Gondok Jos J
 174 Delbold Arth A
 Heindl Margt Mrs
 175 Winkstorn Ernest C
 176 Bauer Adam T
 Thomas Fredk
 177 Molnar Jos
 179 Gabriel Arth A
 Voelker Albert
 180 Busch Henry J ©
 181-203 Johnson Street
 Pray Grounds
 182 Pawlik John A ©
 184 Zimmerman Cath Mrs
 ©
 190 Wagner Jos M
 192 Smith Gerald
 Seas Wm E
 194 Cress Chas
 196 Glaser Cornelius
 198 Fassel Rose Mrs
 Dominssey Jos M
 200 Kiriatis Jos ©
 rear Thomann Clara Mrs
 204 Bussel Paul ©
 205 Mahoney Louis R
 Ferst Marat
 A Stanz Wallace W
 208 Loskom Peter ©
 209 Wahls John J
 Krasner Chas
 Schalk Edw ©
 Luce Minnie Mrs
 210 Benker Laura C
 Kern Girard G
 211 Grommeyer Alf ©
 212 Kern Gustav G
 Doran Jos T
 215 Baumgartner Jos G ©
 216 Trambert Jos C ©
 217 Grommeyer Willard C
 219 Salzman Ida B Mrs
 A Labart Fred W
 Labart Charlotte A Mrs
 220 Malowski Frank W ©
 rear Schradl Wm W
 Fragale Theo
 221 Buchenroth Herman ©
 coal and ice
 Swift Magdeline
 224 Toerner Mark F ©
 Carleton Virginia
 226 Wuest Frank
 Earnst Ellz Mrs
 230 Hamberger Frank X ©
 A Hamberger & Co plmbra
 A Hamberger Geo F
 233 Speakman Cecil J
 Meiler Jacob E
 234 Schradl Wm P ©
 A Pleger Saml Junk
 235 Scanelder Theresa Mrs
 236 Schulz Herbert F
 237 Daucher Chas W ©
 coal
 Krege Mary Mrs
 Reiser Yveline T
 239 Moore Wm L
 Wolksen Anna
 Underwood Vander
 240 Crosier Maybelle E Mrs
 Rugg Edw F
 A Kaletta Milton W
 Reisinger John A
 rear Mehlman John A
 242 Dorcheimer Addie C ©
 243 Wilson Jas F ©
 245 Heppel Geo E
 246 Doering Emilie W Mrs
 ©
 247 Frey Aur A
 Yeager Nicholas J
 248 Elberson Amelia Mrs ©
 250 Scheffle John C
 251 Herrscher Jos H
 Kreis Christina Mrs
 ©
 252 Lus Evelyn M Mrs
 Kraft Clara Mrs
 253 Zosh Chas A ©
 A Schmitt Arth C
 254 Pell Warren
 Wehrberger Anthony
 255 Buehrle Kath M Mrs
 A Gully Jas W
 Thomas Edmund
 A Schoolanster Kenneth L
 259 Frame Chas
 Hessler Frank N
 rear Dorsheimer Geo
 A Robertson Jane
 Tiede Wm J
 Genesee intersects
 278-84 Vacant
 287 Gross Harold J P
 289 Norwic Kath M ©
 Krutz Kath
 294 Schaefer Lorenz A
 295 Dorenreich Carl P ©
 296 Reisinger Walter J ©
 A Bauer Edw A
 297 Bethun Ricard H
 Piorella Sebastian ©
 300 Engelshaupt Mayme ©
 A Klos Jos G
 301 Deinhart John F ©
 302 Holl Dora Mrs
 A Reisinger Carl F
 rear Boldt Leo M
 305 Manning Thos J
 306 Portman Edw A coal
 Haas Carl O
 Michels Matthew J
 Munz Lawrence
 307 Auber Clara M Mrs
 ©
 Blaser Wm A paper
 hngr
 A Pollila Anthony
 Kraft Robt

JOHNSON—Contd
 308 A Decker Chas J
 309 Stoiber Chas A
 A Andres Edw J photo
 retoucher
 310 A Decker Mary Mrs ©
 rear Mitzeffeld Molly Mrs
 A Boles Anna M Mrs
 311 A Randle John A
 A Hock Wm O
 High intersects
 320 Leach Danl W
 325 Stahecker Fredk W
 336 Hartinger Jacob
 Semrau Jas H
 337 Hartman Julia M Mrs
 A Parker Jeanetta C Mrs
 340 A Ziener Edw A ©
 341 A Hill Della Mrs
 A Bygal Edw W
 345 A Wurzer Frances Mrs ©
 Love Mos
 347 Yetzer Wm F
 Burgasser John N ©
 348 A Ransburg Ernestine Mr.
 ©
 Zahn Frank J
 349 A Merkie Stella R Mrs
 ©
 351 Schmidt Bernard P
 A Dean Earl F
 352 A Thuman Leonard V ©
 354 A Gilbert Edwin F ©
 355 A Ganger Everett J ©
 357 Krautsack Jos G
 A Zimmerman Wm G ©
 358 Lau Paul W ©
 Lau Irving P
 360 Steger Wm
 A Trombley Raymond W
 ©
 361 A Kayler Wm J ©
 A Williams Arth
 362 A Connor Wm O ©
 364 Adams Geo J ©
 365 Oswald John R
 A Woolston Arth G
 367 A Weckerle Leo M ©
 368 A Klein Jacob J ©
 369 Baker Ellsworth F ©
 372 A Woodward Arth G ©
 Cole Raymond S ©
 373 A Wolf Anthony ©
 Fruth Frank J
 375 A Lowe Nuel R
 Wittig Charlotte A
 376 Kretz Edw L
 A Haberger Clarence J
 378 Kurizworth Elmer F
 Kassel John J
 379 Jevens John W
 Messner Alois
 380 Hess John C ©
 384 A Koehn Ellz Mrs ©
 A Huettel John W
 386 A Yaeger Ellz M Mrs ©
 Yaeger Harry J
 Quinn Earl H
 390 Meyer Nicholas J ©
 Snyder Edw
 A Teizer Edw V
 E North intersects
 415 A Kercher Anna M Mrs
 Osing Herman H ©
 417 Gmeinder Edw
 Kloppe Edw R
 Mueller Karl W
 419 Kovacs Maximilian
 Kovacs Edmond D
 watchmkr
 Papiernick Theo L
 rear Wotherspoon David A
 Lowell Malcolm
 421 Rezer Mary A Mrs
 Rezer Lawrence G
 423 Aumer Karl
 A Dauer Geo J
 425 Haug Thos C
 Haug Leo T
 427 A Reichard Louis J
 A Mayfield Jack
 431 Schudes John L
 433 A Tiede Edw ©
 437 Mueller Walter T
 Huber Jacob ©
 A Lombardo Michl A
 439 A Corwin Geo W
 Wieder Anthony A
 441 A Leitner Markt J M Mrs
 ©
 rear Mueckl Alex M
 Ruddick Carl
 Worz John
 443 Gartler Jos M
 Best intersects

STREET NOT LISTED

KINGSLEY—Contd

- 138 Δ Zoeller Phillip J ©
 Δ Grace Donald M mfrs
 distr novelties
- 139 Schreiner Aug ©
 Δ Hanley Robt J
- 140 Nutefall Albert M
 rear Δ Deinzer Clara Mrs
- 141 Δ Kraus Chas J ©
- 143 Δ Bob Bros photogs
 Δ Bob Nathan ©
- 144 Δ Christ Albert E ©
 trucking
- 146 Δ Wright Ellis W © ptr
 Δ Fink Henry
- 147 Δ Schwartz Anselm
 Schwartz Anthony
- 147 Schwartz Anthony © ©
 Δ Schwartz Anselm
- 149 Δ Barreca Leonard A ©
 Navel Robt N ©
- 150 Pauly Mary M Mrs ©
 Δ Pauly John F
- 152 Ruser Wm J
 Ruser Martin F
- Wohlers av intersects
- 159 Russell Gail G
 Δ Breckenridge David
- 160 Δ Deterl Edw J gro ©
- 162 Δ Riegel John J meats ©
- 163 Δ Kaiser Chas A jr ©
- 164 Δ Black Patk J genl contr
- 166 Δ Greenaker Clifford ©
 Δ Merklng Margt M Mrs
- 167 Δ Schmitt Jos H
- 169 Stutzman Margt M Mrs
 ©
 Δ Bauer Edw E
- 172 Schultz Wm J
- 173 Δ Marks Florence A Mrs
 ©
- 174 Vogt Charlotte E Mrs
- 175 Δ Mauer Rose
- 177 Δ Wilder Janet M Mrs ©
- 178 Δ Bingeman Julia L Mrs
 ©
 Δ Weinstein Harry
- 179 Δ Springborn Hopple E
- 180 Sterns Winifred A Mrs
 ©
 Δ Oddie A John
- 183 Bangasser Lillian B ©
 Parks Margt A Mrs
- 184 Δ Kittinger John E
 Δ Reschke Paul P
- 185 Δ Pesch Arth J ©
 Δ Cole Alf H
- 186 Δ Roeder John A ©
 Mrs John L
- 187 Doll Henry ©
 Δ MacKinnon Allan
- 189 Ziemer Chas W ©
 Δ Heinke John C ©
- 190 Δ Hettich Chas A ©
- 193 Knopka Helen Mrs ©
 Rlexer Edw H
- 194 Miller Oscar A
 Δ Miller Chas J ©
- 195 Shields Carrie M Mrs ©
 Δ Jaquish Phebe
- 198 Schneck Amalia E Mrs
 ©
 Schneck Victor ©

199 Wilson Wm H
 ΔBeck Frank ©
 201 Lauth Mary A ©
 ΔSteffan John
 202 Creasey Frank W
 Bierbauer Jos L
 rear ΔDilleuth Carl C
 ΔMalerle Herman P
 203 ΔMayback Freeman C ©
 Bolt Chas J
 205 ΔDittman Rutherford B
 ©
 Foulton Walter A
 208 ΔFleischhut Frank
 Schmitz Louis ©
 210 Gruber Jos
 Shoaf Jas W
 rear Stiefler Max J
 211 Foster Edna O ©
 212 ΔGloss Leonard ©
 ΔSpizzano Leo J
 214 ΔEly Bertha Mrs ©
 215 Vacant
 216 ΔDeaconess Hospital
 Nurses Home
 217 ΔRuth Albert ©
 221 ΔBrick Nicholas C ©
 225 ΔGould Louis F
 Busch Wm
 Armstrong Louise C
 Smith Florilla
 Risch Clara
 Freeman Mae
 rear Vacant
 229 Metz Mathias C
 Pordon Thos
 231 ΔLuense Aug R ©
 Luense Alvin R
 233 Hahn Clarence H
 rear Kush Leonard A
 Mosler Chas J
 237 ΔGehler Jos D
 ΔWagner Jos P
 241 Troldl Beatrice C ©
 245 Korst Wm
 247 ΔRitz Marcus E ©
 Everitt Albert E
 Dennison Kenneth
 rear Testa Edmond G
 ΔSchlee Raymond M
 248 ΔBuckow May Mrs ©
 252 ΔHitzel Raymond J
 Merckel Hubert M
 253 ΔSchaefer Helen Mrs ©
 Brown Wm
 255 ΔFuenfgeld Jos L
 Beam Mary Mrs ©
 McKie Patk J
 Muehbauer Max
 257 Sarah Leo
 Groszkowski Henry
 258 ΔMasse Frank
 Clare Marjorie P
 ΔPaul Abe
 260 ΔWilliams Fredk T ©
 bldg contr
 263 ΔMcFeeley Arth J ©
 264 Grote Milford A
 Humboldt pkwy intersects

218 ΔBiersbach Andrew F 3
 222 ΔJahraus Kenneth G 4
 © phys
 Masten av intersects
 311 Staub Arth O 2
 315 Vacant
 321 Steenon Mary Mrs 3
 Jueckstock Kenneth M 2
 323 Hathaway Frances B
 Mrs 3 Peach ends
 329 ΔKuss Ernest C 2 ©
 ΔAmerican Coffee Co
 Schuezenburger Albert
 M 3
 331 ΔPrimiano Lena Mrs 9
 ©
 Fabiano Saml G
 337 ΔWalter Cora O Mrs 1
 ©
 339 ΔKlemenz Louise Mrs 1
 ©
 Rieger Max 3
 341 ΔHandel Fred A 3
 345 Leib Gordon J 2
 347 ΔLageman Chas J 2 ©
 Thomson Thos C 2
 Zanko Anna Mrs 3
 Grape ends
 357 ΔDeilo Frank 3 ©
 Ross Fred M 3
 359 Small Clara L 2
 ΔSchler Geo W 3 ©
 rear ΔMace Jos R 2
 361 ΔDangler Geo A 5 ©
 363 Graziadei Frank A 4
 Martini Jos B 2
 rear Malak John J 2
 Scheffler Fred W 3
 369 Wild Jerome T 2
 Curvin Carrel S 5
 Haling Frank R 2
 Lock Richd F 4
 Boehelm Wm J 3
 rear Vos Chas B 3
 Ott Wm 2
 371 Uphoff David W barber
 nw cor ΔBuffalo Civic Stadium
 Jefferson av intersects
 392 ΔDeco Restaurants Inc
 (br)
 399 Moorich Auto Glass
 Shop
 400 ΔLang Gerhard Brewery
 ΔLangs Bakery Inc
 ΔLangs Creamery Inc
 401 ΔGold Arth M 3
 ΔSchmitt Norbert 3
 ΔMonzian Saml 4
 403 Parker J Henry 5
 Gouchie Louis E 9
 407 Camp Ida C 1
 Cooper Fred W 3
 409 Bowes Lena A Mrs 1 ©
 411 Stiffling Chas 2
 Winzenried Albert J 4
 Litwin Louis 5
 413 Diltz Clarence V news
 dir
 Meister Ehr G 2 electn
 Earl pl ends
 419 Cook L Jos 2 confr
 Haehn Frank 3
 421 Engine Co 21 BFD
 423 Hook and Ladder Co No
 6 BFD
 427 Hochhauser Julius M 2
 Gallinger Jos 3
 Guppenberger John 3
 Hochhauser Fred 2
 Fleichman Norman 2
 429 Lina Theo O 7
 433 ΔLina Rose Mrs 2 ©
 ΔKoch Ella 2
 435 Fillingner Margt Mrs 1
 ©
 ΔMoest Howard R 3
 439 Buffalo Niagara Electric
 Corp (sub sta)
 445 ΔHamilton Gerald M 9
 Pershing av intersects (ns
 not open)
 453 Wolford Olive M Mrs 1
 ΔRath Edw 2 restr
 ΔSchimley Wm J 3
 457 ΔDustin Walter J 4
 458 Kennedy David A 8
 ΔChandler Estelle Mrs 3
 458 ½ ΔRezer John B 4
 460 ΔKeller Fredk jr 2 ©
 ΔNesper Elmer H 2
 461 ΔBuchbinder Alois B 5
 ©
 464 ΔFries Florence L Mrs
 4 ©
 ΔSwift Mildred A
 465 ΔHug Frank J jr 3 ©
 delicatessen
 466 Bowman Gilbert W 4
 ΔStrasser Henry T 4
 469 ΔMols Jos P 5 ©
 physiotherapist
 470 ΔWeber Harry W 2 ©
 ΔKohlback Chester E 2
 472 ΔVoelker Arth J 5
 ΔMiller Herbert J 3
 473 ΔAnderson Emil A 3
 Ringer Geo 2
 476 ΔButzer Minnie Mrs 2 ©
 Fisher Roy 4
 477 Reichlin Wm M 4
 ΔMarx Fred J 3 plmbr
 480 Benstead Lawrence 3
 Pils Nathan 2
 Timon intersects
 485 Asylum of Our Lady of
 Refuge
 Sisters of the Good
 Shepherd Convent
 488 ΔHaffa Kate Mrs 1 ©
 Thompson Bertha Mrs 3
 492 ΔGless Albert W 4
 Gless Henry L 2
 494 ΔBartzhold Virginia
 Mrs 3
 Roseler Wm A 2
 Hofheins Norman G 3
 Stoll Wm N 3
 498 ΔWeber Harry H 4 ©
 500 ΔHesselschwerdt Emelia
 Mrs 2 ©
 502 ΔHoepfner Martin J Rev
 4
 Roebrer av begins
 518 ΔFank Arth L 5 © phys
 522 ΔLudwig John L 1 ©
 ΔBecker Clara B Mrs 5
 528 ΔPanzioa Anthony G
 ΔLake Clarence O 4
 530 ΔFlierl Alex W 4
 ΔSankner Frank J 5
 534 ΔHessler Wm H 2 ©
 ΔPaddock Etta L Mrs 3
 Johnson ends
 536 Dixon Harry N 2
 537 Link Emma B 1 mus
 2
 Weblers av begins
 tehr
 ΔMoldenhauer Eva Mrs
 5 ©
 Bessinger Matthew J 2
 541 ΔFozz Leonard H 3 ©
 roofer
 Hauc Leo T 2
 543 Weber Ludwig 7
 Lindner Frank 2
 548 ΔSheline Wm H 3
 ΔSchumaker Henry W 2
 ΔMacDonald Holford T
 2
 550 ΔMcCarthy Edw A 4
 551 ΔRichert Beatrice R 2
 ©
 ΔMueller Chas W 3
 553 ΔKuntz Alois A 4
 Schlaue Mary Mrs 1 ©
 Heubusch Paul H 5
 555 ΔDeChalais Frank J jr
 3
 DeChalais Franklin E 3
 556 ΔFass Chas 1 ©
 Bletzer Albert J 2
 557 ΔBest Barber & Beauty
 Shop
 ΔGambacorta Mario J 3
 ©
 561 ΔPauy Urban 6 ©
 Sasser Orville H 2
 563 ΔHalpern Julius © drugs
 Brown Anna Mrs 6
 Norway Park begins
 Sherman ends
 571 Schlipper Christ restr
 575 Danahy-Faxon Stores
 Inc gros
 ΔWinkler Jos J 3 ©
 577 ΔRink Henry O 3 dry
 gds
 579 ΔErl Henry 2 tailor
 583 ΔValtin Henry L 7
 585 ΔEndelfinger Valentine
 2 ©
 Smith Edgar B 6
 587 ΔRuehl Jas R 6
 Kolb Herbert G 2
 rear Valtin John J 5
 591 ΔHessenthaler Albert O
 5 meats
 593 ΔJaeger Henry 5
 Paul Edwin confr
 rear Wilkinson Best 4
 597 Stopyczynski Frank
 tailor
 Eck Jos 2
 Lowe Charlotte 2
 Fox ends
 Linden Park begins
 600 ΔLembke & Nauth real
 est
 ΔMcEnery Jas E lawyer
 605 Miller Anna Mrs gro
 ΔMiller Jos M 3
 McNaughton Sophie
 Mrs 3
 605 ½ -07 ΔReichlin Paul J
 filling sta
 Scharf Lawrence H 4
 613 ΔGoergen Michl F 8 ©
 ontr
 ΔWehrfritz Jos F 3
 616 Marathon Linen Service
 Co
 ΔNotas Peter 4
 ΔMiller Geo W 6
 617 Ball Martha B Mrs
 beauty shop
 ΔBall Henry J 4
 618 ΔSchumacher Henry W 3
 ΔRath Geo F 3
 623 Pilgrim Evangelical
 Church
 Herman ends
 West Parade av begins
 ns Humboldt Park
 643 ΔHaag Henry C Rev ©
 653 ΔVanderbush Albert 2
 Vanderbush Frances
 Mrs drsmkr
 657 ΔPohle Wm F 3 ©
 659 Elsassser Wm J 4 ©
 661 ΔWinkler Frank J 2 ©
 Guilford ends
 669 ΔGermann Peter 2 ©
 673 ΔScherer Jos J 3
 675 Rothballer Adelaide O 1
 679 ΔRothballer Leo F 2 ©
 681 ΔDietz Charlotte Mrs 1

BEST—Contd

- 683 Romanowski Mary Mrs
7
Romanowski Adam bldg
contr
- 687 Huber Bros restr
Huber Chas F 3
Scherer Eliz O Mrs 1
Rich ends
- 697 Pschlerer Jos F 3
- 699 Harrer Frank X 2
Zax Harry 3
- 701 Ostrowski Wm B 4
real est
Collins Anthony D 2
- 703 Vetter Ignatius G 2
Merlau Richd 2
- 711 Huber Emma Mrs 1
rear Wolf John V 4
- 713 Maurer Frank 3
- 717 Baumgartner Conrad L
3
Baumgartner Cath J
Mrs confr
Heimiller Anthony 4
Sweeney ends
- 723 Morlock Gertrude M 3
Fitzpatrick John O 7
- 727 Werick Jerome H 5
Werick John A 2
- 729 Denz Edw D 4
Dziedziak Anna Mrs 5
rear Krauss Gerard J 5
Weber John B 3
- 733 Ganter Chas L 5
- 737 Lochner Eliz B drsmkr
Nolder Wm G 4
- 739 Adams Grace Mrs 3
- 743 Hellriegel Fredk J 3
Schonbeck Clarence 5
- 747 Podlewski Mary 5
Myers ends
- 753 Plewacki Cath Mrs 1
- 755 Woltz Geo W 5
- 759 Sulecki Chas C 4
Karmolinski Stanley W
3
- 761 Egloff Chas E 2
- 765 Rosinski Stanislaus 4
Fillmore av intersects
- 775 Public School No 24
- 781 Williams Kath Mrs 2
- 783 Gurr Beatrice 2
- 785 Lawrence Mary E Mrs
4
- 791 Wojtowicz Jos D 4
- 793 Armantrout Ross E 3
- 797 Gallisdorfer John 2
- 799 Koszulinski Elias J 4
- 801 Mendowski Frank 2
Wlodkowski Constance
Mrs
Organisciak Chester 3
- 805 Plejda Eliz 2
Sturm Elmer H 4
- 807 Szymkowiak Frank M 4
- 809 Gallisdorfer Kath Mrs 3
- 811 Vacant
- 813 Helmicki Andrew J 6
Johnson Fred J
West Wm H 4
Genesee av intersects

- 41 Vacant
Lonsdale rd intersects
- 50 Gall Lina Mrs 2
Stievater Willard O 2
- 53 Kahn Simon 3
Dickstein Jerome R 5
- 54 Platt Jack 3
Dorfman Phillip 5
- 56 Dobozin Saml 6
Wolper Rebecca Mrs 5
- 57 Hertz Isaac 6
Cohen Abr 2
- 60 Cheskin Morris 3
Leff Nesta Mrs 5
- 61 Moss Emanuel 4
Civin Harry C 2
- 64 Cohen Jos 3
Rosenthal Leonard 3
- 65 Williams Edw E 4
Serna Nathan M 4
- 68 Shellfetz Herman 5
Garfinkel Albert 3
- 69 Bronstein Louis 4
Pliiss Abr 4
- 70 Slepian Isaac 5
Dref Louis L 4
- 71 Rosenfield Lazarus 3
Kovner Nathan 3
- 74 Chmiel Stanley J 4
Glaser Herman H 4
- 75 Kovner Harry 5
Lauer Saml S 4
- 78 Kaiser Morris 4
junk
Kantrowitz Max H 4
- 79 Holman Isador 1
Bass Nathan 5
- 82 Redlo Isadore 5
Lederman Chas
- 83 Kielman Harry 8
huckster
Warnick Simon 4
- 86 Jadd Louis 4
Jadd Albert 2
- 87 Rasmick Julius 7
Goorevich Isidor 5
- 88 Glaser Benj 3
Manor Jos 3
- 89 Cohen May Mrs 2
Robinson Lillian Mrs 4
- 92 Strauss Hyman D 8
Gershkovitz Chas 4
- 96 Stern Abr 8
Segel Saml 5
- 97 Kahn Geo 5
Schulefand Edw 4
- 100 Schultz Pearl V Mrs 2
Mullenhoff Herbert 4
- 101 Cohen Morris 5
Burman Harry 3
- 103 Silverstein Louis 4
Kestenbaum Saml H 4
- 104 Crlden Harry 2
Carpenter Clifford P 4
Menze Otto W 3
- 106 Barthol Chas J 5
Cohen Albert L 3
- 107 Fox Chas 4
huckster
Lerin Harry 3 patr
- 109 Maeks Allan M 3
Cutler Saml 5
- 110 Goldberg Amella Mrs 1
Statland Yudel 4
- 114 Milch Phillip 4
Milch Marrin H
Goldfarb Benj 5
- 115 Shelman Goldie Mrs 3
Kronson Isadore 4
- 118 Cheskin David 3
Rosen Louis 4
- 119 Gaughan Wm J 5
Isenberg Irving S 5
- 122 Wobrock Clarence P 5
DeBlasis Phillip J 5
- 123 Schlerer Gerhard G 2
Byson Elias 3
- 126 Lazar Harry H 4
Eidman Max 4
- 127 Jadd Herman 2
Jadd Benj 3
- 128 Talty Peter J
Rosenthal Isadore M 4
Curry Mary V
- 129 DeLong Ekzar 2
Marr Jos 2
- 132 Peters Edw C 3
Bundrock Arth H 2
- 133 Belasco Saml 3
Hoffman Minnie E Mrs
3
- 136 Silverstein Benj 3
Ryerson Oscar G 3
- 137 Buxbaum John E 4
Chertoff Geo 3
- 140 McGurn Rose 1
Bellinson Meyer 1
- 141 Fleming Wm 4
Goldberg Aaron 4
Aaron Anna Mrs 4
- 144 Herman Saml H 4
Gast Irvin J 2
- 145 Pliiss Aaron 3
Pliiss Morris 3
- 146 Brown Max M 3
- 147 Malek Louis 3
huckster
Judelsohn Jacob M
Rev
Lubin Myer G 3
- 150 Hecker Benj 4
153 Curtis Saml 3
Caster Cornelia 2
drsmkr
Wohlers av intersects

BRUNSWICK BLVD—Contd

- 160 Borden Peter 3
Hamilton Harold W 4
- 161 Oehler John F 2
Bradley Austin H 2
- 164 Florella Frank 2
Balsora Meyer H 4
- 165 Kadish Isadore 5
Bluman Isador 3
- 168 Saffron Isaac 4
Helfant Morris B C 5
- 169 Schumacher Aurelius 3
Saraceno Jos 4
Pollack Saml 3
- 170 Toplin Louis 4
Rieckler Maurice 4
Hanzel Isadore 3
- 175 Nieman Harry 4
Obstein Lieber 3
- 176 Lepo Harry 4
Zollerson Jos 2
- 179 Joseph Harry 3
Gorenflo Oscar B 5
- 180 Feldstein Morris 2
Maldy Morris 5
- 182 Pohl Jacob 4
Brothman David 4
- 183 Statler Saml W 5
Shertoff Albert 4
- 187 Holzman Albert 4
Snapp Saml L 3
- 189 Schrutt Harry H
huckster
- 190 Reingold Milton 5
Shafer Max 6
- 192 Lehr Albert W 4
Alimelfars Meyer T 3
- 193 Wolf Sylvester G 3
Bauer Nelson L G 2
- 196 Wolfe Tillie Mrs 4
Greenfield Saml R 2
- 197 Kolber Julius 4
Gumins Isadore 2
- 199 Kelper Fred W 2
Steger Jos C 2
- 200 Jacobson Morris 5
Rapeport Abr 2
- 202 Lansky Morris 4
Cobrin Isadore 3
- 203 Miller Julius 5
Snapp Barnett 5
- 206 Levitsky Jos 3
- 207 Bacol Morris
huckster
Goodman Arth I 5
- 210 Benatorich Hyman 3
Benatorich Louis 4
- 214 Kerner Abr 4
Helmositz Meyer 4
- 215 Brown Geo 4
Windsor Press
Gordon Jacob O 6
- 218 Wenrich Paul K 3
Hellbroon Sophie Mrs 2
Schiff Leo I 3
- 219 Thompson Henry L 6
- 222 Zobrest John C 3
Caddle Thos 4
- 223 Fred David H 2
Facin Max 5
- 224 Daly Jas J 4
Pool Phillip 3
- 226 Gonsharsky Abr 3
Wiseman Echeal 5
- 227 Kornmehl Henry 3
Miller Mary Mrs 5
- 229 Schreiber Margt Mrs 1
Yasinowsky Albert E 4
- 232 Mayer Wm F 2
Walter Eug S 2
- 233 Harris Benj M 5
Marcus Henry 2
- 235 Sciller Abr 5
Isenberg Louis M 4
Sacks Saml 3
- 236 Marcus David 2
Marks Mortimer 3
- 239 Shaver Raymond W 5
- 240 Gilberg Saml 4
Garlick Saml 5
- 242 Haenzel Fredk M 4
243 Eskosich Jacob 3
Perlman Benj 3
- 246 Galek Irvin 4
249 Young Andrew 3
Myers Clyde L Rev 2
- 250 Isenberg Reuben L 3
251 Rosen Edw C 2
254 Adler Louis 6
255 Spillman Jos J 2
Humboldt pkwy intersects
- BRYANT — From 1280
Main west to Richmond av**
26 Fuchs Florence C 1
77 Whitmer Hubert K 3
Linwood av intersects
- 80 Bleistein Eliz W Mrs
1
83 Eighty-three Bryant
Apts
bsmt Owners Garage Inc
Robinson Walter 2
- Apartments:
A1 Donnelly Florence 2
A2 Vacant
A3 Rieckford Faith C 1
A4 Smith Ermina S 2
A5 Pearce Richd H 2
A6 Sowers David W 3
A7 Burgard Emma L 1
A8 Burgard Alf S 1
A9 Webster H Elson 2
B1 Vacant

80 Δ Rogers Betsy Mrs 4 \odot
 Δ Notarius Isidore 5
 junk

81 Δ Lang Louis F 2 \odot

82 Δ Smith J Francis 3
 Δ Maxick Benj 4

85 Δ Willner Abr 6

86 Δ Goldstein Jos 7 \odot bldg
 contr
 Δ Lander Meyer 5
 Goldstein Benj huckster

89 Δ Greene Lillian R 3 \odot
 Weinstein Max L 3

90 Δ Pulka Saml 5 \odot
 Δ Shubensky Saml 3

91 Δ Levy Jacob 5 \odot
 Δ Zimmer Louis 5

94 Δ Coonly Mary \odot
 Δ Tock Chas L 2

96 Δ Rothschild Lena Mrs 1
 \odot

100 Δ Kashin Morris 6 \odot
 Bagel Louis 7

104 Δ Nichols Mortimer A 3
 Witmer Geo U 2
 Wohlors av intersects

114 Δ Leech Harry N 3 \odot
 Δ Amdur Marvin 2 phys

118 Δ Honsberger Chas E 2 \odot
 Serota Meyer 2
 Everts Gerald L 2

122 Δ McKee Harry S 2 \odot
 Owen Clarence 4

125 Δ Hy-grade Dalry
 Rosenthal Morris 5 \odot
 Δ Potash Harry 4

126 Δ Simon Edw W 7

127 Δ Kreger Philip 4
 Δ Sarles Ralph 6 huckster

128 Δ Lapides Lena Mrs 3 \odot
 Δ Glibow Michl 3

131 West Jos 4
 Δ Shapiro Mary Mrs 3

132 Δ Meyers Anna Mrs 4 \odot
 Pfeiffer Frank A 2

135 Δ Wexler Max 7
 Δ Abelson Jos 5 \odot

136 Varrone Jos 5 \odot
 Δ Goldhaber Jacob I 4

137 Δ Podolsky Max 5
 Goldfarb Bros paper
 hngrs

138 Cantor Benj 5
 Cantor Meyer junk
 Bernhard Rebecca Mrs
 3 \odot

141 Δ Bernhard Max 5 \odot
 Δ Chazen Max M 5

142 Δ Arcowitz Leo 2
 McKenna Gordon 4

145 Shatanof Louis 4
 Δ Moskowitz Max 3

146 Δ Crawford Walter G 3 \odot
 Δ Craiden Benj 3 carp
 contr

149 Δ Mamat Saml 4 huckster
 Δ Lipschutz Michl Rev

150 Keating Sarah Mrs 2 \odot
 Δ Leous Eug jr 2

151 Δ Weintraub Hyman 5
 Δ Obler Chas 3

152 Δ Frey Jacob 5 \odot
 Δ Ullman Israel 3

155 Morris Jack

156 Δ Mittleman Rebecca Mrs
 6 \odot
 Δ Katz Sophia Mrs 3

159 Δ Torrontor Lena Mrs 2
 Δ Kaminker Fay F Mrs 4

160 Δ Billowitz Reuben 5 \odot
 Δ Dee Michl 3

163 Δ Westernman Israel 4 \odot
 Weinstein Morris 4

164 Δ Wasserman Jacob ice
 and coal
 Δ Gilden Chas 4

165 Δ Zeldner Bernard L 4
 Δ Fox Martin 3

168 Δ Sellers Max 5
 Δ Lipman Harry 6

169 Δ Gorobetz David 3
 huckster
 Gorobetz Raymond music
 tchr
 Δ Nissenson Irving
 trucking

170 Δ Amdur Emanuel 4 \odot
 Δ Siegel Isadore 2
 huckster

173 Green Louis H 6 \odot
 Δ Prince Jacob 4

174 Δ Hirsch Wm L 5 \odot
 Δ Ternoff Bessie Mrs 5

175 Δ Norman Louis 3 \odot
 huckster

175 Δ Rogers Alex 4

176 Δ Seeberg Ida Mrs 2 \odot
 Mandel Jos 5

179 Resnik Saml 4

180 Δ Lichtman Yetta Mrs 3
 \odot
 Δ Harris Mayo 3

183 Tasman Philip 5 \odot
 Δ Fingeret Benj W 4

184 Landau Juda 5
 Δ Mack Ella Mrs 2
 Δ Singer Murray M 5

187 Δ Kaplan Nathan 5 \odot
 Δ Brown Maxwell 5

188 Δ Gottlieb Max 2 \odot

191 Δ Kolken Morris 4
 Degenfelder Jos J 4 \odot

192 Δ Alt Chas 5 \odot
 Δ Rosokoff Sol J 3

193 Δ Polak Jos 4 \odot
 Korn Louls 2

196 Rothenberg Henry 6 \odot
 Δ Billick Jos 6

197 Δ Sidell Oscar 7
 Brumer Herbert 5
 huckster

198 Δ Rechtman Max 4
 Δ Main John 10

201 Mayer Edw 3
 Δ Johnson Myron 1

202 Sens Isadore 4 \odot
 Δ Bergman Nathan 4 \odot
 pntr
 Δ Schodchen Albert 2

205 Δ Grossman Saml 4
 Δ Lichtman Jacob 2

208 Δ Morris Emanuel 3 \odot

209 Δ Schwegler Albert F 7
 \odot

210 Δ Catalano Mary L \odot
 phys
 Δ Weiss Israel 4
 Δ Weiss Nathan A 2
 Catalano Mary Mrs 2
 \odot
 Humboldt pkwy intersects

**CELTIC PLACE—From 510
E Utica north to Glenwood
av**

- 11 Δ Flerle Jos J 6 ①
 14 Alexander Steven 3
 17 Spadt Kath M Mrs 1 ①
 Δ Penn Alex S 4
 18 Δ Barnes Arth D 5 ①
 19 Δ Jaeger Herbert J 2 ①
 20 Δ Dietz Raymond E 4 ①
 23 Δ Klassert Harry C 3 ①
 24 Δ Frank Chas F 3 ①
 (Boyce Gertrude Mrs 4
 27 Δ Scheuerman Chas D 3
 ①
 28 Vanderwerf Richd 3
 Forman Max 4
 Glenwood av intersects

- 468 Δ Greulich Aug 3
 Δ Kreutter Henry 4 ①
 carp contr
 469 Lange Chas C 3 ①
 Cantillon John W 4
 473 Δ Schmidt Chas W 2 ①
 Δ Ringleben Donald M 2
 474 Becker J Christian 4 ①
 Seames Margt Mrs 2
 Δ Seams Fredk H 2
 475 Δ Niedermaler Leonard A
 3 ①
 Δ Mesler John A 2
 478 Menders Richd H 2 ①
 479 Δ Moest Florence 1
 Hunter Jessie Mrs ①
 480 Δ Boehringer Max 3 ①
 Bidgewater Leo 2
 483 Δ Jordan Edw F 4 ①
 Pauffer David M 2
 487 Δ Blauffuss Pauline B
 Mrs 1
 Sells Arth C 1
 490 Emerick Rose J 2
 Bursch Wm 3 pntr
 491 Schaffner Fredk H 4
 Δ Schaeffer Frank C 2 ①
 492 Nebrich Sylvester J 8
 Graeber Wm H 4
 Roehrer av intersects
 500 Δ Andre Eliza Mrs 3 ①
 502 Δ Oexle Salome Mrs 1
 504 Δ Schwegler Jos F 2 ①
 Kruger Wm F 3
 505 Δ Croessman Wm P 2 ①
 507 Prollow Dora Mrs 2 ①
 Wheeler Walter H 2
 508 Ulrich Albert E 3
 Schneider Herbert 2
 509 Witt Emma Mrs 3 ①
 Δ Cudney Robt M 2
 511 Cannon John 3
 512 Hermann John 2 ①
 huckster
 Beyer Arth 2
 514 McFarland Henry H 4
 Bailey Edw A 3
 515 Δ Fromm Geo J 4
 Δ Lipton Theo B 4
 516 Δ Gaiser Geo 4 ①
 Jackson VanFleet 2
 519 Δ Euscher John A 4 ①
 Halm Wm 2
 520 Δ Lemm Helen Mrs 1 ①
 Δ Ferry Danl S 3
 Wohlens av intersects
 528 Δ Fink Louis 5 ① gro
 Dobmeier Louise Mrs 2
 529 Δ Heller Christopher 3 ①
 meats
 531 Haller Jacob 2 ①
 Bielman Anna Mrs 4
 532 Schlachter Adelaide Mrs
 1 ①
 Δ Schlachter Leo J 2
 Mueller Geo J 2
 534 Schmitt Danl K 3
 Gerbereux Kath Mrs 1
 ①
 535 Bennighof Rebecca Mrs
 2 ①
 Norway park ends
 564 Δ German R C Orphan
 Asylum
 rear Aurora The (weekly)
 Linden park ends
 599 Δ Lannen Robt E 3 ①
 West Parade av intersects

61△Klein Aaron 5
 62△Robinson Wm 4 ①
 65△Leut Phillip 4 ①
 66△Braun Adolph W 5 ①
 69△Ryan Edw 5 ①
 70△Spann Wm T 2 archt
 71△Wilson Edw J 3 ①
 74△Becker Mina 3 ①
 75△Fluhart Anna Mrs 5 ①
 76△McMahon Patk J 7 ①
 79△Knobloch Phillip 4 ①
 80△Rosen Aaron 3
 83△Dowling Harry 2 ①
 84△Mackenburg Anna M
 Mrs 2 ①
 85△Desmond Michl F 3
 88△Caruana Franklin H 3
 89△Ohrlln Harry 6 ①
 paperhngtr
 90△Saltzman Chas C 4 ①
 93△Ziemer Henry 4 ①
 94△Davis Robt 3 ①
 97△Frank Rudolf P 4 ①
 98△Gross David 4
 101△Wagner Rose Mrs 3 ①
 Lefkowitz Emanuel 3
 102△Brooks Michl B 3 ①
 104△Skerker David 5 ①
 Skerker Sadie G nurse
 105△Kayser Robt E 6 ①
 Wohlers av intersects
 113△Krasner Phillip 5 ①
 △Belsky Louis 5
 117△Laufer Emil 4
 △Chernila Edw 3
 121△Lorber Louis 5
 △Rottenstein Alf 4
 123△Slatnick Harry 4
 △Samuel Isaac 5
 126△Public School No 74
 127△Drach Isadore ① pntr
 131△Powsner Ira L 4
 △Obstein Kiever 2
 135△Cheplove Herman G 2
 △Kaiser Morris 5
 137△Singer Phillip 5 ①
 △Pleskow Jacob M 5
 141△Saffer Jacob M 8
 Pliss Anna H Mrs 3
 145△Greenberg Oscar 7 ①
 △Bernstein Benj 4
 149 Sadder Louis 3 ①
 △Sherman Chas 3
 153△Brown Max 5 ①
 △Pohl Norman 5
 157 Molke John H 2 ①
 △Carr Howard 3
 163△Glickstein David L 5
 ①
 △Kohn Sigmund N 3
 167△Martin Saml 5 ① pntr
 △Cooperman Saml 4
 175△Gordon Louis 6
 △Goldfinger David 5 coal
 Selgel Isadore 3
 179△Burnett Stafford S 4 ①
 △Valkwitch Albert O 2
 183△Rosen Matthew S 5
 △Green Benj F 3
 Simmons Dora Mrs 2
 Northland av intersects

362△Malachowski Walter R
 2 ①
 Kaus Fred 3
 366△Fox Frank D 3 ①
 △Brock Saml 3
 368△Lehmeyer Louls 2 ①
 △Mahoney Geo F 4
 369△Buffalo Coca-Cola
 Bottling Corp
 372 Tucker Jos M 1
 Pattison Alancin A 2
 ①
 375-79 Buffalo Coca-Cola
 Bottling Corp garage
 376△MacKenzie Elsie Mrs
 1 ①
 △Schwelgert Oliver J 2
 378△Colby Anna Mrs 2
 △Shroder Max 4
 379 Buffalo Coca-Cola Bott-
 ling Corp garage
 380 Zelher Sibble Mrs 3 ①
 △Ridler John H 3
 381△Shore Edw I filling sta
 384 Bugin Saml S 3 ①
 △Epstein Saml 7
 388△Breinlinger & Duly cur-
 tain Indry
 Duly Richd 4
 394△Bening Aug U 4 ①
 cheese distributor
 395△Reichlin Bros filling
 sta
 396△Fried Jos J 4
 △Halpern Sol E 3
 400△Reichlin Frank G 4
 △Dispenza Chas J 4
 401 Vacant store
 403 Vacant store
 404△Weinsteln Hyman S 3
 405 Horvitz Benj meats
 406△Rombach Jos A 2 ①
 Rivers Jos 5
 410 Greenberg Sol E 5
 Rohrer av ends

FERRY E—Cont'd

- 413 Ritzman Norman 4
 415 Vacant store
 416 Feldstein Herman R 3
 416 Rath Benj 3
 417 Klausner Estelle Mrs
 418 Young Mary Mrs 3
 419 Reissner Abe 5 fish
 420 Little Chas H 2
 421 Kramer Arth O 2
 422 Kramer Henry 3
 425 Schutz Anna Mrs 2
 426 Schutz Chas Jr 4
 426 Geiger Wm E 3
 427 Looney Herbert 3
 427 Shark Benj 4 meats
 428 D'Pasquale Thos 7
 430 Cheshkin Morris confr
 431 Zollerson Jos gro
 432 Pfeiffer Elec Co
 433 Lidle Chas H restr
 434 Perlestein David meats
 436 Gallin Hyman gro
 437 Hamilton Park Pharmacy
 439 Hinksen Clara Mrs 4
 441 Vacant
 442 Sternberg Emil 3
 443 Vacant
 446 Metzger Thos J 2
 450 Hessinger Chas H 2
 452 Geseknet Alois C F 4
 453 Klaus Carol Mrs 7
 453 Hlatz John 5
 456 Pierce Walter E 4
 457 Stamberger Hugo P 2
 458 Shullimson Morris 4
 461 Stone Frank W 2
 463 Heitzel Fred 3
 464 Meyers Frances Mrs 5
 466 Hayman Adolph P 5
 467 Faehr Frank F 4
 469 Messinger Nathan 3
 470 Woelfel Howard 2
 471 Michalski Frank 5
 472 Warner Wm 3
 473 Maier Wm 2
 476 Heintz Geo J Jr 3
 479-81 Barney's Service
 480 Hill Martin 4
 484 Schlager Louis F 3
 484 Miller John E 4
 486 Striegel Robt J 5
 489 Neale Melvin R 2
 489 Pfeiffer Frank 7
 490 Thorpe Bessie A Mrs
 492 Simpson Har R 2
 492 Heider Burt J 4
 493 Obel Jacob Congrega-
 495 Feldman Saml J 4
 496 Ginsberg Bernard 2
 496 Lyman Arth C 2
 497 Kearns Morris J 2
 497 Wahlen Herman 4
 499 Winer Nathan 7
 500 Ries Margt Mrs 2
 501 Hart Ellen E 1
 501 Mattz John 2
 503 Dressing Louis C 3
 504 Owens Egbert J 2
 504 Williams Thos J 4
 505 Hoffenreich M 3
 505 Friedman Morris J 3
 506 Knight Wilbraham 3
 507 Pirog Martin 7
 507 Greenspan Hyman 5
 510 Linsky Rose Mrs 3
 510 Vogel Edw C 3
 514 Wheat Stanley H 3
 515 Zahn John A Jr 2
 515 Schroepfel Wm R 3
 518 Pressing Walter C 4
 520 Gilbert Wm M 2
 523 Yee Wallace Indry
 524 Riggs Frank 4
 527 Solomon Reuben tailor
 529 Saffirstein Louise 2
 530 Hendler Bessie Mrs
 530 Amikone Anthony P 3
 530 Peal Jos M 5
 531 Kropman Harry 5
 531 Ferry-Humboldt Beauty
 532 Wilson John R 5
 532 Spiegelman Harry 3
 533 Ziebart Paul A 2
 534 Pleasow Ivan M 4
 534 Weintraub Benj 5
 537 Mason Wm H 5
 537 Bendean Fred C 2

- 539 Manger Edw 2
 543 Miller Geo U 3
 545 Jacobs Jos 3
 547 Schwabl Ray restr
 549 Danahy-Faxon Stores
 571 Vacant
 573 Bowers Kathleen
 577 Mitchell Kath Mrs 1
 579 Schram Geo 2
 581 Scurel Adrian J 4
 581 Snyder Franklin G 4
 584 Fulcinitti Frank 3
 584 Riegel Jos 2
 585 Lean Harry J 2
 586 Lang Jacob A 5
 589 McArthur Mary L Mrs
 590 Reich Emma Mrs 1
 590 Neuman Melvin H 3
 590 Neuman Edwin E 3
 591 Rodney Victor 6
 591 Martin Albert 5
 594 Shaw Leo P 3
 594 Organeck Louis 5 but-
 596 Kaity Saml 4
 596 Hogenkamp Louis 4
 597 Kuske Rudolph 4
 597 Stellmacher Albert 2
 598 Gruber Margt D Mrs 2
 599 Gruber J Harold 2
 599 Selby Julia Mrs 2
 599 Friedly Harry A 4
 600 Will John F 3
 603 DiPirro Nunzio 6
 603 Kirchmeyer Clara Mrs 1
 603 O'Brien Beatrice Mrs
 605 Harnick Leroy F 4
 606 Lucy John J 3
 609 Fogan Jos J 3
 609 Cascio Louis 3
 610 Cascio Saml C 4
 610 Cramer Leonard M Jr
 613 Cramer Leonard M 2
 613 Coyle Arnold 2
 613 Hough Jas H 3
 615 Hornung Albert A 2
 615 Panther Otilla Mrs 2
 619 Waggoner E Parker Jr 5
 619 Peterson Chas U 3
 621 King Lewis 2
 621 Labianca Dominic 4
 622 Raines Max 4
 622 Reynolds Reid R 2
 624 Hoffman Morris I 4
 625 Heller Isaac 2
 625 Heltz Mary C Mrs 3
 626 Schade Louise F 2
 626 Stecker Phillip 4
 627 Stecker Phillip 4
 627 Diebold Caroline Mrs 5
 627 Johnson Nettie Mrs 4
 627 Pauler Melvin 2
 628 Pauler Lucy drsmkr
 628 Ulrich Edw 3
 629 Funk Fredk G 5
 630 Simpson Dennis E 2
 631 Burger Francis L 2
 631 Terhorst John T 5
 631 McNamara Danl 1
 632 Wieder Anthony C 2
 632 Hesseltschwerdt Aug 5
 634 Miller Stuart M 2
 634 Crocoll Albert C 3
 635 Shields Lena M Mrs 4
 635 Stevenson Fred J 3
 636 Westfield Lawrence 2
 636 Boettcher Wm C 2
 639 Zemek Carl H 3
 639 Boutet Arth J 5
 639 Colosante Leo 2
 641 Reppschlager Edwin C 4
 641 Bonnes Josephine Mrs
 642 Pezold Henry 3
 644 Iton Helen Mrs 3
 644 McPhee Angus J 4
 644 Willig Fred C 4
 644 McArthur Harvey E 2
 645 Ellsworth Edw L 2
 651 Leonberger Chas A 3
 652 Ciriello Nancy Mrs 4
 652 Cady Wm J 4
 653 Meyer Frank 5
 654 Loftus Jas W 4
 654 Magrone Frank 5
 655 Dwork Julia Mrs 8
 656 Hillebrand Henry E 3
 658 Veres Louis 4
 658 Gammel Geo J 6 paper-
 661 Dorr Julia Mrs 2
 661 Wieder Augusta Mrs 7
 661 Fillmore av intersects
 664 Vacant
 666 Vacant store
 664 Buzzzi Sebastian 4
 668 Lucet Emil 3
 668 Tita John 3
 700 Pette Victoria Mrs 5
 700 DeMarino Dominic 3
 700 Magrone Morris 2
 704 Zupo Danl 2
 704 Vitale Dominic 3
 708 Gallo John 4
 708 Mutisono John 3
 708 Strano Fredk 9
 708 Delmonte Peter 7
 Winchester av begins

- 724 Fracasso Leonard 6
 Deleonardis John 6
 728 Pandolfi Paul 3
 750 Goodale Walter S 2
 757 Police Garage
 Police Signal System
 770 Meyer Edw J Memorial
 Hosp Annex
 811 Doerflein Leopold 3
 Schroeder Fredk O 3
 812 O'Rourke Baking Co
 Inc The
 819 Popp John 3
 Popp Elmer G 3
 Chelsea pl begins (Not open)
 821-23 Vacant
 825 Otten Herman J sheet
 metalwkr
 828 Vacant store
 831 Horton Wm M 2
 Horton Wm K 4
 833 Kramer Carl E 5
 Owens Harry 4
 837 Hanes Marcus H 3
 Kemble Wm R 3
 Huey Henry I 2
 840 Goatseay Jos W 3
 Storm Fredk W 4
 851 Diehl Robt A 2
 rear Nichols Albert 6
 853 Keck Jos 1 restr
 854 Niagara Hudson Electric
 Co Sub Station No 5

FILLMORE AV—Cont'd
 927 Gurbarki Casimir T 7
 928 Mikos Eliza Mrs 1 ①
 929 Helmintak Mesco J 4
 ① phvs
 930 Jakubowski Theo M 4
 Pech Raymond F ①
 Jenczewski Casimir G 1
 phvs
 932 Staniewicz Wacław L
 3 ①
 Rydzibal Louis W 4
 Staniewicz Janina B
 mus tchr
 933 Collier Mary M 2 nurse
 934 Lanza Felix T 2 ①
 Nissenon David 2
 935 Skop Stanley 3
 Hucker Jos 3
 939 Rusin Thos 7
 Roras Gust 7 gro
 C begins
 946 Rocalski John V 3 ①
 Urban Bronislau 4
 Koran Alice 3 mus tchr
 947 Krzyak Stanley 1
 Lewandowski Louis 2
 Nowak Helen D beauty
 shop
 Kalinowski Martha Mrs 2
 948 Terrasse Fredk 2 ①
 phvs
 949 Panin Anna Mrs 1
 950 Jasiniski Jos 2 ①
 953 Plochnik Josephine
 Mrs 2 ①
 954 Borczewski John P
 phvs
 Michalski Chester X 6
 955 Plucinski Steph S 2 ①
 959 Roskwitalski Frank 3
 ①
 960 Borczewski Frank X
 ①
 962 Gorski Sophie Mrs 4
 ①
 964 Schenk Albert P 2 ①
 plmbr
 965 Poluzinski Mae B 3 ①
 967 Stielski Stanley W 7
 968 Schultz Frank Z 2 ①
 969 Trawinski Stanley J 2
 Halwick Russell C 7
 972 Kottlarski Stanley A 3
 ①
 Drzewiecki Walter 2
 973 Marzec Martin A 4
 ①
 Kamlenowski Henry 4
 Chmiel Frank X ina
 Lutz Jos 5
 974 Webb Leon L 3
 Madar Leon L 2 ①
 tailor B begins
 978 Vacant
 981 Krystianak John J 2
 ①
 Urban Otto W 3
 Urban Celia Mrs beauty
 shop
 982 Kottlarski Magdaline
 Mrs 3 ①
 Cross Bernard 4
 983 Jakubowski Stanley F
 2 ①
 Kina Stanley H 3 ①
 984 Lippold Paul R 2 ①
 Romanski Jos 2
 986 Slawutski Leonard J
 ① phvs/therapist
 987 Duszynski Michl W 5
 ①
 988 Schultz Pearl Mrs 6 ①
 992 Schwabl John 1 ①
 Schwabl Frank 3 plmbr
 994 Kiehl Bruno B 4 ①
 ①
 Mankowski Gabriela
 Mrs 3 drsmkr
 995 Krantz Jos M 2 ①
 Holnar Wm 2
 996 Tafelski Stanley A 1
 ①
 Kaszynski Ludwik 2
 997 Szafranski John 3 ①
 Szafranski Casimir J
 1 phvs
 Murzewski Stanley A 4
 998 Butak Stanley A 4
 Jasinski Walter T 2
 1000 Drzewiecki Leon K 2
 ①
 1001 Gasiorowski Victoria
 Mrs 3 ①
 Wozniak Bernard F 2
 1002 Koprucki Veronica F
 Mrs 3 ①
 Koprucki Walter P
 phvs
 1003 Schoen John N 2 ①
 Hohert Stanley 3
 Hohert Adele mus tchr
 1004 Krystaf Jos G phvs
 Gliniski Wm P 2
 1006 Nesterowicz John J 4
 Formanik Thaddeus E 6
 1007 Roberts Wm Z 2 ①
 phvs A begins
 1011 Scupliger Steph 8 ①
 gro
 Michalowski Edw 4
 Demczalski Walter J 3
 1015 Czerwinski Jos 5 ①
 bowling alleys
 1016 Humboldt Barber Shop
 Mechlinski Walter M
 rear Nikiel Henry E 2
 Darlek Adam 2
 1018 Bukowski Jos 6 ①
 1022 Bergner Constantine S
 2 ①
 1023 Vacant store
 Hruskinski Isadore 1 ①
 1025 Lampka Jos H ① furn
 Schlosinger Theo 1
 Peterson begins
 1026 Kempff Aug W 3
 1030 Wroblewski Michl I 6
 1034 Engine Co No 18

1035 Vacant
 1038 Choinski Victor A 3
 ①
 1042 Victor Optical Co
 Baschnazel Carl C 4
 Palinski Gregory 4 ①
 1044 Titan Specialty Co
 nurse furngs
 1046 Visiting Nursing Assn
 (br)
 ① Fillmore Well Baby
 Clinic
 1049 Krantz Edw J moum-
 nents
 1053 Aichinger Aug J 5 ①
 Genesee intersects
 1070 Kolkbeck Gertrude
 Mrs beauty shop
 1074 Lamboriz Margt M Mrs
 2 ①
 1076-86 Public School No 24
 1087-1105 Public School No
 24 Annex
 1088 Vacant
 1090 Jankowski Jennie Mrs 6
 Antkowiak John 6
 Meyers Wm F 5
 1106 Socony Vacuum Oil Co
 Inc (br)
 Best intersects
 N Parade av intersects
 1209-11 Giles Geo W restr
 1213 Baltz Chas E 3
 Aspell Jas 2
 Nukla Theo J 2
 1215 Schmid Frank S 5
 Leatherbarrow Harold 3
 1216 Merrier Henry B 5
 Isaby Arth 2
 1217 Hoover Richd J 3
 Koehler Fred 3 ①
 1220 Reinhardt Edw 3
 Rice Jos E 4
 Madigan Leona Mrs 2
 1221 Krattel Louis 2
 Kurtz Raymond
 1222 Bleasdale Robt 3
 Getz Benj 5
 1224 Lauffer Arth 3
 Hentling Michl 4
 1226 Dauterman John P ①
 1227 Schaefer Martin 2
 delicatessen
 Burzick Frank 3
 Carson Robt H 3
 Northampton intersects
 1234 Lecters Lena Mrs confr
 Lecters Byron 3
 1235 Cream Craft
 Shoppes ice cream
 mfrs
 1239 Mueller Radio Service
 1241 Ambruster Ann Mrs
 beauty shop
 1243 Ihde Jas C 1 ①
 Stein Norman L 2
 1244 Full Ernest M 4
 Beck Sophia Mrs 2 ①
 1247 Kassmann Jacob A 5
 1248 Oliver Jos 5
 Smith Peter H 2
 1250 Joe's Brake Service
 auto reprs
 1251 Fiocca Jos shoe repr
 Olsen Alf 3
 Toy Chas W 2
 1251 1/2 Cook Albert 2d hd
 furn
 1252 Haulton Lee E 5
 Baldere John 5
 rear Leckmeyer Saraphine
 Mrs 1
 1256 Borne Johanna Mrs 2 ①
 Hunter Robt A 2
 Johnston Thos A 4
 1257 Stein Norman L fill sta
 Buffalo Milk Distribu-
 tors Assn Inc
 1260 Doerr Anna Mrs 2 ①
 Dittly Frank G plmbr
 1261 Kahabka John 2 ①
 restr
 Daigler Elmer 4
 1262 Ruchbauer May Mrs 4
 1264 Little German Theatre
 1266 Milbrand John J 3
 1267 Makuch Wojciech 5 ①
 1268 Jaackle Olga Mrs 4
 1269 Nowak Archie barber
 Swartz Ruth Mrs 4 gro
 Colby Wm R 3
 1270 Lang Petr 3
 Fougerson begins
 1273 Knecht Frank 1 restr
 1277 Roehrig Alf G sheet
 metal wks
 Padden Park 4
 1279 Eichenseer Michl 3
 Rode Edw W auto truck
 dr
 Niagara Trading &
 Sales Co Inc mfg
 chemists
 Girard pl ends
 1280 Niekrenz Roy G meats
 Weber Wm 3 ①
 1284 Magrun Wm H 4 ①
 baker
 Ertell Louise L 1
 Gallagher Wm A 4
 1286 Brandel Edw J 3 fish
 1288 Ostermeier Clarence J
 2 ① mer tailor
 1292 Brancato Jos shoe repr
 Fleischer Saml clo clnr
 Bernatz Helen Mrs 1
 Nord Bertha Mrs 1
 1294 Witte Sophia Mrs 2 ①
 Witte Oscar S 3
 funeral director
 Gromke Clara Mrs 2
 1295 Knights of StJohn
 Commandery No 99
 1297 Schlenker Harold H 6
 Butke Eltz B Mrs 1
 Ri-More Collision
 Service auto ptrr
 1299 Tierney Irving
 C Polk Estlina I 2 drsmkr
 1300 Goodyear-Wende Oil
 Corp (br) fill sta

1301 Kubansk Walter H 2
 barber
 Kuryk Augusta C Mrs
 1 ①
 rear Kubanek Paul 4
 1303 Grath Marat Mrs
 delicatessen
 Groth Jos 6
 Kieso Anna Mrs 2
 ① Buscher Frank A 4 ①
 plmbr
 1307 Vogelzang Wm 3 ①
 funeral director
 Vogelzang Elitz Mrs 2
 Riley ends
 Urban begins
 1310-12 Kern's P C Sons
 hdw
 1314 Zimmermann John 2 ①
 confr
 Duscld Anton 2
 Burkard Edw W 2
 1318 Wagner Jos gro
 Wagner Clarence 3
 1319 St Mary Magdalene R C
 Church
 1322 A & P Cleaners (br)
 Schuneman Max 9
 1324 Crown Cut Rate Drugs
 Cozy Willard J 6
 1325 St Mary Magdalene R C
 School
 1326 Vacant store
 Landon ends
 1335 Gersitz Barbara Mrs
 3 ①
 Thornburn R Jas barber
 Polk Jos J shoe repr
 Dombrowski Leo A 3
 1338 Flaig Louisa Mrs 2 ①
 Gruber John J 4
 1338 1/2 Vacant store
 1339 Gem Dry Cleaning
 Stores (br)
 Schneider Chas 5
 Martin Wm 2
 1340 Wicks Millie Mrs confr
 Hagen Max 3
 Greenwald Adam F jr
 1342 Weizand Fred J 2
 Orndil Beauty Shop
 Schultz Doris Mrs 1 ①
 Goodfriend Jos W 2
 rear Schmitt Anna Mrs 1
 1343 Lindemann Chas 5
 meats
 Kerr Robt M 2
 1344 Schaefer's Dept Store
 Harris Ida L Mrs 3
 Pauly Jos J 4
 1345 Kassmann Jos W ①
 hdw French begins
 1350 Baron Frank S 5 gro
 Graver Alvin J 3
 Aman Adelle J 1
 McGill Jas H dentist
 Wanless John 2
 rear Gregg Leo F 2
 Ohlman Nelson G 5
 1353 Schuh Albert D 2 restr
 Pitel Betty Mrs 2
 1353 1/2 Blair Vincent P
 barber
 1354 Upper Margt H Mrs 2
 ① shoes
 1355 Schamber Wm P ①
 1357 Franklin Ben Stores
 dept stores
 1358 Vacant store
 Evans Marie M Mrs 2
 Chuita Walter 2
 Gilmore John 3
 1360 Jabubowski Valerian 3
 ① Fillmore Delicatessen
 1361 Vacant store
 Barlow John J 3
 Bizub Geo 3
 1362 Atkinson Albert E
 dentist
 Mullen Eug 3
 Shore Augusta L M Mrs 3
 1364 Bison Radio Co Inc
 Funk Chas H radio
 service
 1365 Leba Mac men's furngs
 Troy Russell 4
 Dams Theresa A Mrs 1
 E Utica ends
 1367-69 Winegar Albert F
 hdw
 1372 Delaney's Pharmacy
 vacnt store
 1373 Martin Marjorie S
 beauty shop
 Fischer Urban A phvs
 Buffalo Dump Truck
 Owners Assn
 1374 Lenhardt Howard A
 fruits
 Metz Jos 2
 1375 Vacant
 1376 Loblaw Groceries Inc
 (br) gro
 Deacon Wm 4
 1377-97 M & T Trust Co
 (Fillmore-Utica
 Br)
 Box av begins
 1382 Scherer Jerome A 5 ①
 jwlr
 1384 Adams Frank P 4 florist
 rear Milley Nicholas 2
 1385 Eldridge Service Station
 tire repr
 1387 Deo Restaurants Inc
 (br)
 1388 Nowack Harry 4 barber
 1389 Eldridge Annabelle Mrs
 1
 Bates Willis J 3
 1390 Helm Walter J baker
 Doherty Clara S Mrs 2
 1392 Veit Anna M Mrs
 beauty shop
 Veit Carl R 4
 El Dee women's furngs
 1393 Vacant store
 1395 Corret Cleaners
 Chas Elmer G 4
 1397 Vacant store
 Burgess Sylvester 3

1400 Vacant store
 Hanes Valentine W 2
 Woepel ends
 1401 Sylvia Theatre
 Roeder begins
 1405 Bishop Eleanor H Mrs
 notions
 Reese Horace H 2
 1406 Schuh Simon D jr 4
 restr
 Rupp Edw G 4
 1407 Meyer Clarence F
 dentist
 Lehner Rudolph J 3
 ① Bishop Eleanor H Mrs
 1
 1408 Small John 4
 ① Mueller Engelhard O 4
 ①
 ① Fisher Henry 2 confr
 1409 Gullino Carlo 5 shoe
 repr
 O'Leary Bartholomew T
 7
 1410 Fillmore Fruit & Prod-
 uce Co
 1412 Roman Jos J gro
 1414 Uschold Geo 3 ① baker
 Haas Chas J 2
 rear Starks Albert auto repr
 1415 Muck Chas confr
 Streubel Anthony 2
 Rupp Edw J jr 4
 Glenwood av intersects (ws
 not open)
 1422 Schiller Karl tailor
 1423 Marine Trust Co (Fill-
 more Av Br)
 1424 Auria Saml N barber
 Ward Christine Mrs 5
 Reibel Edw M 4
 1425 Standard Roofing and
 Siding Co
 ① Standard Floor Covering
 Co
 1426 Wisser Alvin W 2
 ① Wisser Frances L Mrs
 beauty shop
 Debo Theo confr
 1427 Glenwood Press printers
 1428 Leininger Philp 1 ①
 ① Leininger Howard H 3
 ① Piel Wm A coal
 Berchen Chas F 4
 1429 Niagara Appliance Co
 elec Appliance
 1431 Schick Raymond H
 drugs
 ① Carol Chas P 4
 1432 Gorenflo Oscar B auto
 repr
 1433 Prals Sam furrier
 McCarthy John J 4
 Huber Norman G radio
 repr
 Gayle Robt 2
 1436 Rampulla Lucio T
 dentist
 1437 Stormer Awning Co
 Storm Louis B 3
 1438 Horton Truman C barber
 ① Schooley Andrew restr
 1439 Harold Earl C 2
 ① Harris Noreen Mrs
 beauty shop
 1443 Vacant store
 Langley Annie B Mrs 4
 Winslow av intersects
 1448 Kerr John H 3
 ① Turchiarelli Nofrio
 meats
 1450 Vacant store
 Franchow Christopher F
 8
 1451 Danahy-Faxon Stores Inc
 (br) gro
 1452 Vacant store
 Sturm Frank 4
 1453 Rich Henrietta L Mrs 1
 mlr
 Rich Jacob J 2 ①
 1455-57 A & P Food Stores
 (br)
 1456 Debo Theo confr
 ① Michaels John F 3 ①
 ① Carson Jos C 2
 1458 Swartz Saml A 2
 1460 Grimm Lena F Mrs
 gift shop
 ① Grimm Chas W 4 ①
 plmbr
 1465 Hedtke Walter C 2 ①
 Caparella Nicholas A
 restr
 1466 Muehbauer Anna
 women's furngs
 ① Eck Wm H 7
 1468 Hillner John tailor
 Woodlawn av intersects
 1474 Fillmore Wine & Liquor
 Co
 1476 Bingel Nelson F 4 ①
 men's furngs
 Bingel Frank A 4
 1482 Long Howard 3
 Kraebel Jacob 4
 1484 Diebold Jos 5
 1488 Allein Ruth C
 Orr Albert E 2
 1490 Forbes Alex F 3 ①
 cigars
 1494 Degen Evelyn E Mrs
 beauty shop
 Degen Frank A 2
 1495 Buffalo Lamp Works
 1496 Ross Ernest 5 shoe
 repr
 Zupko Anthony T 6
 English Frank 2
 1498 Rechilo Vito barber
 1500 Busy Bee confr
 E Ferry intersects
 1507 Bingel Drug Co
 Bingel Wm R 3 ①
 1508 Hancock Jesse H gro
 Davis Arth C 3
 ① Welte Arth F 5
 1509 Hobart Eug W jwlr
 1512 Petrella Anna M Mrs 2
 ①
 Blum Geo 3
 1513 Greenberg Co sheet
 metal wks
 Greenberg Jos 4

FILLMORE AV—Contd
 1513 Baker Carl L 5
 Terrell Frank 3
 Grabenstetter Arth J
 barber
 1515 Pacel Louis 2 billiards
 Rossi Dominio 11
 1516 Kent Frieda M Mrs 2
 Belmonte Vincent 3
 1518 D'Agostino Louis 7 0
 1519 Saar Harold 9 elec
 contr
 Carlo Nicholas 3
 Ferrario Thos 4
 Recchio Vito 4
 1522 Sestio Michl 6
 Sestio Rita Mrs 3
 1523 Hilger Wm 3 baker
 1526 Giolando Jos 5
 Matibals Geo C 2 0
 barber
 1527 Vacant store
 Ambrosoli John 9
 1528 Vacant store
 Campanello Nicholas 5
 Godfrey Kindos E 5
 Mussel Wm G 2 roofr
 1529 Holland Fred 2
 Gaggenmeier Jos 3 paper
 hngr
 rear Ortwein Albert J 4
 Lukko Wm H 3
 1535 Delmondo Angeline 2
 Mango Wm A 3 0
 trucking
 1537 Delmondo Paving Co Inc
 Delmondo Carmela Mn
 5 0
 Orcolino Michl 6
 1538 Zuciani Victor gro
 Schulz Anna Mrs 3
 Hess Henr R 2
 1539 DiPirro Filomena Mrs 5
 0
 Zullani Victor 5
 1540 Durkin Thos J 4 ptr
 Merini Leo W 3
 1543 Buffalo Fredy & Ma-
 chine Co
 1543-1639 Summit Corp bear-
 ing metals
 1546 Deporro Peter 1
 DeMarco Nicholas 3
 Grazioni Christopher 6
 0
 1548 Dalfonso Herman J 3
 Foster John T elec clar
 Ambrosia Jos 2
 1550 D'Addizio Jos gro
 Baumbler Frank J 6
 Muttigiani Quirino 4
 1552 Vacant store
 Pandolfi Angelo 9
 rear Vacant
 1555 Bell David Co Inc The
 screw machine prod-
 ucts
 1556 Torriello Chas restr
 N Y C System Post
 (VFW)
 University Post 2647
 (VFW)
 Sidney ends
 1564 Cirillo Michl gro
 Ventura Laura Mrs 5
 1565 Greene Jos 6
 Sidney Social Club
 1567 Griceco Peter 7 0
 Papa Frank poultry
 1570 D'Amico Wm 7
 Christopher Danl 4
 1574 Macro Lorenza Mrs 5
 0
 Monto Michl 2
 1576 Fermo Louis 3
 Even Peter 6
 1578 Royal Restaurant
 1582 Petrella Mary Mrs 2 0
 Repice Nicholas 3
 1594 Marasco Michl 3
 Varlo Jos 3
 1598 Gorman Arth A 5
 1600 Vacant store
 DiPirro Pasquale 2
 Paeo Louis 4
 Ezzo Jos 4
 rear DePalma Caesar 5
 Pece Louis 3
 1608 Porays Express
 1612 Codesante Leo filling sta
 1616 Braeunlich Albert M 2
 Braeunlich Anna Mrs 1
 0
 1618 Draodt Frank W 5
 Davolio Anthony 5 0
 ptr
 1625 Elk Filling Corp (br)
 filling sta
 1626 DeAngelli Danl 6 0
 1628 Smith Raymond A 3 0
 1630 Porreca Bros bksmiths
 1638 D'Addario Mary Mrs 6
 1640 Full Michl 5
 Schranz Edw J 4
 1644 Biscoff Augustus G 8
 Kennedy Eliz Mrs 2
 1648 Redhead Chas F 4
 Philips Theresa Mrs 2
 1650 Huppoch Michl C 2 0
 taxidermist
 Schmalzbauer Frank
 barber
 Northland av intersects
 NYCRF overpass
 1660 Pratt Geo E filling sta
 1675 Connelly Nellie H Mrs
 4
 Ward Robt 2
 Hangen Harry J gro
 1679 Vacant store
 Mecca Sarah Mrs 5
 1681 Johnson William Co
 DPlect Almond 0 2 0
 1710 Hedstrom-Snauldng
 Corp coal yards
 1711 Puntillo Danl 2
 Huppoch Chas W 3 0
 Buell av ends
 1716 Caparella Anthony J 3
 0
 Caparella Nicholas A 2
 Caparella Chas 5
 Gena Anthony J 2

FILLMORE AV—Contd
 1720 Schroeder John W 2
 1722 Searies J Wm 4
 1723 Mann Edw H 4
 1724 Ulrich Radio Service
 American Home Heating
 Co
 Hoffman Adolph A 4
 Clay Marvin D 4
 1732 Shaw Flora H Mrs 2
 Giangreco Salvatore 5
 Borigo Giacinto 6
 1736 Link & Hirvela auto
 repr
 1738 Rayburn Howard filling
 sta
 Mahitan av ends
 1745 Raymond Louis W auto
 repr
 E Delavan av intersects
 1765 Miller Elmer filling sta
 1782 Community Laundry Co
 Inc (garage)
 1783 Stockman Thos J 3 0
 Ideal Mower Sales &
 Service lawn mowers
 Skelton Earl B 3
 1791 Truck Equipment Co
 Inc auto bodies
 1811 Stoddard & Doll Inc
 auto ptrs
 Appenheimer av begins
 1819 North Main Coal & Ice
 Co
 Schuch Albert J 3 0
 Baler Wm H 3
 1855 Roncker Wm C 5
 1859 Fillmore Auto Wrecking
 Co
 1894 C & W Used Auto Parts
 1896 Miller John bksmith
 Gabriel Raymond L
 auto ptrs
 Frich Jos 1
 1905 Miess Wm A 11 welder
 1908 Burgard Henry P Co
 gent contrs
 Burgard Holding Co Inc
 real est
 Fillmore Properties Inc
 real est
 Stutzman Edw E & Co
 used cars
 Moore Chas sheet metal
 wkr
 1970 Kraemer Printing Co
 Inc
 1971 Greene Robt A 2
 Martin Theo 4
 White Altra E Mrs 2
 Green's Furn Repr
 Shop
 Kensington av intersects
 1981 Brown Jas W filling
 sta
 1987 Flaig Edw 3
 1990 Wolff Bros auto reprs
 1991 Folger Ira G 5 funeral
 director
 1994 Vacant
 1995 Garritt J Stanley 4 0
 1996 Guerr Harry W 5
 Barber Chas C 2
 Lowman Ralph M 2
 1997 Karn Benj F 6 0
 2000 Bittner Geo H 5
 Berger Russell B 4
 2001 Rasche Paul A Rev 2
 2002 Neuman Albert M 4
 2006 Vickery Mary A Mrs 5
 Hirsch Chas E 4
 Norman Geo D 3 0
 Fritz Peter J 2
 Verdun av begins
 2009 Harry Norman 7
 2012 Ruppel May L Mrs 2
 Kiek T Jos 4
 2014 Davern Jos A 3
 2015 Schmid Jos J 5
 2017 Zenner Leo J 2
 Zenner Furnace Co
 2018 Chambers Barton S 4
 2019-21 Frost Chas E 4 gro
 2020 Michel Laura H Mrs 2
 0
 Molloy Jos 4
 2023 Ambrosio Edw T 5
 2024 Ferella John 5 0
 Roselini Aristodemio 4
 2027 Adams Annie Mrs 2 0
 2028 Aquilino Fredk 6
 Gabriel Howard A 3
 2030 Hall Marie D Mrs 3
 Lepine Edw H 3
 Kenova pl begins
 2032 Havas Jos F 4 0
 Morsheimer Ellsworth
 W 5
 2035 Reeves Wm E 4 gro
 rear Lockman Leo 2
 Hammond Gene 3
 2036 Wagonblott Clarence N
 10
 2038 Casaceto Saml 4 0
 meats
 Hango John 3
 2039 Hammer John H 5 0
 2041 Nelson Frank P 2 0
 2042 Malaher Francis W 4
 2045 Fairbush Ida D 2 0
 2046 Gabriel Louis 6 restr
 2048 Oppenlander Mary Mrs
 gro
 Oppenlander Herman 4
 2049 Carroll John P 2
 Gral ends
 2057 Hurst Lloyd T 5
 Kendall Julius A 5
 VanGorder begins
 2058 Schaefer John J 2
 2061 Kumpf Jas 3
 Osborne Carl W 6

257 Breker John C 5 0
 rear Fickewirth Hans 2
 260 Kress Matthew 4
 261 Wuest Chas M 4 0
 262 Dion Jos A 5
 Hoffman Harry H 5
 263 Melnke Albert A 3
 264 Fischer Edw W 3 0
 267 Beenau Geo 1 0
 269 Haderer Wm P 5
 270 Full Rose E 3 0
 271 Brugger Johanna Mrs 2
 0
 Meyer Norman E 2
 275 Luchman Barbara Mrs 1
 0
 Kirchman Edw W 4
 McGlauffin Jos W 2
 rear Hoechst Fredk J 3
 277 Kohl Magdalena Mrs 3
 0
 279 Kohl Cath Mrs 1 0
 Kohl Michl G 3
 Genese intersects
 310 Rettberg Wm P 2
 Said Carl L 3
 312 Gilbert Sophie E Mrs
 5 0
 Gilbert Edwin F 2
 Mospaw Emily Mrs 2
 High intersects
 319 Elsmann Fredk E auto
 repr
 322 Thiele John H 6 0
 325 Stypczynski John J 4
 326 Begin Donald N 4
 Begin Helen F Mrs 1
 0
 Achey Byard H 3
 Achey Rose F Mrs
 nurse
 329 Massman Geo W 4
 Kadatz Fredk W 3
 330 Haderer Anna Mrs 3 0
 331 Schad Anna M Mrs 2
 Helbig Geo T 2
 332 Griffin Raymond H E
 5 0
 334 Honeck Lillian A 2
 335 Apartments
 1 Kirsh Albert 4
 2 Knapp Carl G 4
 3 Kaplan Hyman 4
 4 Gulash Paul 2
 5 Vacant
 Street continued
 336 Lampman Claire 5
 Ficker Walter 4
 337 Murphy Walter 3
 Wright Cecelia Mrs 3
 338 Heilbach Marcus F 3
 341 Diehl Jacob D 5 0
 342 Banzhaf Pauline Mrs 3
 0
 rear Brown Harold C 3
 343 Roedecker Norman H 4
 Rademacher Bros Inc
 bldg contrs
 Shantler Edw V 7
 344 Strauss Emil R 3 0
 345 Rost Irene E Mrs 2
 Rick Edw B 7
 348 Williams Clinton D 5
 Michaels Albert 2
 351 Frings Richd 1 0
 352 Worley Aug 3 0
 353 Tabaczynski Geo 6
 Berzer Jos N 4
 rear Ignatz Milton G 1
 354 Bleasdale John A 3
 357 Krohn Henry F 5
 358 Phillipe Kath 1 0
 Kallett Saml L 4
 rear Froeschl Ferdinand 3
 360 Els John A 2
 361 Newman Eliz Mrs 2 0
 362 Jacobs Jacob 0 huckster
 Goldstein Fredk 2



FOX—Contd

- 363ΔMorgan Brenn J 2
rear Blainey Ralph O 3
- 364ΔLeigl Frank X 2 ②
ΔStamler Albert A 3
- rear Klamerus Adam A 3
- 366 Vacant

North E intersects

- 403 Kuhn Wm J 3 ①
- 404 Hoebel Otto G ①
Schwindler John H 4
- 405 Roehner Norman G 4
Siskovits Steph 4
- rear Fritz Clarence L 3
- 406 Widmer Walburga 1 ①
Young Percy A 4
- 407 Vacant
- 408ΔTschaepe Eug G 6 ①
carp
- 409 Muehlbauer John A 2
Lapp Harry G 3
- 410 Zimmerman John 1 ①
Bingeman Ansley A 4
- 412 Frisch Christian 3 ①
- 413 Kreuzer Gustave W 2 ①
Kurtzworth Albert 3
- rear Huber Jacob 3
- 415 Hereth Andrew 1 ①
Rathbauer Agnes 2
- 416 Rein John 2
- 417 Bilsky Anthony F 4
- 418 Skolnik Rudolph J 4
ΔDucro Madeline Mrs 5

Sauer Jos J 2

- 420ΔHuse Gustave R 3 ①
- 421ΔRoedl Adam 3 ①
- rear Sims Mary A Mrs 2
- 423 Wurzbürger Hull restr
- 424 Matot Saml J 4 ①
- 427 Scherner Henry D barber
Scherner Dorothy Mrs 2

**Herrington Geo 1
Bernhardt Geo L 3**

- 428ΔKreuzer Jos W 2 ①
ΔBell Geo 2
- 431 Meindl John 2 ①
Transiskus Theo 2
Krueger Powell 2
- 432 Steudle Caroline Mrs 1
Schilling Edw 3
- 433 Pries Clarence G 4
Meyer Kath Mrs 2
- 435 Jehle Theodora Mrs 1
- 436ΔEberle Erhard 4 ①

Best intersects

GENESEE—Contd

- 820 Grzechowski Steven barber
- Forster Karl 3
- ΔMichaels Jennie Mrs 3 drsmkr
- ΔGeneese Realty Co
- ΔUnbehauen Chas W lns
- rear Hagn Florian 2
- Potratz Minnie Mrs 3
- 822ΔInstant Products Co lns polish mfrs
- 823ΔSauer Leo 2 ② funeral dir
- Kress Irene B Mrs 2
- 825ΔLohm Jos auto repara
- 826-28ΔGeneese Automotive Service auto repara
- 830 Nagel Frances Mrs 3
- 835ΔKunz Barbara ② nurse
- 838ΔRauch Carl 5 ② furrier Klemenz Eug 3
- 839ΔParcell Henrietta B Mrs 2 confr
- 840ΔBerger's Flower Shoppe Berger Josephine D 1
- Hess Fredk J 3
- 844 Dobzieler Lorenz 2 ② cigars
- Lansport Mary Mrs 2
- Hollman Arth F 1
- Edel Herman tailor
- Fox intersects
- 849ΔGibson Jas G ② jctr
- ΔBendanza Frank J 2
- 850ΔStoll Appliance Service restr shop
- Stoll Carl E 4
- 852 Pace John C barber
- 854ΔKirst Henry F 2 restr
- Bernhard Lena Mrs 1 ②
- 855 Kirst Alf J barber
- ΔGibson Richd 2
- ΔLauer Rose Mrs 3 drsmkr
- 859ΔStarlane Beauty Salon Walter Edw P 3
- ΔHaderer John C 6 ②
- 860ΔLaPress & Sons Windshield Shop
- 861 Vacant store
- Sakella John 4
- 862-64ΔSchmidt Mark 1
- Wojtkowski Mary Mrs 3
- Reibold Danl A 2
- Prechil Geo H 2
- 867ΔBuffalo Truck Body Co
- 870 Hoyt Jessie M Mrs wgs
- Kaltenbach Josephine M 2 ②
- 873-79ΔHuns's Furniture House Inc
- High ends
- Herman intersects
- 891ΔA & P Food Stores (br) gros
- 896ΔLiberty Bank of Buffalo (br)
- ΔKirsch Geo J 1
- Frank Paul L dentist
- ΔSeilheimer Fredk phys
- ΔBaker's Union Local 429
- ΔBaker's Union Local 431
- 897 Simmens Chas H 2
- 898ΔSchwab Optical Co
- 899ΔLaMode Permanent Ware Corp (br) beauty shop
- 900-06ΔWeber A L Inc furn
- 901 Dangelos Theo confr
- 903 Killian Michl M 3
- Bosman Sophia Mrs 2
- Meiker Eliz Mrs 2
- Packett Kinger 1
- Gansman Harry J 2
- Kolodziej Walter J 2
- Smith Lester 4
- 905ΔGeneese Glassware & Supply Co
- 908-10ΔWendling Paul meats
- ΔMiller Paul 4
- 009-17 Nemmer Furniture (wsg)
- 914ΔAladdin Cleaners
- ΔGesell Wm 3
- ΔKuhlmann Cella E Mrs 1
- 916ΔGoergen J J Sons gros
- ΔGoergen John J 2 ②
- Quilford intersects
- 927ΔGliniski Chester F restr
- Orlowski Anthony 7
- 931ΔDeVita M Richd 5 ② phys
- Calcarone Saml S 2
- 935ΔBuffalo Floral Mfr Co
- ΔEndres Noehert P 2
- 937ΔKosnikowski Michl 5 ② shoe restr
- Nett Eliz Mrs 2
- 938 StMary of Sorrows RC Church
- 941ΔMackowiak Stanley 4 confr
- 945ΔStraubinger Clarence A 1 phys
- Lewandowski Steph C 2
- 949ΔGuslin Saml ② interior decorator
- ΔBuilding Improvement Co confrs
- ΔBlaine Aug H elec appliances
- Dudek Jeanette N Mrs 2

GENESEE—Contd

- 954 Humboldt Park Hall
- ΔMauer Jacob P 2 ② restr
- ΔBakers Union No 16
- Switchmen's Union of North America No 39
- Intl Union of Elevator Constructors No 14
- Hughes R P Maj Genl Comp No 19 USWV
- Sheet Metal Workers Union No 71
- Granite Cutters Union
- Machinists' Union No 1071
- Queen City Council No 295
- Automobile Mechanics No 1053
- Rich begins
- Reed ends
- 961 Riechhammer Jos gro
- ΔMassen Jos 3
- ΔWalker Jas J 2
- 964 StMary of Sorrows RC School
- 965ΔKearney Jas I 1 phys
- ΔBaltes Kath Mrs 3
- 966ΔMellody Ursula A druggs
- Gorenflo Leonard F 3
- Hanel Anthony P 4
- Thuman Wm E 3
- 967ΔLobby John H 2 ② auto restr
- ΔRogers Otto A 5 meats
- 968ΔAmerican Washing Mach Repair Co
- ΔWardzinski Walter 4
- Agan Teos J 11
- Pull Florence Mrs 5
- 969ΔTroldi Geo 2 restr
- Schreier Albert 3
- Waldmann Max 3
- 972ΔBertsch Frank R 2 florist
- Bertsch Franklin C 3
- rear Schritter Wenzel 2
- 973ΔBecker Geo E 2 ② confr
- Cullinan Geo M 5
- 974ΔFaber Cyrus W baker
- Hunter Emily M Mrs 3
- Sweeney begins
- 975ΔCold Spring Upholstering Co
- Radtke Henry G ②
- 977 Geneese Bike Shop
- ΔStacey Geo M barber
- 983 Pillingger Jos J confr
- Huss Mary Mrs 1
- Koop Chester 5
- Huston John G 5
- 985ΔPhillips-Smith Co tea and coffee
- ΔPhillips Emma M Mrs 3 ②
- Gibson Geo S 2
- Strauss ends
- 986ΔMutter Richd W restr
- 988ΔCreager Francis W meats
- ΔSilverberg Harry ② dentist
- Godfrey Geo E 6
- Mikurki Albert 2
- Schmitt Fannie H Mrs 1
- Popielarski Jos 5
- 990 Luckino Rocco 3 ② confr
- Grohmann Wm 3
- Kurtz Marie Mrs 2
- Morlock Peter J 4
- 992 Koerner Ernest taller
- Nelbergall Seymour G 3
- 994 Boyd Robt W gro
- Mullen Jos T 2
- Sikarski Harry 2
- 995ΔDietrich Funeral Service
- ΔDietrich Jos E 5 ②
- Phillips John A 3
- 996ΔVic-Co Wine & Liquor Co
- ΔCoffey Anna Mrs 5 ②
- LaBusto Jas L 2
- 1003ΔGuesater John A 5 ② dentist
- 1004 Vacant store
- Schnabel Irtine A 4
- Marcian Anthony J 4
- Sroda John A 4
- rear Hettinger Chas J 5
- 1008 Garbarkl Frank 6
- 1009ΔModern Radio Service
- Solko Henry J 2
- Kulpit Valentine S
- 1011-15ΔGrohmann Bros filling sta
- 1012ΔWelzand Eliz A 2 ② dry gds
- Kimbaum John
- Meyers begins
- 1021 Grisanti Frank barber
- ΔGlasser Gerard L 3 ②
- Stuebel Bernard 3
- ΔKress Albert 2
- Hines Alice Mrs 2
- 1023ΔBennett's Tavern restr
- Wilson ends
- 1024ΔHilburger Frank X men's furngs
- Lenke Carl A 2
- Kemp Ambrose J 6
- D'Arostino Anthony R 2

1026 Jackowski Peter shoe
repr
Smith Martin J 2
Grace Marion Mrs 5
1028 Stein Walter
1030 Δ Barr Jas H dentist
Wagner Carl 3
1031 Δ Schmitt Ludwig 5 $\text{\textcircled{C}}$
meats
1033 Vacant store
Rohe Edw A 2
Rock John 2
Mitchell Victoria Mrs 3
1037-41 Vacant
1040 Δ Blessing J F & Sons
hdw
 Δ Blessing J Fred 3 $\text{\textcircled{C}}$
1042 Δ Bose Gertrude 3 confr
Polmas Rose 1
1044 Δ Peter Pan Beauty
Salon
 Δ Jepson Paul H 2
1045 Oskroba Stanley barber
1047-49 Δ Drzewiecke Henry
7 restr
1048 Δ Steeg Theo & Son
Inc ins
 Δ Industry Savings &
Loan Assn
 Δ Grimmer Frank J
lawyer
 Δ Goodsell Raymond P 4
Fillmore av intersects
1055 Δ Park Restaurant
1057 Queen's Restaurant
1063 Duzsklewicz John M
shoe repr
1065 Stroh Geo restr
1066 Δ Elk Filling Corp (br)
filling sta
1067 Schmitt Jos 9
1069 Δ Comet Electric & Radio
Co
Gach Siegfried 7
Balsanowski Agnes Mrs
3
Tyx Walter 3
1072 Erb Valentine 2
 Δ Bernhard Frank X jr
3
 Δ Erb Mary Mrs 2 tires
1074 Δ Sturm Elmer H auto
repr
1079 Δ Dulczewski Marya W 2
1080 Maciejewski Zigmunt 4
 Δ Olson Gladys T Mrs 3
1081 Girard Jos N 3
Muffoletto Salvatore &
Son barbers
 Δ Muffoletto Salvatore 5
Muffoletto Vincent 1 $\text{\textcircled{C}}$
1086 Δ Koch Phillip 2 $\text{\textcircled{C}}$ roofer
Mills Geo A 2
1087 Δ Ace Welding Co
1088 Δ Urban Press printers
 Δ Buffalo Commercial
Enameling Works
Haley Robt E pet shop
1091-95 Vacant store
1092 Malewski Henry W 4
 $\text{\textcircled{C}}$
Grabowski Blanche Mrs
4

GIRARD PLACE — From
Humboldt pkwy east to
1279 Fillmore av
2 Δ Dane A Cecella 3
 Δ Brind'Amour John B 6
4 Black Wm 2
Schuessler Olga Mrs 2
Tooto Vesey V 4
10 Δ Schork Helen Mrs 3
Pruefer Kurt P 2
10 $\frac{1}{2}$ Δ Schwarz Norman O
4
12 Mutter Emil 8 $\text{\textcircled{C}}$
Heldmann Clements J 4
13 Bauerlein Anthony J 8
 $\text{\textcircled{C}}$
Bauerlein Leo J 2
15 Gruhlke Edw P 2 $\text{\textcircled{C}}$
 Δ Ley Clara 2
18 Luippold L Jacob 3 $\text{\textcircled{C}}$
Winters Louis H 2
19 Vacant
20 Δ Berner J Fred jr 4 $\text{\textcircled{C}}$
23 Δ Klumpp Fred O 6 $\text{\textcircled{C}}$
 Δ Widmaler Adolph G 4
26 Δ Hahn Emma K Mrs 4
 $\text{\textcircled{C}}$
Hassinger Herbert E 2
27 Δ Wander John G 4 $\text{\textcircled{C}}$
28 Lofes John 2
29 Elsenberg David 4
 Δ Muhr Saml J 4 $\text{\textcircled{C}}$
31 Δ Stuntz Ina F Mrs 2 $\text{\textcircled{C}}$
Schuster Mao B Mrs 2

- 33 Kick Jos J 2 ①
 37 Δ Brunck Alice M 2 ①
 38 Δ Fehr Andrew F 6 bldg
 contr
 42 Δ Sexton Wm P 4
 Δ Gannon Edw P 5
 43 Arcara Peter C 3
 Paufler Herman M 3 ①
 rear Δ Petersen John H 4
 44 Seibold Leonard 3 ①
 Schilling Jos 3
 45 Dietrich Adolph 6 ①
 46 Schuster Louise Mrs 3
 ①
 Schuster Louis F int
 decorator
 47 Kumpf Henry 2 ①
 50 Δ Seebach Eleanor M Mrs
 1 ①
 Δ Bugman Elmer J 2
 51 Marr Harold 3
 Δ Faerber Albert H 2
 52 Kiener Emeran M 3
 Bell Emil V 5
 rear Gartler Chas P 5
 55 Frost Leonard J 5
 56 Gueldner John G 4 ①
 rear Gustay Jas A 4
 Wertz Viola 1
 58 Yeomans Percy J 5 int
 decorator
 Δ Dodd Ada M 3
 60 Δ Helm John E 4 ① milk
 dr
 61 Δ Minkel Mae A Mrs 2
 Δ Krause Freida 2 ①
 62 Δ Reading Louis J 2 ①
 63 Sharpe Frank W 4 ①
 paperhng
 65 Δ Schunk Henry 4 ①
 Maurer Chas pntr
 66 Fleischhut Frank 4
 Helm Walter J 3
 69 Schutz Frank jr 2
 rear Δ Hasenstab Edw H 2 ①
 bldg contr
 72 Krohn Fred R 4 ①
 Erzkus Albert O 3
 73 Δ Martin Rudolph H 5
 74 Δ Lindamer Albert 3 ①
 milk dr
 75 Δ Koeppel Mary M Mrs 4
 76 Guderian Paul E 4
 Δ Kaun Martha E Mrs 3
 ①
 77 Δ Gold Georgianna E Mrs
 2 ①
 Muehlbauer Michl A
 78 Menard Edwin P 5
 McKenzie Geo 3
 79 Δ Blesinger Cath Mrs 3
 ①
 81 Eisenberg Morris 8 ①
 82 Kaunzinger Thos 3 ①
 Δ Vervaeke Isabel 1
 83 Fuchs Mathilda 1 ①
 84 Days Helen Mrs 4
 85 Ware Francis E 4
 Foley John F 2
 85 ½ Δ Smith Wm J 5
 87 Drews Karl A 2
 Snyder Jas E 4
 90 Peters Mary Mrs 3 ①
 92 Δ Faber Albert A 2
 Fillmore av intersects

- 374 Schneider Anthony J 3
 ①
 Δ Becker Melvin E 2
 375 Donewirth John E 2 ①
 Δ Mann Martin N 3
 376 Δ Garry Wm 4
 377 Δ Webb Eliz Mrs 3
 ①
 Schmidt Ray J 2
 377 ½ Δ Allen-Brook Tile &
 Marble Co
 Brooklyn av intersects
 387 Δ Locurto Chas 3 gro
 and meats
 Cascio Nicholas F 3
 390 Δ Russell Mary L Mrs 2
 ①
 Riezel Edr J 2
 391 Schock Matthew M 2
 392 Δ Hornberger John L 5 ①
 394 Δ Weber Louis J P 3 ①
 395 Δ Smith Edw E 3
 397 Δ Schaefer Emma M Mrs
 3
 398 Δ Fischer Geo A 2 ①
 401 Δ Crawford Lucy Mrs 5 ①
 Crawford Arth F 2
 402 Δ Krantz Christian J 3 ①
 405 Δ Hauser Leo C ①
 ①
 Allie Rudolph W 3
 Δ Kreigbaum Leo
 406 Aiken Lewis 4
 408 Δ Geckler Lydia M Mrs 2
 Storz av intersects
 414 Catholic Apostolic Ch
 415 Δ DiGirola Riggio 4 ①
 Houli Ernest V 4
 Romano Anthony J
 417 Δ Carlson Harold 2
 418 Garry John J 8
 Trombley Laurence 3
 419 Blaise Chas A 2
 421 Δ Pisco Herbert E 3
 Δ Pettillon Chas E 3
 422 Smith Truman J 2
 Willart Henry C 2
 425 Δ Bauer Wm 3 ①
 426 Δ Wagner Emma G 1
 Δ Schrer Chas J 2
 428 Δ Reynolds Herman E 2
 ① dentist
 Sellman Chas 3
 429 Δ May Albert G 4
 Δ Ore Theo C 3
 Stedler Mary R Mrs 1
 ①
 431 Mack Lloyd A 4
 432 Meyers Nathan 5
 Δ Eisenberg Ruben 2
 Trachtman Isadore 3
 433 Δ Walsh Royal W 3
 delicatessen
 Roehrer av intersects
 439 Δ Griffith Hattie S Mrs 3
 ①
 Butler Warren J R 3
 Knoerler Anthony 3
 443 Δ Sessler Danl 8
 Δ Witkin Leo 4
 447 Δ Rielko Herman F &
 Son pntrs
 Δ Rielko Herman F 4 ①
 455 Vacant
 457 Δ Kraeuger John F meats
 Δ Bartholomew Ward J 5
 Δ Red & White Food
 Store gro
 Δ Hammers Laurence B 2
 Weblers av intersects
 465 Δ Dittly's Drug Store
 PO Sta No 57
 Dittly Geo J jr 3 ①
 471 Hoffer Mary Mrs 2 ①
 Weber Alf W 3
 472 Vacant
 474 Craig John F 5
 Chodorow Jacob 5
 475 Δ Fox Geo L 4
 476 Resinger Ralph E 6
 478 Δ McCarthy Lawrence J 3
 Δ Mathels Osborne W 3
 479 Δ Fabian Alf A 3 ①
 Fabian Walter 3
 480 Δ Fuhr Saml 3 ①
 Kassiren Isaac 4
 482 Δ Laux Oscar B 3 ①
 483 Δ Haarmeyer Jos B 4
 Wyant Albert E 4
 484 Δ Rechtenwall Jerome 4
 MacCausland Chas 3
 485 Δ Zettlen Benj 3
 487 Calnes Albert S 5
 488 VanDewater Jas K 6
 Rittenour Chas T jr 4
 489 Wirth Chas A 3
 490 Frank Chas 5
 Fuller Gerald S 5
 rear Drenken Johanna Mrs 1
 ①
 491 Δ Corridon Martin J 2 ①
 492 Δ Glass Wm E ①
 Salrols Roger A 4
 493 Schuler Bertha A 2
 Δ Schuler Robt H 2
 495 Wiesner Robt 2 ①
 Manley John H 3
 496 Δ Bohokin Isidoro 4
 498 Δ Heckel Jos N 3 ①
 Δ Stanton Jos S 2
 499 Δ Papp Phillip J 2 ①
 Δ Prem Edw C 3
 Celtic pl ends
 502 Δ Miller John G 2 ①
 Δ Bermettinger LeRoy C
 4
 504 Δ Bayer Dorothy Mrs 2
 mus tchr
 Δ Walter John C 3
 506 Δ Weis Harriet A Mrs 2
 ①
 Δ Smith Grace 2 nurse
 507 Δ Schmeltzer Geo P Rev
 2 ①

- GLENWOOD AV—Contd
 508 Hauswald Chas 1 ①
 Rathel Andrew T 3
 509 Δ Heisteln Jos W 4 ①
 510 Δ Hamilton Edw J 5
 511 Δ Grunstein Chas 5 ①
 514 Δ Isakto Alice M Mrs 1
 ①
 515 Δ Scratch Frank 3
 Kramer Emil A 4
 518 Schell Albert C 5 ①
 519 Δ Rott Lawrence A 7
 carp contr
 Perkins Emmons 3
 520 Schubert Geo H 3
 Williams Albert 3 5
 523 Δ Zenger John H 5 ①
 Vogt Henry A jr 2
 524 Δ Sperr Fred A 2 ①
 Δ Williams Asa M 2
 527 Δ Arnold Edith 3 ①
 Δ Sutcliffe Edw J 3
 528 Δ Schroeder John J 3 ①
 529 Δ Popp Kath E Mrs 1 ①
 530 Edwards Wm J 3
 Reid Paul J W 3
 533 Moehl Phillipine 1 ①
 Rast Frank C 3
 534 Δ Brock Carrio O Mrs 3
 ①
 Oremus Chas 2
 Schaefer Jos J 2
 Lighty Juno I nurse
 537 Moss Louis J 2
 Krenn Frank J 3
 538 Δ Tenas Jos J 6 ①
 Δ Wolf Jerome M 3
 Portage ends
 540 Δ Maeder Elmer 5
 542 Δ Podzuweit Paul F 3
 548 Δ Sindelo Jos J 4 ①
 549 Δ Power Jas V 5 ①
 Power Jeanette A dra-
 matic tchr
 Peter Kenneth L 3
 551 Δ Fred Ethel Mrs 4
 552 Δ Gorenflo Oscar W 2 ①
 Gorenflo Christian W 2
 553 Δ Hector Emil G 6 ①
 554 Schultz Harry S
 Halter Edw 3
 rear Δ Schultz Edw G & Sons
 ① broom mfrs
 555 Δ Smith Henry V 3
 557 Ludwig Stanley J 5
 558 Δ Sahlen Jos W 3 ①
 560 Sehnale Chas 2 ①
 Humboldt pkwy intersects
 (Not open between Hum-
 boldt pkwy and Fillmore av)
 Fillmore av intersects
 721 Rasp Simon R 5
 Kranichfeld Fred W 3
 722 Δ Dykstra Danl D 4 ①
 Δ Hopkins Wm J 4
 724 Δ Meecey Ralph M 5 ①
 725 Oswald Robt H 5
 Δ Oentinger Wm 4 ①
 727 Kemptner Robt 9 ①
 730 Weidner Jos 3
 Sibler Harry 4
 731 Δ Greenfield Meyer 4 ①
 Δ Serns David 5 elec
 contr
 Hoffman Michl 2
 732 Δ Kaminski Stanley 2
 Boettcher Theo F 4
 Kaminski Theo M 3
 735 Δ Leighton Robt F 6
 Δ Bertrand Mary Mrs 3
 736 Δ Wolf Henry G 4 ①
 737 Δ Fuhrmann Aug A 5
 738 Δ Girmann Henry C 4 ①
 Nieman Chas 2
 739 Glenwood playgrounds
 742 Δ Graber Otto G 4 ①
 744 Menzel Fritz R 4
 748 Δ Anthony Edw J 2 ①
 carp
 Boyer Wm C 3
 750 Δ Berghammer Edw C 3
 Carlin Francis L 5
 754 Hauser Otto J 3
 Roberts Chester T 2
 756 Δ Hoffman Christian 7 ①
 Hoffman Carol E mus
 tchr
 760 Schaefer Anna M Mrs 2
 ①
 Geal John M 2
 761 Public School No 59
 762 West Arth J 6 ①
 764 Δ Walte Lucy L Mrs 1 ①
 Roshler Chas R 2
 766 Δ Heubusch Henry A 2 ①
 768 Schmidt Anna M Mrs 3
 ①
 770 Δ Ensminger Harold O 4
 Draper John 2
 778 Smith Harry G 4 ①
 Hughes Homer 2
 780 Δ Zehler Florence Mrs 6
 781 Tuber Albert 3
 Δ Mueller Edw 3
 rear Kraft Otto 2
 783 Gellenthien Elmer L 4
 Hains Bernard C 3
 784 Sappelt Thos A 5
 Bodhelm Geo E 7
 785 Δ Kessel Wm H 2 ①
 786 Δ Hagendorf Fredk W 3
 ①
 Sydow Chas H 2
 Sydow Kath drsmkr 1
 787 Δ Glass Wm E 6 ①
 Glass Dorothy T nurse
 789 Piehler Wm S 3
 Stantz Wm P 2
 790 Δ Hecke Edw F 3 ①
 793 Δ Steffe Ferdinand J 4
 794 Δ Marzkowski Frieda F
 Mrs 3 ①

80 Winters Edw P 2 ②
 Δ Pellman Irving E 3
 81 Δ Gorham Jos V 2 ②
 Δ Macfarlane Minnie F 2
 82 O'Neill Robt 4
 Δ Colwell Arnold R 4
 85 Δ Davis Nathan 5 ②
 Davis Anne C nurse
 Davis Saml 3
 86 Δ Harris Edw J 3
 Δ Cole Steph L 5
 89 Δ Pfeiffer Frank E 5
 Δ Dickson Wm V 3
 90 Δ Rosenblatt Saml 4
 Δ Gray David 4
 93 Δ Rider Geo J 2
 Δ Mandersheid Anthony 2
 94 Δ Ulrich Emma K Mrs 1
 ②
 Δ Greene Fredk W 3
 Wohlers av intersects
 125 Δ Liebergall Saml 5 ②
 Δ Schiffman Isadore 3
 126 Δ Goldberg Abr 4
 Caplan Sarah Mrs 2 ②
 127 Δ Garber Morris 3 ②
 Δ Garber Benj 4 ②
 128 Nickles Elmer W 2
 Δ Blenklein Cath Mrs 2
 131 Δ Jonas Boris 4 ②
 Δ Levin Abr huckster
 132 Δ Green Saml 2 ②
 Gordon Hyman 4
 133 Δ Neuman Edith Mrs 6
 mus tchr
 Δ Groner Saml B lawyer
 Groner Louis ②
 135 Δ Swerdloff Jesse H 5 pntr
 136 Von Moses 3 ②
 Butler Mary G 2
 140 Δ Hayden Susan E Mrs 3
 ② beauty shop
 Hennessey Fredk 2
 141 Δ Schnitter Jos G 5 ②
 Δ Herschfeld Rachel Mrs 5
 142 Δ Johnson Essie J Mrs 2
 ②
 Δ Samuels David 3
 145 Δ Rosen Jacob 3 ②
 146 Δ Fridman Henry H 4
 Δ Lieberman Jos 5
 149 Δ Malin Saml 5
 Δ Saffrin Saml 4
 150 Carney John J 4
 Δ Casillo Nunzio 5 ②
 153 Δ Shkolnikoff Sara Mrs 5
 ②
 Δ Brook Jos 3
 154 Δ Dubin Chas 4 ②
 Δ Ehrlich Bernard 5
 155 Sernoffsky Simon 5
 Δ Kushner Chas 5
 156 Δ Pape Mathilda E Mrs 3
 ②
 Δ Barnard Frank R 2
 159 DeRenzis Vincent 2
 Δ Hill Isadore
 160 Δ Ross Louis 3
 163 Posner Sol B 4
 Δ Katz Saml 5
 164 Hoyt Everett E 3
 Δ DeRoss Geo W 2
 166 Δ Daniels Bertha Mrs 4 ②
 Deutch Isadore 3
 167 Nowack David 2 ②
 Unger Hugo H 4
 169 Δ Presser Jacob 3 ②
 Δ Kaprow Jacob 2
 170 Δ Cohen Harry H 3
 Volat Saml 5
 172 Δ Pohl David 5 ②
 Δ Cohen Louis 5
 Cohen Jules 3
 173 Δ Ernst Chas E 3 ②
 177 McCarthy Gertrude A
 Mrs 2 ②
 Δ Wiseman Abr 3
 178 Δ Science Morris 4
 Lederman David 3
 180 Δ Shapiro Thos 5
 Δ Dunbar Clifford W 3
 181 Δ Mason Noah 5 ②
 Δ Morgan Sarah M 2
 King Ida R Mrs nurse
 183 Δ Marr Francis J 2 ②
 Δ Stuart Wm E 4
 184 Δ Hurevitz Max 5 huck-
 ster
 Δ Gitlin Harry H 4
 187 Δ Flanel Bertha Mrs 3
 Δ Block Edw G
 Rabkin Sara Mrs 2

188 Δ Stanton Stewart H 4 ②
 Δ Lovett Jos E 2
 191 Δ Trachtman Hyman 5 ②
 Levitsky Isador D junk
 Steemans Jos 4
 192 Δ Lucas Wm D 2
 Ihle Emma Mrs 1 ②
 195 Δ Koehler Alice M 1
 Latchford Frank E 4
 Δ Sommer Roger J 2 ②
 196 Δ McLean Frank R 2 ②
 Δ Frederick Anna Mrs 2
 197 Δ Rott Martin 3 ②
 Billings Stella G Mrs 2
 198 Δ Pitzl Leopold 4 ②
 201 Δ Maier John J 3 ②
 202 Δ Feenstra Peter J 3 ②
 Δ Sindecuse Clara Mrs 2
 Sindecuse Blanch A mus
 tchr
 205 Δ Garliner Israel 3 ②
 Δ Davis Paul P 3
 206 Lindeman Fred 4 ②
 Δ Evans Geo F 3
 208 Δ Tick Leonard H 3 ②
 209 Δ Alfes Abby C 1 ②
 Δ Alexander Wm P 2
 Humboldt pkwy intersects

257 Paradowski Walter J
10 ③
Trabka Adam 4
258 Nowak John H 2
Wolanczyk Jos S 1 ③
Lewandowski Peter E 3
259 Δ Sahr Wm 3 ③
Cielenkiewicz Ignatz 3
③
260 Δ Krzywosz Andrew P 5
③
Gonski Leonora Mrs 4
262 Karl Michl 2 ③
Sammelwitz Fred 6
Berschek Eliz A Mrs 2
Feser Aug A 3
263 Witka Jos 4 ③
Gibbons Edw 2
264 Malachowski Walter J 4
Lexner Cyril F 3
265 Heller Anna M Mrs 5
③
266 Helstowski Frances Mrs
2
Schuetz Jos 2
267-73 Chic-Maid Hat Mfg
Co Inc
270 Kleso Minnie 1 ③
272 Buechner Frank X 4
274-80 Δ Home Family Lndry
Inc
279 Kuster Jos J 3
281 Vacant
289 Wielgesz Antoinette
Mrs 3 ③
291 Krause Frances Mrs 3 ③
Ronski Albert B 4
Genesee intersects
322 Hartl Margt Mrs 5 ③
324 Clauss Thos 2 ③
Elsaesser Herbert 4
328 Schulz Oscar 3
Vollert Frances 1
332 King Odelia B Mrs 1
③
Syrek Frank 3
334 Δ Koller Andrew P 2 ③
335 Δ Deck Emil Rev 4
St Mary of Sorrows
Rectory
338 Colling Sabina Mrs 2 ③
342 Wild John 5 ③
344 Δ Szpakowski Walter C
3 real est
Igoe Geo 4
346 Δ Buchbinder Geo A 7 ③
350 Δ Kern Felix J 1
351-53 St Mary of Sorrow
Girls' School
352 Δ Knab Wm F 4
Britton Albert B 2
354 Hillburger John 1 ③
Schreiner Chas J 3
355 Δ Pomholzer John 3 ③
Tully Mary A Mrs 3
357 Δ Merkel Albert P 4
358 Metzger Saml J 2 ③
360 Δ Wedgery Wm E 3 ③
361 Δ Doertler Margt Mrs 2 ③
Doertler John M 3
Spang Gertrude nurse
364 Δ Roetzer Jas J 5 ③
366 Telaak Jennie M 2 ③
Feldt Edw A 2
367 Parzynski Jos 3 ③
Radwan Wm 2
369 Δ Maul Herbert A gro
370 Schoenborn Geo J 4 ③
371 Δ Balbuzoski Frances Mrs
6 ③
Carney Mathew A 5
374 Roedel Alf W 2 ③
Bushy Richd E 3
375 Korst Wm 2
Hartl Henry 4
376 Lichtenthal Nicholas M
2 ③
377 Δ Kurchhoff Alf E ③
genl contr
Lipka Jacob V 2

380 Δ Lutz Mathias 3 ③
Sauer Howard E 3
381 Δ Braun John J 5 ③
Huber Frank J 4
382 Motsch Eliz H Mrs 1
Pillarz Jos A 5
383 Vacant
384 Lothringer Jos A 4 ③
387 Schwager Julius 3
Hehr Franklin F 2
Regan John J
389 Fruth Cath Mrs 2 ③
Δ Schulz Elmer 2
390 Block John 3 ③
Δ Kieser Nicholas 5
393 Bast Regina Mrs 1 ③
Aschenbach Otto 4
396 Δ Doertler John R 2
Heigl Mathias 4
397 Zdarsky Wenc 5 ③
Ewers Waldemar 5
398 Goldschmidt Edw M 3
③
Petz Jos 3
399 Majewski Frank W 7
400 Δ Lederer Minnie Mrs 3
③
401 Δ Doepp John J 3 ③
Schwab Raymond J 3
402 Bukolt Emily M Mrs 4
③
Rauch John F 2
Rauch Bertha L Mrs
nurse
403 Hartmann Lena E 3
Raikes Max 7
404 Δ Hildenbrand Edw F 5
③
Melndl Max 4
Best intersects

- 71△Engler Chas 3 ①
 73△Widmer Edw P 2 ①
 74△Fabisch Emil L 3 ①
 77△Stoker John S 2 ①
 78 Daw Amella W 5 ①
 81△Woelfel Louis W 2 ①
 82△Gross Max 4
 85△Shine David 4 ①
 86△Chazen Benj 3
 89△Reuss Wm J 4 ①
 90△Stein Jos J 3 ①
 93△Finkelstein Saml 5 ①
 94△Kelly John L 2 ①
 97△Redstone Nathan B 6
 ①
 98△Lang Jos M 3 ①
 101△Fraino Edmund T 2 ①
 102△Schmitt Lawrence J 6
 ①
 104△Horwitz Nathan G 3 ①
 105△Braner Sophia Mrs 7
 ①
Wohlens av intersects
 114△Navagh Geo E 6
 115△Horowitz Isaac 2 ①
 △Grossman Leo D 3
 117△Rosen Frank 3
 118△Keyser Jacob W 2 ①
 121△Suttell Frank M 4 ①
 122△Strebel Milton C 3 ①
 125△Bomm Jacob J 2 ①
 126△Wanentmacher H Chas
 2 ①
 Stack Thos J jr 3
 129△Scheur Nathaniel ①
 130△Leutho Rose Mrs 1 ①
 Leutho Alvin P 3
 133△Brock Harry 3 ① junk
 134△Gerber Constant 4 ①

- HAMLIN ROAD—Contd**
 137△Frank Phillip 6 ①
 △Goldstein Irving Ins
 138△Glaser Saul 6
 139△Buckley Wm T 3 ①
 142△Tugg Benj S
 143△Farber Chas B 3 ①
 144△Henesey Frank H 4 ①
 147△Ulrich John M 3 ①
 △Ulrich Alf L phys
 148△Dietrich Girard A 3
 151△Lulppold Anna E Mrs
 1 ①
 152△Tiberl Henry 6
 155△Fortenbough J Warren
 4 ①
 156△Roth Fredk E 2 ①
 Hurley Jas F 3
 159△Davis Harry J 4
 160△Wleman LeRoy J 4
 163△Kloesz Wm H 5 ①
 164△Wunsch Marie Mrs 2
 ①
 167△Hopping Walter M Rev
 ①
 168 Meegan Mchl J 2
 △Miller Arth L 1 ①
 171△Glinther Geo L 2 ①
 172△Knab Jos 4 ①
 175△Lipson Wm 3 ①
 178△Frank Herman L 3 ①
 179 Mahler John 2 ①
 182△Chapman Roy M 3 ①
 183 Simon Kath Mrs 1 ①
 184△Rosenberg Sidney 5 ①
 188△Kleinfelder Henry E 3
 ①
 191 Vaacent
 192△Rappold Geo C 4 ①
 195△Furminger Sarah Mrs 1
 ①
 199△Wagner Victor 4 ①
 202△Phillips Louis 2 ①
 203△Foster John B 6
 204△Rindfuss Wm 3 ①
 207△Hahn Ernest J 5 ①
 210△Kilbert Frank jr 4 ①
Humboldt pkwy intersects

HERMAN—Contd

- 279 Schuster Peter 2 ①
Fisher Heyward C 2
Schmitt Albert P 2
- 281 Kampoff Geo P 2
Burkhardt John J 3
Stephens Wm A 3
rear Bishop Theron B 3
Becker Edw A 5
Bleiler Edw J 2
Seeger Herman 2
Corbett Kath Mrs 2
Weed Mary Mrs 2
Uhrhan Raymond E 2
Schaffner Ernest 3
- 283 Eberle Geo L 2
285 Luksch Jos G 4
rear Frischoltz Margt Mrs 2
287 Rupocinski Chester 4
- Genesee intersects
High ends
- 296 Zubler Alf J 6
298 ΔSchamberger Cecile
beauty shop
300 Shulz Theo shoe repr
304 ΔBaumler & Weber Co
auto reprs
ΔBaumler Albert R 6
308 Dischner Carl 5
Nigro Danl A 5
310 Meyer Walburga Mrs 1
Eddy Eliz Mrs 4
312 ΔKlausman Wm L 3 ①
ΔBruketa Andrew 3
313-17 ΔUnited Truck Owners
Service Inc auto repr
Airdrome Welding Co
318 Dixwell Richd 3
ΔHofmeister Henry F ①
319 ΔWeber Mary F Mrs 3
320 ΔNagel Jos J 3 ①
rear Hochmuth Geo 4 ①
321 Ponholzer John 3
Cronk Edw I 2
322 ΔKohl Geo M 4 ①
ΔFrance Runkel 3
323 Ay Aug C 3 ①
Hallfarth Kurt 3
ΔReid Eliz 2
325 Maier Jos T 3
Cycon John R 4
326 ΔZimmerman Chas W 6
①
ΔLang John 3
327 ΔWitte Ernst R 3
329 ΔLauchert Raphael 3 ①
330 ΔBeisiegel Minnie Mrs 2
①
Brinkman Alf J 7

- 331 ΔKirst Alf 3
334 ΔGentner Paul H 3 ①
ΔGlose Alphonse J 3
335 Wallenber Harry A 5
Stocker Anton 3
336 ΔNaukam Albert F 5 ①
337 ΔRiford Eliz Mrs 7 ①
340 ΔStrohenger Geo 1 ①
Trautman Fred J 4
ΔHereth Chas J 3
341 ΔBerg Henry C 2 ①
ΔHeckman Alvis P 6
342 Vacant
343 ΔSchwab Mathias J 2 ①
plmbr
ΔJaekle John L 2
346 ΔMcIntosh Sherman X 3
ΔMathewson Wm G 5
rear Horn Otto 3
347 ΔYoung Louise F mus
tchr
ΔYoung Emfl 4 ①
348 ΔHaderer Anna M Mrs 4
①
Wolf Aug J 4
349 Radwan Jos 7 ①
352 ΔRoemer Cora A Mrs 2
①
Hannerkam Anna M Mrs
2
E North ends
- 353 ΔSwerdloff Harry 4 ①
357 Edenhofer Simon 1 ①
Allen Jos L 4
359 ΔMittler Lawrence J 2
①
Holzer Otto C 3
363 ΔSchmitt Mary L Mrs 3
365 ΔDressel Earl C 3 ①
ΔGans Frank 2
369 ΔFischer Jacob 3 ①
ΔBonnes Henry J 3
372 Weschenfelder Arth W
6 ①
Mergenhagen Frank J 4
373 ΔDoody John F 4
ΔWerdein Alois J 2 ①
Buffalo Catholic Federa-
tion (Central Body)
376 Clauss Anthony J 10 ①
ΔLang Matthew 2 pntr
377 ΔSchwendler Henry F 4
①
378 Maue Jacob F 3
Wolf Anthony 2
379 ΔSeifert Geo G 2
ΔKarlis Eliz H 3
382 Koch Robt J 3
383 Fritz Margt A 1
ΔMatot Edw F 2 ①
384 ΔWagner Peter 2 ①
ΔHaber Theresa M Mrs 1
385 ΔSchoy Chas F 4 pntr
ΔSchoy Wm E 3 ①
389 ΔBerger John L 2 ①
Klein Harold E 4
392 ΔRoth Geo A 5 ①
393 Bremer Geo L 2 ①
Mueller Lydia K 2
394 ΔVergils Herman W 3
①
Vergils Chas & Sons exp
396 ΔRobinson Louis J
Frost Alf W 2
400 Cook Morris J
rear Mittner Henry W
401 ΔWeckerle Edw A 6 ①
food broker
Valtin Edw M 4
403 ΔKatz Louis 4
Felix Chas 4
404 Smith Paul W 2
Kendall Fred 2

400 Δ Berger Geo 3 ①
 Berger Bros carp contra
 407 Rhodes Caroline J Mrs
 1
 Metz Arth H
 so cor Humboldt Square Evan
 Church
 Best intersects

463 Δ Hoefner Andrew R 3 ①
 467 Δ Bamberg J Adam 4 ①
 Δ Knoll Carl V 4
 468 Kummer Bakery
 Δ Caldwell Albert W 3
 469 Δ Murbach Louis J 2 ①
 gro
 Murbach Oscar H 3
 471 Yeager John W
 473 Δ Glogan Theresa Mrs 4
 ①
 476 Δ DeFreis Margt Mrs 1 ①
 Straub Karl K 3
 Δ Trankle Albert B 3
 480 Cobbet Mary Mrs 1 ①
 Δ Cobbet Edw 2
 482 Roth Leonard L barber
 484 Arras Mary Mrs 3 ①
 Wentland Edw 3
 487 Public School No 39
 488 Δ Herrle Edw 4
 490 Δ Dean Martha Mrs 3 ①
 Edie Talmadge 3
 492 Koeth Theo barber
 Δ Dalgler Norman M 3
 Keeney Donald C 4
 497 Δ Marchant's Grille
 Marchant Earl F 3
 499 Fisher Conrad 3
 Δ Fuhr Marie Mrs 2 ①
 Timon begins
 501 Δ Schwartzott Anna M
 Mrs 3 ① delicatessen
 rear Kasper Henry F 4
 502 Δ Colwell Albert 4
 Graeber Chas F 5
 503 Halsing Peter 3
 507 Sheffield Lyle 5
 Tucker Geo R 4
 rear Tanzer Fritz O 4
 Joslyn Lawrence W 4
 508 Erden Maud Mrs 3
 510 McGrath Edwin C 5
 Yauch John C 4
 511 Δ Jung Caroline Mrs 5 ①
 512 Woodrich Louis C 5
 Δ Egloff Frank 7
 rear Wettlauffer W Kenneth
 4
 513 Kross Geo 2
 Grey ends
 516 Seufert Otto F 4
 Bureau Jeannette Mrs 3
 rear Wettlauffer Ida Mrs 2
 Collier Edw J 2
 Mudd Albert N 4
 518 Δ Luedemann Fredk J 2
 ① shoes
 North Electric Co time
 recorders
 Detex-Eco & Newman
 Watch & Clock Corp
 Simplex Time Recorder
 Co
 rear Walker John 6

519ΔTegler Minnie Mrs 2
gro
Smith Clayton E 3
Jacobsen Victor E J 2
522ΔFreiburger Albert G 4
rear McCron Thos 3
Suski Mary Mrs 5
523 Wister Cath Mrs 2
Wister Emma Mrs 2
524 Haas Henry 4
Grimmer Raymond J 6
rear Engel Margt Mrs 1
525ΔWurzer Wolfgang 6
526 StJames Evangelical
and Reformed Church
528ΔOtt Walter Rev 3
529ΔSchmidt Harold C 6
Walbeck Leonard C 3
532 Christbaum Howard 3
Ruess John L 3
533ΔGatther Frank G 2
Gallagher Danl 3
535 Smith Wm F 6
ΔSmith Denver 4
538ΔGoergen John I J 8
Goergen John I J jr
huckster
539ΔFroelich Fredk E 4
Kadow Herbert G 2
541 Landberg Jos 4
Smith John J 2
545ΔBerman David 4
ΔBookbinder Morris D 3
546ΔGartler Jos M gro
Gartler Frank N 3
Johnson intersects
553ΔMeisl Alois G restr
554ΔNeureuter Wm 4
meats
555 Schmidt Ray L 4
557 Reissenzehn Boniface 2
559 Heubsch Xavler 2
Emser Wm F 2
562 Hanff Minna O Mrs 3
Puerner Mary C 1
563 Gartler Jos M 2
Russel Raymond C 3
Weinholtz Edw J 2
565 Woodham Jos H 2
Mann Marion Mrs 1
Holzwarth Albert C 3
566ΔGasser John 4
Lewis Frank 2
569 Raab Aloysius F 4
Schultz Elmer 4
570 Emser Christine Mrs 1
Hall Christ 3
Schultz John 3
571 Scott Frank P 3
Wurtz Harold 2
572 Schuldes Jos J 4
Hosmer Danl N jr 7
575ΔLannen Robt E milk
Lannen Christina Mrs 1
Zittle Eleanor Mrs 3
576 Emser Edwin C 11
Wolf Elmer 7
rear Witezak Thaddeus 3
577ΔHaefner Jos G 5 deli-
catessen
Graff Frank 5
578ΔWagner Richd P 3
ΔCrow Wm E 3
Wolbert Andrew J 3
Sherman intersects
584 Thiele John H gro
Weinholtz Christian 4
593ΔBuchbinder Bros auto
reprs
595 Gilbert C & E F Inc
sheet metal wkrs
596 Lippman Clarence C 3
598ΔWild Albert M 4
Fox intersects
617 Vacant
622 LaPress Robt F 3
624 Lohrke Herbert H 5
628 Schneider Geo J 5
630-38 Vacant
640 Danahy-Faxon Stores Inc
(br) gro
ΔSmith Lovering E danc-
ing tchr
642ΔHygiene Pharmacy
Dozoretz Louis S dentist
Schrasek John C 1
Herman intersects
Genesee intersects

514ΔGarliner Jack 3
dentist
517ΔEberhardt Wm M 3
ΔWilder Bernard E 3
518ΔFloss Geo J 5
ΔFloss John G 2
521ΔButton Leon 3
Schofer Antoinette Mrs
4
522ΔEnsminger Austin W 2
ΔHotte Geo 2
525ΔMacWilliams Geo D 3
528ΔChalmer Wm L 2
ΔDombrowski Jos 3
530ΔBlacklock Archie L
floors
ΔMcHenry Edw R 5
531 Keyes Thos J 2
532ΔMissall Walter K 3
ΔHemedinger Henry 4
533ΔHackett Blanche S Mrs
1
537ΔKelpper Caroline Mrs
1
ΔLauth Grover S 3
ΔWind Alvin W 4
538ΔMartino Jas V 3
Rogers Jennie Mrs 3
Martino Isabel R mus
tchr
Buell av begins
543 Rung Henrietta K 1
ΔGoodman Wm J 2
544ΔNoeller Geo J 2
ΔStebbins Peter H 2
545ΔHalleck Lawrence W 6
546ΔSchimpf Robt L 3
ΔMcNamara Jas P 5
547ΔWhitehead Mary C 1
nurse
ΔWhite Wm D 2
549ΔSchneider Harry E 4
Florida ends
551ΔRockwitz Steph 7
ΔKrantz Sidney J 2
554ΔFiddler Jos 4
ΔFlynn John E 5
ΔNorton Fred W 2
Cushball Margt Mrs 1
555ΔMueller Karl P 5
558ΔNewman Jos 3
Forman Saml A 3
559ΔPetry Mario M Mrs 2
Kasner John J 5
Herzog Chas P 4
562ΔKenna Philip J 2
ΔHoschled Chas F 5
563ΔBachmann Frank P 2
Malucci Michl 4
565 Stressinger Russell V
Williamson Geo E 2
566ΔJackson Wm W 2
ΔGordon Wm A 2
568ΔCaterino John M 2
Skill Chas L 3
Skill Anthony 5
569 Klein Morris 3
ΔFoster John T 3
Kilzer Chas W
572ΔFraser Leslie T 4
ΔGillies Geo H 3
573ΔHennessy Arth D 4
Ullman Robt A phys
576ΔHoll Marie Mrs 1
ΔDugal Arth 3
580ΔBritt Patk 3
582 Cegielski Wm M 4
Cegielski Martin 2
Northland av intersects
cor StFrancis deSales RC
Church
598ΔTrautman Anna Mrs 6
Hoelperl Ernest G 4
ΔFleming Wm J jr 3
608ΔWhite Mary Mrs 1
ΔJay Louis L 3
612ΔMontague Jos 2
ΔHoffmeyer Norbert C 3
614ΔCleary Mary E 2
ΔCasey Edw J 3

615 St. Francis de Sales RC School
 617A Rausch Frank F 3
 618 Hurz Henry 2
 Weese Ernest 3
 621A Freedman Saml 6
 623A Cook Geo J 4
 626 Temple Beth-David
 630 Vacant
 633A Stein Theo J 4
 634A Ruckdank Harris 4
 Goodrich Jerry 3
 Blander Eva Mrs 2
 638A Downey Danl J 3
 McKinnon Donald J 2
 641A Ferkel Phillip J 2
 644A Wieland Frank H 2
 645A Cloth Dominic 5
 648A Wenrich Arth K 2
 Kaminski Jos 5
 649A Heintz Robt A 2
 652A Henzel Ruth Mrs 3
 Samuels Jacob D 2
 653A Nowak Stella F Mrs 1
 656A Hill Theo A 3
 Hoeckel Edw W 3
 658A Jones Olin A 2
 O'Neill John C 4
 660A Groh Raymond P 5
 662A Metz Emil F 3 bldg
 Metz Susan Mrs 3
 Brunswick blvd ends
 663A Goettelman Julius Jr 2
 666 Haury Rudolf G 4
 Muther Joy C 1 nurse
 669A Hossenlopp Frank S 2
 670 Vacant
 672A Barter Kath Mrs 6
 673A Schellhorn Jacob 2
 674A Koblenz Sadie Mrs 2
 Kushner Albert 3
 677A Betz Jacob 2
 678A Bingle Geo C 2
 681A Zolte Harry 3
 Butler av ends
 682 Eger Emil H 3
 Blosser Jos L 2
 684 Herberston Morton L 1
 686A Geddes Jas T 5
 Sidney begins
 691A Kistner Arth W 3
 694A Wagoner Kath Mrs 2
 695A Fisher Fremont H 3
 Fisher Vera C mus tchr
 698 Vann Fannie M 1
 Bush Harry 2
 Scheurich Silas S 3
 699A Rossen Simon 9
 700 Kingsley Harold C 3
 700A Harper Charles 2
 704A Howell Eliz Mrs 2
 Kam Theresa W Mrs 1
 705A Pfeiffer Edwin J 2
 706A Dietel Geo J 4
 709A Fuchs Louis G 6
 Goulding av ends
 710A Burgasser Mary G Mrs 5
 Phelps Chester A 6
 712 Vacant
 716A Krueger John F 5
 Inter-Park av begins
 717A Cooper Jos V 4
 723A Dugan Hazel Mrs 4
 beauty shop
 724A Goebel Theo E 5
 Keller Minnie Mrs 3
 728 Hoefner Anselm M 3
 732A Worth Louise Mrs 5
 738A Samella Louis 6
 mus tchr
 Colville Jennie P 1
 740A Fuzak Albert W 2
 746A Fernandez Abr 3
 750A Chely Louis H 3
 nw cor Second United Presby Church
 E Ferry intersects
 756 Vacant
 760 Taylor Bros Ice Cream Co
 Rayman Harold W 2
 761A Kamrath Gustave G 3
 Humboldt Club
 765 Repschlagger Aug J 3
 766-70 Church of the Holy Communion (Episcopal)
 767A Frohe Ferdinand A 2
 769 Roska Louis J 3
 774 Wagner Rador 4
 DeLuca Jas 2
 778 Schiller Karl 3
 Axlerod Saml 2
 Woodlawn av intersects
 787A Meyer Carl 6
 Zenger Mary Mrs 3
 791A Young Noah F 5
 792 Humboldt Parkway Methodist Church
 794A Dussing Frank E 2
 Berger Harry 3
 795A Zibold Frank A 2
 796A Zimmerman Roy 4
 Hannah Zolt J 3
 800A Sperber Paul W 3
 803A Crouse Irving I 3
 804A Weckerle Henry P 3
 Winslow av intersects
 807A Walpole Frank H 3
 811A Zwickel Julius W 5
 814A Weidman David H 4
 Thompson Lucian E 2
 815A Haumann Gustave C 4
 Woepfel Emil I 6
 817 Goetz Mrs 1
 818A Smith Libbia Mrs 2
 821A Rother Ida I Mrs 1
 Kreinhoder Herbert P 3

822A Elberg Susan M Mrs 2
 826A Krieter Saml 4
 Mendelow Martin 3
 832A Hassemann Paul H 5
 Weigel John T 6
 834 West Peter G 4
 rear Schmitz Kath nurse
 Schmitz Ludwig 3
 Glenwood av intersects (ex not open)
 835 Vacant
 836A Simmons Leo C 2
 839A Schrankel Howard L 1
 chiropractor
 842A Terbrack Augusta Mrs 2
 Jettler Geo E 3
 845A Miller Henry G 3
 846A Busse Albert W 3
 849A Miller Henry G Jr optometrist
 Gram Rose S Mrs 5
 850A Smith Aug C 3
 Strickland Arth L 3
 Woepfel begins
 855A Vowinkel Harlan G
 Ediges Jos F 3
 859A Haar Harry N 3
 Roecker Edna W Mrs 1
 860A Killinger Albert O 3
 Lewis Sterling D 3
 864A Baumler Chas A 8
 865A Wischerath Albert P 6
 866A Metz Lillian S 6
 870A Burwitz Wm H 6
 naturopath
 Burwitz W Herbert phys
 Linderman Nicholas phys
 Preisinger Adele phys
 874A Rettig John H Rev 5
 876 Emanuel Evangelical and Reformed Church
 E Ullica intersects
 879A Wylczala Victor B 4
 883A King Edna H Mrs 2
 885A Coffey Lester L 3
 Frazier Dalsr D Mrs 4
 Thomas Paul 2
 Eberz Carl J 2
 889A Kolassa Jos A 5
 890A Eberz Harry H 2
 Stone Wm 3
 893A Mead Danl J 5
 894A Herman Lydia B 2
 Karkos Louis F 2
 896A Schultz Geo S 2
 Penny Jos M 4
 900A Ginsburg David M 4
 Peterson Harry 3
 Goldstein Louis 3
 901A Eckert Cath M Mrs 2
 Eckert Milton B 5
 Kochems Harold G 3
 904A Schmitz Louise W 3
 Braunlich Julius R 6
 905A Sellheimer Henry W 2
 Parker Baron L 4
 908A Deveso Frank 2
 912A McGuire Wm D 3
 915 Lossen Louis P 2
 Lecandowski John I 3
 916A Ellison Albert R 3
 Landon intersects
 919A Finkle Abr 2
 923 Stilerater Leonard F 8
 Stilerater Harry J 5
 924A Haas John G 3
 Lester John J 2
 925A Griffin Thos 3
 928A Metz Julius E 3
 Metz Construction Co
 Metz Geo H 4
 931A Stilerater Fred F 3
 932A Zenkert Chas A 3
 Zitzer Louis W 2
 935A Jung Elmer F 5
 936A Metz Cornelia C Mrs 3
 Faber Eliz Mrs 3
 938 Jensen Donald W 3
 Stone Franklin J 5
 942A Grupp Otto E 11 bldg
 Riley intersects
 945A Walberg Gerrit C 3
 Lewis Frank E 5
 947A Hayes Wm A 2
 Aldiaw Howard S 3
 949A Kennedy Jos F 2
 950A Turski Michl A 5
 Kane Jos A 8
 953A Wollschlagger Emil H 3
 Brenner Clarence H 4
 Letz Geo J 3
 955A Westphal Frank C 2
 956A Pawlowski Stephanio M Mrs 4
 McIntyre Ray H 4
 961 Ziolo John real est
 Drumsta Peter 4
 965 D'Arcangelo John 4
 969A VanLoon Frank F 1
 Girard pl begins
 971A Meyer Pauline K Mrs 2
 Henrich Carl E 2
 977A Schaaf Eliz Mrs 2
 Kingsley ends
 984A Grensauer Chas J 6
 985A Ostrofsky Israel T 6
 Ostrofsky Irene nurse
 989A Ruse Eliz H Mrs 5
 992A Zilliox Herbert W 5
 993A Schnelder Alphonse W mus tchr
 Kibler Albert J 5
 1002 Jansen Jos B 2
 Steudle John M 3
 1004 Lenz John A & Sons
 Lenz John A 5
 Lenz Herman 4
 1008A Steudle Chas F 4
 1012A Ernst Aug E 3
 1016A Walkowiak Anthony J 2
 Northampton intersects

STREET NOT LISTED

**INTER-PARK AV — From
716 Humboldt pkwy east to
Fillmore av**

- 17 Coyle Jas A 5
Danzl Hugo 3
18 D'Addizio Frank 2 ①
D'Addizio Jos 4
△Sarles Dorothy Mrs 5
21 Marchant Edwin D 4
Thorman Martin J 2
rear Schlageter Isadore C 1
tailor
22△Franklin Albert 2 ①
Lempke Bernice 2
23 Schwender Cath Mrs 3
①
26 Beyers Stanley J 4
27 Dudley Elon H 2
28 Pfeifer Louls 2 ①
△Steinbruckner Geo A 3
29△Giancarlo Antolia Mrs
2 ①
30△Strever Fredk W 2 ①
31△Fillor John J 7 ①
35 Tleske Chas T 2
Staines Guy G 3
36 Brown Julia Mrs 2 ①
37 Haldeman Erwin A 5
38 Casper Jos A 1 ①
Conniff Harry J 3
40△Souter Geo F 3 ①
41 Hancock Thos H 2 ①
45△Knoblock Thos A 2
Geiger Alice Mrs 1
46△Kieffer Kresenz Mrs 3
①
Mahler Geo E 1
47△Kirkman Walter 5 ①
△Belter Edw N 3
48△Joslyn F Martin 2 ①
Gould Floa 1
51△Mutignani Peter 5 ①
52 Stack Jas 2 ①
Sillesky Jos 3
53 Lull Jos J 3

- 54△Brindle Agnes R Mrs
2 ①
Gaze Ernest 2
57△Stallone Dominic 7 ①
SanFillippo Jos A 2
58△Telaak John B 6 ①
plmbr
59 Nease Lena Mrs 3 ①
Rust Theo 2
60 Trietley Carl W 9
63 DeGato Jos 4
64△Smith Wm O 5 ①
65△Shea Gordon R 3
Kramer Otto F 3
66 Osswald Anthony I 4
68 Dobmeler John jr 3
Scherrer Matthew G 3
71 Marzello Saverio 9 ①
△Pietulnsky Isadore 3
72 Kuhlewind Norman C 3
Noelk Phillip C 4 ①
73 Vitalo Henry S 8 ①
△Tomaselli Jos jr 2
75 Dean Chas W 4
Bork Elmer C 3
76 Saviola Jos 7 ①
Rosati Russell 4
77 Boeck Josephine Mrs 2
①
78 Ross Nicholas 2
DeLeonardis Anthony 2
△Matty Frank J 3
81△Balocco John S 5 ①
genl contr
82△Manhardt Peter R 3 ①
Blair Richd A 2
83 Wentzel Chas 5 ①
Adams Geo 2
84△Klein Cath W Mrs 3
①
△Snelling Martha J Mrs
4
86 Pandolfi Alex 3 ①
△Cavanaugh Bert J 3
87 DiPirro Nunzio G 4
Ghianni Buono 7
Vece Nicholas 1
Fillmore av intersects

JOHNSON — From 700
 Broadway north to Best
 12 Franks Fred J 4
 13 Stoczynski Stanislaus 6
 14 Maurer Michl F jr 3
 ΔOsborne Geo G 2
 18 Zimmer Mary Mrs 4 ①
 Martin Edw A 2 huck-
 ster
 rear Miller Jos I 3
 ΔSattel Chas J 2
 19ΔSilverstein Saml 3 ①
 ΔEdelman Morris 2
 20 Wisniewski Lucy Mrs 3
 Smades Edwin J 3
 21 Bauer John 2
 Linbrunner Chas 2
 23 Eckl Wm J 5
 Seel Jos M 3
 24 Hipple Geo R 3
 rear Schmitt Oscar J 2
 Grundner John J 2
 27 Michels Dorothy M 1 ①
 Mauerhofer Jos A 5
 28 Wutz Barbara Mrs 3 ①
 29ΔStockman Casper S 3 ①
 Stockman John A 2 ①
 rear Knight Ethel Mrs 2
 30 Kolb John S 4
 Miziolek Peter 2
 32 Buettner Geo 3 ①
 Zadel Cora Mrs 2
 33 Engine Co No 27
 34 Czajka Walter A 2
 Schmidt Inez Mrs 1
 35 Boergers Wm A 3 ①
 Dorablala Leonard S 4
 rear Anderson Jos 2
 36 Fechter Bernhard 1 ①
 Metzger Francis H 4
 Ball Kath Mrs 3
 37 Telaak Frank X 4
 38 Gollwitzer Jennie O Mrs
 5 ①
 42ΔMattloll Alipio 4 ①
 Marano Michl J 3
 43ΔBohn Adolph P 4 ①
 Dauscher Wm E 2
 46 Koch Albert 5 ①
 47ΔLennartz Aug L 8 ①
 50 Ferdinand Chas M 2
 51 Volland Anthony 2 ①
 Brownsey Martin 2
 53ΔHiemenz Louise B Mrs
 6 ①
 rear Vacant

54 Bonnes Amella M 2 ①
 55ΔLevy Hannah Mrs 2 ①
 Hoelzle Frank H 4
 rear Mazor Alex J 2
 Coyle Earl J 3
 56ΔJewish Mothers Club
 (home for children)
 59ΔBall Bernard 3 ①
 Roetzer Edw G 4
 ΔBall Dairy
 Koshnick Helen M Mrs
 2
 60 Bonn Nicholas A 6
 Goszka Anna Mrs 3
 Kobrin Bessie R Mrs 3
 62 Shuler Andrew H 3
 rearΔSchulz Herbert F 4
 63ΔSeltz Bernard J 8 ①
 65ΔSchmidt Anna M 4 ①
 66 Stauth Helen Mrs 4 ①
 ΔStauth Jos F funeral dir
 68ΔPriebe Michl J 6 ①
 69 Thornton Wm J 3
 70ΔSlegner Geo A 1 ①
 71ΔSohinki Mathilda Mrs 4
 Brucato Jos 5
 rear Frank Geo W 3
 72 Miller John S 7 ①
 74 Yueckstock Clarence F
 5
 rear Lorenz Gustav A 3
 Fragale Anthony F 5
 75ΔNiederpruem Adam J 5
 ①
 77 Rose Herman 2 ①
 ΔFaber John A 3
 ΔWolf John R 3
 rear Kuczkowski Alois T 4
 78ΔHaas Theresa M Mrs 2
 79ΔLauth Roofing & Siding
 Co
 Lauth Edw N 3 ①
 82ΔHaas Louise M 2 ①
 83 Stock Jos F 4 ①
 Welter Henry W 2
 86ΔDittmar Geo M 2
 Eckert Eliz C 1 nurse
 Syracuse Anthony G 4
 89 Schwarzmueller Wm 3
 Deneke May Mrs 3
 90 Graf Andrew G 1 ①
 Bethge Sidonia Mrs 3
 Blumme Leo G 2
 92 Germann Louis 4
 Gordon Clarence H 3
 93ΔSchutz Wm P 3 ①
 95 Eckert Cath M Mrs 6
 96 Kessel Frances K Mrs
 1
 Hiemenz Jos J 4 ①
 97ΔNorth Chas H 2 ①
 100 Schnier John 3
 Hepp Matthew 2
 rearΔFoote Frank J 2 ①
 Zankl Edw 2

101 Hoffman Frank H 4
 102 Airco Ventilator Works
 Heatco Edw H 2
 Graf Carl 2
 103 Regula John S 3
 104 Foster Wilbert L 3
 Sallinardo Jas 3
 105 Reiser Mary A Mrs 2
 Reiser Louis G 5
 rear Ghilandoni Torido N 2
 107 Randall Arth A 4
 Eborie Howard B 3
 108 Lein Fred 1 3
 Weldman Andrew J 4
 111 Palmer Faye H 4
 phys
 112 Rappold Geo H 4
 Huber Anna M 3
 114 Daigler Franklin E 3
 Winnert Franklin W 3
 rear Schalk John F 5
 117 Zimmerman Bernard F 4
 119 Offenhamer Adolph H 1
 Dewitz Chas 2
 Haberer Earl O 4
 121 Mueller Theresa A Mrs 4
 Sycamore intersects
 142 Maurer Michl 2
 Kareff Morris 3
 rear Thompson Roy J 3
 Thomann Irving J 4
 145 Pfuhl Clarence O 2
 Sterling Tea Co (whse)
 146 Vogt Oliver J 2
 Bosinski Wm F 6
 rear Phillips John 3
 147 Albach Jacob C 2
 148 Leisten Leo H 5
 Dressler Lillian Mrs 2
 149 Klein Theo 2
 151 Frey Jacob 4
 152 Biller Rose B Mrs 1
 McMartin Susan Mrs 4
 154 Weikert Augusta H Mrs 2
 Bayer Mary Mrs 1
 rear Pellinat Paul 4
 155 Schrader Grover H 5
 Schrader Arth 4
 157 Gold Margt Mrs 1
 Bellow Martin 3
 Kralick Edw 3
 158 Krentz Robt 4
 Evans Steph 2
 159 Gerlach Barbara Mrs 1
 160 Hardinge Oil Heating
 Corp oil burners
 Gebauer O & E Co
 sawdust
 Gebauer Louise M Mrs 1
 Delbel Mary A Mrs 2
 Jaeger Arth J 2
 162 Beyer Edwin A 5
 163 Helmrich Freda 2
 Lemke Jos R 2
 164 Seubert Fred G 3
 165 Schmidt Emma R Mrs 1
 Nihart Chas J 5 exp
 169 Frohe Matthew 3
 rear Dorr Mary Mrs 3
 171 Moser Ida Mrs 3
 172 Bethel Baptist Church
 rear Bessel Ernest D 4
 173 Morris Thos B 2
 Morris Roy elec contr
 Diebold Arth A 5
 174 Heindl Michl 4
 175 Harrington Helen J Mrs 6
 rear Clarkson John 1
 176 Bauer Adam P 3
 177 Burger Elmer 2
 179 Cwiklinski Wm A 2
 Hammer John 4
 180 Tusch Henry J 2
 181-203 Johnson Street
 Play Grounds
 182 Seas Wm E 3
 184 Zimmerman Cath Mrs 3
 190 Wagner Jos M 6
 192 Mueller Jos 3
 Hartman Fredk A 4
 194 Freas Bertha Mrs 4
 196 Glaser Cornelius 3
 198 Fassel Leo 5
 Fassel John 3
 200 Kirsits Jos 7
 204 Duke Saml 3
 Bernstejn Jos 4
 205 Repinsky Carl G 3
 208 Loskorn Peter 1
 Sennate Floyd R 2
 209 Schalk Edw 4
 210 Sabien John W 1
 Zanzel John B 2
 211 Groumeyer Alf 4
 Rozan Jos T 3
 212 Esser Phillip J 4
 Kern Gustav G 3
 215 Baumgartner Jos G 3
 Trumbert Jos G 6
 217 Groumeyer Willard C 2
 219 Salzman Sylvester J 2
 Edel Herman 3
 220 Frick Jos N 2
 rear Englehardt Robt W 3
 Schweigert Florence P 2
 221 Buchenroth Herman 2
 coal and ice
 Swift Magdeline Mrs 2
 224 Toerner Mark F 3
 226 Wuest Frank 3
 230 Hamberger Frank X 4
 Hamberger & Co
 plmbrs
 Hamberger Geo F 2
 233 McGowan Lodema Mrs 3
 Cymny Anthony 4
 234 Schruttt Phillip P 4
 buckster
 Plesur Saml 3 junk
 235 Frey Aug J 2

236 Bertsch Edw 7
 237 Daucher Chas W 2
 coal
 Kroge Mary Mrs 1
 239 Summers Wm 2
 Gerlock Howard G 2
 Carroll Harry W 2
 240 Crosier Maybelle E Mrs 2
 Kaletta Milton W 3
 Perlinger Frank 4
 rear MacLean John A 5
 242 Dorshelmer Fred P 2
 243 Baler Fred B 3
 245 Heppel Geo B 2
 246 Doering Emilie W Mrs 1
 Heller Felix C 1
 248 Elberson Amelita Mrs 1
 Scheiffle John O 3
 251 Herrscher Sebastian J 3
 Krels Christina Mrs 1
 Shanks Kenneth A 4
 252 Gawel Jos 2
 253 Zeeb Chas A bldg contr
 254 Widmer Charlotte nurse
 Widmer Minnie Mrs 3
 Erlsmann Wilhelmina A 1
 255 Buehrle Kath Mrs 3
 256 Smith Geo 2
 259 Frame Chas 2
 Clark Earl 2
 DeWein Karl A 3
 Thines John 2
 rear Dorshelmer Geo 2
 Genesee intersects
 278-92A Steul Henry O &
 Sons lno furn mfrs
 287 Selser Wm 3
 289 Norwig Kath 1
 Krug Kath 1
 294 Joslyn Christopher J 5
 295 Ehrenerlich Bernadine
 nurse
 Ehrenreich Carl P 4
 296A Techemeyer Walter J 3
 Klopfer Edwin A 2
 297 Bethia Adolph A 6
 Nagel Albert G 5
 300 Engelhaupt Adam 4
 301 Kios Jos G 2
 301 Deinhart John F 4
 Bolas Louis 2
 304A Holl Dora Mrs 2
 Zimmermann Carl F 4
 rear Binder Geo B 4
 305A Manning Thos J 3
 306A Fortman Edw A 5
 coal
 Haas Carl O 2
 rear Fortman Adolph W 3
 307A Blaser Saml D 5
 carp contr
 308A Decker Chas J 4
 309 Brandl Michl 4
 Heisl Jas J 5
 310 Decker Mary Mrs 1
 rear Mitzelfeld Karl H 3
 Benz Robt 2 paperhng
 311 Voigt Cath Mrs 3
 Wolff Herman 5
 High intersects
 335 Zagskorn Peter 3
 336 Hartinger Jacob 3
 Sansone Rocco Jr 3
 337 Hartman Julia M Mrs 2
 Parker Jeanette Mrs 5
 340A Ziemer Edwin A 8
 341A Gady Vermer O 2
 Sturterant L Wm 4
 345A Wurzer Frank X 2
 Love Thos 4
 347 Burgasser John N 4
 348A Ransburg Ernestine Mrs 4
 Zahn Frank J 3
 349A Merkle Stella M Mrs 6
 Schmidt Bernard P 4
 Dean Earl P 5
 352A Hosmer Danl N 8
 354 Kinz Henry J 6
 355A Ganser Everett J O 6
 357 Spillman Robt O 8
 358 Lau Paul W 2
 Lau Irving P 2
 360 Boland Howard K 4
 Steger Wm 6
 361 Meyer Wm 1
 Moser Chas A 4
 Wagner Raymond J 3
 362A O'Connor Wm E 4
 364 Adams Geo J 4
 365 Wagner Lewis P 4
 Vilzinski Peter 2
 367A Weckerle Leo M 6
 368A Klein Jacob J 7
 369A Schmitt Albert 4
 372 Hahn Max K 5
 373A Wolf Anthony 3
 Fruth Matthew R 3
 375 Stockman Jos 3
 Artman Minnie Mrs 2
 376 McNeice Rosa Mrs 3
 Haberer Clarence J 2
 378 Gebhardt Henry 4
 Kurtzworth Alma H
 Mrs 2
 Loercher John 3
 379 Jevens John W 2
 Cannon Agnes E Mrs 1
 Hess John C 6
 384A Koehn Clarence F 2
 Bates Arth G 3
 rear Koehn Herman W 2
 386A Yaeger Henry P 2
 Godzik Walter A
 390A Meyer Nicholas J 2
 Snyder Edw 5 paper-
 hng
 E North intersects
 415A Benz Gregor 3
 417 Kercher Anna M Mrs 2
 Mueller Karl 3
 Miller Wm O 4
 Gmeinder Edw 4

JOHNSON—Contd

419 Kovacs Maxmiller 3
 Goldman Michl O 2
 rear Diebold Chas F jr 4
 Kohlahn Wm 2
 421 Reger Michl 3
 Reger Lawrence G 2
 423 Aumer Karl 3
 Jansan Arth 4
 425 Knaponski John 4
 Mayfield Jack 3
 427 Schuldes John L 5
 Zorn Karl W 3
 431 Haug Thos O 4
 433 Tiede Edw 4
 437 Casey Wm O 5
 Main Peter O 4 pntr
 439 Lang Aug J 4
 Corwin Geo W 2
 441 Benz Jos J 1
 Leitner Margt J M Mrs
 3
 Hamilton Morton J 2
 rear Mueckl Alex M 4
 Yaeger Henry J 5
 443 Miller Arth H 2
 Best intersects

STREET NOT LISTED

133 Δ Neusbaum & Lang restr
 Δ Jutzin Theresa Mrs 4
 134 Truncer Earl E 4
 135 Vacant
 137 English Edw 3
 Farrell Wm M 5
 138 Δ Zoeller Philip J 5 \odot
 rear Maury Norman E
 139 Schreiner Aug 1 \odot
 Δ Hanley Robt J 4
 Δ Openshaw Herbert W 3
 140 Fursback Edw H 5
 rear Delnzer Clara Mrs 3
 Hill Telford C 7
 141 Kraus Chas J 3 \odot
 143 Δ Reimann Irving G 3
 144 Holken Fred L 3
 146 Oroschin Elliz Mrs 2 \odot
 Horn Benj A 3
 147 Schwartz Anthony C 3
 \odot
 Schwartz Anselm 3
 149 Δ Brauch Otto G 3
 Δ Nobel Robt 4
 150 Pauly Mary M Mrs 2
 \odot
 Orchard Alma Mrs 4
 Buscher Wm J 3
 Wohlers av intersects
 159 Δ Andrews Millard E 5
 \odot
 Risch Amelia Mrs 2
 160 Δ Delerl Grocery
 Delerl Edw J 2
 162 Δ Riegel John J 3
 meats
 163 Δ Kaiser Chas A jr 4 \odot
 164 Δ McGirr Frank H 5
 166 Hynd Alex 3
 Frels Schlag Jeanette Mrs
 3
 167 Δ Schmitt Jos H 3 \odot
 169 Stutzman Margt M Mrs
 2 \odot
 Bauer Edw E 2
 172 Δ Schultz Anthony 3 \odot
 173 Δ Marks Florence A Mrs
 3 \odot
 174 Vogt Edw S 2 \odot
 175 Δ Danner Chas A 4 \odot
 pntr
 177 Δ Wilder Janet M Mrs 2
 \odot
 Bingeman Julia L Mrs
 1
 Welstein Harry 2
 179 Δ Snyder Minnie Mrs 2
 \odot
 180 Sterns Winifred A Mrs
 2 \odot
 Δ Oddie John A 3
 183 Δ Bangasser Lillian B 2
 \odot
 Metz Lambert A 3
 184 Kittinger John E 9
 Youngman Abr 4
 185 Δ Pesch Arth J 4 \odot
 Δ Cole Alf H 2
 186 Oroschin Edmund F 3
 187 Doll Henry 2 \odot
 Δ MacKinnon Allan 3
 189 Ziemer Chas W 3 \odot
 Δ Helniike John C 2 \odot
 190 Δ Hettich Chas A 2 \odot
 193 Knopka Helen Mrs 3 \odot
 Rixinger Edw H 3
 194 Koenig Ernest 5
 195 Shields Carrie M Mrs 3
 \odot
 Δ Jaquish Susie Mrs 2
 Jaquish Phebe nurse
 198 Schneck Amalie E Mrs 2
 \odot
 Brauer Anna L 2
 Vester Geo C 4
 rear Schneck Victor O 6
 199 Wilson Wm H 3
 Δ Beck Frank 4 \odot
 201 Lauth Mary A 1 \odot
 Schrelber Irving O 3
 202 Creasey Frank W 3
 Semm Frank J jr
 rear Δ Dillemath Carl C 5
 Malerle Herman P 3
 203 Δ Mayback Freeman O 3
 \odot
 Δ Jennings Russell G 2

- 205ΔDittman Rutherford B 3
①
Brophy Vincent E 4
- 208 Shea Lucinda R Mrs 1
①
- 210 Gruber Jos 3
Shoaf Jas W 3
rear Stiefler Max J 4
- 211 Foster John L 4 ①
- 212ΔGloss Leonard 2 ①
ΔBarickman Edw F 2
- 214ΔEy Bertha Mrs 1 ①
- 215 Krauskopf Anna K Mrs
1 ①
- 216ΔDeaconess Hospital
Nurses Home
- 217ΔRuth Albert 2 ①
- 221ΔBrick Nicholas C 4 ①
- 225ΔGould Louis F
Frischoltz Frank 2
rear Kibby Robt 2
Brooks Albert L 2
- 229 Endruschat Wm H 5
ΔKelley Clark C 3
- 231ΔLuense Aug R 2 ①
printer
ΔLuense Alvin R 2
- 233ΔPernick Julia Mrs 2 ①
Brophy Howard G 5
rear Leiser Fred A 5
Mosler Chas J 4
- 237ΔHogenkamp Mary C Mrs
2 ①
Hassenfratz Jos H 3
- 241 Troidl Beatrice C 3 ①
- 242 Pernick John A 2
Martin Wilton W 3
rear Schulz Ernest F 5
- 245ΔOster Henry 4 ①
- 246ΔElsaesser Geo 2 ①
Frew Robt
rear Klinck Chas C 4
ΔAnnis Chas W 3 pntr
- 247ΔRitz Marcus E 3 ①
Murdock Robt R 5
rear Gangross Carl 2
Greco Angelo S 2
- 248ΔBueckow May Mrs 2 ①
- 252ΔBerntsen Andrew 5
- 253ΔSchaefer Helen Mrs 4
①
Spezio Carl 2
- 255 Muehlbauer Max 3
Wolfrum Carl 2 ①
rear Fuengeld Jos L 2
- 257 Sarah Leo 3
Groszkowski Henry 2
- 260 Williams Fredk T bldg
contr
Humboldt pkwy intersects

- BEST—Contd
- 464ΔFries Frank W ①
ΔFink Conrad J
- 465 Snell Margt M Mrs gro
Fischer May A Mrs
- 466ΔKimmerle Geo F
Sheline Wm W
- 469ΔMols Jos P ①
naturopath
- 470ΔWeber Harvey W
Felts Elmer T
- 472ΔVoelker Amelia Mrs ①
ΔKurtz John H
- 473ΔGibb Arth L ① funeral dir
- 476ΔButser Minnie Mrs ①
- 477 Deobben Arth H
- 477 Haenzel Chester W
Heller Hyman
- 480 Bliss Nathan ①
Benstead Lawrence
Timon intersects
- 485 Asylum of Our Lady of Refuge
Sisters of the Good Shepherd
Convent
- 488ΔHaffa Geo J ①
Haffa Earl W
- 492 Todtenhagen Caroline Mrs ①
ΔEisenberger Philip
- 494ΔBachtold Aug C ①
Roeder Wm
- 496 Hofheins Louise Mrs ①
Hofheins Norman G
- 498ΔWeber Harvey H ①
- 500ΔHesselschwerdt Emilia Mrs ①
- 502ΔHoepfner Martin J Rev
Roeder av begins
- 518ΔFunk Arth L ① phys
- 522 Ladwig John ①
ΔBecker Clara B Mrs
- 528 Vacant
Johnson intersects
- 530 Flierl John ①
ΔFlierl Alex W
- 534ΔHessler Wm H ①
Graeff Robt J
- 536ΔCan Jacob ①
Singer Jacob
- 537 Kaufman Sadie Mrs
Link Emma B mus teach
- ΔMoldenhauer Eva Mrs ①
Bessinger Matthew J
- 541ΔFroelich Fred E
ΔFogg Leonard H ①
- 543ΔBrown Mary B Mrs
Busemer Jacob
Wohlers av intersects
- 548ΔBackes John A
Reichardt Jas
- 550 Bartha Anthony J
Engl Geo M
- 551ΔRichardt Beatrice R ①
Steele John
- 553 Kunts Alois A
Schlau Mary Mrs ①
- 555 Hann Louis F ①
- 556 Foss Chas ①
Bietzer Albert J
- 557 Best Barber & Beauty Shop
- 561 Pauly Urban ①
- 563ΔHalpern Julius ① drugs
Hetzl Geo
Norway Park intersects
Sherman intersects
- 571ΔBleiler Edw J restr
- 575 Danahy-Faxon Stores Inc gros
ΔWinkler Jos J ①
- 577ΔRink Henry C dry gds
- 579 Koerner Ernest W tailor
- 583ΔValtin Henry L
- 585 Endelfinger Valentine ①
Fleetwood Arth
- 587ΔRuehl Jas R
rear Valtin John J
- 591 Hessenthaler Albert C ①
- 593ΔNorwig Henry ① confr
Hoffman Alf L
rear Wilkinson Benj
- 597ΔHessenthaler Albert C meats
Burkard Sophia Mrs ①
Nagel Chas J
Fox ends
Linden Park intersects
- 605ΔCaines Albert S gro
Young Minnie Mrs
- 605 W Reichlin Bros Service Sta
- 607 Vacant store
Greiner Jas J
- 613ΔGoergen Michl F ① pntr
- 615ΔWehrfritz Jos F ①
- 616 Perry Anthony J
Fromm Geo J
Hartman Geo A
- 617 Ball Martha B Mrs beauty
shop
ΔBall Henry J ①
- 618 Schott Andrew ①
ΔSchumacher Henry W
- 623 Pilgrim Evangelical Ch
Herman intersects
West Parade av intersects
ns Humboldt Park
- 643ΔHaag Henry C Rev ①
- 653ΔWeiss J Adam ① lawyer
Roth Chas
- 657ΔPohle Wm F ①
ΔSchaefer John D
- 659 Elsaesser Wm J ①
Hoodmaker John F
- 661ΔWinkler Frank J ①
Guilford ends
- 669ΔGermann Peter ①
- 673ΔSchleppner Gustave W
- 675 Rothballer Nicholas ①
- 679 Rothballer Leo F ①
- 681ΔDiets Julius A ①
- 685 Romanowski Mary Mrs ①

- 687ΔHuber Bros ① restr
Scherer Eliz ① Mrs
Rich ends
- 697ΔPschierer Jos F ①
Dombrowaki Bernard F
- 699ΔHarrer Frank X ①
Harrer Jos M
- 701 Ostrowaki Boleslaus real est
Collins Anthony D ①
- 703 Vetter Ignatius G ①
- 711ΔHuber Chas F
Huber Emma Mrs ①
rear Ackerman Armand B
- 713 Maurer Frank ①
- 717 Vacant store
Heimiller Anthony J
ΔGoszka Peter B tailor
Sweeney ends
- 723ΔMorlock Gertrude M ①
ΔPlewinski Antonia Mrs
Schaefer Rosalind Mrs nurse
- 727 Werick Jerome H ①
Werick John A
- 729 Denz Edw D ①
ΔWeinstein Carl
rear Schellhamer Anna M
Braun Jos X
- 733 Mazurkiewicz Thos J ①
Schwartz Elmer J
- 737ΔNolder Wm G ①
- 739ΔNicholson Wm ①
- 743 Hellriegel Fredk J ①
Schenbeck Clarence
- 747 Class Emil A ①
Myers ends
- 753 Plewacki Jos ①
- 755ΔWoltz Geo W ①
- 759ΔSulecki Chas ①
- 761ΔEgloff Chas B ①
- 765 Rosinski Stanislaus ①
Fillmore intersects
- 775 School No 24
- 781 Williams Kath Mrs ①
- 783 Gurr Sarah L ①
- 785ΔLawrence Henry R ①
- 791 Wojtowicz Jos D ①
- 793 Armantrout Ross E
- 797 Gallisdorfer John F ①
- 799ΔKoszulinski Elias J ①
- 801 Merse Jos
Buchner Lorenz
Cords Wm J
- 805ΔPlejda Josephine Mrs ①
Sturm Elmer H
- 807 Szymkowiak Frank M ①
- 809 Gallisdorfer Kath Mrs ①
- 811 Antonucci Aug ①
- 813 Helmicki Andrew E
Ecroyd Lillian M Mrs
- 815 McMahon Edw J
ΔRathbauer Caroline drsmkr
Rathbauer Agnes drsmkr
Genesee av intersects

- 122 Waterock Clarence P ①
Latta Morris
- 123ΔLyson Ellen G ①
Schmitts Welf ① plumber
- 126ΔLazar Harry ①
ΔPinschman Saml
- 127ΔJack Herman ①
Hoffman Harold G elec contr
- 128ΔTally Peter F ①
Allanontal Leaders M
- 129ΔDeLong Edgar ①
Wentien Anna L beauty shop
Wach Martin H
- 132ΔPeterson Edw C ①
ΔBundrock Arin H
- 133ΔLiliasco Saml
Hoffmann Minnie Mrs ①
- 134ΔSilverstein Henry
Glyerson Oscar ①
- 137ΔBundsum John D ①
Maddy Maria
- 140ΔFleming Wm E
Maurer Rose ①
ΔLindson Moses
- 141ΔSchubert Aaron ①
ΔHornzel Frank M
- 144ΔHornan Saml H ①
Schiff Leo I
- 145ΔPiss Aaron Mrs
Schurack Abr
- 146ΔLudovitz Chas B ①
Gibb Peter H
- 147 Malek Louis ① huckster
ΔLudwig John Jacob M Mex
ΔLudwig Louis Mrs
- 150ΔPosner Sara Mrs ①
- 153ΔKress Louis C ①
ΔCurtis Saml
Woblers av intersects
- 160ΔBardot Peter
ΔHamilton Harold W
- 161ΔMalone Patk J ①
ΔBradley Austin H
- 164ΔPierola Frank ①
Lynch Grover S
- 165ΔKlein Carl
ΔWagner Victor
- 168ΔBernstein Harold
ΔKantzman Harry
- 169ΔDohler John F
ΔSchumacher Mary Mrs
- 170 Pontis Louis ①
ΔLalson Meyer H
- 171ΔBoyer Bertha J Mrs ①
ΔBickler Maurice A
- 173ΔKapner Sidney
ΔKiehn Harry
- 176ΔKratnik Aaron
ΔKushin Michl real est
- 179 Schuler Edw J ①
ΔSafford Clarence A
Safford Edna M miss 10br
- 180ΔKahn Simon
- 182ΔSaffron Isaac ① real est
Pohl Jacob
- 183ΔSexton Saml W
- 186ΔChertoff Anna Mrs
ΔHarris Mayo
- 187ΔHoltzman Albert
ΔHoltzman Jessie H Mrs
- 189ΔGruin Edw
ΔKriszadorf Sarah Mrs
- 190ΔLilienthal Milton ①
Pohl Norman
- 192ΔLehr Albert W ①
ΔLilienthal Meyer T
- 193ΔWern Sylvester C ①
Meiner Henry P
- 194ΔFurman Rosa Mrs
Davis Louis
- 197 Cumins Madore ①
- 199 Keipper Fred W ①
Kotogor Jos ①
- 200ΔJacobson Morris ① plumber
Kappert Abr
Jacobson Jennie nurse
- 202ΔLansky Morris ①
ΔChertoff Albert
- 203ΔUlman Israel
ΔLipson Wm M
- 206 Mayer Edw C ①
Johnson Ira D
- 207 Isaac Morris ① huckster
Koch Kath
- 210 Pick Jacob
ΔAlexander I Lewis
- 214ΔLumbinsky Belle J Mrs ①
Kerner Abr
- 215ΔLosenberg leader

BRUNSWICK BLVD—Contd
 218 Worrich Paul R O
 Alubius Chas A
 219 Schur Nathaniel
 Alusen Morris O
 222 Zborac Lisa B Mrs O
 Cudde Thom
 223 O'neal David H
 Al'rine Jacob
 224 Daly Jas J O
 Alledatane Nathan B
 226 O'roy Wm R
 McDonnell Jas F
 227 Vacant
 229 Schreiber Edw M O
 Al'bolinger Joe J
 232 O'larer Wm P O
 Walter Eug
 234 O'arris Beng M O dentist
 235 Miller Abr O
 Isenberg Louis M
 Backe Emil N
 236 O'arvos David O
 Al'enser Hyman H
 239 O'naver Harmon W O
 240 O'iberg Saml O
 Al'arinkel Frances Mrs
 242 Quirk G Bernhard O
 243 O'amael Isaac O
 Al'akowich Jacob
 246 O'baik Mary S Mrs O nurse
 249 O'young Andrew O
 Al'ochler Geo F
 250 O'huay Eug O
 251 O'bowen How O O
 Al'osen Max M
 254 O'aller Louis O
 255 O'pillman Joe J O
 Humboldt phyv interests

80 Al'omers Betty Mrs O
 Al'arson Ed B
 81 O'lang Louis P O
 82 O'Meyer Herman O
 Al'urich Bernard
 83 O'armer Amy B Mrs O
 Al'osen Aaron
 84 O'aldstein Joe O bids contr
 Al'dstein Abr huckster
 Al'terschlold Rachel Mrs
 85 O'Greene Berate Mrs O
 Weinstein Max L
 86 O'stein Robt I
 Al'atz Susie Mrs
 87 O'Levy Jacob O
 Al'ickman Leadore
 88 O'Loohy Mary A O
 89 Al'terschlold Lena Mrs O
 100 Al'amin Morris O
 Al'aler Leo
 104 O'Nichols Marlmer A
 Al'mith Gilbert A
 Walters av intersects
 114 O'Leach Harry N
 Al'cock Edmond F
 115 Al'tensberger Chas B O
 Al'essor Mary J Mrs
 122 O'McKen Harry B O
 Al'timmerman Wm
 123 Al'menthal Morris O notions
 Al'menthal Brox fruits
 Al'ner Joe
 126 O'Lapp Harry O
 Al'mon Robt W
 127 Al'astick Julius
 Marie Blah
 128 Al'andea Harry O notions
 Al'liner Maud
 131 O'Rathbun Ira H
 132 O'Meyer Anna Mrs O
 Al'teiffer Frank A
 133 Al'arol Roland J
 134 Aaron Anna Mrs
 Al'bacher Jacob I
 137 Al'ifford Leadore
 Al'osenfeld Lazarus
 138 O'Harmond Rebecca Mrs O
 Al'mein Harriet
 Al'evins Harry A
 141 Al'ardard Max O
 Al'osen Max M
 142 Al'arvella Leo
 Al'erman Chas
 143 Aaron Hyman
 Al'chaefer Gertrude Mrs O
 146 O'astford Waller O O
 Al'raiden Henri
 149 Al'tenberer Louis naty
 Al'wartz Chas
 Al'enger Morris
 150 Al'attus Sarah J Mrs O
 151 Al'ten Max O
 Al' Weintraub Hyman
 152 O'roy Jacob O
 Al'osen Herman
 Al'osenberg A Henri

153 Craden Jos carp
 Kramer Jacob
 Kreiber Jos A
 156 O'Mettlemann Harry JO
 O'Nein Leiber huckster
 160 Scervies Michl
 Kaminker Jacob A D
 160 O'Willowita Rachael Mrs D
 Allee Michl
 163 Levin Abr
 Weinstein Morris
 164 Wasserman Jacob coal
 Golden Chas
 165 Wexler Morris MD real est
 Pincerman Saml M
 168 O'Sterin Saml
 O'Seller Max
 169 Mandel Jos D
 170 O'Anshur Emanuel D
 Tuchman Melvin
 173 Green Louis HO fruits
 West Jos O
 174 O'Hirsch Wm L D
 Weissman Louis
 175 O'Norman Louis D fruits
 Weber Max
 176 O'Senberg Saml D
 Horvitz Alex
 179 O'Wahlow Chas D
 Fox Paul
 180 O'Leichtman Yetta Mrs D
 Polak Jos
 183 Glaser Isaac
 Fingeret Bern
 184 Skarlow Isadore
 O'Hecker Bern D
 187 O'Kaplan Nathan D
 Levins Bern
 188 O'Gottlieb Max D
 O'Hirsch Isaac
 191 Gordon Saml
 O'Degenfelder Jos D
 192 O'Ali Chas K
 O'Loockoff Sol
 193 O'Althausen Wm D
 Gross David
 196 O'Connor Wm JO
 O'Conor Barnett
 197 O'Davis Robt
 O'Sidell Oscar
 198 O'Hechtman Max
 O'Richland Nathan B
 201 O'Dacey Harry
 O'Rose Thos H
 202 O'Freddy Lester D
 Kachel David
 203 O'Kornmehl Henry
 O'Leichtman Jacob
 206 Dupler Murray
 208 O'Schwabert Albert F D
 210 O'Catelano Mary L Mrs D
 O'Suosa Albert M
 Humboldt Hwy intersects

CELTIC PLAGE — From 510 E
 Ulca, north to 500 Glenwood av
 11 Florio Jos JO
 14 Klein Oscar
 17 Spall Albert CO
 Penn Alex S
 18 O'Barnes Arch DO
 19 O'Mueller Wm BO
 20 O'Dietz Raymond BO
 23 O'Klawert Harry CO
 24 O'Frank Chas FO
 27 O'Scheuerman Chas DO
 28 Colby Fredk J
 Wirtner Albert
 Glenwood intersects

474 Becker J Christian ©
 Mooney Robt
 475 Δ Niedermaler Leonard A ©
 Δ Parker Robt J
 478 Borcharding Fredk W
 Δ Metzger Wm M
 479 Δ Lohr Albert E
 Δ Moest John ©
 480 Δ Martinke Matilda Mrs
 Holslag Minnie H Mrs
 Holslag Frank
 483 Δ Jordan Edw F ©
 Nichter Raymond B
 487 Δ Maufuss Habiline Mrs
 Sella Arth ©
 490 Δ Hillman Theresa Mrs ©
 Emerick Rose J
 491 Schaffner Fredk H
 Δ Schaeffer Frank C ©
 492 Daemoke John H ©
 Nebrioh Sylvester J
 Roehrer av intersects
 500 Δ Andre Eliza Mrs ©
 502 Δ Oexle Edw L
 504 Δ Schwegler Jos F ©
 Krueger Wm F
 505 Δ Croessman Wm ©
 507 Prollow Dora Mrs ©
 Wheeler Walter H
 508 Δ Ulrich Christian ©
 Ulrich Albert E
 McCorm Alice
 509 Witt Emma Mrs ©
 Marchand Paul
 511 Gurney Ethel Mrs ©
 Reifsteck Chas
 512 Herman John ©
 Peterhagen Carl
 514 Hewson Wm R
 Fischer Phillip
 515 Garrity Wm ©
 Lynton Theo B
 516 Δ Gaiser Geo ©
 Bellein Anthony Jr
 519 Δ Euscher John A ©
 Halen Eva Mrs
 520 Lemm Helen Mrs ©
 Δ Ferry Danl S
 Wohlers av intersects
 528 Δ Fink Louis © gro
 529 Δ Heller Christopher © meats
 531 Haller Jacob ©
 Bielmann Anna Mrs
 532 Schmachter Adelaide Mrs ©
 Δ Schmachter Leo J
 Mueller Geo
 534 Whittaker Leroy R
 Schmidt Danl K
 535 Hennighof Rebecca Mrs ©
 Norway pk ends
 Linden pk ends
 564 Δ German R C Orphan Asylum
 rear Δ Echo The (weekly)
 Aurora The (weekly)
 Echo & Aurora Press publn
 599 Δ Lannen Robt E ©
 West Parade av intersects

800 Δ Quinlivan Frank B ©
 820 Δ Dowding Harry ©
 840 Δ Mackenbury Anna M Mrs ©
 85 Fox Leo O ©
 88 Δ McDonnell Arth J
 89 Δ Gless Otto A ©
 90 Δ McTernan Felix J ©
 93 Δ Ziemer Henry M ©
 94 Δ Kraemer Morris
 97 Δ Frank Rudolf F ©
 98 Δ Rosenberg Sidney
 101 Δ Hein Miel J ©
 102 Δ Brooks Miel B ©
 104 Δ Skerker David ©
 Skerker Sadie G nurse
 105 Δ Kayser Robt E ©
 Wohlers av intersects
 113 Sandler Benj
 117 Δ Frederick Max
 Δ McQuade John A
 121 Δ Lorber Louis
 Δ Scheur Emanuel
 123 Δ Kolber Fred I
 Cooper Reuben hickster
 126 Δ Public School No 74

DONALDSON RD—Contd

- 127 Wolf Louis M
- Stuedle John M
- 131 Laufer Emil E
- Brown Max
- 135 Cheplove Herman G
- Miss Morris
- 137 Singer Phillip
- Gardner Benj
- 141 Saffer Jacob M
- Miss Anna H Mrs
- 145 Greenberg Oscar
- Bernstein Benj
- 149 Raines Max
- Gottesman Saml J
- 153 Moskowitz Isaac
- Powsner Ira L
- 157 Schweigert Oliver J
- Molke John H
- 163 Glickstein David L
- Kohn Sigmund N
- 167 Martin Saml ptr
- Kuliek Benj L
- 175 Horwitz Jacob
- 179 McKillen Mary Mrs
- Burnett Stafford S
- 183 Rosen Matthew S
- Green Benj F

Northland av intersects

FERRY E—Contd

- 335 Vacant store
- Millhauser Harold
- 337 Blits Bros uphol
- Blits Frank F
- 338 Winn Nathaniel
- Kalbefleisch Geo
- 339 Blits John A
- Klavoon Geo J
- 342 Gliden A Morris phys
- Gardiner Delbert S
- 344 Trautwein Chas J
- Wertz John M
- 347 Y M C A Humboldt District
- Br
- 348 Steenmans Jos N
- Vosteen Mary Y Mrs
- 352 Palmer Marion
- Beasupre Bertha Mrs
- 356 Gesenct Jos H
- 358 Hoffman John E
- Mitchel Jas W
- 362 Rosen Frimet Mrs
- Rifkin Saml
- 366 Koch Anna M Mrs
- Fox Frank D
- 368 Lehmyer Louis
- Lewis Jeanette Mrs
- 369 Buffalo Coca-Cola Bottling
- Corp
- 372 Turner Norman E
- Fassion Alancin A
- 375 Breininger Oscar tailor
- Dub Riehd H
- 376 MacKenzie O Ross
- Kling Michl
- Beacom Fredk J
- 377 Schuster Harold F
- 378 Colby Anna E Mrs
- Shroder Max
- 380 Zeiber Wm G
- Standard Abr
- 381 Socony Vacuum Oil Co Inc
- filling sta
- 384 Rugin Saml
- Frank Isadore
- 388 Reichlin Frank G
- 394 Bening Aug U
- 396 Newman Saml
- Goldring Herman
- 400 Jackson Alf
- Rubens Meyer A
- 401 Aleck Meilik gro
- 403 Reizner Abe H fish
- 404 Nadle Louis
- Waxman Otto
- 405 Rosen Morris meats
- 406 Rombach Jos A
- Jamieson Donald J
- 410 Silverberg Benzion
- Sandler Nathan
- Hoherer av ends
- 413 Altman Norman gro
- 415 Vacant store
- Feldstein Herman R
- 416 Rath Benj
- Brody Saml
- 417 Klausber Estelle Mrs beauty
- shop
- Klausber Edw
- 418 Young Mary Mrs
- Weiss Benj F
- 419 Shark Benj meats
- 420 Liddle Chas H
- Voss Elmer G
- 421 Krasner Henry meats
- 425 Schutz Chas O baker
- Schutz Chas Jr
- 426 Austin Leo H
- Geiger Wm F
- 427 Daniel Mina Mrs
- Browne Mary Mrs
- 428 DiPasquale Thos
- Winer Rose F Mrs
- 429 Gt A & P Tea Co gro
- Brown Wendell
- 430 Steria Violet circulating lib-
- rary
- 431 Zollerson Jos gro
- 432 Pfeffer Nathan elec supplies
- Pfeffer Anna Mrs
- Neilson Jacob
- 433 Trautman Walter E restr
- 434 Bilowitz Mayer E meats
- Schiffman Beatrice
- Goldman Isadore
- 436 Gallin Frank L gro
- Wohlers av intersects
- 437 Hamlin Park Pharmacy
- Linsmeyer John
- 439 Hinksen Wm P gro
- Cantwell John O
- 441 Green Saml billiards
- 442 Graham Wm H dentist
- Stoenberg Emil phys
- Groat Howard W
- 445 Giambone Chas barber
- 446 McGowan Thos J
- Shumaker Louis
- 450 Hessinger Chas H
- Haas Edwin W
- 452 Gesenct Alois O H Mrs
- Southwell Hannah
- 453 Blatz John Mrs
- Honecker Adeline
- Honecker Geo E
- Makley Ivo B
- 457 Stamberger Huzo P
- 458 Lander Meyer
- Schulimson Morris
- 461 Stoen Frank W
- McGreene Saml
- 463 Hetsel Fredk W ptr
- 464 Christ Jacob
- Mercier Jos A
- 466 Hayman Adolph P
- Snyder Saml
- 467 Faehr Frank H
- Faehr Frank F
- 469 Wonon Desmond B
- Schmitt Noebert L
- 470 Woelfel Christ H
- Kellner John A
- 471 McGuire Margt A Mrs
- 472 Woelfel Esther nurse
- Churchill Edwin P
- 473 Vacant
- 476 Heints Geo J
- Rosen Minnie Mrs
- 479-81 Wild Vincent filling sta
- 480 Nill Martin J
- Schlager Louis F
- 484 Miller Edgar E
- Miller Edgar F
- 486 Daman Louis
- McGinnis Emma
- 489 Pfeifer Frank
- 490 Thorpe Lewis I
- Gross Thora
- 492 Simpson Jas R
- Altedger Burt J
- 493 Onel Jacob Congregation
- 495 Feldman Saml J
- Yochelson Harold
- 496 Smith Howard W
- 497 Wallens Herman
- Segal Hyman
- 499 Amos Thos R
- Amos Raymond R
- 500 Elias Marct Mrs
- Hart Eliza Mrs
- 501 Mattz John
- 503 Dressing Louis F
- Kirchman Frank C
- 504 Rosenthal Hiram
- Williams Thos J
- 505 Stocking Clinton V dentist
- 506 Phelps Chester A
- Oryan Jas J
- 507 Greenman Hyman sheet
- metalwkr
- Platt Jack
- 510 Nagel Edw
- Kramer Andrew J
- 514 Sylvor Morris M
- Snitzer Wm
- 515 Parker Geo
- Parker Edw C
- 518 Pressing Walter C
- Pieskow Max
- 520 Gilbert Wm M
- 523 Park Lee Indry
- Harvey John I
- Sunshine Sylvia Mrs
- 524 Kushin Chas
- 527 Vacant store
- 529 Vacant store
- Amisano Anthony P
- 530 Peel Jos M
- Kittay Rosale Mrs
- 531 Parsons Lydia Mrs beauty
- shop
- 532 Spiegelman Harry phys
- 533 Ziebarth Paul A
- Zawitz Truman E
- 534 Pleskow Ivan M
- Weintraub Benj
- 537 Mason Wm H
- Robertson Marion Mrs
- 539 Conley Helen Mrs
- Cavanaugh John E
- 543 Miller Geo U conf
- Landsittel Lauretta H
- 545 Jacobs Jos clo elnr
- Kobel Marvin
- 547 Kamrath Gustav G restr
- 549 Danahy-Faxon Stores Inc gro
- Kamrath Gustav G
- Humboldt pkwy intersects
- 571 French Cleaners (br)
- 573 Francis Ernest conf
- 577 Mitchell Kath Mrs
- Heilriegel Edw W
- 579 Schram Geo
- Seuret Adrian J
- 581 Feldstein Isaac
- Marsh Edw J
- 584 Kiesel Jos J
- 585 Lean Harry J
- Badgley Esther Mrs
- 586 Wang Jacob A
- 588 Humboldt Garage auto reprs
- 589 McCarthy Mary L Mrs
- Riehl Emma O Mrs
- 590 Wexler Saml
- Newman Melvin H
- 591 Martin Albert
- Markham Louis E
- 594 Kiemer Louis P
- Raitz Saml
- 596 Grocke Wm J ptr
- Martin Florence K
- 597 Seilmacher Albert
- 598 Gruber Margt D Mrs
- Gruber J Harold
- 599 Meyers Louis J
- Friedly Harry A
- 600 DiPirro Nunzio
- 603 Kirchmeyer Geo L
- O'Brien Edw T
- 605 Harnick Leroy F
- Purwenter Duncan
- 606 Loey John J
- Moritz Fredk
- 609 Casio Louis J
- 610 Cramer Leonard M
- McKinnon Donald J
- 613 Hough Jas H
- 615 Deck Chas W
- Schlager Frank J
- 619 Fox Wm A
- 621 Turner Claude O
- 622 Reynolds Jas H

1111 N. 1st St. Cont'd
 1377 Vacant
 1378 Vacant
 1379 Vacant
 1371 Vacant
 1372 Dr. J. J. Phelan's Pharmacy
 1373 Vacant
 Buffalo Dumb Truck Owners
 Assn
 Dr. Martin Mariejele A beauty
 shop
 Dr. L. J. Dehan A mfrs
 1374 Barber Albert beauty
 Van Buren Et Kendrick
 O'Brien John W
 1375 Vacant
 1376 L. J. Dehan Garmenterie Inc. zros
 Walker Frances M Mrs
 1377 T. M. & P. Point Co (P.M.)
 more Union Mr
 1382 Scherer Jerome A D. mfrs
 1384 Adams Eugene P florist
 rear Dr. J. J. Phelan
 1385 Dr. J. J. Phelan Service Station three
 zros
 1387 Duo's Restaurants Inc (Dr)
 1388 Novack Harry barber
 1389 Baker Willie J
 1390 Hair Dressing Parlor
 1391 Hair Dressing Parlor
 1392 Hair Dressing Parlor
 1393 Hair Dressing Parlor
 1394 Hair Dressing Parlor
 1395 Hair Dressing Parlor
 1396 Hair Dressing Parlor
 1397 Hair Dressing Parlor
 1398 Hair Dressing Parlor
 1399 Hair Dressing Parlor
 1400 Hair Dressing Parlor
 1401 Hair Dressing Parlor
 1402 Hair Dressing Parlor
 1403 Hair Dressing Parlor
 1404 Hair Dressing Parlor
 1405 Hair Dressing Parlor
 1406 Hair Dressing Parlor
 1407 Hair Dressing Parlor
 1408 Hair Dressing Parlor
 1409 Hair Dressing Parlor
 1410 Hair Dressing Parlor
 1411 Hair Dressing Parlor
 1412 Hair Dressing Parlor
 1413 Hair Dressing Parlor
 1414 Hair Dressing Parlor
 1415 Hair Dressing Parlor
 1416 Hair Dressing Parlor
 1417 Hair Dressing Parlor
 1418 Hair Dressing Parlor
 1419 Hair Dressing Parlor
 1420 Hair Dressing Parlor
 1421 Hair Dressing Parlor
 1422 Hair Dressing Parlor
 1423 Hair Dressing Parlor
 1424 Hair Dressing Parlor
 1425 Hair Dressing Parlor
 1426 Hair Dressing Parlor
 1427 Hair Dressing Parlor
 1428 Hair Dressing Parlor
 1429 Hair Dressing Parlor
 1430 Hair Dressing Parlor
 1431 Hair Dressing Parlor
 1432 Hair Dressing Parlor
 1433 Hair Dressing Parlor
 1434 Hair Dressing Parlor
 1435 Hair Dressing Parlor
 1436 Hair Dressing Parlor
 1437 Hair Dressing Parlor
 1438 Hair Dressing Parlor
 1439 Hair Dressing Parlor
 1440 Hair Dressing Parlor
 1441 Hair Dressing Parlor
 1442 Hair Dressing Parlor
 1443 Hair Dressing Parlor
 1444 Hair Dressing Parlor
 1445 Hair Dressing Parlor
 1446 Hair Dressing Parlor
 1447 Hair Dressing Parlor
 1448 Hair Dressing Parlor
 1449 Hair Dressing Parlor
 1450 Hair Dressing Parlor
 1451 Hair Dressing Parlor
 1452 Hair Dressing Parlor
 1453 Hair Dressing Parlor
 1454 Hair Dressing Parlor
 1455 Hair Dressing Parlor
 1456 Hair Dressing Parlor
 1457 Hair Dressing Parlor
 1458 Hair Dressing Parlor
 1459 Hair Dressing Parlor
 1460 Hair Dressing Parlor
 1461 Hair Dressing Parlor
 1462 Hair Dressing Parlor
 1463 Hair Dressing Parlor
 1464 Hair Dressing Parlor
 1465 Hair Dressing Parlor
 1466 Hair Dressing Parlor
 1467 Hair Dressing Parlor
 1468 Hair Dressing Parlor
 1469 Hair Dressing Parlor
 1470 Hair Dressing Parlor
 1471 Hair Dressing Parlor
 1472 Hair Dressing Parlor
 1473 Hair Dressing Parlor
 1474 Hair Dressing Parlor
 1475 Hair Dressing Parlor
 1476 Hair Dressing Parlor
 1477 Hair Dressing Parlor
 1478 Hair Dressing Parlor
 1479 Hair Dressing Parlor
 1480 Hair Dressing Parlor
 1481 Hair Dressing Parlor
 1482 Hair Dressing Parlor
 1483 Hair Dressing Parlor
 1484 Hair Dressing Parlor
 1485 Hair Dressing Parlor
 1486 Hair Dressing Parlor
 1487 Hair Dressing Parlor
 1488 Hair Dressing Parlor
 1489 Hair Dressing Parlor
 1490 Hair Dressing Parlor
 1491 Hair Dressing Parlor
 1492 Hair Dressing Parlor
 1493 Hair Dressing Parlor
 1494 Hair Dressing Parlor
 1495 Hair Dressing Parlor
 1496 Hair Dressing Parlor
 1497 Hair Dressing Parlor
 1498 Hair Dressing Parlor
 1499 Hair Dressing Parlor
 1500 Hair Dressing Parlor

1498 Vacant store
 1499 Royal Rental shoe zros
 1500 Royal Rental shoe zros
 1501 Royal Rental shoe zros
 1502 Royal Rental shoe zros
 1503 Royal Rental shoe zros
 1504 Royal Rental shoe zros
 1505 Royal Rental shoe zros
 1506 Royal Rental shoe zros
 1507 Royal Rental shoe zros
 1508 Royal Rental shoe zros
 1509 Royal Rental shoe zros
 1510 Royal Rental shoe zros
 1511 Royal Rental shoe zros
 1512 Royal Rental shoe zros
 1513 Royal Rental shoe zros
 1514 Royal Rental shoe zros
 1515 Royal Rental shoe zros
 1516 Royal Rental shoe zros
 1517 Royal Rental shoe zros
 1518 Royal Rental shoe zros
 1519 Royal Rental shoe zros
 1520 Royal Rental shoe zros
 1521 Royal Rental shoe zros
 1522 Royal Rental shoe zros
 1523 Royal Rental shoe zros
 1524 Royal Rental shoe zros
 1525 Royal Rental shoe zros
 1526 Royal Rental shoe zros
 1527 Royal Rental shoe zros
 1528 Royal Rental shoe zros
 1529 Royal Rental shoe zros
 1530 Royal Rental shoe zros
 1531 Royal Rental shoe zros
 1532 Royal Rental shoe zros
 1533 Royal Rental shoe zros
 1534 Royal Rental shoe zros
 1535 Royal Rental shoe zros
 1536 Royal Rental shoe zros
 1537 Royal Rental shoe zros
 1538 Royal Rental shoe zros
 1539 Royal Rental shoe zros
 1540 Royal Rental shoe zros
 1541 Royal Rental shoe zros
 1542 Royal Rental shoe zros
 1543 Royal Rental shoe zros
 1544 Royal Rental shoe zros
 1545 Royal Rental shoe zros
 1546 Royal Rental shoe zros
 1547 Royal Rental shoe zros
 1548 Royal Rental shoe zros
 1549 Royal Rental shoe zros
 1550 Royal Rental shoe zros
 1551 Royal Rental shoe zros
 1552 Royal Rental shoe zros
 1553 Royal Rental shoe zros
 1554 Royal Rental shoe zros
 1555 Royal Rental shoe zros
 1556 Royal Rental shoe zros
 1557 Royal Rental shoe zros
 1558 Royal Rental shoe zros
 1559 Royal Rental shoe zros
 1560 Royal Rental shoe zros
 1561 Royal Rental shoe zros
 1562 Royal Rental shoe zros
 1563 Royal Rental shoe zros
 1564 Royal Rental shoe zros
 1565 Royal Rental shoe zros
 1566 Royal Rental shoe zros
 1567 Royal Rental shoe zros
 1568 Royal Rental shoe zros
 1569 Royal Rental shoe zros
 1570 Royal Rental shoe zros
 1571 Royal Rental shoe zros
 1572 Royal Rental shoe zros
 1573 Royal Rental shoe zros
 1574 Royal Rental shoe zros
 1575 Royal Rental shoe zros
 1576 Royal Rental shoe zros
 1577 Royal Rental shoe zros
 1578 Royal Rental shoe zros
 1579 Royal Rental shoe zros
 1580 Royal Rental shoe zros
 1581 Royal Rental shoe zros
 1582 Royal Rental shoe zros
 1583 Royal Rental shoe zros
 1584 Royal Rental shoe zros
 1585 Royal Rental shoe zros
 1586 Royal Rental shoe zros
 1587 Royal Rental shoe zros
 1588 Royal Rental shoe zros
 1589 Royal Rental shoe zros
 1590 Royal Rental shoe zros
 1591 Royal Rental shoe zros
 1592 Royal Rental shoe zros
 1593 Royal Rental shoe zros
 1594 Royal Rental shoe zros
 1595 Royal Rental shoe zros
 1596 Royal Rental shoe zros
 1597 Royal Rental shoe zros
 1598 Royal Rental shoe zros
 1599 Royal Rental shoe zros
 1600 Royal Rental shoe zros

250 Utz Arth H
 Schield Fredk J
 Gacek Edmund R
 rear Koenig Peter
 253 Durshardwe Frank R
 254 Goodrich Frank J
 Flanders Eug L
 255 Peters Edw
 Felix Chas
 Werdein Herman J
 Schalck Albert E
 257 Schlager Henry
 Hellmann Adam H jr
 rear Fickewirth Hans
 260 Baumler Jacob
 261 West Chas M
 262 Kress Margt Mrs
 263 Meinke Viola
 264 Fischer Edw W
 265 Bebeau Helen Mrs
 269 Noetler Jacob
 270 Full Louis
 271 Brugger Johanna Mrs
 Klink Henry M
 275 Laetman Alvin F
 Hellner Arth E
 rear Hoechst Fredk
 277 Kohl Magdalena Mrs
 279 Kohl Cath Mrs
 Kohl Michl G
 Genesee intersects
 310 Rettberg Wm P
 Heft Everett J
 312 Gilbert Wm G
 Gilbert Bros sheet metalwks
 High intersects
 319 Elsmann Fredk E auto repr
 321 Vacant
 322 Thiele John H
 323 Vacant
 325 Austin Benj F
 326 Begin Donald N
 Begin Helen F Mrs
 Mospaw Emily Mrs
 329 Schroegeel Chas F
 Kadatz Fredk W
 330 Haderer Anna Mrs
 331 Schad Anna M Mrs
 Wittberger Raymond A
 Helbig Geo T
 332 Griffin Raymond E
 334 Honeck Lillian A
 Kleinschroth John
 335 Apartments
 1 Kress Mathias medicine mfr
 2 White Warren E

3 Vacant
 4 Reuter John A
 5 Lang Susan B Mrs
 6 Gipple Oliver A
Street continued
 336 Lampman Claire
 Hanauer Ambrosed
 337 Schieder Cath F Mrs
 338 Helibach Marcus F
 Schugardt Irving
 341 Diehl Jacob D
 Twicheff Ethel M Mrs
 342 Banghaf Pauline Mrs
 rear Lippman Clarence A
 343 Akademacher Bros Inc roofers
 Zagarino Anthony
 344 Strauss Emil R
 345 Tegeder Jos
 Walcher Geo
 Neffke Paul J
 Potratz Minnie E Mrs
 348 Zaepfel Michl
 351 Frings Kath Mrs
 352 Worley Aug
 353 Schwald Fredk
 rear Yenter Oleado M
 354 Forster Jacob
 357 Kessier Martin R
 358 Philippi Kath
 Sasse Geo A
 rear Froeschl Ferdinand
 360 Els John A
 361 Newman Eliz Mrs
 362 Jacobs Jacob huckster
 Wahrsager Rivka Mrs
 363 Rutenberg Ernst A
 rear Biaeny Ralph
 364 Liegl Frank X
 Tracy Jos T
 rear Biller John A
 366 Rauh John
North E intersects
 403 Kuhn Wm J
 404 Hoebel Otto
 Hastreiter Julius F
 405 Sikkovits Steven
 Biedinger Max J
 rear Schubert Lawrence H
 406 Young Percy A
 407 Hiemenz Frank
 408 Tschaepe Eug G carp contr
 409 Muehlbauer John A
 Shumway Theresa D Mrs
 410 Zimmerman Frank G
 412 Frisch Christian
 413 Kreuzer Gustave W
 rear Huber Jacob
 415 Hereth Andrew
 Hanlon Raymond C
 416 Rein John
 Rein John A
 418 Sauer Jos J coal
 420 Huse Gustave R
 Hoschke Loran F
 421 Geier Frank J
 Lock Richd F
 rear Cobb Barton
 423 Roedl Adam restr
 424 Matot Saml J
 427 Scherner Henry D barber
 Roth Chas
 Scherner Dorothy Mrs
 Fisher Conrad
 Maser Alex F
 428 Kreuzer Jos W
 431 Meindl John
 Rampalski Teofil
 Lumley Wm J
 432 Rapp David
 Rapp Henry D ptr
 Steudie Caroline Mrs
 433 Hensle Chas G
 Meyer A Kath Mrs
 435 Massman Minnie Mrs
 Jehle Theodora Mrs
 436 Eberle Erhard
Best intersects

786 Vacant store
 Taimon Chas
 Dean Chester
 787 Grocke Warren T gro
 Grocke Norman E meats
 788 Adrian J & Sons Inc meats
 789 Doshimer Bros hdw
 Conardi Jos
 791 Seaner Chas Inc whol beer
 Reiss Wm P
 Sattison Adam
 792 Baltimore Fish & Oyster Co
 Flintrowitz David
 793 Weckerle Alois fruits
 795 Gendrou Esther A nurse
 Prefect Alf C dentist
 Prefect Clarence C
 Prefect Mina K Mrs woman's
 furings
 rear Toth John
 796 Wilhelm Andrew restr
 Metcalf Bella
 Rathman John
 Zimmerman Margt Mrs
 Schwartz Ella
 799 Bernbeck Jos C elec suols
 800 Heibiz Geo T tailor
 Grimm John O
 Koerber Jos
 Moch Walter
 Greiner Leonard
 801 Kaufman Fred J gro
 Arcata Cecilia beauty shop
 Kaufman Norman
 802 Lloyd Saml E vet
 Ruzz Henry
 Spourback Wm
 rear Stickles Kneeland W
 808 Decco Restaurants Inc (br)
Sherman intersects
 811 Seiffert Fred G shoe rear
 Deas Edw D barber
 Natl Heating Systems
 heating contrs
 Seiffert Fred G jr
 Olson Jas
 815 Hollstein Oscar H auto restr
 Lindner Margt Mrs
 Laubisch Angelina Mrs
 816 King Service auto accessories
 Morgan Edw filling sta
 Natl Motor Vacuum Cleaner
 King Warren L
 819-21 Scarasser Bernard G
 extract mfr
 820 Langen Emil confr
 Foster Karl
 Michaels Jennie Mrs furrier
 rear Grimm Wm
 Hagen Florian
 822 Instant Products Co Inc poliah
 mfrs
 823 Sauer Leo funeral dir
 Oberst Wm O
 825 The's Garage auto rears
 828 Genesee Automotive Service
 830 Hoesel & Huff roofers
 Nagel Frances Mrs
 835 Clark Barbara nurse
 Clark Kenneth
 837-39 Purcell Harrietta Mrs
 confr
 838 Rauch Carl furrier
 840 Knetach Reginald auto tops
 844 Genesee Appliance Service
 vacuum cinrs
 Dobmeier Lorenz cigars
 Lamport Macy Mrs
 Bollmann Minnie Mrs
Fox intersects
 849 Gibson Jas G jwir
 Buhm Alma Mrs
 Buhm Melidora nurse
 852 Pace Joan C barber
 854 Kirst & Gies restr
 Bernhard Lena Mrs
 855 Kirst Alf J barber
 Gibson Robd
 Lauser Rose Mrs drsmkr
 856-64 Weber John A restr
 859 Haderer John C radios
 Cymny Anthony
 860 LaPressa Robt F auto restr
 861 Vacant store
 Damian Danl
 862 Reibold Danl A
 Prechtl Geo
High intersects
 867 Tills Herbert R coal
 871 Friedman Gertrude Mrs
 Hoyt Harry D toys
 873-79 Runn's Furniture House
 Inc
Herman intersects
 891 Gt A & P Tea Co (br) gros
 Swan Ernest L ptr
 893 Wolbert Andrew J
 894 D'Angelis Thos confr
 896 Liberty Bank of Buffalo (br)
 Kirsch Geo J
 898 Schwab Optical Co
 899 Vacant store
 Lattimer Egar
 Mauer Paul J
 Mauer Jacob P
 Roth Anthony
 Wander Saml
 rear Sizer Jos
 Weber Chas J
 900 Weber Albert L Inc furn
 903 Vacant store
 Boldt Mae Mrs
 Simmens Chas
 Kalinowski Frank G
 Paltranth Ralph
 Stock Augusta Mrs
 905 Vacant store

908-10 Wendling Paul meats
 G & H Products Co Inc malt
 Hornell Distributing Co beer
 Miller Paul
 909-17 Vacant
 914 Vacant store
 Kuhlmann Celta Mrs
 Marshall Donald
 Marshall Ray
 916 Goergen J J Sons gros
 Goergen John J
Guilford intersects
 927 Orlovski Anthony restr
 Holmes Harvey J
 931 DeVita M Richd phys
 Zolhrbezel Anna Mrs
 935 Lechner Geo pumbr
 937 Kosnikowski Michl
 shoe restr
 Suttner Frank
 938 St Mary of Sorrows RC Church
 941 Orlovski Barney confr
 Lang John O
 945 Carr Cornelius J phys
 McCormick Rose Mrs
 949 Genesee Wall Paper Co
 paperburgs
 Gussain Saml
 Klemets Richd
 Burger John J
 Nauendorf Wm ptr
 951 Humboldt Park Hall
 Maur Jacob P restr
 Bakers Union No 19
 Switchmen's Union of North
 America No 39
 Buffalo Electrotvners Union
 No 78
 Intl Union of Elevator Con-
 structors No 14
 Hughes R P Maj Genl Camp
 No 19 USWV
 Sheet Metal Workers Union
 Wood Carvers Union
Reed ends
 961 Riechhammer Jos gro
 Maassen Jos
 Walker Jas J genl contrs
 964 St Mary of Sorrows RC School
 965 Kearney Jas I phys
 Baites Kath Mrs
Rich begins
 966 Mannel Henry C drugg
 Gorenflo Leonard F
 Hanel Anthony
 Griffin Marguerite
 musiclehr
 967 Laby John H
 Albers Otto A meats
 968 American Washing Mach Re-
 pair Co
 Wachinsky Walter
 Hildebrand Robt
 Hoban John
 rear Broczewski Edw
 969 Trohl Geo restr
 Schreier Albert
 972 Beetsch Frank R florist
 Schaff Teresa
 rear Schritter Wenzel
 973 Becker Geo E confr
 Becker Raymond G trucking
 Lynch Jas
 974 Faber Cyrus W baker
 Hill Wm O
 Smiarowski Marjon
Sweeney begins
 975 Cold Spring Upholstering Co
 Radtke Henry
 976 Mutter Richd W restr
 977 Czurky Helena Mrs clo cldr
 Stacy Geo barber
 983 Vacant store
 Huston John G
 Reeder Frank
 Schermbach Hugo
 985 Phillips-Smith Co Inc tea and
 coffee
 Phillips Emma M Mrs
 Gibson Geo S
Strauss ends
 988 Creager Francis W meats
 Silverbeck Harry dentist
 Godfrey Geo E
 Lux Leo J
 990 Schreglman Geo
 Kurtz Marie Mrs
 Morlock Peter
 Moss John
 992 Taylor J A Inc malt and
 hops
 994 Dasher Henry N gro
 Stegman Danl P
 Morris David I
 Dell Asa R
 995 Dietrich John H Sons funeral
 directors
 Dietrich Jos E
 Foster Norman J
 996 Vie-Co Wine & Liquor Co
 Coffey Anna Mrs
 Ballsmith LaVerna A
 1003 Guenther John A dentist
 1004 Vacant store
 Hooper Milton
 rear Hildebrand Jos A
 Muesling Albert J
 1008 Wolczek Frank J
 1009 Frenchie's Nut Shop
 Gospodaraki Alex
 Burk Aaron
 Kotlarski Matthew
 LaBelle Radolph
 1012 Weigand Eliz A dry cds
 Trede Barbara A Mrs
 Firlik Jerome
 Lindgraf Mary Mrs
 Scymanski Bernard
Meyers begins

GENESEE - Cont'd
 1015 C. Frohman Bros filling sta
 1021 Sweeney Albert M
 Cassino Frank barber
 Truettler Nelson B
 Richardson Maxine
 Cross Wm
 1023 C. Wood & Mercello restr
 Alloua Arth
 Miller Theo
 Buffalo German Athletic Club
 Inc
 Wilson ends
 1024 C. Hillmeyer Bros men's furnis
 Lenke Carl
 Kumpf Ambrose J
 Anna Chas W
 1026 Jankowski Thaddeus shoe restr
 Kohlstromer Geo
 Parry Fred
 1028 C. Blase Gertrude confr
 1030 Danahy Paxon Stores Inc groc
 Callahan Leo D D.D. dentist
 Gaire Joe H
 Williams Harry
 1031 Schmidt Ludwig meats
 1033 Linn Joe
 1037-41 Alaska Chas Inc radio
 Beck John
 Thomas Anthony
 Bond Marion
 Bots Law
 1040 Higgins J F & Sons indv
 Blessing James F & S
 1041 Alaska Chas Co
 1042 Lund Orville C
 1044 Schmitts Chester A refriger-
 erator
 Schum Joe H radio restr
 O'Neibergal Seymour
 1045 Leach Wm barber
 1047-49 Genesco-Fillmore Drug Co
 Zornide David B
 Haller Frank M
 1048 Genco Theo & Son Inc inc
 Industry Savings & Loan Assn
 Schrimmer Frank J lawyer
 Fillmore intersects
 1052 C. Park Restaurant
 1057 Vacant store
 1058 Duszkowicz John M shoe restr
 1059 Astor Geo restr
 1060 C. E. Filling Corp (br)
 filling sta
 1067 Kline John
 1069 Mrs Mary Lisa
 Mrs Valentine
 Balcer Anthony
 Mischler Albert M
 1072 Dorsholmer Mildred Mrs
 filling sta
 Dorsholmer Kate trucking
 Buscher Chas
 O'Barshard Frank X Jr
 1074 Sturm Elmer M auto restr
 1078 Dulonowski Marya W
 chiropractor
 Dulonowski Hedwig Mrs D
 1080 Vacant store
 Haas Clarence J
 Mosler Edwin B printer
 Dorf Edw radio restr
 1081 Muffoletto Saml barber
 Muffoletto Vincent B
 1086 C. Koch Philip C restr
 Mills Geo A
 1087 A. Peere Welding & Mfg Co
 1088 Kane Wm V taxidermist
 Alban Press printers
 Buffalo Commercial Manufac-
 turing Works
 1091-93 C. Keckred Perry L restr
 1092 Malowski Henry W Co
 Kielewicz Michael

GIRARD PL - From 906 Hun-
 boldt Hwy east to 1270 Fillmore
 St
 20 Snyder Reuben L O
 Midway Wm
 1 Black Wm
 Schuster Oly Mr
 Tom Van T
 100 West Lawrence M
 McGinn Yvonne Mrs
 Schwarz Norman O
 12 Miller Edw O
 Hollman Clement J
 13 Baurlein Anthony J
 Baurlein Leo J
 15 Grabin Edw P O
 Aley Carl
 16 Laird L Jacob O
 Dockhorn Eric R
 10021er Edw O
 200 Riemer J Fred H O
 24 Klum Fred Co
 Easterday Edw T
 260 Hahn Edw K Mrs O
 Grant Walter
 270 Wender John G O
 28 Latta John P O
 29 Allan John C O member
 Albert Howard W restr restr
 31 Smith Fred O
 Roberts Fu

- 33 Kick Jos J @
- 36 Hunter Ellsworth L
ΔSchaefer Sophia E @
Lindamer Albert milk
- 37ΔBrunck Alice M @
- 38ΔAmbs Mary K Mrs @
- 42ΔLindamer Albert @
Weber Chas
- 43ΔArcara Peter C
Paufler Herman M
rearΔIsenberg David
- 44 Seibold Leonard
Schilling Jos
- 45 Dietrich Adolph @
- 46 Schuster Anthony @
Schuster Louis F interior dec
- 47 Kumpf Henry @
- 50ΔSmith Chas H @
- 51 Faerber Caroline Mrs @
Faerber Albert H
- 52 Neumann Fred D
Thamasett Otto
rear Haemelehle Karl R
- 55 Wirth Josephine Mrs
ΔAbwender Elmo
- 56 Gueldner Joan G
rear Slattery Jos P
Kreger John
- 58ΔUdeck Lena Mrs @
Metz Jos
- 69ΔHeim John E @
- 61 Eisenmann Henry
Krause Richd @
- 62 Helm & Reading milk
ΔReading Louis J @
- 63 Sharpe Frank W @
- 65ΔSchunk Henry @
Maurer Chas pntr
- 66 Talmon Arth G
ΔAmbor Steph J printer
- 69ΔPawlaski Martin K Rev
rearΔHasenstab Edw H bldg contr
- 72 Krohn Fred R @
Przkus Albert O
- 73 Will Albert C
- 74ΔDanat Wilmer E
- 75ΔEss Phillip @
- 76 Roemer Carl G
ΔKaun Martha Mrs
- 77ΔGold Arth A @ pntr
- 78 George Augusta Mrs @
ΔKrumholz Geo O
- 79ΔBiesinger Oath Mrs
- 81 Stinnard Frances Mrs
- 82 Palst Arth L
Blemel Jos M
- 83 Fuchs Caroline Mrs @
Laufer Kath
- 84ΔMontgomery Wm O
- 85ΔEtengoff Mollie Mrs knit gds
ΔRabirotff Abr elec contr
rear Gross Slemund
- 87 Bruman Wm F
Drews Karl A
- 90 Peters Mary Mrs @
- 92 Kircher Christ
Fillmore av intersects

- 421ΔPetillon Chas Ed
Wass Eliz
- 422ΔLizors Adam @
- 423ΔBauer Wm W @
- 424ΔWagner Matilda Mrs
Arends Herman W
- 425ΔBynolds Herman H @ dentist
Schaefer Harry
- 426ΔMax Albert G
Orr Theo G
- 427ΔMedler Mary R Mrs
- 428ΔFurst Mary M Mrs @
- 429 Kroter Ben @
Palkwitz Geo
- 430ΔBrettwieser Albert @
Rechner or interests
- 431 Colwell A Harmon
Schiffman Hattie B Mrs
- 432ΔDworkin Jennie Mrs
Smith Andrew J
- 433ΔBielka Herman P @
New York State Council of
the International Society
of Master Painters and
Decorators
- 434ΔNew York Telephone Co
1740 Ave. Rochester
- 435 Karwowski Wm J
Krawczyk John P pntr
Kremer Esther C dr gds
Wohlens or interests
- 436 Dittly Geo J Jr @
ΔDittly's Drive Store
- 437 Koller Mary Mrs @
ΔMerriman Andrew M
- 438 Lesman Albert
- 439 Ostr John F
Ostr Ida Mrs
- 440 Fox Geo L
Fox Edw P
- 441 Reinger Ralph E
- 442ΔMcCartor Lawrence J
Mathis Barbara W
- 443ΔLittler Ad @
Schuring Louisa Mrs
- 444ΔFehr Sam @
Bates Michl
- 445ΔLaur Oscar H @
- 446ΔHaasmeier Albert J
Mendick Milton
Haasmeier Mary E Mrs
- 447 Weston Robt J
Weber Edw A
- 448ΔZelien Ben
- 449ΔFudrak Eva L Mrs
- 450ΔKoveland Raymond L
Kovacek Saml
- 451 Wirth Chas A
- 452ΔHocquet Lafayette C
Striban Geo R
- 453ΔBracken Geo @
- 454ΔCzerwik Martin J @
- 455ΔHess Wm E @
Bausler Grete
- 456 Schuler Magdalena M Mrs @
Schuler Robt H
- 457 Wisner Robt H
Mantley John H
- 458ΔPhillips Fred E
- 459ΔHeckel Joe N @
Mannitz Fred J
- 460ΔPew Philip J
Pew Edw C
Delia or interests
- 461ΔMiller John G @
ΔBennettinger Lucy C
- 462 Reaney Harold
ΔWilner Henry C
- 463ΔWass Geo F @
Smith Emma E Mrs
- 464ΔSchmiedler Geo P @
465 Krawinkel Regina C Mrs @
Rudolf Andrew J
- 466ΔBelkwin Jos W @
- 467ΔHampton Edw J
- 468ΔCronson Chas @
- 469ΔLandy Alex M Mrs @
- 470ΔBarnard Wm H
Smith Leon
- 471 Schult Albert @
Lewy Robt J
- 472 Holt Lawrence A pntr
Abender Conrad J @
Dunler Norman A sheet
metal wrk
- 473 Kirsch John
Gutjahr Wm A
- 474ΔZenneck Jack H @
- 475ΔWeber Fred
ΔWilliams Asa M
- 476ΔArnold Martin C
ΔSinciffe Edw J
- 477ΔSchroeder John J @ pntr
- 478ΔPoon Kath Mrs @
- 479 Kase Wm M
Kaiser Corolla L Mrs @
- 480 Moski Philipina @
Reed Frank C
- 481ΔBrack Carlo O
Brack John A
Pecio Michl J
- 482 Vacant
- 483ΔPozas Joe J @
ΔManoff Sophie Mrs
Portage interests
- 484ΔPolawski Paul R pntr
- 485ΔReit Otto R Mrs @
Pisacko Robert
- 486ΔSindler Jos J @
- 487ΔTweber Mary E Mrs @
Kreiser Walter Mrs
- 488 Kuhn Al J
- 489 Albert L
- 490ΔSchroeder Oscar W @
- 491ΔHesse Emil G @
- 492ΔSchultz Edw G @ drman mfr
Lawrence Harriet E Mrs

- GLENWOOD AV—Contd
- 855 Vacant
- 857ΔKandiska Edw T @
Kandiska Marzuzita E
artist
- 858ΔSantles Jos W @
- 859 Schmale Chas @
Humboldt pkwy intersects
Fillmore av intersects
- Glenwood Playgrounds
- 861 Puder Florence Mrs
Puder Emma
- 862 Puder David @
- 863ΔRuhl Herbert G @
- 864 Oswald Robt H
Dunlimer Wm @
- 865 Remittner Robt @
- 866 Waldner Jos
Schell Theo P
- 867ΔGreenfield Meyer
Green David elec contr
- 868ΔKosinski Stanley
Hoffman Theo A
- 869 Hoban Michl @
Zink Oliver
- 870ΔMcCoy Ralph M
- 871ΔKuhman Caroline Mrs @
Brunner Leo
- 872ΔArmann Henry C
- 873 Gruber Otto G @
- 874ΔMetzger A Unsd Mrs @
Bair Claude A
- 875ΔAnthony Edw J
- 876ΔKerzhammer Edw C
Schalla Francis L
- 877 Stahl Henry @
Stahl Andrew G
- 878ΔWilliams Irvine W
- 879ΔHoffman Christian @
- 880 Webster Mary A Mrs @
Good John H
- 881 Public School No 89
- 882 Wenz Arth J @
- 883ΔWaltz Paul B @
Radler Chas H
- 884 Houbush Henry A @
Bastians Clarence G
- 885 Mosel Fred
Schmidt Anna M Mrs @
- 886ΔSchaffner Louis F
- 887 Smith Harry G @
- 888 Zeller Florence Mrs
- 889 Bader Wm H
Gehlenstein Elmer
rear Lake Conrad
- 890ΔGehlenstein Herman L @
Ritter Ernst F
- 891 Sappel Thom A
Rochemin Geo E
- 892ΔKozel Wm H @
- 893ΔHagedorn Fredk W @
Kadow Chas H
Kadow Ruth B drinkr
- 894ΔPatt Wm E @
- 895 Schraim W Leon elec contr
- 896ΔBetske Edw P @
- 897 Kriechbaum Leo
Lenders Walter H
- 898ΔMaczkowski Feliza F Mrs @
- 899 Jack Harry W
- 900ΔBernhardt Florence M Mrs @
901 Juro John T
Kahn Richd O
- 902 Kuan Chas J @
Street Frank W
- 903 Zechler Rose Mrs @
- 904 Riley Barbara L Mrs @
- 905ΔThimfeld Chas E
McCafer David D
- 906 Holt Herbert M
Wolter Ernst
- 907 Hoer Louis @
- 908 Schull Chas A
- 909ΔPozel Theo @
Gunn Leo W
- 910ΔMerebke Carl @
Nichter Milton radio rear
ΔPax Jacob
rear Boos Harold M
ΔGillz Wm
- 911 Hanover John P @
Hanover Ann M nurse
- 912 Launder Chas H @
Paschenka Mary Mrs
Hilder Myron A
- 913 Puck Herman H
Aachats Wm W
- 914ΔBosern John @
915 Dewan Peter A @
- 916ΔOm Wm P
McLaughlin Frank E
rear Om Wm @
- 917 Zechler Christina C Mrs @
- 918 Grote Norman H
- 919 Meuz Fred
Schneider Edw D
- 920 Dumke Marc L Mrs @
Dumke Chas
- 921ΔKuhlman Chas M @
- 922 Leonard Mary B Mrs @
- 923ΔSchroeder Edw @
- 924 Arthe Adalbert @
- 925 Casney Chas P
- 926ΔHornum Wm @
- 927ΔJohnson Howard @
- 928ΔTrumbuller Jacob @
Birkens Albert C
- rear Henko Maryretha Mrs
- 929 Kreyer Louisa B Mrs
- 930 Schneider John D @
- 931ΔMajewski Frank L
ΔPacner Frank
rear Roer Chas H
Herbin Wallace
- 932ΔBunfelder John @ rear

75 Smith Grace Mrs
Harp Emma F Mrs
760 Perer Morris
Fred Mayer
79 Cohen Herman
Dean John G
800 Winters Edw F G
Pallman Irving E
81 Gerham Jos V G
Macfarlane Mingie F
820 Schib Adam J G
Benzfeld Hahn
850 Davis Nathan G
Cohn Jacob
880 Kutz Geo J G
Hemedinger Henry
89 Pfeiffer Frank H G
Gallagher Jas M
900 Oxenbom Herman D G
Feldstein Morris
920 Ruder Geo J
Manderscheid Anthony G
940 Ulrich Emma K Mrs G
Crosby Frank W
Winters av intersects
1250 Perkins Alice M Mrs G
Yala Mack
1260 Goldberg Abr
127 Cohen Philip
Hoffman Geo G
128 Schultz Saml
Nickles Elmer
1310 Jones Beris G ptr
Cooperman Harry huckster
1320 Green Saml G
Crystal Benj
1330 Valle Anthony J G
Sikainikoff Benj
1350 Lefkowitz John H G
136 Stamler Louis G
Butler Marie
1400 Hayden Susan E Mrs G
beauty shop
ADenny Fredk
141 Schnitter Jos G G
Abraham Arth
1420 Rosenblatt Gertrude Mrs
Johnson Paul J Mrs G
1450 Friedman Bernard G
Kamen Jacob G
1460 Friedman Henry
Walo David

GOULDING AV—Contd
149 Science Morris
APleskow Jacob M G
1500 Brown Max M
ACastillo Frank G
1520 Ziff Abe
ABrooks Jos
154 Sultank Max I
1550 Siegal Sidney S
AWeintraub Saml
1560 Pare Ernest G
ABransford John H
159 Schillo Rose Mrs G
AAlexander Wm F
1600 Himmelfarb Jennie Mrs G
ASwerdloff Jesse
1630 Goldstein Jos
Posner Sol B
164 Hoyt Everett B
ADelkoss Geo W
1660 Daniels Bertha Mrs G
ARepschlager Edwin G
1670 Nowack David
ABramowitz Leo
1680 Presser Jacob G
ALofkowitz Sol
1700 Donnelly Mary E
Volat Saml
1720 Pohl David G
AComen Louis
1730 Ernst Guas H G
1770 McCarthy Gertrude A Mrs G
AKirby Jas F
1780 Finkle Wm J G
Alloward Edw S
1800 Feldberg Martin
Shapiro Thos
1810 Mason Noah G
AMorgan Sarah
1820 Eberman Gregg F
AMarr Francis J
184 Umansky Esther Mrs G
AGitin Harry H
187 Flanel Bertha Mrs
AMoss Emanuel
188 Stanton Stewart H G
ALovett Jos B
1910 Bendlo Francis S G
1920 Lucas Wm D
Inle Emma Mrs G
195 Kochler Alice M
ASommer Roger J
Litchford Frank B
1960 McLean Frank H G
AFrederick Henry W
1970 Rubl Edwin G
AStalland Yadie
1980 Pritz Leopold G
ASilverstone Harry Rev
2010 Maier John J G
2020 Feenstra Peter J G
ALohman Clyde H
2050 Garliner Israel G
AFlomberg Timie R Mrs
206 Lindeman Fred
Baer John G
2080 Tick Leonard
AWaldman Eug
2090 Ailer Jos G
AMcAuliffe Margt Mrs
Humboldt pkwy intersects

2021.7 2021.7
 2022 Wika Jan 20
 2023 Zimmerman Aug 0
 2024 Wierzbicki Jan
 2025 Keller Anna Mrs 0
 2026 Wozniak Lucyna 0
 2027 Mauger Henry
 2028 Is Vasant
 2029 Is Louis Mary Mrs 0
 2030 Kozminski Rose Mrs 0
 2031 Mikulajew Family Laundry Inc
 2032 Piotrowski William 0
 2033 Kramator Buffalo Combines Trk
 2034 Hunter Joe J
 2035 Vachek
 2036 W. W. W. A. Short 0
 2037 Skotowski Wm
 2038 Kozminski John M 0
 2039 Kozminski Albert 0
 2040 Kozminski intersects
 2041 Barti Janet Mrs 0
 2042 Kozminski Frank 0
 2043 Kozminski Frank W
 2044 Kozminski Charles
 2045 Kozminski Albertus
 2046 Kozminski Joseph W
 2047 Kozminski Caroline M
 2048 Kozminski Andrew P 0
 2049 Kozminski Clara J Mrs
 2050 Kozminski of Morrissey Property
 2051 Kozminski Stanislaw Mrs 0
 2052 W. W. W. John 0
 2053 Kozminski Walter C real and
 2054 Kozminski Helen Mrs
 2055 Kozminski Rose A 0
 2056 Kozminski Mary M Mrs 0
 2057 Kozminski of Morrissey (Kirk)
 2058 Kozminski Colin 0
 2059 Kozminski Albert 0
 2060 Kozminski John 0
 2061 Kozminski John 0
 2062 Kozminski John W
 2063 Kozminski Aug J 0
 2064 Kozminski Paul J 0
 2065 Kozminski Wm 0
 2066 Kozminski Mary Mrs 0
 2067 Kozminski John M
 2068 Kozminski Joe J 0
 2069 Kozminski Jennie M 0
 2070 Kozminski Edw A
 2071 Kozminski Joe 0
 2072 Kozminski A. Rose Mrs
 2073 Kozminski Lena A Mrs
 2074 Kozminski Leo J 0
 2075 Kozminski Gottfried W
 2076 Kozminski Mary 0
 2077 Kozminski Alf W 0
 2078 Kozminski Edw 0
 2079 Kozminski Chris 0
 2080 Kozminski Mrs
 2081 Kozminski Nicholas M 0
 2082 Kozminski Alf Mrs
 2083 Kozminski Pauline
 2084 Kozminski Irving E
 2085 Kozminski Martin 0
 2086 Kozminski John J 0
 2087 Kozminski Bill H Mrs
 2088 Kozminski Bill Mrs
 2089 Kozminski Aug Mrs 0
 2090 Kozminski Frank J
 2091 Kozminski Joe A 0
 2092 Kozminski Joe 0
 2093 Kozminski John Mrs
 2094 Kozminski John Mrs 0
 2095 Kozminski Nicholas
 2096 Kozminski Mrs 0
 2097 Kozminski Xavier 0
 2098 Kozminski Mattias
 2099 Kozminski Wences 0
 2100 Kozminski John M
 2101 Kozminski Edw M 0
 2102 Kozminski Joe
 2103 Kozminski Edw
 2104 Kozminski Fred
 2105 Kozminski John J 0
 2106 Kozminski Wm
 2107 Kozminski Mrs M Mrs 0
 2108 Kozminski Charles
 2109 Kozminski Frank A
 2110 Kozminski Lena M
 2111 Kozminski Edw Mrs 0
 2112 Kozminski Edw

702 Hoffmann Chester H 0
 710 Kessler Chas 0
 720 Widmer Edw P 0
 740 Fabian Emil L 0
 770 Staker John S 0
 78 Dray Sophia 0
 810 Waelzel Louis W 0
 820 Fried Irving
 830 Hoffman Steph S 0
 840 Hoffman Wm H 0
 850 Hoffman Wm
 860 Hoffman Wm
 870 Hoffman Wm
 880 Hoffman Wm
 890 Hoffman Wm J 0
 90 Stein Jos J 0
 910 Hoffmeyer Berna 0
 940 Kelly John L 0
 970 Altman Abr
 980 Lang Joe M 0
 1010 Faine Edmund T 0
 1020 Schmitt Lawrence J 0
 1040 Horwitz Nathan G 0
 1050 Braner Sarah Mrs 0
 1060 Braner intersects
 1140 Corcoran Joe J
 1150 Horowitz Isaac 0
 1170 Rudnicki Vincent A 0
 1180 Keyser Jacob V 0
 1210 Guttell Frank M 0
 1220 Strehl Milton C 0
 1230 Kramm Jacob J 0
 1260 Wannenmacher Henry C 0
 1290 Fisher Edw 0
 1300 Lentini Valentine A 0
 1330 Brock Harry 0
 1340 Gerber Constant 0
 137 Turley Hollis L Ker
 1380 Glaser Saul
 1390 Buckley Wm T 0
 1420 Boulet Fred J
 1430 Ferguson Horace H 0
 1440 Henney Frank H
 1470 Ulrich John M 0

1480 Dietrich Grand
 1510 Lalipold Anna E Mrs O
 1520 Marquardt Wm H
 1530 Partenbauch J Warren O
 150 Roth Fredk EO
 1590 Davis Harry J
 1600 Crowley Harry P O patr
 1630 Klaus Wm HO
 1640 Wunsch Jacob O
 1670 Altopping Walter M Rev O
 1680 Miller Arth LO
 1710 Gamber Geo LO
 1720 Knab Jos O
 1750 Wagner Ar B
 1780 Frank Herman LO
 179 Mahler John
 1820 Lehman Elain W O gent
 contr
 183 Simon Ruth V Mrs O
 1840 Hallican John EO
 1880 Kintfelder Henry EO
 Blankenberg Anna E nurse
 1910 Hackford Kay EO
 1920 Kappold Geo CO
 1930 Furlinger Henry RO
 1990 Stade (Chas)
 Starks Lee O
 2020 Phillips Louis O
 2030 Miller Wm MO
 Miller Henrietta E muslehr
 2040 Lindlous Wm O
 2070 Hahn Ernest JO
 2100 Kibbert Frank Jr
 Humboldt pkwy intersects

211 Baldwin Elmer B
 212 Zimmerman Mary M Mrs O
 213 Ukrop Mary M Mrs O
 214 Pittman Fredk A
 215 Gantner Fredk O tailor
 216 Wolf Amy O
 217 Orman Stanley O
 rear Hole John H
 218 Kawa Connie
 219 Kunkle Elmer O
 220 Connesey Dan J
 221 Mohr Mary Mrs O
 222 Baker Sylvester J
 223 Windl Frank O
 224 Gumbinger Peter O
 Gumbinger Elmer L O
 225 Priestner John O
 226 Hamberg Geo W O
 227 Hoffman Albert O
 228 Hamberg Geo A
 229 Fisher Howard O
 230 Schmidt Raymond L
 231 Blair Edwina
 Klenz Mary Mrs
 232 Wills Roy C
 Kappold Geo P
 rear Wallford Geo O
 McFarland Mary
 Bishop Thomas B
 Schula Frank W
 Schumann Ernie
 Blocker Alva A
 Wood Geo J
 233 Meninger Anna Mrs
 Meninger Fred Mrs
 Miller Sophie Mrs
 234 Gutsch Jan O
 235 Gombkowski John W
 Commonso intersects
 High intersects
 236 Zuber Alf J
 238 Schweinberger Cecile beauty
 shop
 239 Vacant store
 240 Althausler & Weber Co auto
 repair
 Painter Albert R
 Painter Theo patr
 rear Eweis Edw
 241 Schneider Carl
 Kucera Betty H Mrs
 242 Meyer William Mrs
 243 Althausler Wm LO
 Wallace P Richard
 244 17 United Truck Owners
 Service Inc auto repair
 245 Collins Lynn W
 Gelfand Elmer Henry R O
 Electrician John R
 246 Gantner Elmer Mrs
 247 Newman Jas Mrs
 Gantner Joe J
 rear Gantner Elmer O carp
 248 Meyer Anna R Mrs
 249 Gantner Geo O
 Gantner Joe
 250 Ax Ann O
 Halforth Kurt
 Gantner Geo H
 251 Connelly Geo R
 Gantner John H
 252 Zimmerman Chas W O
 253 Wills Elmer H
 254 Gantner Elmer O tailor
 255 Gantner Elmer Mrs O
 Gantner Clarence A
 256 Gantner Elmer O
 257 Gantner Elmer H O
 Gantner Anthony J
 258 Wollenberg Mary A
 Gantner Anthony
 259 Gantner Elmer R O
 Gantner Alf H
 260 Gantner Elmer Mrs O
 261 Gantner Elmer O
 Gantner Elmer O
 rear Gantner Elmer O
 262 Gantner Wm
 Gantner Elmer O
 263 Gantner Elmer H
 Gantner Elmer H
 264 Gantner Elmer J O painter
 Gantner Elmer O
 265 Gantner Elmer J O
 rear Gantner Elmer O

347 Young Louise F' miss tchr
 ΔYoung Emil O
 348 Maderer Anna Mrs O
 Wolf Aug J
 349 Kawan Joe O
 ΔSchun Emanuel O
 352 Altemer Henry O
 Hannerkam Anna Mrs
 E North ends
 353 Swardloff Harry O
 357 Eidenhofer Simon O
 Allen Joe L
 359 Miller Lawrence J O
 Holzer Otto O
 363 Heilinger Margt Mrs O
 Schmitt Mary L Mrs
 365 Dressel Carrie Mrs O
 Pauler David M
 369 Fischer Jacob O
 ΔHennes Henry J
 372 Weichenfeller Arth W O
 Mergenhegan Frank J
 373 Buesman Frank A
 ΔWerdein Alois J O
 Buffalo Catholic Federation
 (Central Body)
 374 Clauss Anthony J O
 ΔFriedman Frank B
 377 Schwandler Henry F O
 ΔMannel Henry O
 378 Kremer Dani J
 Meus Henrietta M Mrs
 379 Seifert Geo O O
 ΔKaris Eliz H
 E North intersects
 382 Becker Walter W O
 383 Fritz Anna M Mrs
 ΔMatot Edw O
 384 Wagner Peter O
 385 Schoy Chas F interior
 decorator
 ΔSchoy Wm HQ
 388 Berger John L O
 Shank Norman W
 392 Rath Geo A
 393 Bremer Geo L O
 Mueller Lydia K
 394 Vergis Sophia Mrs O
 Vergis Herman trucking
 399 Schlar Edw M
 400 Brummer Herbert huckster
 Winter Fred H
 rear Schmidt Jos
 401 Weckerle Edw A O
 Vallin Edw M
 403 Wozniak Thaddeus R
 Hannah Raymond O
 404 Smith Paul W
 Grundlich Ralph W
 406 Berger Jos J O
 Berger Bros carp contrs
 407 Rhodes Herman F
 ΔRuhman Geo J
 Ruhman Clara K nurse
 ne cor Humboldt Square Evan Ch
 East intersects

HIGH—Contd
 409 Oldsmith Michl B auto repr
 410 Small Fred H
 412 Weilmueller Jacob
 413 Engel Peter O barber
 Walker John
 414 Anna Geo O
 417 Grubike Clara R Mrs O
 Bowden John
 rear Cameron Nelson C
 Zimmerman Louis A
 418 Lowenicht Raymond O
 419 Schauger Nicholas J
 ΔCash Mae E Mrs
 rear Morell John O
 421 Morell John shoe repr
 McPhee Herbert M
 Moskowitz Benj
 Walbeck Leonard C
 rear Krohn Ruth Mrs
 422 Nelson Ernest H O
 Slater Harry H O
 Tiesman Fred W
 Resetarits John
 423 Baumer Helen Mrs O
 Baumer Henry J
 425 Schwartzot Frank M
 rear Durkin John P
 Clitheroe Robt
 426 Hoeckh Jacob M O
 Hessinger Eva
 Earl pl begins
 429 Croakman Arth W gro
 Smith Gerard W
 433 Bugman Robt F
 434 Keller Chas & Son restr
 Keller Chas F
 436 Maderer John & meats
 rear Ashton Owen C
 Murray John
 437 Croakman Arth W
 Stroobchen Edw F O
 439 Vacant
 440 Vacant store
 Good Geo E O
 rear O'Connor Steph
 442 Neeh Wm C O
 Tender Frank L
 Bierma Herbert W
 444 Schultz Fred O
 Scheifflee John C
 445 Selts Edw O exp
 446 LaCroix Geo O
 Freetham Wm J
 447 LaClair John E O
 450 Neufeld Fred O
 451 Zanx Michl F O
 453 Zanx Peter F O
 454 Schuman Louis C O
 ΔHansen Henry G
 455 Gardner Emil D
 rear Sankner Frantz J
 Shorts Fried V
 456 Kreuter Henry L O
 Hralia Albert L
 457 Berlin Elshd
 Mann Maude
 rear Krause Margt Mrs O
 460 Fritz Chas L
 Schwabl Herman J
 Fritsch John
 Pershing av intersects
 463 Hoefner Andrew R O
 467 Banberg J Adam O
 Ehrenreich Arth F
 468 Kummer Bakery
 ΔKummer Chas M O
 469 Murbach Louis J O gro
 Murbach Oscar H
 471 Schrott John W meats
 473 Glogau Theresa Mrs O
 476 DeFris John O carp contr
 Trankle Albert B
 480 Cobbet Mary Mrs O
 482 Roth Leonard barber
 ΔRoth Emily Mrs O
 484 Arras Mary Mrs O
 487 Public School No 39
 488 Herrle Edw
 490 Dean Martha Mrs O
 492 Worth Mary Mrs
 Koeth Theo barber
 Hoffman Walter W
 ΔZiegler Wm A
 Ziegler Lucy Mrs postage
 stamps
 rear Tiller Mary Mrs O
 Daigler Norman M
 Timon begins
 497 Fuhr Henry restr
 Fuhr Geo W
 499 Fischer Benj V
 ΔFuhr Jacob O
 501 Schwartzot Anna M Mrs
 confs
 ΔSchwarzot Henry J O
 Foley Elmer E
 Cornell Mary Mrs
 502 White Elmer O
 ΔPhillips Leslie E
 503 Neureuter Raymond J
 507 Gess Edw W
 ΔSullivan Thos J
 rear Doster Ernst
 Mayer Louis J
 508 Treusch Berghart W O
 510 McGrath Edwin C
 511 Yung Carolina Mrs O
 512 Woodrich Louis C
 Wettlaufer Kenneth W
 ΔMcHale Thos
 513 Oldax Hans
 Grey intersects
 516 Saufert Otto F
 Stenz Cath Mrs
 rear Reese Gerard J
 Knoll Carl V
 Fischer Albert

518 Luodeman Fredk J O shoes
 North Electric Co time
 recorders
 Bundy W H Time Recording
 Co
 Eco Clock Co
 Simplex Time Recorder Co
 rear Naylor John
 519 Tepe & Grampe gro
 Grampe Norman E coal and
 ins
 Hobensee Wm
 Jacobsen Victor E J
 522 Treiburger Albert G O
 rear Wurzer Wolfgang
 Schmal Karl H
 Krieger Edw
 523 Winter Geo J O
 524 Kerosek Alonzo
 Haas Henry
 rear Engel Margt Mrs O
 525 Wurzer Wolfgang O
 Voglmayr Jos
 536 St James Evangelical Church
 528 Ott Walter Rev
 529 Whitman Frank H
 Kasper Henry F
 rear Keller Fred C cigar mfr
 532 Hanfelder Geo H
 ΔRuess John L
 533 Everts Lisle R
 Wolf Frank J
 535 Schmitt Alf H
 538 Smith Wm F
 538A Goergen John I J O
 539 Fischer Arth S
 ΔCherula Wm
 541 Landberg Jos
 Miller Theophilus A
 545 Berman David
 Blair Edith E Mrs
 546 Gartlers Grocery
 Strobl Geo A
 Johnson intersects
 553 Meisl Alois O restr
 554 Neureuter Wm O meats
 Kreuta Jacob
 555 Schmidt Fredk J O
 557 Reissveehn Boniface O
 Connell Robt
 559 Huebsch Karier O
 Emser Wm F
 562 Hanff Minna Mrs
 Fuemmer Mary O
 563 Stahel Rose M Mrs
 Hofer John C
 Curran Richd J
 Wagner Jos
 565 Barthelmes Angela Mrs O
 Woodham Henry J
 Holzwarth Albert C
 566 Gasser John O
 Hagen Richd
 569 Raab Alois F O
 Raab Aloysius F
 570 Emser Christine Mrs O
 ΔHall Christopher
 Schults John
 571 Scott Frank P O
 Ertel Carl E
 572 Triller Ella Mrs O
 Schults Jos F
 Bamberger Edw
 575 Lannen Robt E milk
 Clapp Ida Mrs
 ΔLannen Christina Mrs O
 576 Emser Edwin C O
 Schaber Wm
 rear Hangan Harry J
 577 Kaple Gladys E Mrs
 delicatessen
 Graff Helen G beauty shop
 Graff Frank O
 578 Minkel Geo F confr
 Gusse Henry A O
 Dejac Jos V
 Nicholson Edw A
 Sherman intersects
 584 Thiele John H gro
 Herniman Lester T
 Weinholts Christian J
 593 Buchbinder Peter J auto
 repr
 595 Gilbert Bros sheet metal
 wks
 596 Gilliam Wm L
 598 Wild Albert M O
 Fox intersects
 617 Vacant
 622 Princess Elwin E
 LaPress Robt F
 624 Skatch Mark shoe repr
 628 Schneider Geo G
 630-38 Girls Vocational High
 Sch
 Central Continuation Sch
 640 Danahy-Faxon (br) gro
 Genesee School of Dancing
 642 Hygiene Pharmacy
 ΔBerman Harry dentist
 Herman intersects
 HIGH VIEW TERRACE — From
 246 Downing south to Durrance
 34 Lenker Louis G O
 62 O'Brien Peter S O
 69 Brown Andrew
 HIGHGATE AV — From 3127
 Main east to Eggert
 12 Schult Louis O
 12A Dieffenbach Mattie S Mrs O
 12B Schilling Geo A pair contr
 14 Miller Rudolf C O phys
 Miller Flora J miss tchr
 15A Loomis Clarence E O
 17 Lechner Geo P O
 20 Volgenau Elmer P
 Fidel Assn of New York Inc

5170 Eberhardt Wm M O
 Δ Wilder Bernard B
 5180 Floss Geo J
 Δ Floss John G O
 5210 Thornton Edw B O
 Button Lou
 5220 Humminger Louise Mrs O
 Δ Whitby Jas W
 5250 McWilliams Geo D
 Δ Wehr Wm H Jr
 5280 Halley Melvin D
 Δ Sears Carlton A
 5300 Foster John B
 Δ Schneider Wm J
 5310 Keyes Thos J O
 5320 Missall Walter K O
 Δ Klingensmith J Louis
 5330 Briggs Oscar G O
 5370 Kalpper Geo W O
 Δ Wind Alvin W
 538 Meyer Carl
 Buell av intersects
 543 Cody John F
 Δ Male Margt Mrs
 5440 Noeller Geo J O
 Δ Cromwell John L
 545 Vacant
 5480 Dean Chas A
 Δ Hamilton Della Mrs O
 5470 Kern Alney G
 Δ Walte Wm
 Florida intersects
 5490 Rung Henrietta K O
 Δ Hanszel Julia Mrs
 5510 Kaupp Laura Mrs
 Horne Edw
 5540 Fiddler Jos O
 Kishbaugh Albert
 Δ Norton Fred W
 Δ Flynn John B
 5550 Mueller Karl P O
 5580 Buchwald Kenneth W
 Δ Maddock Walter P Jr
 5590 Potry Marie M Mrs O
 561 Pengreicher Wm
 Herzog Chas
 5620 Darmstadter Anna E Mrs O
 Δ Kenna Phillip J

HUMBOLDT PKWY - Contd
 5630 Vandewarke Jas E
 Buchmann Frank E O
 5635 Strossinger Russel E O
 Δ Strossinger Emil F O
 5640 Johnson Wm W O
 Johnson Wm A
 5680 Gaudin John M O
 Skill Chas L
 5690 Hasting Frank B
 Anshel Arth M F
 5720 Leatrice Julia Mrs O
 Chorwan Mary B
 5730 Henniger Arth D O Mrs
 576 Hall Frank O
 Zimmerman Walter J
 5800 Naumann Aug H O
 Gilbert Whitney W
 582 Tegelski Martin A O
 Owen Al 3443 Jr
 Northland intersects
 cor St Francis 4545 R C Ch
 5830 Prautman Emil O
 586 Hushchewski John F
 Wilda Frank
 5880 White Macy Mrs O
 Hornblass Wm
 5120 Wolfert Lestat J
 Montagu Jos
 5140 Sears Mary B
 Casw Edw J O
 515 St Francis 4545 R C Ch
 5170 Busch Frank F O
 5180 Burch Henry O
 5210 Schugor Gustar B O
 5230 Cook Geo J O
 Hamlin rd intersects
 526 Temple Beth David
 5300 Kilmer Frank O
 5330 Stein Theo J
 5340 Turack Jacob O
 Pack Chas L
 5350 Dunaway Emil J O
 Gale Jos O
 5410 Perkel Phillip J O
 544 Liner Henry W O
 Paris Emma Mrs
 5450 Newsham Frank X O
 5480 Smith Dominick
 Werrlich Arth K O
 5490 Norman Ernest
 5500 Norma Robt A O
 5520 Kogelman Grish Z
 Kretschka Morris
 5530 Swank Frank B O
 5560 Hill Theo A O
 Hockett Edw W
 5570 Kogelman Edw
 5580 Leister Geo F
 Leister Katha Mrs
 5600 Bush Raymond P O
 5620 Mack Emil F bids cont
 Metz Susan Mrs O
 Brunswick Blvd intersects
 5630 Costigan Julius Jr O
 5640 Hairy Rudolph O
 5650 Hosenlopp Frank B O
 5700 Haskiewicz Alex E
 5720 Hartner Lawrence J
 5730 Hoffmann Jacob O
 5740 Hensel Ruth Mrs
 Koblentz Sara Mrs
 5770 Meyer Leo J O
 Metz Jacob
 5780 Hugel Geo O
 5810 Zola Harry O
 Butler av intersects
 582 Cathay Cath O
 Collins Jas P
 584 Robertson Wm H O
 586 Hedden John O
 Wassy intersects
 5910 Klotner Arth W
 5940 Waininger Ruth Mrs O
 Wagoner E Parker Jr
 5950 Fisher Fremont H O
 Fisher Vera O mus lehr
 5980 Vann Fannie M
 Anderson Robt
 5990 Mast Wm J D O
 700 Kingsley Harriet
 Schwan Julia H
 704 Howell Edw E
 Kam Theresa Mrs
 7050 Pfeiffer Edwin J O
 7060 Meier Geo J O
 7070 Meyer Mrs
 7080 Pines Louis O Mrs
 Quelling av intersects
 7100 Burasser Mary O Mrs O
 Alubin Chas
 715 Kaminski Jos O
 7160 Krueger John F O
 Inter-Park intersects
 7170 Stumpf Louise E Mrs O
 7250 Dugan Hazel K Mrs O
 Beauty shop
 7240 Gombel Theo E Mrs
 7240 Schuler Minnie L Mrs O
 7250 Hoefner Asselm M O
 7260 North Louise Mrs O
 7280 Hannahs Louis O
 Curilla Jennie P
 7400 Puzak Albert W O
 7440 Fernandez Abr O
 Wilda Alpy E nurse
 7500 Orsner Norman P Mrs
 av cor Second United Prsbly Ch
 760 Taylor Jas L. ice cream
 7610 Weston Robt E
 7810 Weidmanns Michl J
 782 Humboldt Club
 783 Remmlinger Aug J O

786-70 Church of the Holy Com-
 munion (Episcopal)
 7670 Chalmers Sigmond
 Δ Hesse Chas A
 769 Darrow Claude
 770 Holy Communion Episcopal
 Ch
 774 Debnia Jas J O
 DeCoursey Christy R
 778 Roth Paul O
 Fraix Leo
 Woodlawn av intersects
 7870 Meisenberg Wilhelmina P
 Mrs
 7910 Morick Herman J
 7910 Young Nauh F O
 782 Humboldt Parkway Methodist
 Episcopal Ch
 794 Moran Violet E Mrs
 Osterman Chas
 796 Debold Frank A O
 799 Permaeder Jacob L
 800 Zimmerman Roy O
 800 Sperber Weona O
 802 Jerga Charlotte Mrs O
 804 Glase Frank O
 Woodlawn av intersects
 8070 Wainale Frank H
 Alkrona Albin M O
 8110 Szwedek Julius W O
 8140 Krasov Max E
 Ruppel Wm H
 8150 Naumann Gustavo O
 Δ Weppel Emil J O
 817 Gotsch Lubke Mrs O
 8180 Smith Christian B O
 8210 Kother Ida L Mrs O
 Kreindinger Herbert J
 Glenwood av intersects
 8220 Weisman Jas
 8240 Meiss Saml O
 Edickson Blanche Mrs
 8320 Hahnemann Paul H O
 834 Cheener Louis J
 834 West Peter G O
 834 Miller Milton F
 834 Schmitz Ludwig
 8350 Volte Chas A O Mrs
 8380 Simons Leo C O
 8390 Schrankel Howard L O
 physiotherapist
 8420 Smith Edith Mrs
 8430 Pfeiffer August Mrs O
 8430 Miller Henry O O
 8460 Hoyer Albert W O
 849 Miller Henry G D optometrist
 8500 Pfeiffer Carl L O
 8500 Smith Aug C O
 8500 Krickland Arth O
 Weppel begins
 8550 Pitzer Jos F O
 8560 Maer Nicholas R O
 Maer Harry M
 8600 Klinger Albert O O
 8610 Gumbler Chas A
 8610 Meyer Chas O
 8610 Metz Louis O
 8700 Burwig Wm H O naturopath
 8700 Burwig W Herbert Jr Mrs
 8740 Kestig John H Mr
 876 Emanuel Evangelical &
 Reformed Church
 8760 Wetzala Victor B O
 8800 Kline Edna H O
 8850 Lissa Cecelia
 Δ Wulfer Cyril A
 8850 Kolasa Joe O
 8900 Roberts Harry H O
 8900 Kane Edmer L phys
 8900 Meyer Paul J O
 8940 Lewman Emma E Mrs O
 8960 Schuler Geo E O
 Schuler Herman
 9000 Gubner David M
 Acheron Sophia A
 9010 Kuefer Carl H Mrs O
 Schuler Peter A
 9020 Schmitt Geo O
 Brannish Julius B
 9030 Schellhammer Henry W O
 Δ Packer Barss B
 9060 Schuchmacher Edw O
 9120 Knobloch Chas O O
 9140 Fier Anders F carp zont
 Leman Louis
 9160 Ellison Albert O
 London intersects
 9180 Treuting Geo E
 Δ Weimer Geo T
 920 Schuster Leonard F
 Schuster Harry J
 9240 Haas John G O
 Δ Haas Henry J
 9250 Griffin Thos O
 9250 Metz Julius E O bids cont
 Meier John
 9210 Schuster Fred F
 9220 Schertl Chas A
 Zuber Louis W O
 9230 Jung Emma F O
 9260 Metz Corrietta C Mrs O
 Hennel Mathias
 9280 McQuin John P
 9300 Meyer Adelbert
 9420 Schreier C Hildgarde
 Why intersects
 945 Vacant
 9470 Taylor Christian O
 Δ Meyer Geo W
 9480 Kennedy Jim F O
 9500 Frank Michl A O
 9520 Michel Geo F O
 9540 Meyer Clarence H
 Δ Metz Geo J O
 955 Westlall Frank O O

STREET NOT LISTED

0560 McIntyre Ray H
Girard pt begins

061 Pirog Martin
Alam Jon

069 VanLoon Frank F

0710 Meyer Conrad J O

077 Schaaf Eliz Mrs O
Kingsley ends

0840 Grenauer Chas J O

0880 Ostrofsky Israel O

0890 Base Eliz Mrs O

0920 Zilliox Albert O

0980 Schneider Alphonse W O mrs
Ichz

Van Bent G

10020 Jansen Jos B O

1004 Lenz John A & Sons real
estate

Alenz John A O

10080 Gruber Rupert H O

10120 Ernst Aug B O

10160 Walkowiak Anthony J
Northampton intersects

INTER-PARK AV — From 716
Numboldt skwy east to 1530 Fill-
more av

17 Coyle Jas A
Arcollina Arth M

18 Sagar Arth
D'Addizio Jos

21 Stotter Fred
Lepach Raymond M
rear Pfeifer Clifford F

22 Bernhard Chas W
Franklin Albert O

23 Schwender Cath Mrs O

26 Beyers Stanley J

27 Schneider Edw G

28 Pfeifer Louis O
Steinbrueckner Geo A

29 Giancarlo Stanley P O

30 Strever Fredk W

31 Hannister Grace G Mrs O

33 Somers Minnie Mrs O

36 Brown Jas H O

37 Mann Henry J O

38 Casper Jos A O

40 Souter Geo F O

41 Hancock Thos H O

43 Knobeloch Thos A O
Hoffman Edw L

46 Kieffer Nicholas O
Mahler Geo E

47 Kirkman Walter O coal
Cardillo Felix

48 Joslyn F Martin O
Corder Wm E

51 Mutignani Peter O

52 Stack Jas O carp
Walker Lovell M

53 Schwenk Albert O

54 Brindle Agnes R Mrs O
Norwich Marion Mrs

57 Stallone Dominic O
Pinto Carman

58 Telak John B O plubr

59 Nease Lena Mrs O
Juengert Frank G
Rust Jed

60 Haldeman Erwin A O

63 Hicks Dell F

64 Smith Wm O O

65 Shea Gordon R
Kramer Otto F

66 Vacant

68 Marchand Geo

71 Marzello Saverio O
Grafman Coleman

72 Kuhlewind Norman O
Noelk Phillip O

73 Vitale Henry S O
Tomasello Jos Jr

75 Furthman Fred
Fuerguth Fritz

76 Saviola Jos O
Chinnell Victor F

77 Boeck Josephine Mrs O

INTER-PARK AV — Contd

78 Rossi Nicholas
Schiffman Bert

81 Balocco Frank O

82 Manhardt Peter R O

83 Wentzel Chas O
Bradley Wm

84 Klein Cath W Mrs O
Hosatt Russell G

86 Padell Alex O
Caranauz Bert J

87 Pace Nicholas O
DiPiro Nuzio G
Gibbani Romeo

Fillmore av intersects

JOHNSON From 700 Broadway
north to 825 West

12 Franka Fred J
Muleri Mary Mrs

13 Stocynski Stanislaus
14 Mill Joe G Jr
Mauree Michel R Jr
15 Zimmer Mary Mrs
Maria Edw A fruits
rear Miller Joe J

19 Silverstein Saml
Nicholman Maria
20 Piotrowski Vincent
21 Lund Josephine R
Lindbringer Chas
23 Kaiser Kath Mrs
Reel Joe M

24 Morris Harry J
rear Schmidt Oscar J
Grundner John B

27 Michels Dorothy
Mauerhofer Joe
28 Wutz Barbara Mrs
29 Alombauer Mary A Mrs
Dahmer Joe W
Stockman Corpor B
30 Kohn John B
Marion Julius O
32 Kuetner Geo
Scharf Kath H
33 Bunkin Co No 27
34 Salka Walter A
Sullivan Howard

35 Borgers Wm A
Franka Apollonia Mrs
rear Hamokel Herbert
Lohrer Herman

38 Pechter Bernard
Hall Cath Mrs
37 Talmak Frank X
38 Golwitzer Peter
42 Spattoli Attilio
Mariano Michel J
43 Bonn Adolph P
Hoffman Emil J

44 Koch Albert
47 Kounartz Aur L
50 Ferdinand Frank J
Landman Geo J

51 Volland Ella M Mrs
Wagner Clara B Mrs
52 Hiemenz Louise B Mrs
54 Bonnes Julius A
55 Levy Anna Mrs
Hochle Frank H
rear Hertel Edw H
Willrich Chas D

56 Jewish Mothers Club (home
for children)

59 Ball Bernard
Hall Joe G milk
Kratzer Edw G
Pinsgrud Wm

60 March Louise A Mrs
Bonn Nicholas
William Raymond J

62 Shuler Andrew H
rear Hoffman Martin J

63 Meitz Bernard J
65 Schmidt Mary P Mrs
rear Vacant

66 Stauth Helen Mrs
Stauth Joe funeral dir
68 Priolo Michel J
69 Smith Robt P
Zunmy Aenes Mrs

70 Haganer Geo A
71 Bohinki Mathilda Mrs
Bohinki Adv huckster
Trupto Joe
rear Beutle Geo E

72 Miller John S
74 Thiele John J
rear Praxla Anthony P

75 Niederprison Adam J
77 Rose Herman
rear Decker Harold

78 Haas Theresa M Mrs

79 Lauth E N Roofing Co
Lauth Edw N
82 Haas Louis M
83 Stook Jos P roof
Lohmiller Elmer
88 Dittmar Geo M
McGeo Rose M Mrs
Eckert Ella nurse
89 Hacker Geo J tailor
Steinberg Dora Mrs
90 Graf Andrew
Widme Leo G
Bethge Richd O

92 Sattel Chas J
Gordon Clarence H
Keller Mary
93 Schute Wm P
94 Eckert Cath M
95 Kessel Frances K Mrs
Hiemann Jos J

97 North Chas H
100 Jones Fredericks F Mrs
Hago Edw W
Hoffman Cath Mrs
Schmitt John
rear Foote Frank J

101 Wilhelm Frederika Mrs
Hoffman Frank H
102 A. A. Sgo Ventilator Works
Boiska Louis
103 Zimmerman Anthony
104 Cook Theresa M Mrs
105 Baker Wm L
106 Baker Mary A Mrs
Baker Louis G
rear Schaber Martin O
107 Malman Nathan
Malman Ben

108 Leh Fred G cigar mfr
110 Palmer Faye H phys
112 Bayard Geo A
Haber Anna M
114 Winert Frank J
Winert Frankina W
rear Schalk John
117 Glaser Caroline Mrs
118 Offenhauer Adolph H
Dewitz Chas
Braschard Rose Mrs
121 Boehm Matthew
Affrey Theo M
Symons intersects

142 Kress John
Johnson Mary Mrs
rear Thompson Roy J
Thomson Irving J

145 Vacant store
Pohl Clarence O
146 Schneider Geo D
Vort Oliver J
rear Benzatze Frank
147 Aibach Jacob O
148 Bowman Albert J
Keller Raymond

149 Klein Theo
151 Frey Jacob
152 Miller Rose B Mrs
Ellen John
154 Weibert Augusta H Mrs
Bayer Mary Mrs
rear Palmat Paul mfr
155 Bau Albert O
157 Gohl Margt Mrs
Hollow Martin S

158 Krentz Robt
Metzler Mary W drinker
Gebauer Edw B

159 Gerlach Barbara Mrs
160 Hardinge Oil Heating Corp
oil burners
A. Gebauer Louise M Mrs
A. Heibel Mary A Mrs

162 Beyer Edwin A
163 Heinrich Kath Mrs
164 Schubert Fred G
165 Schmidt Emma R Mrs
166 Prohs Matthew
rear Ball Edw G

171 Vogel Valentine J
172 Bethel Baptist Church
rear Bessel Ernest D
173 Tremblay Clifford A
Morris Roy

174 Borden Geo E
Heinld Michl

175 Malachowski Rose Mrs
rear Bonier Maurion J

176 Pull Louis J
Mex Bond P
177 Volt Clarence R
rear Simon Edw

179 Keen Arth H
Hammac Jacob
A. Hochman Magdalens M

180 Tusch Henry
181-203 Johnson Street Play
Grounds

182 Smith Raymond O
184 Zimmerman Cath Mrs
190 Wagner Jos M
192 Mueller Joe
Manning Thos W

194 Press Bertha Mrs
196 Glaser Cornelius
198 Passel Leo
Passel John
200 Kirialis Jos
Tome Clara Mrs

204 Rinaey Joe H
Dooley John T

205 A. Kupinsky Carl G
Knolle Clara Mrs
208 Landorn Peter
A. Watsinger Steph

209 Luca Geo W

210 Sabien John W
Kirst Henry P
211 Grommeyer Alf
212 Ganser Phillip J
Kern Gustav G
213 Baumgartner Joe G
214 Baumert Jos O
217 Seizer Thos A
218 Seizman Sylvester J
219 Suite O Clifford
220 Erick Jos N care contr
ross Engelhart Robt
221 Buchenroth Herman coal
Gellerauer Geo A
222 Gerner Mark P
223 Waser Frank O
230 Hammerser Frank X painter
233 Landsman Caroline Mrs
Hann Josel I Mrs
234 Sapowich Mar
Schmitt Philip huckster
235 Frey Aug J
240 Heford Arth G
247 Dausher Chas W coal
Eckert Minnie Mrs
249 Barlow Roger W
London John W
Miller Florence Mrs
240 Kaletka Milton W
rear MacLean John A
242 Dorschner Edw V
243 Baier Fred B
245 Toth John J
248 Doering Emille Mrs
247 Heller Felix O
248 Eiberson Andrew J
250 Riley J
251 Henschel Sebastian J
Kress Christina Mrs
252 Kobernus Howard O
Gouzecki Paul P
253 Bader Edmund H
Brunner Fredk
254 Widner Minnie Mrs
A. Brizmann Ella O Mrs
255 Bucher Chas H
256 Smith Geo
259 Dorschner Geo
A. Fiedo Julius H painter
rear Welch Minnie L Mrs
Genesse intersects

273-323 Steul Henry O & Son
Inc furn mfrs

287 Labl Frank A
289 Krug Kath
294 Joslyn Christopher J
295 Barenreich Carl P
296 Tuchmeyer Walter J
297 Weiss John T
Bethia Adolph
300 Engelhaupt Adam
301 Deinhart John P
304 Hoh Dora Mrs
Zimmermann Carl P
rear Binder Geo B
305 Manning Thos J
306 Fortman Edw A coal
Hwas Carl O
rear Fortman Adolph W
307 Blaser Saml D carp contr
Koch Jos B
308 Decker Chas J
309 Burkhard John A
Dunlap Burke
310 Decker Mary Mrs
rear Mitzelfeld Karl H
311 Dossinger Cath Mrs
Hochle Wm G
High intersects

335 Zagskorn Peter
336 Hartinger Jacob
337 Bode Jos A
Hartman Julia M Mrs
340 Zinner Edw A
342 Cady Verne J
Sturtevant Wm J
343 Wurzer Frank X
Buecher Norman J
347 Burekauer Christian
348 Hanzburg Ernestine Mrs
Muehlerberger John
Altrou John O

349 Munkle Stella M Mrs
351 Schmidt Bernard P
Haberl Laskir
352 Vacant
354 Stahl Geo M paving contr
355 Ganser Chas A
357 Witting Edw J
358 Spoolman Robt O
358 Lau Paul W
Lau Irving P
360 Garlock Frank A
A. Stoger Wm
Alwin intersects

361 Meyer Wm
Moller Chas A
Wagner Raymond J
362 O'Connor Wm E
364 Besker Laura
Adams Geo J
365 Wagner Lewis P
367 Weckerle Leo M
368 Klein Jacob J
369 Schmitt Albert
370 Levin Harry painter
373 Wolf Anthony
Tipman Wm
375 A. Webber Edw G
Dillon Jos H
376 Haberer Charity Mrs
A. Haberer Clarence J
378 Lake Theo A
Gebhardt Henry

STREET NOT LISTED

JOHNSON—Contd
 379 Jevens John W
 Cannon Agnes E Mrs ©
 380 Hess John C ©
 384 Dreschler Clarence H
 Δ Koehn Clarence F
 rear Koehn Herman W ©
 386 Δ Yaeger Henry P ©
 Strasser Max
 390 Δ Meyer Nicholas J ©
 Snyder Edw
 rear Merkling Margt M Mrs
 Ringleman Alois
 E North intersects
 415 Δ Benz Gregor ©
 Δ Kercher Anna M Mrs
 Kercher Henrietta A nurse
 417 Mueller Karl
 Aumer Karl
 Mingle Albert G
 419 Meogers Fred
 Tucker Geo B
 rear Janson Arth
 Δ Scheuer Margt M
 421 Reger Michl ©
 Kirsch Frank
 423 Weber Frank F ©
 Healy Geo
 425 Δ Weber John A ©
 Knapenski John
 427 Schuides John L
 Zorn Karl W
 431 Δ Haug Thos A
 433 Tiede Edw ©
 437 Maess Albert
 Main Peter C
 439 Zels Raymond R
 Mannls H Clark
 441 Benz Jos
 Δ Leitner Margt J M Mrs ©
 rear Mueckl Alex M
 Yaeger Henry J
 443 Brant Jos S ©
 Best intersects

135 McDermott Maurice M barber
 137 English Edw W
 Hicks Jos H
 138 Enser Richd
 rear Vacant
 139 Schreiner Aug
 Martens Hans Mrs
 140 Deinger Clara Mrs
 rear Spillane Chas J
 141 Kraus Chas J
 143 Zwayer Frank L
 144 Holken Fred L
 146 Groschin Eliz Mrs
 147 Schwartz Anthony
 Parlato Lucio C
 149 Brauch Otto G Mrs
 Mayer Caroline Mrs
 Wohlers av intersects
 150 Pauly John H
 152 Radvivo Jos shoe repr
 Green Caroline B Mrs
 Walter Edw P
 rear Wittman Michl J
 Wohlers av intersects
 159 Andrews Millard E
 160 Deierl Jos gro
 162 Riegel John J meats
 163 Kaiser Chas A
 164 Matters Clarence J
 166 Vogel Wm A
 Freischlag Jeanette Mrs
 167 Schmitt Jos H
 169 Stutzman Margt M Mrs
 Rieger Eliz M Mrs
 172 Schultz Anthony
 173 Marks Florence A Mrs
 174 Vost Edw S
 175 Danner Chas A Mrs
 176 Wilder Janet M Mrs
 177 Risch Amelita K Mrs
 Ringeman Adam
 179 Snyder Leander
 180 Sterns Winifred A Mrs
 Oddie John A
 183 Bangasser Lillian B
 Metz Lambert A
 184 Kurtzworth Alvin
 Weslow Jos J
 185 Pesch Arth J
 Vacant
 186 Doll Henry
 MacKinnon Allen
 189 Ziemer Chas W
 190 Heinike John C
 191 Kettlich Chas A
 193 Knopka Hven Mrs
 194 Manning Wm W
 195 Koenig Ernest
 Shields John F
 198 Machemer Arth E Mrs
 Schneek Amelia E Mrs
 Jaquish Phoebe R Mrs
 Jaquish Susan E Mrs
 Reinhold Kath Mrs
 rear Schneek Victor O
 199 Kempf John V
 201 Hofmann Fred W
 Lauth Mary A
 202 Heller Emil
 Barnhyte Wm F
 rear Dillemuth Carl C
 203 Hermann Meierle
 204 Mayback Freeman C
 205 Dittman Ruthberford B
 Brophy Vincent B
 208 Shea Lucinda Mrs
 210 Teeschmacher Emil A beat-
 ing confr
 Fiscus Martin J
 rear Gannon Howard T
 211 Foster John L
 212 Krohn Ida L Mrs
 213 Glass Leonard
 214 Ey Wm J ptr Mrs
 215 Krauskopf Anna K Mrs
 216 Deaconess Hospital Nurses
 Home
 217 Ruth Anna M Mrs
 221 Brick Nicholas C
 223 Vanderlan Dora Mrs
 McKenzie Geo W
 rear Gould Louis F
 229 Below Margt S
 230 Klingler Wilhelmina Mrs
 231 Luense Aug R printer
 Luense Alvin R
 233 Pernick Aug
 Leiser Fred A
 Liebst Edw J
 rear Mosler Chas J
 237 Hogenkamp Mary C Mrs
 Hassenfranz Jos H
 241 Troidl Anna Mrs
 242 Schulz Ernest F
 Grad Albert S
 245 Schreuder Carl A
 246 Oster Henry
 248 Elsaesser Geo
 Voss Fred A
 rear Kirchgessner Frank J
 Schultz Ewald
 247 Ritz Marcus E
 Fink Chas W
 rear Pickett Kenneth
 Nickels Nicholas
 252 Gagen Helen Mrs
 253 Buckow Mary Mrs
 254 Merckel Aug M
 255 Schaefer Helen Mrs
 256 Beam Wm H
 Muehlbauer Max
 257 Fertinger Jos
 258 Gerber Louise Mrs
 McLaren Wm T watch repr
 258 Vacant
 Humboldt pkwy intersects

BEST—Contd
 392 Deco Refreshments Inc restr
 Jefferson intersects
 400 Buffalo Products Co food
 products
 Lang Gerhard Brewery
 Lang's Bakery Inc
 Lang's Creamery Inc
 Lang-Field Inc dairy
 401 Lina Theo C
 Eckert Wm C
 403 Haller Edw F
 Cook Stanley
 407 Huzhes Leander S
 409 Bowes John
 411 Angus Harold J
 Winzenfeld Albert
 Sittlitz Phillin
 413 Ditzel Clarence V newsdtr
 Roof Geo
 Earl st intersects
 419 Biedinger Max J confr
 Dunn Mary Mrs
 421 Engine Co 21 BFD
 423 Hook and Ladder Co No 6
 BFD
 427 Bergman Andrew
 Berger Henry
 Gullinger Jos
 Helbig John
 429 Lina Geo
 445 Derr Maude drsmkr
 Derr Eliz Mrs
 Pershing intersects
 453 Demmel Geo soft drinks
 Pelham G T Mrs
 Reinhardt Edw N
 457 Durrenberger Alf J
 458 Chandler Ernest W
 Hartley Dorothea Mrs
 Kettle Saml
 rear Elsthorst Mary E Mrs
 460 Schneider Elmer H
 Keller Fredk
 461 Buchbinder Alois
 464 Fries Frank W
 Petzinz Louise Mrs
 465 Hoelde Bertha Mrs gro
 466 Kimberle Geo F
 Mock Arth
 469 Mols Jas P phys
 470 Weber Harvey W
 Werner Arth G
 472 O'Connell John A
 Voelker Amelia Mrs
 473 Talmon Ernest
 476 Butzer Minnie Mrs
 Coillier Phillin
 477 Sorenser Andrew
 Bergmann Andrew
 Hochhauser Julius M
 Timen intersects
 480 Pilss Nathan
 Benstead Lawrence
 485 Asylum of Our Lady of
 Refuge
 Sisters of the Good Shepherd
 488 Haffa Geo J
 Haffa Earl W
 492 Pitt Alf J
 Todenhagen Caroline Mrs
 494 Baetzhold Aug C
 496 Hofheins Chas H
 Machemer Adam G
 498 Weber Harvey H
 500 Hesselschwerdt Jacob
 Roehrer av begins
 502 Hoepfner Martin J Rev
 518 Funk Arth L phys
 522 Ludwis John
 Gross Kath Mrs
 528 Scheidt Arth J
 Johnson intersects
 530 Flierl John
 Flierl Alex
 534 Hessler Wm
 536 Youns John
 Sifocianis Sterb
 537 Bessinger Matthew
 Link Emma B piano tchr
 Moldenhauer Eva
 541 Mueller Lydia
 543 Brown Mary E Mrs
 Leslie Frank
 Wohlers av intersects
 548 Wovskl Bruno
 550 Jehle Albert C
 Barth Anthony
 551 Mattie Earl C
 Riebert Beatrice
 553 Schlaus Mary Mrs
 Wertz John N
 555 Hann Louis F
 556 Fass Chas
 Meindl John
 557 Gambacorta Michl J barber
 Keller Carl W
 561 Pauly Frank A
 563 Halpern Julius druzs
 Norway Park intersects
 Sherman intersects
 571 Norway Social Club
 Weber John
 575 Danahy-Faxon Stores Inc gros

577 Rink Henry C dry gds
 579 Riemer Arth E fruits
 583 Valtin Henry
 585 Endellinger Valentine
 Miller John
 587 Betz Howard A
 Gerber Oliver A
 Etnes John H
 591 Hesselthaler Albert
 593 Weber Alf W confr
 Norwic Henry
 rear Wilkinson Benj
 597 Hesselthaler Albert meats
 Burkhard Sophia Mrs
 Kaufman Frank C
 Fox ends
 Linden Park intersects
 605 Chaswood Michl A gro
 Welschenberger Gottfried
 605 Reichlin Bros garage
 607 Woods Edw J G confr
 Dansberger Oscar
 608 Gallisdorfer John
 613 Georzen Michl ptr
 615 Wehrfritz Jos F
 616 Blecharski Aniela Mrs
 Hobert Stanley
 English
 617 Pilgrim English Evankelical
 Church
 618 Schott Andrew
 Schumacher Henry W
 Herman intersects
 West Parade av intersects
 Humboldt Park
 643 Bahn Arlington M Rev
 653 Weiss J Adam
 Roth Chas
 657 Pohl Wm F
 Schaefer John D
 659 Elsaesser Wm J
 Huber Martin F
 661 Winkler Frank J
 Quifford ends
 669 Germann Peter
 673 Hartmann Lena E
 Williams Francis M
 675 Rothballer Nicholas
 679 Rothballer Leo
 681 Dietz Julius A
 683 Vohwinkel Anthony B
 687 Ullenberx Martha B Mrs
 Rich ends
 697 Pschierer Jos E
 Limbrunner John
 699 Harrer Frank X
 McDonough Patk
 701 Canty John H
 Collins Anthony
 703 Vetter Ignatz
 711 Huber Chas F
 Huber Emma Mrs
 rear Sheffield Ralph
 713 Maurel Frank
 717 Fillinger Jos J confr
 Goszka Peter tailor
 Zubier Alf J
 Sweeney ends
 723 Bleck Max W
 Schaefer Rosalind Mrs
 727 Werick Jerome H
 729 Demz Edw
 Rudolph Ray L
 rear Harbour Clarice
 Cozswell Harriet
 733 Stenzel Saml
 Roth Leodine Mrs
 737 Nolder Wm G
 739 Nicholson Wm
 743 Burkard Geo
 Heilriegel Fredk
 747 Class Emil A
 Myers ends
 753 Plewocci Jos
 755 Woltz Geo W
 759 Babbitt Edwin L
 Egloff Mary A Mrs
 761 Egloff Chas E
 765 Rosinski Stanislaus
 Fillmore intersects
 779 School No 24
 781 Weiss Adam music tchr
 Williams Cath Mrs
 783 Gurr Beatrice A
 785 Lawrence Henry R
 791 Woltowicz Jos
 793 Frank Kath Mrs
 797 Gallisdorfer John F
 799 Koszulinski Alois
 801 Annis Chas W
 Ruth Howard
 805 Pleida Jos
 Simmen Albert
 807 Szmekwialk Frank
 809 Vacant
 811 Antonucci Theresa Mrs
 815 Rathbauer Carrie
 Sivers Chas
 821 Hertienne Christ
 Genesee av intersects

124 Lazar Harry C
 127 Reichman Saml
 Kramer Abr C
 Tachofsky Saml
 128 Tally Peter J C
 Horvitz Saml
 129 Sundback Arth H
 Israel Roland I
 132 Peters Edw C C
 Hiven Carl
 133 Hoffmann Leopold C
 Grosswell Saml
 134 Myers Oscar C C
 Alexander J Lewis
 137 Kaufman John B C
 Hotel Bernard W
 140 Mayern Isaac M C
 Weinber Henry H
 141 Goldberg Aaron C
 Eisenhol Fred M
 144 Schuller Geo E C
 145 Lieberman Jon
 Schwartz Saml
 148 Dean Henry C
 Kolt Peter H
 147 Malob Louis C
 International Bldg
 150 C. Lewis J Joe C
 153 Brown Louis C C
 Norman Chris
 Webster av interests
 150 Widmer Edw J C
 Chamberlain Chas H
 161 Malomo Paul R C
 Studley Austin H
 164 Piorella Frank C
 Lauth Groves B
 168 Keller Steve T
 Widmer Albert J
 168 O'Neil Jan H
 Myers Sheldon H
 170 Perry Leo
 Malomo Mayer H
 170 Tenin Louis C
 171 Peter Bartha J Mrs C
 Hochman Everett
 175 Kassner Sidney C
 176 Wisman Harry
 176 Wisner Anthony
 176 Kurland Jan
 176 Schuler Edw J C
 180 Parlate Louis F
 180 Myera Abr M
 182 Weiss Jacob L
 182 Wagner Harry C
 Rubin Harry
 185 Hartfield Paul L C
 188 Chertoff Louis C
 Chertoff Rose nurse
 Harris Mays
 187 Trautman Lillian R Mrs C
 188 Chasikin David nurse
 Krellinger Albert H C
 190 Paul Norman
 192 Heinsohl Milton C
 Lehr Albert W C
 193 Robinson Irving
 193 Kettler Oscar
 West Scheiner C C
 196 Levin Louis C
 Landau Fred
 197 Guntin Leodora C real est
 Guntin Milton
 198 Kellner Fred W C
 200 Steiner Joe C
 200 Jacobson Morris C
 Jacobson Jerry J nurse
 202 Kaulsky Louis
 202 Salovey Max
 203 Lasky Morris C
 203 Fischer Edw C
 204 Kravitz Harry C
 204 Mayer Edw C C
 207 Johnson Len J
 207 Engel Morris C
 210 Koch Jacob J
 210 Gottmann Saml J
 214 Pick Jacob
 214 Kerner Abr
 215 Chertinsky Saml C
 215 Weinmann Mary nurse
 215 Prince Jacob C
 215 Korn Alex C
 215 Shickman Jas J C
 219 Altman Abr
 219 Schur Michael
 219 Rosen Morris
 222 Finkelshtorn Dora R Mrs C
 222 Kramer Sarah Mrs
 222 Kellner Max C
 224 Miller Mary Mrs
 224 Levy Joe J C
 226 Frankelway Robt M
 226 Kaplan John J C
 226 McLennan Jas R trucking
 227 Jones Wm H
 227 Grossman Meyer C
 229 Chertoff Albert
 229 Schreiber Edw M C
 229 Steins Chas
 229 Korman Wm H
 229 Mayer Wm R C

238 Harris Benj M dentist
 Harris David C
 235 Suller Abr C
 Isenberg Louis M
 236 Marcus David C
 Weinstein Philo W
 239 Kasseja Jos A C nurse
 240 Gilberg Saml C
 Marcus Henry
 242 Quirk Bernhard C
 243 Samuel Isaac C
 Greenfield Saml R
 246 Berk Mary S Mrs C nurse
 249 Young Andrew C
 Lankenheimer Mae Mrs
 250 Guss Eng C
 251 Boehm Edw C C
 Rosen Max M
 254 Adler Louis C
 255 Bollman Jos J C
 Humboldt pkwy interests

BUTLER AV—From 47 Leodsale rd, east to 881 Humboldt pkwy

2 Books Sol G O pkwy
3 Gervitzman Morris O bldg conts
Block Marvin A phys
Kirschbaum Jos
5 Lenox Wilhelmina Mrs nurse
Choppe Joe E O
6 Hoffman Henry
Stegmans Jos N
10 LaHocny Wm O
Bernstein Lena Mrs
11 Reynolds Theo G
14 Chazen Ben
Fisano Angelo
Fisano Vincent mus tech
15 Molten Alex O
Reckerman Harry
16 Bloom Saml
Podolin Isadore O
17 Goldberg Louis
Groden Emanuel
19 Broder Jacob O
Fisanel Louis
20 Cohen Harry O
Martin Myer
21 Peterson Martin S O
24 Cleary Jas O
White John E
25 Miller Louis O
Levin Max
28 Austin Lute A O
Green Alf G
29 Latchford Ellen M O
30 Kaiser Margt A
Kaiser Jacob O
31 Weiss Jack
33 Cohen Nathan O
Rabinowitz Jacob
34 Broder Aaron O
Reisman Harry S
37 Horach Cath Mrs O
Horach John G
38 Kuehner Chas
Mead Clarence H
41 Reichold Fredk A O
Beucha Fredk J
42 Iltz Peter M O
Milber Louis
43 Naiditz Eika Mrs O
Reisner Louis
44 Madlow Ida Mrs
Glickstein David L
47 Katz Robt
48 Cleary John J O
Sternofsky Simon
Toupin Louis O
Reich Hannah Mrs
52 Schwed Isaac O
Tick Leonard H
55 Lieberman Maxwell O
Helfman Max
56 Feldstein Michl O
Bear Moses W
57 Lichtman Victor O
Ableff Ida Mrs
60 Goerlitz Aus F O
Peliman Ida A Mrs
61 Lanzberg Max O
Weiss Godfrey J
62 Miller Philip O
Raych Hannah Mrs
65 Sulzhanik Abr M
Davis Israel S
66 Etkin Benl
Smith Louis O
69 Fox Rebecca Mrs
Siegel Jacob
70 Pohl Sol O
Abramowitz Wm B
71 Coates Theo W
Sommer Hulda D O
72 Feigenbaum Max
Malkin Louis O
75 Jaffey Harry O
Schultz Saml
76 Sanes Jesse
Sanes Jos
79 Rosenthal Max O
Rosenthal Saml
Suenz Michl D
80 Rogierlosky Wolf O
Eliertstein Wm
81 Lanz Louis F
82 Mayer Herman O
Bubee Saml
85 Larmer John A O
Cohen Louis
86 Goldstein Jos O
Martin Saml
89 Federman Miriam Mrs
Greene Bessie Mrs
90 Edelson Anna Mrs
Powsner Ira L
Pohl Jacob
91 Levy Jacob O
94 Conny Mary A O
Stapell Dorothy M Mrs
96 Rothschild Isadore O
Glaser Henl
100 Kashiin Morris O
Cohen Herman
104 Nichols Mortimer A
Smith Gilbert A
Wablers av intersects

BUTLER AV—Contd

114 Leach Harry N
118 Glessner Mary B Mrs
Smagder Andrew
122 McKee Harry S O
Weiss David H
125 Rosenthal Morris O
Mafi Saml L
126 Lemp Harry O
Simon Edw W
127 Gottschalk Fredk G O
Schnitler Jos
128 Lapides Harry O
Wunder Abr
131 Cantor David I
Leisiger Morris Rev
132 Meyer Julius
Pfeiffer Frank
135 Abelson Jos
Abelson Morris
136 Aaron Chas
Stein David
137 Kshovich Jacob O
Rabinowitz Michl J
138 Bernhard Rebecca Mrs O
Kline Harry E
141 Bernhard Max O
Striegel Edw A
142 Ruckler Morris A
Horowitz Rachel Mrs O
145 Avondo Robt
Bradbury Pauline Mrs O
146 Crawford Walter G O
Walters Eug
149 Tuchman Moses O
Tuchman Melvin
Keating Sarah J Mrs O
150 Leous Eug Jr
151 Robertson Laura Mrs O
Bellman Esther Mrs
152 Frey Jacob O
Berkowitz Jacob
155 Hill Theo M O
Jehle Eur J
156 Mittelman Harry O
Shapiro Nathan
159 Kaminker Jack A O
Trotter Abr
160 Bilowitz Rachael Mrs O
Dee Michl
163 Krouth Adolf
Zeltien Benl
164 Chirlin Harry O ptr
165 Waxler Morris O
Berkowitz Jack
168 Stern Saml O
Levine Jesse
169 Kolken Morris
Mandel Jos O
170 Amder Mandy O
Lazarus Nathan E
173 Youngman Abr
Green Louis H
174 Hirsch Wm L O
Fasterneck David
175 Kitzner Louis
Norman Louis O
176 Giltin Harry
Seeborg Saml O
179 Waldow Chas O
Chazen Otto L
180 Lichtman Yetta Mrs O
Hurwitz Benl
183 Glaser Isadore
Fingeret Benl
184 Fried Saml
Wander Beasts Mrs
187 Kaplan Nathan O
Safer Leo
188 Gottlieb Max O
Saffer Louis
191 Nerenberg Chas I
Mauer Edw
192 Alt Chas O
Rosenhoff Sol
193 Robinson Wm O
Stark Arth L
196 Mackenbourg Clarence
O'Conner Wm J O
197 Balber Louis
Sidell Oscar
198 Kulick Benl L
Rechtman Max O
201 Schaefer Bella Mrs O
Pitts Saml H
202 Mitnik Eli
Krieger Cella Mrs O
205 Pomeroy Ruby L christian
science
Lichtman Jacob O
206 Cralden Benl
209 Hecowitz Isaac real est
Schweizer Albert P O
210 Wolfe Edith dramer
Schultz Craline Mrs
Catalano Angelo O
Humboldt pkwy intersects

BUTLER PLACE — From 198 Seneca, north to 15 Myrtle

11 Colgrove Theo
Mullen Frank
Myrtle intersects

C—From 947 Fillmore av, east to 102 Mills

14 Burzynski Charlotte Mrs
15 Schmitt Frances Mrs O
Wojciszowski Vincent
16 Stachowski Leon O
Tokarenyk Prier P
17 Landes Chas P O
19 Kawa Frank O
Wydro Mary Mrs

CELTIC PLACE—From 510 E Utica, north to 500 Glenwood av

11 Florio Jos O
14 Klein Anna M O
16 Barnes Arth D
17 Spadi Albert O O
Penn Alex S
18 Barnes Arth D O
19 Mueller Wm B O
20 Dietz Raymond B O
22 Klaasert Mary B Mrs
24 Beaumarchais Ailce Mrs
Frank Chas F
27 Schourman Chas D O
28 Colby Fredk J
Dickman Abr O
Glenwood intersects

COMPANY
URANCE
PHONE CLEVELAND 1430

468 Kreutter Henry contr
Mann Chas
469 Weber Julia Mrs ©
Rath Edw A
473 Schmid Chas W ©
Heilriegel Mary Mrs
474 Becker J Christ ©
Payne Eliza Mrs
475 Niedermaler Leonard A ©
Becker John G
478 Borcharding Fred W
Metzger Wm M
479 Lieber Albert E
Moest John
480 Martinke Tillie Mrs ©
Siller Frank
Bodiringer Max M
483 Jordan Edw F ©
Benning Earl F
487 Blaufuss Henry M ©
McCarthy Raymond J
490 Emerick Ross
Hillman Adolph ©
491 Schaffner Fredk H
Schaeffer Frank ©
492 Daemeke John H ©
Nebriek Sylvester J
Kochrer av intersects
500 Andre Eliza Mrs ©
502 Oexle Edw L
504 Schweigler Jos F ©
Kruzer Wm
505 Keeton Earl J
507 Prolow Dora Mrs ©
Arno Matthew J
508 Ulrich Christian ©
Ulrich Albert E
509 Witt Emma Mrs ©
Marchand Geo
511 Gurney Frank J
Lehmann Henry
512 Herman John ©
Kippel Richd
514 Hewson Wm H ©
Fischer Philip J
515 Garrity Wm ©
Linton Thos B
516 Gaiser Geo ©
Miller Chas
519 Buscher John A ©
Miller Edgar F
520 Lemm Helen Mrs ©
Kerry Dan S
Wohlens av intersects
528 Fink Louis © gro
Thilke Harry
529 Heller Christ © meats
531 Haller Jacob ©
Blalman Anna Mrs beauty
shop
532 Mueller Geo J
Schlachter Leo J
534 Gerbereaux Philip ©
Schmidt Danl
535 Hennighof Rebecca Mrs ©
Stark Albert
Norway nk ends
Linden nk ends
534 German R O Orphan Asylum
rear Echo The (weekly)
Aurora & Christliche Woche
(weekly)
539 Lannen Robt H ©
West Parade av intersects

70 Judd AH B ©
Smith Wilma nurse
71 Wilson Edw J ©
74 Becker Wm F ©
75 Fluhart Robt J ©
76 McMahon Patk J ©
79 Knobloch Phillip ©
80 Quinlivan John F ©
83 Dowding Harry ©
84 Mackenburg Wm B ©
85 Fox Leo O ©
88 Wallerstein Benj
89 Giess Otto A ©
90 McTernan Felix J ©
93 Ziemer Henry M ©
94 Swados Aaron M ©
97 Frank Rudolf P ©
98 Kern Edw C ©
101 Hein Michl J ©
102 Brooks Michl B ©
104 Skerker David ©
105 Kayser Robt E ©
Wohlens av intersects
113 Cleary Florence J nurse
117 Randolph Wm S ©
McQuade John A
121 Einach Jos
Schauer Emanuel
123 Saffran Saml © real est
Nowack David
126 Public School No 74
127 Steudle John M
Wolf Louis M ©
131 Ullman Israel
Brown Max ©
135 Cheplove Herman G ©
Miller Saml
137 Singer Phillip © barrels
Meyers Hyman
Garber Benj
141 Badner Geo
Serotte Harry
145 Bernstein Benj
Greenberg Oscar ©
149 Glaser Saul
Horowitz Jacob
153 Moskowitz Isaac ©
Rosen Aaron
157 Schweigert Oliver J
163 Duke Harry ©
Caplin Russell J
167 Martin Saml ©
Schertoff Wm
175 Morrison Ralph ©
Birdoff Benj
179 McKillen Mary Mrs ©
Burnett Stafford S
183 Rosen Matthew S ©
Green Benj
Northland av intersects

268 Gilden A Morris phys
Gilden Jacob H dentist
Stockdale Joshua

269 Vacant

271 Ylanillos Bldg
Green & White Restr (br)

272 Vacant store

273 New Idea Shoppe mfrs
Ylanillos Louis @
Jefferson av intersects

280 Sellers Burt E restr
282 Feldman Saml J barber
284 Danahy-Faxon Stores Co gros
286 Schaefer Anna confr
288 Saffitz Jacob
289 Miller Ellen M beauty shoe
290 Lubick Saml gro
Braun Henry J
293 Cahill Patk
295 Vacant
296 Kaufman Saml baker
297 Andros Geo restr
298 Lurie Esther dry gds
299 Arro-Lock Roofing Co
300 Elkin Jacob fish
301 Kaczor Louis H
DuRocher Earl E
303-05 Sauter Chas billiards
304 Uhl John H
Smith Albert E
306 Gilbert Geo F confr
Dupont intersects

309 Schultz Frank W @
Schultz Wilhelmina C mus
tchr

311 Weber Henry @
314 Central Church of Christ
(Disciples)
315 Lefna Louis @ whol notions
319 Williams Richd J @
Mock Erie O
Lonsdale rd intersects

321 Keebler Chas @
Smith Wm T
325 Barthel Peter @
Barthel Cath Mrs hair gds
Kreier Magdalena Mrs
329 Durchslax Benj @ tinner
Elkin Jacob
333 Aleck Meltek gro
Hankey Emilie Mrs
rear Bye Edw H
Ludwig Saml

334 Dadswell Arth L @ coal contr
Sommer Mary A Mrs
335 Vacant
337 Reitz Frank P
338 Winn Nathaniel C @
Kalbfleisch Geo J
339 Reitz John @
Koerntgen Andrew A @
342 Moore Harry @
McCall Eug G
344 Pleskow Abr @
Breszen Nathan
347 Humboldt Br Y M C A
348 Owe Chas @
Smith Kenneth W
Palmer Chas @
Wallace Wm G
356 Gesenget Jos @
Gehan Wilhelmina A Mrs
358 Hoffman John E @
Wilson Frank M
362 Rosen Frimet Mrs
Rosen Frank
366 Koch Anna M Mrs
Fox Frank D
368 Lehmever Louis @
Lewis Frank E
369 Meldrum Motor Corp
372 Brandon Mary M
Pattison Alancin A @
375 Breinlinger Oscar @ tailor
rear Cuminsy Chas W
376 Beacom Fredk J
MacKenzie C Ross
Kling Michl @
Meier Conrad
377 Rogers Arth J @
378 Obiby Anna E Mrs
Zelher Wm G @
380 Sino Cath Mrs
381 Reichlin Bros fill sta
384 Bugin Saml @
Davis Harry J
388 Klaus Henry @
194 Bening Aug @ whol cheese
395 Wilson Chas A
396 Graser Thelma Mrs hairdvr
Graser Harold D
Huber Chas H
400 Jackson Alf @
Dermody Mary
401 Vacant
403 Watkins & King Co food
products
404 Nadie Louis @
Rosen Ira
405 Schaefer Louis sport gds
406 Bombach Josephine Mrs @
Tucker Jos M

410 Schlager Louis P
Liddon Fredk R @
Rehrer av ends

413 Risman Norman gro
415 Feldstein Herman R
416 Rath Benj @
Herschfeld Saml
417 Binkoff Max tailor
Costas Tony
rear Galvin Robt J
418 Young Gottlob H @
Wells Benj F
419 Shark Bend meats
420 Liddle Chas H @
Voss Elmer G
421 Kramer Henry meats
425 Schutz Chas baker
McHenry Olive Mrs
426 Austin Leo B
McGinness Russell
427 Vacant
428 Hoefner Henry P
429 Bartz & Donovan delicatessen
430-32 Liddle Chas H soft drinks
431 Zellerson Jos gro
432 Acker Warren E
433 Hill Thos N confr
434 Rosen Morris meats
Gallin Frank gro
436 Sinziser Marie J Mrs
Webbers av intersects

437 Shumaker Louis drugg
Maisel Olive Mrs
439 Hinsken Wm P gro
rear Stewart Jas G
441 Vacant
442 Graham Wm H dentist
Sternberg Emil @ phys
445 Glambrone Chas barber
446 McGowan Thos J @
Ibde Burt L
450 Hessinger Chas H @
Haas Edwin W
452 Poutie Louisa Mrs @
Southwell Hannah Mrs
453 Blatz John @
456 Honecker Adeline Mrs @
Canfield Jennie L Mrs
457 Stamberger Hujo P @
458 Levy Saml
Wolffe Morris
461 Green Saml @
Walsh John A
463 Hetzel Fredk W @ patr
464 Christ Jacob @
Merzler Jos A
466 Hayman Adolph P @
Galloway Ella M Mrs
467 Paehr Frank H @
Paehr Frank F
469 Sharp Harry B
Wonch Desmond R
470 Woelfel Christ H @
Holzman Jessie H Mrs
471 Husted Ralph J @
472 Woelfel Henry J @
Rauno Earle B
Woelfel Esther nurse
473 Vacant
476 Gussy Albert A
Peonkin Matilda Mrs
479-81 Knoll Paint Co
480 Nill Martin J @
VandeMark Nelson C
483 Rosen Roofing Co Inc
484 Miller John E
Smith Howard W
486 Frame Robt N @
Joyce Frank
489 Pfeifer Frank @
490 Thorpe Lewis I @
Gram Hansine Mrs
492 Simson Jas R @
Hedden Burt J
493 Congregation of Ohel Jacob
495 Feldman Saml @
Winer Max
496 Ryan Michl J @
Bauer Harry B
497 Snyder Saml
Wallens Herman
499 Amos Raymond R @
Amos Thos R
500 Ries Margt Mrs @
Lees Andrew D
501 Mattz John @
503 Dressing Louis C @
Borth Paul C
504 Rvce Sedecy G
Schmahl Wm J @
505 Stocking Clinton V @ dentist
506 Kuhn Geo
Ryan Sabina B Mrs
507 Greenspan Hyman @ roofer
Munshen Jennie Mrs
510 Nagel Edw C @
Kramer Andrew J
514 Statland Yudel @
Coploff Sarah Mrs
515 Parker Edw O
Parker Geo C @
518 Pressing Walter C @
Nelson Nela H

FERRY E—Contd

520 Gilbert Wm M @
523 Hong Thos Indy
Neubauer Chas F
524 Schoen Frances Mrs
527 Bowman Betty C beauty shoe
529 Flickinger S M Co Inc gros
Krueger John F meats
Knox Christine Mrs
530 Meegan Jos J @
531 Freudenberg Amella Mrs
532 Reimann Edmund P phys
533 Ziebarth Paul A
534 Miles Ernest
Pleskow Ivan
537 Mason Wm H @
Mason Harry J
539 Koerntgen Andrew A @
543 Miller Geo U confr
Landsittel Loretta M
547 Jacobs Jos tailor
Aaron Albert A
549 Danahy-Faxon Stores Inc gros
Humboldt skwy intersects

571 Cash & Carry Stores Inc clo
clars
Boyd Flora E Mrs
573 Collins Mary mus tchr
577 Mitchell Mark @
Heitriegel Edw W
579 Huskisson Wm
Schram Geo
581 Klenk Sophia Mrs @
Klenk Fredk
584 Riegel Jos
585 Badzley Frank
Lean Harry J
586 Humboldt Garage auto rear
Quinn Jos P
588 Buffalo Generator Works
589 Edwards Chas M @
Riehl Emma Mrs
590 Miller Isadore @
Slattery Lucy A Mrs
591 Gilbert Whitney W
Lomas Alf
594 Kuhn Rudolph
596 Grothe Wm J
Martin Florence K
597 Cannell Wm C @
598 Gruber Marst D Mrs @
599 Friedly Harry A
Furthmaier Fred
600 Fox Saml T
603 Kirchmeyer Geo L
O'Brien Edw T
605 Frase Carlyle W
606 Eberhardt Arth L @
Moritz Fredk
609 Cascio Mamie Mrs
Niemeier Geo H
610 Cramer Leonard M @
McKinnon Donald J
613 Johnston Ellen
Zarskorn Peter
615 Bratton Jas L
Johnston Frank C
619 Bolender Edith G Mrs
Wittmer Matthew
621 DuRant Bert J
Hitzel Herman P
622 Reynolds Jas H
624 Hoffman Isidore M @
DeGate Jos
625 Schade Albert J @
Schade Fredk
626 Stecker Phill @ paperhng
Erlin Edw
627 Herr Jos J @
628 Cook Godfrey @
Castine John E
629 Funk Fredk G @
630 Sikes Clyde B
Goodrick Edw W
Goodrick Ruth nurse
631 Wormer Margt Mrs @
Lechleiter Rose J
rear Hartman Mary Mrs
632 Hesseisshwerdt Aug @
Gerber Eliz R Mrs
634 Crocoll Albert @
Shields John J
635 Stevenson Fred J @
Kelly Cath
636 Gesenget Alois C F
Barlow Jas J
639 Sternsoid Harry
641 Percival Arth @
642 Penold Henry
Stark Alex O
644 McPhee Angus @
Simpson Dennis E
648 Denef Martin W
Ellsworth Edw L
651 Leonberter Chas A
652 Sullivan Anna Mrs @
Sullivan Gertrude mus tchr
Terhorst John
Laughlin Theresa nurse
653 Meyer Bert F @
654 Loftus Thos @
Mueller Celia A Mrs lawyer
Werner Edwin S

655 Dwork Julia Mrs
656 Hillebrand Henry E @
Monroe Amos O E
658 Gammel Geo J paperhng
Mather Edw @
661 Bream Harvey O Rev
Wieder Carl
Fillmore av intersects

684 Mueller Kari P steamship art
686 Vacant store
694 Cusimano Francesco
Luzzio Sebastiano @
698 Pariso Louis @ landscape
sdnr
Lucci Amedeo
700 Campanini Nicholas
Deimonte Peter
Fetto Victoria Mrs @
Mutlagani Frank
704 Vitale Lucy Mrs @ gro
Rigo Frank
708 Vacant
Winchester intersects

723 Goss Edw
724 D'Annunzio Alfonso
Fragaso Leonardo
728 Pandolfi Paolo
D'Addazio Leonardo
Hiram intersects

750 Pearles Chas @
757 Police Garage
Sealer of Weights and Mea-
sures
770 Children's Court and Deten-
tion Home
Burns Ida L Mrs
Goodale Walter S
811 Bush Jerome J
Schoenleber Albert C
812 Bison Plumbing Supply Co
Inc whol
O'Rourke Bakng Co Inc
819 Peon John T @
Peon John E
821 Rogers Luther M garage
825 Otten Herman J sheet metal
wkr
Chelsea st begins

828-36 Art Work Shop The
831 Horton Wm M
833 Guidotti Otto
Yining Wm
837 Hanes Frances C @
845 Graf Wm J
Kern Eliz Mrs
849 Vacant
Dutton intersects

851 Betz Aug
853 Atkins Jos confr
Nies Alice Mrs
Kehr intersects

856 Hayman Michl & Co Inc
863 Krystyniak Matthew confr
Krystyniak Jos @
865-67 Minet Heating Supply Co
871-77 Emig J & Son machs
Sheridan intersects
Belt Line intersects
Grider intersects

950 Hof Jos soft drinks
952 Lang Ferdinand barber
954 Welser Herman chair mfr
Gallagher Gerald
957 U S Cast Iron Pipe & Foun-
dry Co
Carl intersects

984 Singer Michl soft drinks
986 Schlierf John
Austin Anna Mrs
992 Garman Geo H
Fisher Chas H
rear Gram John G
1001 Ernst Chas K Inc iron wks
1002 Schwan Carl
Baetbold Dorothea Mrs
1003 Vacant
1007 Johnson Geo E drugg
Ernst intersects

1008 Ambrose John M gro
Muench Alf
Spoor Easter C
Sauer John shoe rear
Schuele intersects

1018 McCoy Wm A delicatessen
Hoehn Ella Mrs
1020 Gt A & P Tea Co The gros
Smith Walter J
1021 Gfroerer Henry @ meats
Jochum Edw A
1025 McGuire Cath Mrs
1026 Bauman Anna C Mrs gift
shop
Stroh Michl
Stroh Edw
1027 George John W @
Schmidt Fred F
1028 Dufrene Jas P @
Warhus Anna Mrs
1029 Chadwick Wm A @
Johnson Geo E
1030 Sauter Chas L
Sweeney Ida Mrs

FILLMORE AV—Contd

930 Mielus Joa @
 Mielus Conrad & phrs
 Kub Carl
 932 Staniewicz Wacław L. @
 Staniewicz Janette B mus
 tabl
 Triantaphyllou Hazel
 933 Callier Herman @
 934 Lange Polly @
 Kaminski Stanley
 935 Skon Jos @
 Hucker Jos
 Nosterawicz John J
 939 Pilarski John gro
 Rusin Thos @ boules
 946 Krupski Walter
 Ireland Wm
 947 Krawiec Stella Mrs confr
 Skonieczny Jos A
 948 Terrazo Fredk @ phrs
 949 Vacant
 950 Jasinski Jos @
 Huter Frank A
 rear Gopinak Valentine
 951 Vacant store
 953 Plochok Josephine Mrs @
 954 Humold Jos @
 Boroszkowski John P phrs
 955 Pnielaski Stepn @
 956 Koskowiak Frank X @
 957 Gorski Sophie Mrs @
 958 Schenk Albert P @ phrs
 959 Polubinski Bronislaw @
 960 Koskowiak Frank
 961 Schultz Frank S @
 962 Yans Julian
 972 Kolarzki Stanley @
 Nagorski Jos A
 973 Marzen Martin confr
 Mackowiak Frank
 Tomaszewski Jos
 947 Maduy Leon @ tailor
 Clark Mary @ boules
 978 Kurak Leon S @ MD
 979 Kurak Leon S @ MD
 981 Krystianak John @
 Krystianak Matthew P phrs
 982 Kolarzki Magdalena Mrs @
 Broton Henry A
 983 Jakubowski Stanley P @
 984 Stachowski Frank B
 Lippold Paul H @
 Glejner John
 986 Slawicki Leonard J
 physiotherapist
 987 Duzyński Michl @
 988 Schultz Felicia Mrs
 Schultz Pearl H nurse
 992 Schwab Fred @
 994 Klutick Bruno @ whol paper
 Zianek Edw
 995 Kraus Jos M @
 996 Tuzalski Stanley @
 Hausner Frank J
 997 Szatranski John @
 Marzewski Stanley
 998 Kraus Lea A @
 Kraus Albert P
 1000 Drzewicki Leon K @
 1001 Gaborowski Ignatius @
 Koszala Bronislaw Mrs
 1002 Kourucki Peter @
 1003 Schwan John N @
 Gurdner Lyla B
 1004 Krzyzankiewicz Helen Mrs
 1006 Formanik Thaddeu
 Fortuna Jos
 1007 Roberts Wm Z @ phrs
 A boules
 1011 Schunlder Steph @ gro
 Heckl Elias
 Weefle John
 1013 Humboldt Bowling Alleye
 Gerswinak Jos @
 1016 Lukaszewski Frank @
 rear Zwicker Eug
 1018 Bukowski Jos @
 1022 Bergner Constantine @
 1023 Holawinski Izidor baker
 Kawczynski Ignacy
 1025 Lamula Jos H @ malt and
 hops
 Mills Arth
 Roth Marie Mrs
 Peterson interests
 1026 Kempf Aur @ trucking
 1030 Bodnar Stefan @ tailor
 Metzger Harry J
 1034 Basina Co No 18
 1035 Sinalak Refining Co fill sta
 1038 Krauer Geo
 Schau Howard P
 1042 Victor Optical Co
 Pallanski Grzegory
 1044 Vacant
 1046 Strzelec & Tralla mlars
 1053 Aichinger Mary Mrs @
 Gonesea interests

1070 Steyenson Ethel beauty parlor
 1074 Lambrix Chas @
 1076-86 Public School No 24
 1081 Winstor Michl P fill sta
 1083 Vacant
 1087 1105 Public School No 24
 Annex
 1088 Vacant store
 Taylor John A
 1096 Motter Wm E
 Bennett Wm O
 Darion Ave
 1098 Gerber Marct Mrs
 Standard Oil Co fill sta
 Best interests
 Humboldt Park
 Buffalo Society of Natural
 Sciences
 N Parade av interests
 1209 Ann Caroline Mrs florist
 1211 Schanler Robt sbou repr
 1213 Bantz Chas W
 Roberts Jas O
 1215 Kanally Marie Mrs
 1216 Schaeffer Chas O poultry
 Sommer Augusta W Mrs @
 Black J Elmore
 1217 Koehler Fred
 1220 Frank Fred
 Malcolm David
 1221 Madiran Patk T
 Racal Louis
 1222 Heinta Frieda Mrs @
 1223 Allen John
 Pukowicz Matthew
 1226 Deuterman John @ rest drinks
 1227 Bauer John O @
 Maul Bernard confr
 Held Alvin
 Northampton interests
 1234 Gestel Teresa Mrs @ confr
 Dolanbe and Sydow
 drinks
 1235 Brezon Jacob O druggs
 1237 Flickinger Stores Inc
 1239 Vacant
 1241 Vacant store
 1242 Inde Jan C taxidermist
 1244 Lynch Wm C
 Pisher Jos A
 1247 Maus Bernard @
 Russ Eliz H Mrs
 1248 Beck Harold A coal
 Beck Wm C @ mason confr
 1250 Runstoder Edw
 1251 Nowack Arch
 Wons Frank Indv
 1252 Dauterer John
 Stock Edw
 1256 Horne Wm J @
 Lanz John G
 1257 Anderson Service Corp fill
 sta
 1260 Deger Anna Mrs @
 Buscher & Co phrs
 1281 World War Veterans Club Inc
 Tentonia Eva Salvo Co
 Kahabka John B
 1282 Buscher Frank A
 1284 Fillmore Palace Theater
 1286 Adler Morris tailor
 Hoover Edw G
 1287 Marcus Geo @
 1288 Roehritz Alf G sheet metal
 wrk
 Chikhammer Albert L
 1289 Costanzo Jos shoe repr
 Thiesen Edw C confr
 1270 Gt A & P Tea Co gro
 Zried Jacob J
 Fejgaras interests
 1273 Fischer Fred restr
 Bauer Jos
 1277 Rossow Chas P @
 1279 Eichenbeer Michl
 rear Schreier Contracting Co Inc
 Girard st interests
 1280 W & N Market meats
 Whitney Dallas A
 Weber Wm @
 1284 Marrun Wm H baker
 Ertell Lena L
 Clark Arth B
 1286 Brandel Edw J tsh
 1288 Ostermeier Anthony J @
 tailor
 1292 Masury John J
 Reuka Benl C
 1294 Witts Sophia Mrs
 Witte Oscar S undthr
 1295 Vacant
 1297 Hauer Felix
 Nleman Chas
 1299 Heiser's Dry Goods
 Scott Lewis F
 Poll Evelyn L
 Sunnefle Vera Mrs
 Alley interests
 1300 Goodyear-Wende Oil Corp
 (br)
 1301 Kubanek Augusta C Mrs
 Kubanek Walter H barber
 Kubanek Paul H

1303 Linden Alma Mrs
 Streamer Paul H
 Weinkoff Fred W confr
 Urban interests
 1307 Vosslsang Wm J @ undthr
 Vosslsang Bliz Mrs
 1310 Kern's P O Sons maints
 1312 Kern John H
 1314 Quenhamer Jas @ confr
 Hohenauer Fanny M Mrs
 1318 Das Lester H gro
 1322 A & P @ phrs
 1324 Peacock Dolly Mrs
 1324 Holliman Austin druggs
 Dall John J
 1326 Alco Co
 Landan interests
 ne cor St Mary Magdalene R O Ch
 1335 Vacant store
 Gersitz Anthony @
 1338 Hais Frank confr
 Blatter Kunisunda Mrs mid-
 wife
 Salmon Bela tailor
 1339 Dunton Tire & Rubber Corp
 Lepler Leo P tes
 1340 Pull Jos J shoe repr
 Single Ursula Mrs
 Vosker Chas
 1342 Faber Albert
 Trimble Palmer B barber
 rear Schultz Edw A
 1343 Lindemann Chas meats
 1344 Schaefer's Dept Store
 Schaefer John H
 1345 Kasemann Jos W bicycles
 French interests
 1350 Barone Frank S gro
 Kassar Shoukri photox
 Crowl Carl H
 McGill Jan H dentist
 rear Overend John A
 1353 Vacant store
 1354 Montana Nicolas shoe repr
 1354 Upper Margt H Mrs @ shoes
 1355 Vacant store
 Schamber Wm P
 1358 Denahy-Paxon Stores Inc (br)
 shoes and meats
 Martin Ethel Sara beauty shop
 1360 Miller Sarah H Mrs confr
 1361 Spaeth Jos baker
 1362 Halbrecht-Roach Furn Co
 Atkinson Albert B dentist
 Lanford Harry
 Hatar John H
 1364 Shore Augusta L Mrs
 1365 Reisman Louis druggs
 Fohl Fredk J @
 Utica interests
 1367 Vestres Angelo restr
 1369 Swiss Cleaners
 1371 Vacant
 1372 May Albert R restr
 1373 Cohen Louis fruits
 1374 Keller Bros Meats Products
 Inc (br)
 Kelly Geo H
 Pharey Wm J
 1375 Frost Wm J tea
 1376 Loblaw Groceries Inc gro
 1377-79 Mrs & Traders-Exodler
 Trust Co Fillmore-Utica Br
 Box av interests
 1382 Scherer Jerome A iwlr
 1383 Adams Frank P florist
 rear Vreeland Mabel A
 1385 Eldridge Herbert fill sta
 1388 Doherty Clara S Mrs
 Newman Harry H barber
 1389 Dece Refreshments Inc (br)
 Bates Willis
 Weber Conrad A
 1390 Berleant Bernard men's
 furnza
 1392 Doepf Raymond F hdw
 O'Brien John W
 1393 Blake Foods Inc br bakera
 1395 Danahy-Paxon Stores Inc gro
 1397 Vacant store
 1400 Chely Louis H phrs
 Meyers Aaron J mens furnza
 1401 Sylvia Theatre
 Woappel ends
 1405 House of Abel whol neckwear
 Buffalo 5c to \$1 Store
 1406 Schuh Simon H ir restr
 Hupp Edw G
 1408 1/2 Goldman Louie tailor
 1407 Lehner Rudolph J
 Mayer Clarence T dentist
 1408 Mueller Engelhardt confr
 Becht Adam
 1409 Guino Carlo shoe repr
 Tromans Howard G
 1410 Fillmore Fruit & Produce Co
 1412 Schuler Edw tea and coffee
 1414 Huniz Louis baker
 1415 Buck Chas & Son confr
 Pirano Anthony barber
 Knop Carl A
 Glenwood interests
 1422 Glenwood Press printers

FILLMORE AV—Contd
 1423 Marine Trust Co Fillmore Av
 B
 1424 Gleichman Geo G
 Messerkoff Louis tailor
 1425 Hornum W G Electric Co
 elec supplies
 1426 Catell A L dentist
 Wols Ohm J undertaker
 1427 Gospe Hall
 1428 Cadwallader Clyde T lawyer
 Lahniger Phillis coal and tes
 1429 Nevin John A
 1431 Schick Raymond H drums
 1432 Heximer Edw H fill sta
 1433 Jakubowski Wm florist
 Thurn Norman produce
 Hastings Clarence S
 1434 Fischer Wm J dry gds
 1436 Debnis Frank W barber
 1437 Benowitz Saml B shoes
 Goodwin John E
 1438 Herold Geo H restr
 1439 Weiland Cath O Mrs beauty
 shop
 Window av intersects
 1443 Zilliox Hdw Co
 Scharmach Joe A jr
 1444 Danahy-Caxon Stores Inc (br)
 grocs and meats
 Sattler Martin
 Beach Frank
 1450 Deacomb Morton H twir
 Martin Marjorie Mrs beauty
 parlor
 1451 Mascher Louis C dry gds
 1452 Vacant
 1453 Nick Henrietta L Mrs minor
 Nick Jacob J
 1455 St-Rich Jacob grocs
 1456 Melero & Son confr
 Michael John R
 Carson Joe C
 1458 Schmidt Jacob J gro
 Dall Winston
 1460 Barth & Co umbres
 Barth Christopher P
 1465 Vacant
 Bonson Louis restr
 1466 Hison Madis Co law
 Gardner Philip S
 1468 Hiltner John tailor
 Woodlawn av intersects
 1474 Gt A & P Tea Co (br) grocs
 1476 Hinzl Nelson men's furncs
 Handel Wm H olivs
 1482 Claxton Lowell G
 Mayer Ernest
 1484 Paval Edna M Mrs
 1488 Santonello John tailor
 Pelcinski Frank
 Hauman Mary J
 Mann Anna Mrs
 rear
 1490 Porves Alex restr
 rear
 Condon John T
 1494 Ott Louis
 Wicker Paul A beauty shop
 1495 Buffalo Lamp Works of Ohio
 Electric Co
 1496 Zupp Anthony T
 Rosen Ernest shoes restr
 1498 Raschin Yitz barber
 E Ferry intersects
 1500 Viantico Bros confrs
 1501 Hissel Drug Co
 1502 Hardias Geo H
 Karchick Jesse H gro
 Wagner Ethel
 Lineman Casper J fruits
 1509 Vacant
 1512 Petrulis Anna Mrs
 1513 Larna John restr
 1514 Wels John J barber
 Burlich Wm
 Holtz Anthony
 1516 Rose Demonic fish
 1518 Luer Louise Mrs
 Ward Delbert E
 1519 Vacant
 1520 Saar Harold S elec confr
 Kosi Howard S
 1520 D'Agostino Louis S
 Dussan Albert
 1522 Iselin Frank
 1523 Miller Wm baker
 Hesser Gustavus G
 Hester Cath Mrs
 1526 Hatcher Geo S barber
 Herber Herbert
 1527 Vacant store
 Rowman Chas A
 Hildner Mt Laborers Club
 1528 Fortunate Hdw meats
 Scheinige Florence Mrs
 Inter-Park av intersects
 1529 Roland Fred confr
 Wuhl Henry G piano tuner
 rear
 Wuhl Kath Mrs S
 Walter Marie Mrs
 1538 Marzella Amelia
 Anderson Louis

1537 Delmonico Joe
 Delmonico Pavina Co Inc
 1538 Manning Jennie Mrs
 Wind Matthew jr soft drinks
 1539 DiFerry Nicholas S
 Nucera Louis
 1540 Durkin Phon
 1542 Buffalo Foundry & Machine
 Co
 1546 Graziano Christopher soft
 drinks
 1548 Vacant store
 Dorcia Giacinto
 Bayaro Lorenzo
 1550 D'Addario Joe gro
 1552 Vacant store
 1554 Pandolfi Angelo soft drinks
 Infalima Anna
 rear
 Ambrose Joe
 1556 Bell David Co Inc machine
 products
 1558 Piasco Angelo soft drinks
 Sidney intersects
 1564 D'Agostino Romeo gro
 Ferris Pasquale
 1565 Giroux Joe soft drinks
 1567 D'Amadio Anthony shoe restr
 Grisco Peter various confr
 McLean Rochester
 1570 Tamburano Louis
 Hoffman Chas
 1574 Masri Carmelo
 1576 Ferris Luigi
 Pinto Carmine gro
 1578 Conzelli Peter S soft drinks
 1582 Petrilli Peter
 Wolf David
 1584 McMillan Alex
 Tho Frank
 1588 Red Diamond Laundry Co
 Small Elmer P
 1590 Fillmore Auto Exchange
 Dallas Walter J coal
 DiLeonardis Antonio
 Hicks Joe
 1616 Krszualich Anna Mrs S
 1618 DiPiero Carmine S
 Davis Joe
 1626 Elm Filling Station Inc
 1628 DeAngelis Dan
 Nicholas Howard
 1628 Smith Mary Mrs S
 Smith Raymond A
 Smith Mrs trucking
 1638 DiFerry Nunzio S
 1640 Sowers Edwin
 1644 Perzen Michl
 Kennedy Miss Mrs
 Johansen Chas
 Schuh Joe
 1656 Haploch Michl taxidermist
 Macara Nell Co
 Kromer John C sunstith
 Northland av intersects
 1668 Tyrol Union Services Sta
 1676 Deen Alice R Mrs beauty
 shop
 Dean Earl F
 Simons Walter B gro
 Ward Ross M
 1678 Strada Julius M painter
 1681 Donn Wadwin jr
 First Amigos Co
 1716 Scouting-Hedden-Scouting
 Co coal yds
 1711 Haploch Chas W
 Holtz Arth
 Basil av intersects
 1716 Shaw Alf
 Young Frank J
 Miller Chas J
 1720 McMullen Bert A
 1722 Kent Oscar L
 Seruss Chas E
 1726 Cullen Michl
 Schuster Bertha Mrs
 Rhodes Geo H
 Ulrich Radio Service
 Schuster Bertha Mrs
 1732 Menders Norman B
 Crawshaw Theo
 Low Sarah R Mrs
 1738 K & L Pump Service
 1738 Bayburn Howard grocs
 Medicine av intersects
 1744 Vacant
 E Delaware intersects
 1747 McNeil Lumber Confr
 1753 Keller Clarence H
 Stockman T J & Son water
 heaters
 1791 Truck Maintenance Co Inc
 auto bodies
 Annenheimer av intersects
 1811 Stockhart & Doll Inc auto
 parts and restr
 1819 Gerhard Conrad S
 1855 Stockman Sarah A Mrs S
 1860 Walicki Stanislas
 1866 Miller Wagon Works
 rear
 Gabriel Raymond auto restr
 1884 Wilburner Henry
 1901 Backward Michl

250 Schild Fred S
 Bruecki Jacob
 Utz Arth
 rear
 Vacant
 253 Durshordwe Frank S
 254 Goodrich Frank J S
 Cooley Chester H
 255 Werdein Herman J
 Hessler Aug
 Smith Bernard
 Wimmer Jos
 257 Hauth Robt
 Luksch Jos
 rear
 Fickewirth Hans
 260 Kress Matthew jr
 Baumler Jacob cigar mfr
 261 Wuest Chas
 262 Kress Matthew S
 263 Meinke Johanna Mrs S
 264 Fischer Edw W S
 267 Beenau Helen Mrs S
 269 Dehos Nicholas S
 270 Full Louis S
 271 Brugger Johanna Mrs S
 Klink Henry
 275 Luehman Alvin S
 Hellner Arth
 Kirchner Edw
 rear
 Stoll Wm
 277 Kohl John N S
 279 Kohl Cath Mrs S
 Kohl Michl
 Genesee intersects
 310 Conner Edmond
 McMullen Edw J
 312 Gilbert Wm G S
 High intersects
 319 Eismann Fred E fill sta
 322 Thiele John H
 323 Vacant
 325 Austin Benj F
 326 Begin Donald N
 Wahl Dorothy Mrs S
 329 Schroegel Chas F
 Sloan Edw J
 330 Haderer Anna Mrs S
 331 Holzhauer Fredk
 Sloan Frank A
 332 Griffin Raymond H S
 334 Vacant
 335 Peters Edw M
 Leiber Fred
 Jaecle Wm
 336 Lampman Claire
 Holmes Andrew R
 337 Schieder Chas J S
 338 Cherry EH
 Heubusch Norbert G
 341 Diehl Jacob D
 Schlegel Alf W
 342 Banzhof Pauline Mrs S
 rear
 Lippman Clarence A
 343 Nikisher Frank
 Winter Fred
 344 Strauss Emil R S
 345 Felder Arth
 Maeder N Frank
 Neffke Paul
 348 Schueckler Norman G
 351 Franck Cath Mrs S
 352 Worley Aug S
 353 Hoering Philip A
 Hoschke Loran F
 Schwald Fredk
 354 Maue Jos
 357 Kappen Henry

FOX—Contd

- 358 Amy L. Arden
Wolfsruber Frances Mrs
 - rear Weckbecker Theresa Mrs
 - 360 Els John
 - 361 Newman Fredk W
 - 362 Jacobs Jacob Q
 - Wahrsager Rebecca Mrs
 - 363 Kern Edw T
 - Ruthenberg Ernest A Q
 - 364 Liezl Frank X Q
 - Ludwig Edwin
 - Pilsky John
 - 366 Doukzer Chas
- North E Intersects**
- 403 Kuhn Wm J Q
 - 404 Hoebel Otto Q
 - Hastrolter Julius H
 - 405 Henri John
 - Schwender John
 - 406 Widmar Felix Q
 - Young Percy A
 - 407 Plant Arth H
 - 408 Tschapeo Hug G Q
 - 409 Muehlbauer John A
 - Shunway Daisy Mrs
 - 410 Zimmermann Frank Q
 - Zimmermann Madeline Mrs Q
 - 412 Frisch Christian Q
 - 413 Kreuzer Gustavo W Q
 - Kerzworth Albert
 - 415 Harroth Andrew Q
 - Hutlinger Frank
 - 416 Klein John Q
 - 417 Hattel Peter W
 - 418 Sauer Jos coal
 - Sauer Magdalena Mrs Q
 - 420 Hune Gustavo Q
 - 421 Samuel Jacob
 - Hieber Anna Mrs
 - Samsal Rudolph
 - rear Herbert Waller
 - 423 Roodel's Pleasure Circle
 - Roodel Adam
 - 424 Mutal Saml Q
 - 427 Scherner Henry D barber
 - Scherner Adolph Q
 - 428 Brachmann Geo Q
 - Brachmann Elsie music teacher
 - 431 Gehrman Rudolph Q
 - Stapell Clara Mrs
 - rear Meinal John
 - 432 Brucker Matthias F
 - Happ David Q
 - 433 Hensle Chas J Q
 - Hieber Matthew J
 - 435 Hata Elmer coffee
 - 436 Ehraris Echari Q
- West Intersects**

- 781 Denaby-Paxon Co meats and gro
- Bloodgood Ellis Mrs Q
- Conrad Emma Mrs
- 782 Muepph Clarence soft drinks
- 785 McMartin Emily Mrs
- Kirshner Geo barber
- Interior Jos
- 782 Humphreys Herbert vulcanizer and battery service
- 784 Standard Oil Co of N Y (br) gas sta
- 787 Gratiand Andrew barber
- 780 Smith Geo conf
- Johnson Intersects
- 778 Hoegard-Miller Drug Co
- 779 Goodyear-Woods Oil (br) (br) gas sta
- 780 Schmitz Minnie hair
- 782 Douchler Aug Q
- Hickmeyer Anna
- 783 Tazlino Vincent shoe rear
- 785-80 Armbrust John F Q
- Armbrust John F & Co haw
- 786 Klein Theo tailor
- rear Purman Chas
- 788 Haber Louis Mrs
- Newman Wm Q
- 791 Seaman Chas & Bear malt products
- Seaman Chas
- Hick Jas P
- 793 Baltimore Fish & Oyster Co
- Glaser David Q
- 792 George Bros meats
- 795 Armbrust Fred Q
- Profer Alf dentist
- Profer Clarence
- Profer Mina K Mrs women's clo
- rear Herbert Edw
- Simmons Chas
- 796 Lasekows Leo W soft drinks
- Reuter Ella Mrs
- 799 Berghorn Jos elec contr
- 800 Heblie Geo tailor
- Schoch Felix
- 801 Kaufman F J & Son gro
- 802 Galtner Jean
- 803 Kattl Victor K objvs
- rear Earl Albert
- 804 Dees Refreshments Inc (br) Sherman Intersects
- 811 Bork Imatius tailor
- Boffert Fred Q le
- Boffert Fred Q shoes rear
- 815 Hollstein Oscar H auto rear
- Neu Geo J
- 816 King Warren L All sta
- Manuel Barry objvs
- Wagner F & Son contr
- 818-21 Strasser Bernard G Q extract mfr
- 820 Malacis Jennie furrier
- 821 Maxwell Robt
- 822 Ingers Products Co Inc furn
- 823 Sauer & Holzmann printers
- Hess Wm
- Lichtenhal Victor
- Warreck Oscar
- 825 Barchard Geo auto rear
- 826 Smith's Garage
- 830 Nadel Chas L Q
- 833 Kunz Barbara Q nurse
- 837-39 Purcell John F contr
- Solzer Thos A
- 838 Kress Andrew
- 840 Schwiner & Lander drunks
- Lander Geo
- 844 Kullik Rose fruits
- Box Intersects
- 846 Gibson Jas G objvs
- Olney Cath M Mrs
- 852 Gates Eleanor restr
- Pace John barber
- 855 Gibson Richd
- Kist Alf J barber
- 856 Simpson H R Inc elec and
- 858 Vacant
- 859 Hasterer Bros radio
- Hasterer John C Q
- Hasterer Wm
- 860 LaFress Robt windshields
- 861 Gies Leonard meats
- 862 Vacant
- 864 Weiss John soft drinks
- Wassari Clarence
- Wassari Fred
- High Intersects
- 867 Simon Jacob auto indy
- 871 Friedman Gertrude Mrs nurse
- Hart Harry D gro
- 873-75 Baum's Furniture House
- Inc
- Harman Intersects
- 881-83 Enterprises of Buffalo Inc men's clo
- 882 Vacant
- 883 Bender Chas
- Grady Arth Q
- Grady Geo
- Wolpert Andrew J taxidermist
- 885 P Anselmy Theo conf
- 886 Liberty Bank of Buffalo (br)
- 888 Vacant

COMPANY
URANCE
PHONE 419-1240 7416

GENESEE—Contd

- 890 Lay Maxwell H
 - Lips Herbert H
 - 900 Ott Weber Albert L furn
 - 908 Brown Alice
 - Schmitt Jos
 - Gowan Theo
 - Gibm Wm
 - Lango Frank
 - Lattimer Eue
 - 906 Vacant
 - 908 O & H Products Co mail
 - 909-17 Buffalo Tool & Stamping Corp
 - 914 Sandoy Dent shoes
 - rear Sander Walter batteries
 - Dolan Jas
 - 916 Guernsey J J Soap gro
 - Guernsey J J & Co Intersects
 - rear Our Mother of Sorrows I C Church
 - 927 Vacant
 - 931 DeVita Michl R Q objvs
 - Holbrook Arna Mrs
 - 933 Lochner Geo lumber
 - 937 Michael's Supply Co malt and buns
 - Tegeder Ludwig shoe rear
 - Kaunthowski Michl
 - 941 Jachimowicz Leo S contr
 - Lane John
 - 946 Carr Cornelia J Q objvs
 - Carr Mary A
 - Guertgen John A dentist
 - 949 Genevieve Wall Paper Co
 - Gusuly Saml
 - 951 Humboldt Park Hall
 - Mayer Jacob P soft drinks
- West end**
- 961 Plutinger S M Co gro
 - Grauman Andrew
 - 964 Sisters of St Francis
 - 965 Barrett Geo
 - Kennedy Jas I objvs
 - High business
 - 966 Schmidt Alf conf
 - Blake Wm J objvs
 - Vester Cath L
 - Vester John P
 - 967 Libby John
 - Rogers & Lang meats
 - Rogers Otto A
 - 968 Kramer Anthony J auto accessories
 - Warring Wright
 - rear Thalheimer Jos
 - 969 Horvath Alex soft drinks
 - Lack Jas
 - 972 Bach Frank R hair
 - 973 Becker Geo R Q conf
 - Welen Chas
 - 974 Jachimowich John baker
 - Sweetey health
 - 976 Cold Spring Holyokery
 - 978 Brenner Martha cigars and tob
 - 977 Crescente Frank barber
 - Crescente Michl Q elec and wrr
 - 983 Reitz John A
 - Reist Everett J
 - Rustan John Q
 - Kurtz Frank meats
 - Phillips Emma M Mrs Q
 - Phillips-Smith Co tea and coffee
- Strauss ends**
- 988 Manuel Henry gro
 - Hirshberg Harry dentist
 - 990 Gaster Alan lawyer
 - 992 Taylor J A Co malt and hops
 - Acherman Benl
 - Stoeker Hugo
 - 994 Dell Ana R gro
 - Bibley John
 - 995 Dietrich John H Sons undktr
 - Dietrich Jos P Q
 - 996 Coffey Anne Mrs Q
 - Callaghan J A Vorne
 - 1004 Lee Sam indy
 - 1006 Laska Oscar
 - Kalb Carl
 - 1008 Bolger Geo
 - 1009 Creaner Francis W meats
 - Johnson Fred
 - 1011 Keiler Bros Transfer Co Inc private garage
 - 1012 Weisand Ella A dry gds Meyer's health
 - 1015 Colonial Beachin Oil Care zas sta
 - 1021 Maul Edwin B barber
 - Graesser Grrd L
 - Kraus Wm
 - Bost Clyde C
 - Morris Wm
 - 1023 Buffalo Bufft Mattress Co
 - Gulf Wm
 - Wilson ends
 - 1024 Hamburger Bros men's clo
 - 1026 Vacant store
 - Grabowski Henry
 - Dede Stanley
 - 1028 Boss Gertrude contr
 - 1030 Danaby-Paxon Store Inc gro
 - Ostaban Leo D dentist
 - 1031 Stock Cashmer meats
 - 1033 Vacant store
 - Burns Louis F
 - Rohy Edw
 - 1037-41 Laska Chas radio
 - 1040 Bessinz J Fred hair
 - Bessinz Jacob F
 - 1041 Laska Chas
 - Laska Ralph W
 - 1042 Pischmader Emil meats
 - McCarthy Geo P objvs
 - 1044 Davies Pharmacy
 - 1047 Gust Michl contr
 - Kryszew Anthony

1048 Steer Theo & Son real est
Industry Savings & Loan Assn
Grimmer Frank J lawyer
Fillmore intersects

1055 Schwabl John soft drinks

1057 Erb Auto Supply tires

1060 Vacant

1062 Vacant

1063 Duszkiewicz John shoe rear

1065 Vacant

1067 Muffoletto Nicholas
Robertson Danl H

1068 Belzer Geo

1069 LaSalle Box Lunch Co
Schubert Louise Mrs

1072 Bernhard Frank fill sta

1074 Sturm Elmer auto rear

1079 Perkins Albert G

1080 Vacant

1081 Muffoletto Saml barber
Muffaletto Vincent

1086 Koch Phillip roofer

1087 Teere Wm J welding

1088 Kane Wm V taxidermist
rear Vacant

1091 Vacant

1092 Hildebrand Jos A © ambulance
service
Malowski Henry

1093 Haynes & Co stationery

1094 Burzynski Thos shoe rear
Grabowski Henry W real est

1095 Vacant

1096 Schwartzmeyer Geo ©

1097 J & O Garage

1099 Sudrow Chas © auto body mfr

1100 Beyer Geo W

1102 D'Erleo Anthony soft drinks

1105 Buffalo Post Office Sta E

1108 Putnam Bert bird dlr

1109 Koehler Carl barber
P & D Machine Co
Stare Wm W © auto storage

1110 Vacant

1112 Vacant

1114 Pollman Minnie Mrs

1115 Well Baby Clinic

1118 Vacant store

GIRARD PLACE—From 968 Hum-
boldt pkwy, east to 1270 Fillmore
av

2 Isenberg Reubin L ©

4 Genz Jos
Schmidt Phillip ©
rear Schmid Emil P

10 McCullough John
Schork Lawrence M
rear Schwarz Norman

12 Mutter Emil ©
Heldmann Clemens

13 Bauerlein Anthony J ©

15 Grubke Edw P ©
Lay Carl

18 Luippold Jacob G ©
Kommerer Jennie Mrs

19 Zier Edw © whol meats

20 Berner J Fred Jr ©

23 Bewley Norman
Klumpp Fred ©

26 Hahn Emma Mrs ©

27 Wander John G ©

28 Loftes John ©

29 Beck Howard W mason contr
Rath John © paperhangr

31 Stuntz Fred ©
Cloos Frank H

33 Kick Jos ©

36 Hunter Emily
rear Girard Sanitary Dairy

37 Brunch Alice O Mrs ©

38 Ambt Alfred H ©

- 42 Lindamer Albert Ⓞ
Buettner Henry
- 43 Cohen Gordon
Smith Wm
- rear Pauller Herman M
- 44 Seibold Leonard
Ping Raymond Ⓞ
- 45 Dietrich Adolph Ⓞ
- 46 Schuster Anthony
- 47 Kumpf Henry Ⓞ
- 50 Smith Chas H Ⓞ
- 51 Paerber Caroline Mrs Ⓞ
- 52 Lachy Harold J
Neumann Fred D
- rear Hammelehs Karl
- 55 Sehnert Lillian Mrs
- 56 Beebe John S
- rear Gueldner John Jr Ⓞ
- 58 Murphy Sylvia Mrs
Udeck Lena Mrs Ⓞ
- 60 Helm John B Ⓞ milk
- 61 Krause Richd Ⓞ
- 62 Helm & Reading milk
Reading Louis Ⓞ
- 63 Shazo Frank W Ⓞ
- 65 Schunk Henry Ⓞ
- 66 Bauerlein Leo J
- 69 Hasenstab Edw H Ⓞ carp
contr
- 72 Krohn Fred R Ⓞ
Erzkus Albert Ⓞ
- 73 Will Albert
- 74 Danet Wilmer
- 75 Exr Philip Ⓞ
- 76 McCarthy Jas
Roemer Carl G
- 77 Gold John A Ⓞ pntr
- 78 George Augusta Mrs Ⓞ
Menard Edwin
Walker Wm H
- 79 Biesinger Frank J Ⓞ
- 81 Stinard Jane Ⓞ
- 82 Barnes Walter L
Madden John
- rear Vacant
- 83 Fuchs Caroline Mrs Ⓞ
- 84 Ira Frank F
- 85 Bell Edw decorator
Wick Saml E
- rear Gross Sigmund
- 87 Martz Henry
Kardaman Benj
- 90 Peters Mary Mrs Ⓞ
- 92 Kircher Christian shoe repr
Fillmore av intersects

- 414 Catholic Apostle Church
- 415 Digiola Biagio Ⓞ
- 417 Thomsen Martin
- 418 Rolf Adolph R Ⓞ
Bleil Rudolph W
- 419 Franklin Geo H Ⓞ
- 421 Petillon Chas J Ⓞ
- 422 Libbert Adam Ⓞ
- 425 Bauer Wm W
- 426 Wagner Matilda Mrs
- 428 Reynolds Herman E Ⓞ
- 429 Stedler Mary Mrs Ⓞ
May Albert G
- 431 Vacant
- 432 Kreyer Benj Ⓞ dry gds
Gridley Etta Mrs
- 433 Kane Philip M
rear Vacant
- Roehrer av intersects
- 439 Bartholomy Ward J
Weber Edw A
- 443 Eisenberger Philip Ⓞ
Gallagher Jas M
- 447 Rielke Herman F Ⓞ pntr
- 455 New York Telephone Co
(Fillmore Exchange)
- 456 Public School No 53
Wohlrs av intersects
- 457 Hahnel Paul Ⓞ meats
Muehlbauer Anna dry gds
- 465 Dittly's Drug Store
- 471 Hoffer Mary Mrs Ⓞ
Jones John D
- 472 Vacant
- 474 Kogan Herman
Rosen Benj
- 475 Fox Kath Mrs Ⓞ
- 476 Callahan Bessie
- 478 Mathels Philip
Kastner Neil J
- 479 Littlewort Alf Ⓞ
Phrell Leo
- 480 Fuhr Saml
Luderman Albert J genl contr
- 482 Laux Oscar B Ⓞ
Laux Herbert B
- 483 Haarmeyer Albert
Myers Walter C
- 484 Chaney Wm
- 485 Koerber Henry Ⓞ
- 487 Paddock Etta L Mrs
- 488 Baer Max
Tyson Wm G
- 489 Corridon Martin J
- 490 Osterhout Lafayette
- rear Drenken Geo Ⓞ
- 491 Burns Ellen

GLENWOOD AV - Contd
 402 Glass Wm H
 403 Wilson Hubert H
 404 Schuler Madeline Mrs
 405 Schuler Robt H
 406 Wiesner Robt
 408 Phillips Brock
 409 Becker Jos
 409 Schaar Anna Mrs
 409 Marcia Geo R
 409 Penn Phillo J
 409 Marcia Leon J
 402 Miller John C
 404 Honoramus Fred S
 404 Brown John J
 406 Miller Henry C
 407 Wein Geo R
 407 Hammert Max
 408 Box Geo J
 409 Heststein Jos W
 409 Lutz Frank C
 410 Hamilton Edw J
 411 Grunelsohn Chas
 414 Tushin Harry
 415 Ulrich Max A
 418 Schell Albert C
 418 McKewen Jas L
 419 Holt Lawrence A
 419 Dentler Conrad J sheet metalbr
 420 Tranterth Mary Mrs
 420 Heinz Chas R
 423 Tolman Francis
 423 Zenger John H
 424 Tauer Ella Mrs
 427 Arnold Edith Mrs
 427 Forbrach John H
 428 Schroeder John J
 428 Perry Henry
 428 Henry Phillo
 428 East Frank C
 428 Dunn Jos H
 428 Paolo Michl J
 428 Kass Michl J
 428 Thomas Jas C
 440 James Montgomery H
 442 Hill Chas Mrs
 442 Thilke Herbert J
 442 Simons Jos J
 444 Power Mary J Mrs
 444 Gann David W
 444 Gannon Edith J
 444 Gwendolyn Oscar W
 444 Hecker Emil
 444 Lawrence Orvin H
 444 Schultz Elmer G D Brown mfr
 444 Hata Jacob
 444 Henschel Edw R mmm lbr
 444 Sabian Jos W
 444 Schmitt Mary
 444 Gritz Chas A
 721 Ware Irving
 722 Woods Jackson
 722 Traklers Danl
 724 Brown Ralph J
 724 Bush Geo A
 724 Oswald Robt H
 724 Dentinger Wm
 727 Kammlizer Robt C
 728 Lindemann Henry
 728 Schurt Theo
 728 Harter Christian
 728 Grunfeldt Meyer C
 728 Gorman Albert
 728 Office Jas W
 728 Homan Michl C
 728 Wall Jas H
 728 Krummrich John V
 728 Krummrich Oscar H
 728 Krummrich Caroline Mrs
 728 Krummrich Anthony
 728 Krummrich Robt
 728 Krummrich Henry C
 728 Krummrich Otto C
 728 Laird Clarence C
 728 Krummrich Anna U Mrs
 728 Krummrich Edw
 728 Krummrich John
 728 Krummrich Arthur P
 728 Krummrich Henry C
 728 Krummrich Louis Mrs
 728 Krummrich Sydney
 728 Krummrich Christian C
 728 Krummrich Maria M
 728 Krummrich Jean M
 728 Krummrich No C
 728 Krummrich Art J

75 McPherson Wallace S
 Biller Marian B
 76 Berger Saml
 Apt Soloman
 79 Hulburg Rodney W
 Dean John J
 80 Schlenker Edw T
 Winters Edw P
 81 Gorham Jos
 Macfarlane Minnie F
 82 Seib Adam J
 85 Davis Nathan
 Reich Jos
 86 Kunz Geo J
 Bell Clarence A
 89 Holtz Henry F
 Pfeiffer Frank E
 90 Raych Saml W
 Goldstein Chas C
 93 Rider Geo J
 Hazelton Wm A
 94 Ulrich Emma K Mrs
 Casey John
 Wohlers av intersects
 125 Perkins Jas A
 Fox Chas E J
 126 Rutstein Jacob H
 Coplan Saml S
 127 Rosenthal Isadore
 Cohn Jacob
 128 Wapperer Jos F
 Roop Robt W
 131 Wolffe Saml
 Blinkoff Max
 132 Green Saml
 Cristall Benj
 133 Vallee Anthony J
 Libien Abr
 135 Leftage John H
 136 Stamler Louls
 Panther Ottilia Mrs
 140 Garber Isadore
 Hayden Wm A
 141 Schnitter Jos G
 Hirshman Arth
 142 Johnson Essie J Mrs
 Arywitz Saml N
 145 Federman Sidney
 Rosen Jacob
 146 Dowson Geo H
 Herschler Caroline Mrs
 Wolffe David
 149 Science Morris
 Pleskow Jacob M
 150 Abramowitz Goldie Mrs
 Serns Nathan M
 153 Day Wm J
 Brooks Isidore
 154 Golden Clarence
 Goldfarb Benj

156 Pape Engelhart
 155 Weintraub Rachel Mrs
 Weintraub Leo E
 Frank Clarence P
 159 Schillo Rose Mrs
 Alexander Wm P
 160 Himefarb Janet Mrs
 163 Bellow Hyman
 Posner Sol
 164 DeRoss Geo W
 166 Daniels Bertha Mrs
 Berleant Jos
 167 Blacker Wm E
 Pritchard Irving H
 169 Presser Jacob
 170 Potter Mary A Mrs
 Reese John O
 172 Pohl David
 Lederman Saml
 173 Ernst Chas E
 177 McCarthy Anthony M
 Stuart Wm E
 178 Finkle Wm J
 Fox Ell
 180 Lenzner Hyman H
 Shapiro Thos
 181 Mason Noah
 Duchene Eug L
 183 Rosenberg Louis
 Marr Francis J
 184 Umansky Jacob
 Statler Saml W
 187 Green Harry
 Berkhoff Louis
 188 Stanton Stewart H
 Enright Chas E pntr
 191 Beadle Francis S
 Beadle Marion
 192 Ihle Emma Mrs
 Lucas Wm D
 195 Koehler Alice M
 Larsen John M
 196 McLean Frank R
 Frederick Henry W
 197 Brown Max
 Cantor Bertha Mrs
 198 Spencer Chas H
 Pitzl Leopold
 201 Maier John J
 202 Wolf Elmer F
 Feenstra Peter J
 205 Garliner Israel
 Davis Paul P
 206 Lindeman Fredk
 Baer John G
 208 Lazerson Sol B
 Rosenfield Fanny Mrs
 209 Alfes Jos
 Haight Chas A
 Humboldt pkwy intersects

200 Postal Ludwig
 Maurer Henry
 207-73 Wile M & Co Inc clothing
 Mrs
 270 Keiss Mary Mrs
 272 Koontz Louis
 274 St Home Family Lady Inc
 279 Buffalo Flying Club
 281 Carmody Michtl A truck repair
 285 Wislowsz Albert
 Sankowski Wm
 291 Krause John
 Romski Albert
 Genesee intersects
 322 Harri Margt Mrs
 324 Clauwa Thos
 Kaderbock Frank
 328 Schwelbarguth Cath Mrs
 Werlan John A
 332 Larocman Mary J Mrs
 Thomas Peter
 334 Keller Andrew P
 335 Weber Geo J Mt Rev
 338 Collins Peter
 342 Wild John
 344 Szpakowski Walter real est
 Brost Herman J
 345 Buchbinder Geo
 350 Conrad Mary S Mrs
 352 Buchbinder Peter
 Keen John W
 353 Mary of Sorrow School
 354 Hilburger John
 355 Pankhiser John
 357 Grunbauer Aus
 Lora Geo A
 358 Kleizer Saml J
 360 Wedgery Wm
 361 Doerfler Frank
 Doerfler John M
 364 Doerfler Jas J
 366 K'sch Elias
 Kaban Anna
 367 Paronick Jos
 368 Drake Harry L Mrs
 Leeman Bertha Mrs
 370 Schoenborn Geo
 371 Boken Peter
 Bussel Wm
 374 Doebel Alf W
 375 Gessner Chas C
 Ganss Cath
 376 Lichtenhual Nicholas M
 377 Karskoff Alf H pntr
 Herkert Frank
 380 Lutz Martina
 Lurek Thos
 381 Braun John J
 Langilin Guy
 382 Wind Margt Mrs
 Wind Matthew
 383 Grau Aus
 Niedermeier Jos
 384 Lottlinger Jos
 387 Eberlin Jennie Mrs
 Fontana Wm A
 Fowry Raymond P
 Taylor Cyril E
 388 Pruitt Cath Mrs
 390 Beck Anna Mrs
 B'ster Nicholas
 Block John
 393 Kuss John
 Michael Karl
 396 Doerfler Kavier
 397 Schmitt Ludwig
 Zolozny Wenzel
 398 Goldschmidt Edw M
 Blaumen Alfred
 399 Steinfeldt Wilhelm
 400 Sall Carl
 401 Laemp John J
 Wilhelm Walter
 402 Doster Herman
 Lottlinger Albert
 403 Hoberland Aug
 Ledert John
 404 Hildenbrand Edw F
 Meinel Max

HAMLIN ROAD—Contd

- 70 Hoffmann Chester H O
 - 71 Engler Chas O
 - 73 Weller Orasmus O O
 - 74 Fabiach Emil L O
 - 77 Stoker John S O
 - 78 Daw Amells M O
Schlenker Fredk
 - 81 Woelfel Louis W O
 - 82 Waidow Morris O
 - 85 Rindfuss Steph O
 - 86 Hoffmann Wm H O
 - 89 Reuss Wm J O
 - 90 Stein Joe J O
 - 93 Brelthoecker Mary Mrs O
 - 94 Kelly John L O
 - 97 Kam Herbert S O
 - 98 Lang Jos M O
 - 101 Fraire Edmund T O
 - 102 Schmitt Lawrence L O
 - 104 Horwitz Nathan O O
 - 106 Braner John P O
- Wehlers at Intersects
- 114 Shea Norman J
 - 115 Chmiel Stanley J O
 - 117 Rudulski Vincent A O
 - 118 Keyser Jacob W O
 - 121 Suttell Frank M O
 - 122 Strebel Milton O O
 - 125 Romm Jacob J O
 - 126 Wanenmacher Henry O O
 - 129 Hall Arth C O
 - 130 Louthe Valentine A O
 - 133 Famular Fella D O
 - 134 Gerber Constant O
 - 137 Allen John L O
 - 138 Milkowski Jacob O
 - 139 Buckley Wm T O
 - 142 Wells Fredk B
 - 143 Ferguson Horace H O
 - 144 Henesey Frank H O
 - 147 Ulrich John M O
 - 148 Zahniser Dewitt T O
 - 151 Mulrhead Wm C O
 - 152 Marquardt Wm H
 - 155 Fortenbaugh J Warren O
 - 156 Roth Fredk E O
 - 159 Pfeiffer Theo H O
 - 160 Crowley Harry F O ptr
 - 163 Kloess Wm H O
 - 164 Wunsch Jacob O
 - 167 Kreher Elmer R O
 - 168 Meegan Michl J
Miller Arth L O
 - 171 Gintlar Geo L O
 - 172 Knab Jos O
 - 175 Blatz Edw M O
 - 178 Frank Herman L O
 - 179 Kranichfeld Albert O O
 - 182 Lehman Edwin W O genl contr
 - 183 Simon Kath V Mrs O
 - 184 Halligan John S O
 - 188 Kleinfelder Henry H O
 - 191 Jacobs Chas O
 - 195 Furlinger Henry H O
 - 199 Niederpruem Nicholas J O
 - 202 Phillips Louis O
 - 203 Miller Wm M O
Miller Henrietta E muslehr
 - 204 Rindfuss Wm O
 - 207 Hahn Ernest J O
- Humboldt pkwy intersects

HERMAN ST—Contd

- 263 Schnapp Ottilia Mrs O
- 264 Hauffer Henry
- 265 Genter Fred O
- 266 Wolf Aug O
- 267 Griman Stanley O
- rear Vacant
- 268 Thomas Michl O
Thomas Edw O
- 270 Schry Fred O
Kannler Erwin
- 271 Wiesel Frank O
- 272 Kirsch Jos O
- 273 Sutton Geo T
- 274 Kirschholz John O
- 277 Hamberg Geo W O
- 278 Wender Saml
- 279 Schuster Peter O
Eisher Hayward
Witt Oscar
- 281 Deuble Edw
Gerstacher Chas
Kreutter Adolph
Wurzer John
- rear Schrotten Frank
Smith Alex
Teamer Helen
Wolf Chas
Mielke Albert
Reinhold Robt
- 283 Reminger Fred trucking
Miller Louis
Miller Sophie Mrs
- rear Janson Fred
Malbaum Ewald
- 285 Mandt Carl
Bridgewood Norman W
Genesee intersects
High intersects
- 286 Kurts Alex
- 288 Schamberger Cecile beauty
shop
- 290 Podivin Jos tailor
- 292 Barth Geo exp
- 293 Barth Michl
- 294 Barth Geo B
- 295 Ruhland John
Brendel Henry
- 296 Levin Abr junk
- 298 Walbeck Richard
- 299-17 United Truck Owners Ser-
vice Inc
- 318 Block Edw A coal
Hoodmaker John B
- 319 Whitcomb John O
- 320 Hochmuth Geo O
Newman Ida Mrs
Nagel Conrad
Wells Martha
- 321 Berger Anna Mrs
- 322 Kohl Geo M
Smith Harry
- 323 Schroeder Louis B
Ay Aug
Hoodmaker Geo
- 325 Burkard Sarah Mrs
Reinhold Kath Mrs
- 326 Schuber Wm
Zimmerman Chas W
- 327 Witts Ernst B
- 329 Lauchert Ralph
- 330 Beitzel John
Saulte Thos A
- 331 Kirt Cath Mrs
- 334 Genter Paul O
Gloss Alphonse
- 335 Klotter Albert
Stucker Anton
- 336 Reiser Albert J
- 337 Hankam Albert F O
- 340 Rifford Wilk Mrs O
Georger Wm A
Strohmeier Geo O
- 341 Hofmeister Frank
- 342 Stutz Jas O
VonValkenburg John
- 343 Genesee Peter O
- 346 Schwab Mathias J O plmbr
- 348 Geigand Jos J archt
- rear Hans Christian
- 347 Young Louise F musiclehr
- 348 Young Emil O
- 349 Glasser John J
Hedderer Anna Mrs
- 349 Puella Henry
Zablocki Jos
- 352 Roemer Henry
Voat Cath Mrs at North ends
- 353 Swerdloff Harry O
- 354 Schurr Leonard
- 357 Allen Jos L
Edenhofer Simon O
- 359 Heber Otto O
Mittler Lawrence J
- 363 Mallinger Maest Mrs O
Schmitt Fredk W
- 365 Dressell Carl O
- 366 Pallen Caroline Mrs O
- 368 Fallon Matthew B
Fischer Jacob O
- 372 Mersanhaner Frank
Weichenfelder Arth O

- 372 Russman Frank A
Werdein Alois J
Buffalo Catholic Federation
(Central Body)
- 376 Clause Anthony J
- 377 Herl Barbara Mrs
Schwendler Henry F
- 378 Walmuth Howard
Kraher Danl
- 379 Karls Anna
Self-rt Geo G
- E North Intersects
- 382 Becker Walter W
- 383 Fritz Louis J
- Matol Edw F
- 384 Wagner Peter
- 385 Schoy Chas F paperingr
Schoy Wm
- 386 Berger John L
Lelstner Rudolph
- 392 Roth Geo A
Trisael Anna Mrs
- 393 Saenger Adolph E
Schreiner Chas J
- 394 Vergils Sophia Mrs
- 396 Ertel Carl
Reifsteck Fred
- 400 Bedell Irving O
- 401 Hellbach Marcus
Weckerle Edw A
- Collins Frank M
rear Schaertel Aug J
- 403 Zier Geo
- 404 Smith Paul W
Stadler Jos
- 406 Berger Bros carp contrs
Berger Jos
- 407 Hahn Max
Emmott Otto
- rear car Humboldt Square Bran Church
Best Intersects

- 367 Wenz Eliz Mrs
Lauer F Wm
Rosa Intersects
- rear 368 Durasa Dohert O
- 370 Mayer Wm F
- 372 Garrow Jas M
Muhlfeid Casper
- 374 Jennings Jas H
Jennings Julia J mus whr
- 377 Herzer Chas C whr
Hoskin Wm
- 379 Gutaker Gordon A
Greeninger John
- 382 Keller Edw C
- 384 Klonek Fredk
Palmer Wm J
- 385 Martin Frank M
Hantz Edw
- 387 Martin Mary Mrs contr
- 389 Heinz Chas F shoes
- 392 Maderer John jr meats
Orlins Gertrude Mrs
- 393 Klobloch Philip H dry gds
Sage Elis Mrs
Jefferson Intersects
- 407 Lawless Jas F
- 409 D & B Garage Co
- 410 Loarman Contracting Co
- 412 Naber Carl O
- 414 Bauer Peter C barber
Lindquist Chas A
rear Vacant
- 417 Grubniks Wm C
rear Schultz Arth
- 418 Lewenicht Raymond C
- 419 Hareman Anita nurse
Hauer W Robt
rear Morell John
- 421 Plocca Jos shoes rear
Roldi Peter
Humphreys Arth
rear Spelman Robt
- 422 Schuchter John F
Haas Jacob
Nelson Ernest H
- 423 Windsor Helen Mrs
Jones Urban A
- 426 Pawstert Providence Mrs
rear Puffball Frank
Goodman Harry
- 426 Hoeck Jacob H
East of beats
- 429 Housinger Geo 32 gro
- 433 Uhlmann Jane Mrs
Mader Rosa Mrs
- 434 Brown Wm
- 436 Brown Scott
rear Schwab Herbert
Femar Geo
Bassman Robt F
Blum Henry
- 437 Staudchen Edw C
- 438 Meyer John S
- 440 Meiser Mary Mrs
Gt A & F Tea Co (br) gro
Mearns Hor
- 442 Geist Karl W
Nash Wm C
- 444 Schultz Frank C
Haas Henry
- 445 Seltz Edw C trucking
- 446 LaChaple Geo
- 447 Pugham Wm J
- 448 LaChair John H
- 449 Neufeld Fredk C
- 451 Zann Michl F
- 452 Zann Peter
- 454 Schuman Louis
Hansen Henry C
- 455 Harms Wm F
rear Meyer Alvin
Barkhard Chas A
Krautter Henry C
Fralde Albert L
- 457 Post Walter C
rear Krause Margt Mrs
460 Fritz Chas L
Schwabl Herman J
Porshing av Intersects
- 462 Haefner Andrew R
- 467 Murbach Arth E
Bambura J Adams
- 468 Kammer Chas M baker
- 469 Murbach Louis J gro
Murbach Oscar
- 471 Schreit John W meats
- 472 Glouca Theresa Mrs
- 474 DeFrets John C contr
- 480 Ombet Edw
Cobbit Godfrey W
482 Roth Leonard
Schissach Luther
- 484 Arus Frank C
- 487 Public School No 39
- 488 Harrie Edw
- 490 Dean Wm W
Zorn Carl
- 493 Roth Leonard L barber
Brook Anthony N
Dietz John
rear Daigler Norman M
Triller Mary Mrs
Timon heating
- 496 Schaefer Fred V
- 497 Goedert Frank
- 499 Fischer Bent
Fehr Jacob C
- 501 Schwartzott Henry J C contr
Mayer Walburna Mrs
- 502 Henry Jos D
- 503 Neureuter Raymond J
- 504 Henry Jos D
- 507 Vacant
rear Hohmann Henry
Hochner Carl
- 508 Trausch Bernhard W C
- 510 Mandell Nicholas
Luedeman Mary Mrs
- 512 Herman Geo
Woodrich Louis C
Bussk Oscar J
Grey Intersects
- 515 Jung Peter C
Jung Carolus Mrs
- 516 Bursi Richd
Reuter Otto F
Renz John
Caldwell Jas
Gibbs Lynn W
Knoll Carl
- 518 Luedeman Fred J shoes
North Electric Co
Randy Phon Recording Co
rear Neureuter Terry
- 519 Tomp Christian Estate of C
gro
Gramm Norman E coal and
ins
- 522 Feinburger Albert G
Feiss Chas
Kran Edwin J
rear Karrer Wm
- 523 Winter Geo J
- 524 Dimmola Geo W
Achtelzer John
rear Engel Jos D
525 Wurzer Wolfgang C
Rock Geo
- 528 St James Evangelical Synod
Church
Suedweger Louis Rev
- 529 Kettler Fred C C class whr
- 532 Cohen Jos
Ruess John L
- 533 Dixon Bert N
Rance Wram M
- 535 Fla Geo F
Feldstein Herman
- 538 Goeyen John J
- 539 Heubelt Gerard A
- 541 Dennis Sarah E Mrs
Anderhott John
Lu Bent
Miller Theo A
- 546 Klumpen John
- 548 Gardner Frank X gro
Johnson Intersects
- 552 Rear Frank J
- 554 Neureuter Wm meats
Martin Rudolph H
- 555 Schmidt Frank J
- 557 Reimschuesser Boniface C
Rechin Carl J
- 559 Hueschen Xavier C
Kueser Wm F
Lansing Frank
- 562 Meiser Albert jr
Partner Mary C
- 563 Graham Robt J
Herrschel Sebastian J
Frick Robt
- 565 Bartholmes John C
Woodham Jos H
Holzwart Albert C
- 566 Roelzie Cath Mrs
- 568 Kaach Alois F
- 570 Schultz John
Wuertmeiser Chas E
- 571 Scott Frank P
Prigg Wm A
- 572 Hitchcock J Willbur
Triller Elis Mrs C
- 573 Lansen Christina C
rear Lansen Robt E milk
- 576 Heterich John H
Emser Edwin C
- 577 Buchta Wm A contr
Blaser Saul D C
Sherman Intersects
- 578 Gussie Henry A
Heimbrecht Alois gro
Huber Anthony
Sherman Intersects
- 584 Foss Fred gro
Herdman Lester
Thiele Elis Mrs
- 588 Buschbinder Bros auto repair
- 590 Russ Fred

HIGH—Contd

508 Wild Albert M Ⓞ

Fox intersects

617 Vacant

622 Princess Edwin

LaPress Robt P

624 Scotch Mark shoe repr

628 Schnelder Geo G

680-88 City Continuation School

640 Great A & P Tea Co

642 Berman Harry dentist

Hygiene Pharmacy

Radiumized Applicator Co

Herman intersects

Genam intersects

517 Eberhardt Wm M Ⓞ
Wilder Bernard E518 Floss Geo J
Floss Joan G Ⓞ521 O'Laughlin Cath Mrs
Thornton Edw Ⓞ522 Ensminger Louise Mrs Ⓞ
Whitby Jas W525 Brock Harry
Brock Thelma phys
McWilliams Geo D Ⓞ526 Duttweiler Frank E
Krysinski John C530 Arendt Angeline Mrs
Rothenbiller Ann Mrs

531 Keyes Thos J Ⓞ

532 Missall Walter K Ⓞ
Klingensmith J Lewis

533 Hackett Blanche S Mrs Ⓞ

537 Keipper Geo
Wind Alvin W H538 Shapley John M jr
Buell av intersects543 Jones Wm I
Rung Norman544 Noeller Geo J Ⓞ
Cromwell John L

545 Rung Frank P Ⓞ

546 Hamilton Danl W Ⓞ
Payne Chas D549 Sendker Raymond W
Winegar Frank H

Florida intersects

551 Landess Louis

554 Fiddler Jos Ⓞ
Grote Geo J

555 Mueller Karl P

558 Coffey Winifred Mrs
Herdegen Clemens W559 H & F Food Products Corp
Petry Marie M Mrs Ⓞ561 Casey Edw J Ⓞ
Brunk Carlos L562 Darmstadter Anna Mrs Ⓞ
Kenna Philip J563 Bachmann Frank P Ⓞ
Wilkins E Montague565 Schlup John Ⓞ
Flickinger Emil P566 Gordon Wm A
Jackson Wm W Ⓞ568 Caterino John M Ⓞ
Skill Chas L569 Browne Mary A Mrs
Pattenden Alex572 Leitrick John Ⓞ
Cotter Harry E

573 Hennessy Arth D Ⓞ phys

576 Hays Thos R
Holl Frank Ⓞ580 Meyer Leo J
Naumann Aug Ⓞ

HUMBOLDT PARKWAY—Contd

- 582 Cegielski Martin A ⊙
Belianca Chas
- Northland intersects**
- cor StFrancis deSales R O Ch
- 598 Trautmann Emil ⊙
- 606 Carey Mary Mrs
Wets Edw J decorator
- 608 Conley Wm J
White Mary Mrs ⊙
- 612 Freed David H
Weinstein Morris
- 614 Cleary Kath Mrs ⊙
Hall Christopher ⊙
- 617 Rausch Frank ⊙
- 618 Knight Robt B
Burgh Henry ⊙
- 621 Schnauffer Gustav E ⊙
- 628 Cook Geo J ⊙
- Hamilin rd intersects**
- 626 Temple Beth-David
- 630 Kilbert Frank ⊙
Gilmore Albert ⊙
- 631 StFrancis deSales R O Sch
- 633 Stein Geo F ⊙
- 634 Taprock Jacob ⊙
Tock Chas L
- 638 Downey Danl J ⊙
Dale Jos C
- 641 Ferkel Phillin J ⊙
- 644 Unger Henry W ⊙
Schub Henry E
- 645 Schwab Frank X ⊙
- 648 Helffenstein Phillip W
Wegener Ernest W ⊙
- 649 Kern Peter C ⊙
- 652 Michalski John
Wiswell Even D
- 653 Nowak Frank B ⊙
- 656 Illi Theo A ⊙
Boeckel Edw W
- 658 Brown Fred W
- 660 Groh Raymond P ⊙
- 662 Metz Emil F bldg contr
Metz Susan Mrs ⊙
- Brunswick blvd intersects**
- 665 Goettelman Julius ⊙
Hall Adam
- 666 Hyatt Robt J
- 669 Hossenlopp Frank X ⊙
- 670 Emerson Frank E
- 672 Barter Lawrence J ⊙
- 673 Schellhorn Jacob ⊙
- 674 Husry Rodolph G
Koblenz Sarah Mrs ⊙
- 677 Mallus Henry E ⊙
- 678 Kamprath Wm B
Sullivan Stewart
- 681 Zolte Harry ⊙
- Butler av intersects**
- 682 Collopy Edw ⊙
Cheskin Max
- Cheskin David mus tchr
- 684 Heibertson Wm H ⊙
- 686 Geddes John ⊙
- Sidney intersects**
- 691 Kelberer Fredk J ⊙
- 694 Mayser Fred
Waggoner Kathryn Mrs ⊙
- 695 Fisher Fremont H ⊙
Fisher Vera C mus tchr
- 698 Vacant
- 699 Mast Wm J D ⊙
- 700 Galliesdorfer Valentine ⊙
Warner Michl C
- 704 White Frank
- 705 Pfeiffer Edwin J ⊙
- 706 Dietel Geo J ⊙
Dietel Mary
- 709 Nagel Chas A ⊙
- Goulding av intersects**
- 710 Burgasser Edw M ⊙
Dubin Chas
- 712 Kaminski Jos D ⊙
- 716 Kroeger John F ⊙
- Inter-Park intersects**
- 717 Stumpf Danl B phys
- 723 Dugan Robt F ⊙
Dugan Hazel beauty parlor
- 724 Schipp Geo A
- 726 Keller Chas G ⊙
- 728 Hoefner Anselm M ⊙
- 732 Worth John ⊙
- 738 Sannella Louis ⊙
Ricei Michl
- 740 Fuzak Albert W ⊙
- 746 Fernandez Abr ⊙
- 759 Crandall Guy B ⊙ phys
cor Second United Presbyterian Ch
- E Ferry intersects**
- 760 Boyd Flora L
- 763 Humboldt Club
- 765 Kopschlager Aug J
- 766 Holy Communion Episcopal Church
- 767 Farber Rose Mrs
Erichman Harry
- 768-70 Holy Communion Protes-
tant Episcopal Church
- 769 Sippel Sebastian ⊙
Klein Philip J

- 774 Sultanik Max
- Delucia Jas J ⊙
- 778 Dussing Chas J
Sallzman Chas C
Pirson Viola C
- Woodlawn av intersects**
- 787 Helffenstein Wilhelmina Mrs
Merkle Herman J
- 791 Young Noah F ⊙
Young Lawrence R
- 792 Humboldt Parkway Methodist
Episcopal Church
- 794 Dussing Frank E ⊙
McAlpine Clair S
- 795 Zebold Frank A ⊙
- 796 Zimmerman Adelaide Mrs ⊙
Zimmerman Roy
- 800 Vacant
- 803 Jerge Henry F ⊙
Keller Otto G
- Winslow av intersects**
- 804 Gaise Fredk C ⊙
- 807 Atlas Meyer
Doll Chas M ⊙
- 809 Zwickel Julius
- 811 Zwickel Julius W
- 814 Dirscherl Alphonse
Young Fred B
- 815 Bauman Gustave C
Woepfel Emil ⊙
- 817 Goetz Geo ⊙
- 818 Smith Christian E ⊙
- 821 Rother Ida L Mrs ⊙
Kreinherd Herbert P
- Glenwood av intersects**
- 822 Becker Geo J
- 826 Mallin Saml ⊙
- 832 Hahnemann Paul R ⊙
Sinclair Fred W
- 834 Bell David
Hoscheld Chas F
- 835 West Peter G
- 836 Goltz Chas A ⊙
- 838 Kramer Rose
Schwartz Wm T
- 839 Schrankel Howard L chiro
- 842 Smith Wm J
Terbrack Augusta Mrs
- 845 Miller Henry G ⊙
- 846 Busse Albert W ⊙
- 847 Miller Henry G Jr optometrist
- 849 Gram Rose S Mrs ⊙
Helffrich Carl L
- 850 Smith Aug A C
Strickland Arth L
- 855 Eitges Jos F ⊙
- 859 Maar Nicholas E ⊙
- Woepfel intersects**
- 860 Smith Emma C Mrs
Killingger Albert ⊙
- 864 Stumpf Geo A ⊙
- 865 Mayer Chas
- 866 Metz Louis ⊙
- 870 Burwig Wm ⊙
Parker Baron L
- 874 Rettig John H Rev
- 876 Emanuel Reformed Ch
- E Utica intersects**
- 879 Wylegala Victor B ⊙
- 883 King Saml F
- 885 Davison Frank X
Kneiss Pauline Mrs
- 889 Baumgartner Edw F ⊙
- 890 Ebberts Harry H ⊙ MD
Lane Elmer L phys
- 893 Mead Danl J ⊙
- 894 Herman Emma Mrs ⊙
- 896 Schultz Geo S
Skillen Burton
- 900 Metzler Rosa Mrs ⊙
Yochelson Shalom
- 901 Eckert Cath Mrs
Schultz Peter A
- 904 Schmitt Geo ⊙
Braunlich Julius R
- 905 Sellheimier Henry ⊙
Wilson Geo B
- 908 Hoshka John ⊙
- 912 Theobald Chas C ⊙
- Landon intersects**
- 915 Fehr Andrew genl contr
Foeller John H
- 916 Metz Gustav A ⊙
- 919 Matre Michl
Kiefer Peter F
- 923 Moser Louis C
Stievater Leonard F
- 924 Haas John C ⊙
Haas Henry J
- 925 Griffin Theo ⊙
- 928 Metz Julius E ⊙
Metz Geo H
- 931 Stievater Fred F ⊙
- 932 Zitzer Louis W ⊙
Zenkert Chas A
- 935 Jung Elmer F dentist
- 936 Metz Cornelia C Mrs ⊙
Haenszel Mathias
- 938 Schneider Geo A ⊙ mus tchr
Jones Meldon C
Jones Reuben C

- 942 Schreier Sebastian ⊙
- Schreier John W archt
- 945 Harter Christian
- Spann Wm T
- 947 Evans Harry E
- Cuhlewind Albert C
- 949 Kennedy Jos F
- Riley intersects**
- 950 Turak Michl A ⊙
- 953 Michel Geo P ⊙
- 954 Brenner Clarence H
Lotz Geo J
- 955 Westphal Frank C ⊙
- 956 Kraus Albert M
Herman Fredericka Mrs
McIntyre Ray H
- 961 Mayer Mary H nurse
Ziolo John
Lauer Eug V
- 965 Dietrich Girard A ⊙
- 969 Parkis Rose Mrs ⊙
- 971 Meyer Conrad J ⊙
- 977 Shaaf Eliz Mrs ⊙
Jacobson Kath Mrs mus tchr
Girard pl begins
- 984 Bott Chas M ⊙
Bott Paul L
- 988 Ostrofsky Israel I ⊙
Kingsley ends
- 989 Buse Gustav G ⊙
Schroppel Wm
- 992 Zilliox Albert ⊙
- 993 Schneider Alphonse W ⊙ mus
tchr
Leonhardt Herbert
- 1002 Jansen Jos B ⊙
Barner Lawrence H
- 1004 Lenz John A & Son carp
contrs
Lenz Joan A ⊙
- 1008 Gruber Rupert ⊙
- 1012 Ernst Aug E ⊙
- 1016 Walkowiak Anthony J
Northampton intersects

STREET NOT LISTED

INTER-PARK AV — From 710
Humboldt pkwy, east to 1530 Fill-
more av

17 Coyle Jas
Tobin Henry

18 D'Addazio Anna Mrs ○
D'Addazio Joe

21 Aldridge Everett E
Nielsen Arth

rear Sutton Waller D

22 Franklin Abr

23 Schwander Cath Mrs ○

26 Florito Wm

27 Haller Ida M Mrs ○

28 Pfeiffer Louis ○
Hurdick Viron E

29 Giancarlo Geo ○

30 Smith Chas H Rev ○

31 Hammler John E

35 Somers Minnie ○
Brooklyn Harry R

36 Brown Jas H ○

37 Mapu Henry J ○

38 Casper Jos

40 Senter Geo F ○

41 Hancock Theo ○

43 Camieber Adolph
Lofius M Earl

46 Kieffer Nicholas ○
Koch Clara Mrs

47 Kirkman Walter ○ ice
Cardillo Felix

48 Williams Frank A
Joslyn F Martin

51 Mutignani Peter ○

52 Stack Jas ○
Ratach Pearl Mrs

53 Schwank Albert ○

54 Brindle Agnes Mrs ○
Kirsch Arth

57 Stallone Dominic ○
Martino Albert

58 Tolaak John H ○ plmbr

59 Nease Elmer ○ contr
Macho Geo

60 Haldeman Erwin A ○

63 Hillebrand John E

64 Smith Wm O

65 Debay Anna Mrs ○
Shaw Gordon B
Kramer Otto F

66 Murchison Kenneth W ○

68 Eck Oscar

71 Marzella Saverio ○
Monaco Silvini

72 Kulewind Norman
Nook Phillip
73 Vitale Henry S
Bainco John
75 Riedel Anna Mrs
Ball Geo
76 Saviola Joe
Chinnel Victor
77 Hawk Louis
78 D'Addario Anthony
Ross Nicholas
81 Paxton Jas R
82 Mandart Peter R
Blair Richd
83 Houcho Carl
Wentzel Chas
84 Graeme Albert F
Mugel Maria K Mrs
Klein Geo
86 Pandolfi Alex
Cavanaugh Ben
87 Ball Jas K
Greco Vincenzo
Vega Nicola

Fillmore at Intersects

JOHNSON — From 700 Broadway
north to 529 Best
12 Reichold John
13 Bischof Thos
14 Gill Jos
Maurer Michl
18 Zimmer Mary Mrs
Martin Edw A
rear Miller Jos I
Zimmer Peter
19 Silverstein Saml
Sens Isadore
20 Piotrowicz Vincent
Wohlert Otto B
21 Hund Josephine
Limbrunner Chas
23 Hauser Anthony
Rottner Ernest
24 Greible Frances Mrs
Morgott Mathias
rear Grundner John
Zwetsch Chas
27 Michels Dorothy
Diehl John
28 Wutz Andrew
29 Herold Fred
Stockman Casper S
rear Koch Henry
30 Kolb John
Reichert John
32 Buettner Geo
Fruhstorfer Frank
33 Engine Co No 27
34 Simon Mary Mrs
Bussman Cyril
35 Boergers Wm A
Runckel Herbert
Frantz Appollonia Mrs
rear Stoos Chas
36 Fechter Bernard
Ball Wm G
37 Fleckenstein Cath Mrs
Telaak Frank
38 Gollwitzer Peter
42 Reuter John ptr
43 Bohn Adolph
46 Koch Albert
47 Lennartz Aug
50 Ferdinand Frank
Landsman Geo

51 Volland Eliz Mrs
Wagner Clara Mrs
53 Hiemenz John J bldg contr
54 Bonnes Julius
55 Levy Hanna Mrs
Hoelzie Frank
rear Boelke Louis
Houck John
56 Jewish Mothers Club Inc
59 Ball Bernard milk dir
Roetzer Edw
Schmitt John
60 Herber Harold
Letterer Geo
Prosser Wilfred
62 Breitt Eliz
Pike Thos
Ruth Edw
rear Vacant
63 Seitz Bernard
65 Schmidt Mary Mrs
rear Vacant
66 Stauth Michl
68 Priebe Michl J
69 Ernst John P
Koeth Henry
70 Siegner Geo
71 Niederpruem Rose Mrs
Lester John
Spitzer Louis J
rear Krege Mary Mrs
72 Miller John
74 Tisdale John
rear Potratz Minnie Mrs
Fragale Anthony
75 Niederpruem Adam J
77 Rose Herman
Faber John
rear Hark Jos B
78 Haas Jos E
79 Lauth Edw N roofer
82 Haas Marguerite A
83 Stock Jos F sht mil wks
Luh Christian M
86 Dittmar Geo
89 Lentsch Jacob
Hopkins Jos
90 Graf Andrew
Boyce Chas
Blumme Leo G
92 Keifer Mary Mrs
Herrmann Frank J
93 Shutz Wm P
95 Eckert Matthew
96 Hiemenz Margt K Mrs
97 North Chas H notary
100 Graf Henry
Holland Marion A Mrs
Durkin Philip
101 Wilhelm Geo J
Hoffman Frank H
102 Rumschik Bernard
Seeger Earl
103 Braley Wm J
104 Gusy Eug sheet metal wks
Delaney Frank E
Smits Gerard
105 Reiser Mary Mrs
Reiser Louis
rear Schlager Henry
107 Maiman Nathan
Maiman Benj
Levitsky Jos
Lein Fred
Lonkey Leo
111 Palmer Faye H phys
112 Rappold Geo A
Huber Anna
114 Stellrecht Mary Mrs
Weinert Frank
rear Veigel Mildred
117 Glaser Caroline
119 Offenhamer Adolph
Broschard Rose Mrs
Dewitz Chas
121 Frey Louis
Boehm Matthew
Frey Theo
Sycamore intersects
142 Kennigott Jacobina Mrs
Kress John
rear Guggemos Edw
Thompson Roy J
145 Keltz Edw
146 Schneider Geo D
Vogt Oliver
rear Miller Wm F
147 Albach Jacob
148 Haas Albert
Rau Jacob
149 Klein Theo
151 Frey Jacob
152 Weigand Michl
Cloen Geo W
154 Weikert Augusta Mrs
Burt Wm R
rear Kruszynski Stanley
155 Beu Albert
157 Gold Margt Mrs
158 Beyer Edw A
Gebauer Walter J
Jaeger Arth J
Gerlach Barbara Mrs

JOHNSON—Contd
160 Hardinge Oil Heating Corp
Gelbauer Louise M Mrs
Kubner Abr
162 Bessel John
163 Helmrich Kath Mrs
164 Seubert Fred G
165 Schmidt Emma Mrs
169 Paulus Matthew
Frobe Matthew
rear Acherl Aug
171 Kurts Wm
172 Bethel Baptist Church
rear Bessell Ernest
173 Morris Eliz Mrs
Swan Ernest L
174 Helndl Michl
175 Altschaft Frank
Hysner Emma Mrs
rear Romler Morris
176 Full Louis J
Lang Susan Mrs
177 Beck Martin
rear Reimann Louis
179 Hammer Jacob
Keen Arth H
Heckmann Magdalene
180 Tusch Henry
181-203 Johnsons Street Play
Grounds
182 Smith Raymond C
184 Zimmermann Wm
190 Wagner Jos M
192 Merklng Edw
Mansell John H
194 Freas Bertha Mrs
196 Glaser Cornelius
198 Fassel Leo
Fassel John
200 Kiristis Jos
Sifkovits Jos
204 Schnurr Edw J
Meiselman Jos
205 Schmidt Bernard
208 Loskorn Peter
Weissgerber Steph
209 Luce Geo W
Letterman Elmer coal
210 Sahlen John
Kirst Henry
211 Gronmeyer Arth
212 Enser Phillip J
Kern Gustave
215 Baumgartner Jos
216 Trampert Jos C
217 Vacant
219 Salzman Sylvester
Kress Edw A
220 Frick Jos N contr
rear Brandl Michl
Saub Louis
221 Hackten Wm
Morris Walter C
Pressing John
224 Toerner Mark F
226 Wuest Frank
230 Hamberger Frank X
233 Cornell Mary Mrs
Landsman Caroline Mrs
234 Koehler Edw G
Schneider Wm J
235 Rehl Henry T coal and ice
236 Endres Fred
237 Daucher Chas W coal and
ice
Daucher Sarah Mrs
239 Vacant
240 Gibsey Ida Mrs
Schmitt Oscar J
rear Riford Arth
242 Dorsselmer Adeline Mrs
243 Adams Regina Mrs
245 Burns Wm E
246 Doering Wm
247 Heller Felix
248 Ebersson Andrew
250 Huntsinger Julia Mrs
251 Kreis Christina Mrs
Long Edmund
252 Gebhardt Henry
Humphrey Howard S
Humphrey Gertrude Mrs
beauty shop
253 Stocker Wm F
254 Werner Augusta Mrs
Widmer Minnie Mrs
255 Wagner Fred
259 Dorschelmer Geo
Welsh Wm
rear Tiede Julius H
Genesee intersects
278-292 Steul Henry C & Sons
287 Henschke Paul
289 Krug Cath
294 Landow Margt Mrs
Blenker Wm B
Seuter Amelia Mrs
Ehrenreich Carl P
296 Techneyer Walter
297 Brundage Leon W
300 Engelhaupt Adam
Klos Jos
301 Deinhart John F

304 Hall Dora Mrs
rear Groh Henry J
Wietig Geo L
305 Koch Jos E
306 Fortman Edw A coal
Glauber Leo L
rear Fortman Adolph W
Wolk Isadore
307 Rembold John W
308 Meyer Sebastian
Wagner Jos
309 Weidenheimer John
Gannah Mary
310 Decker John B
rear Mitzelfeld Karl H
Post Andrew J
311 Dossinger Cath Mrs
Zittrell Fredk J
High intersects
335 Parker Paul N
336 Diernbach Frank
337 Rehle Geo J
Hartman Edw
340 Smith Carl E
341 Lehner Fredk
Sturtevant Wm L
345 Wurzer Frank X
Fleckenstein John
347 Burgasser Christian
348 Balk Meyer
Ransburg Ernestine Mrs
349 Merkle Stella Mrs
351 Benz Robt
Hann Herbert C
352 Schwarzott Adam
354 Stahl Geo M paving contr
355 Ganser Chas A
357 Witting Edw J
Hoffman Harry
358 Lau Paul R
360 Garlock Frank A
Hallier Harry E
Alwin intersects
361 Meyer Wm
Mosler Chas A
Klein Jos
362 O'Connor Wm E
364 Adams Geo J
Kuhnie John W
365 Schrimmel Elmer M
Warner Louis P
367 Weckerle Leo M
368 Klein Jacob J
369 Schmitt Louis
372 Koerner Carl
Levin Harry
373 Wolf Anthony
Tinoman Wm
375 Reifel Albert A
Zimmermann Karl
376 Haberer Charity Mrs
Haberer Clarence J
378 Sberk Lloyd
Lechleiter Frank B
379 Burkhardt Gustave
Greiner Marie
380 Hess John C
384 Ball Harry G
Kohn Herman
386 Yaeger Henry P
390 Fink Conrad J
Meyer Nicholas J
Waechter Amos J
E North intersects
415 Benz Gregory
Kercher Anna Mrs
417 Benz Frank
Hagen Reichert
Perk Aug J
410 Auser Carl
Simon Peter W
rear Muehlberger John
Wolz Julius
421 Freirt Saml F
Bata Philip D
Reger Michl
423 Diagostino Herman
Weber Frank
427 Braun Jos X
Mercurio Chas J
431 Tiede Jos A
Hauz Thos C
433 Tiede Albert H
437 Daizler Albert
Weigenthaler Otto
439 Scheufele Eug
Seames Louis F
441 Leitner John
Neubert Edw
Randall Ida Mrs
Sage Wm
443 Brant Jos
Best intersects
JOHNSON'S PARK — From 274
and 286 Delaware av. west to 247
Carolina
15 Erickson Beattie Mrs
17 Bell Margt O nurse
Foley John J
21 Schwinn Frances
24 Hotel Graystone
25 Thompson Geo W

STREET NOT LISTED

- 18 Schmitt Wm H ©
- Kiernan John
- Knoell Jas W
- 19 Boldt Caroline Mrs ©
- Schmitt John
- 20 Kostar Albert ©
- Shaver Raymond W
- 21 Ganser John ©
- 22 Gillen Chas
- 23 Bonatze John E ©
- 24 Zwiers Wm ©
- Willow st bogies
- 26 Zirbes Kath ©
- 27 Baranowski Bortha Mrs ©
- Kingswell Geo F
- 30 Weismantel Mark F
- 31 Serach Rose J Mrs ©
- 32 Peters Herman © gro
- 33 Lonles Adam ©
- 34 Zimmerman Edw J
- 35 Finkbeiner Albrecht
- Renow Edw
- 36 Phelps Winthrop H ©
- 38 Weatling Albert R ©
- LaRock Roscoe
- 39 Dietz Wm E
- Theilman Cath Mrs ©
- 40 Rick Barbara Mrs ©
- 43 Holten Arth P ©
- Lounn Henry H
- 44 Phillips Gladys G Mrs
- 50 Simon Chas ©
- 52 Masse Peter
- 53 Masse Frank ©
- Masse Paul
- rear Fohl Ernst
- 57 Borschel Wm J
- rear Tarza Lena
- 58 Doewer Anna Mrs ©
- 60 Baum Frank J florist
- 62 Thomas Henry
- rear Dollas Gustav ©
- 65 Bauthel Friederika Mrs
- 67 Lath Gustav ©
- 68 Weiss Saml E ©
- Dale Wm T
- 69 Alcock Ida Mrs
- Platow Walter J
- 72 Marswood Co Inc chemicals
- 74 Kerline Edwin H ©
- Ford Ruby Mrs
- 77 Endruschat Wm ©
- 79 Schulta Aug ©
- McDonald John H
- 81 Schmitt Ella Mrs
- 83 Kirsch Rose Mrs ©
- Kirsch Albert J
- 84 Hisko Wm J
- 86 Bark Aaron
- 89 Gebhard Leo
- Schnert Helen Mrs
- 90 Vacant
- 93 Boyle Jas E
- Halligan Thos W
- rear Churchill Herbert H
- 94 Koguer Jon Barrel Manufac-
- tory
- Beck Louis P
- 96 Fahl Edw ©
- 97 Gattin Wm E
- McFauler Anna Mrs
- O'Don John M
- rear Fohl Andrew H
- 99 Kern Frank J ©
- 100 Schultze Wm F
- 103 Lisbold Runert Jr
- 104 Hayes Arch W
- Raymond Wilbur
- 105 Schiffma Mitch ©
- 106 Butler Geo W Co Inc gent
- contn
- 108 Boneberg Mary Mrs ©
- Maczeman Lena Mrs
- 109 Liebel John T
- Meister Henry G ©
- 111 Elliott Chas W ©
- 112 Holt John
- Kochmieder Mary T Mrs
- Kocher av Intersects
- 113 Beck Lena Mrs ©
- Lasser Phillp F
- 115 Binky Aug J ©
- 121 Graf Wm ©
- 123 Szaranski Wm W
- soft drinks
- Berkowski Adam
- 124 Truener Karl
- Truener Wilhelmina ©
- 125 Gombacorn Alfonso barber
- 127 Scheldt Robt G
- 128 Zoeller Phillp J ©
- rear Gannessen Wm
- 129 Martens Hans
- Schrotter Aug
- 140 Hill Tolford C
- rear Johnston Thos
- 141 Kraus Chas J ©
- 142 Moore Walter H
- 143 Nocky Nicholas
- 144 Groschin Ella Mrs ©
- 147 Klein John
- Pariato Louis C

- KINGSLEY - Contd
- 149 Kramer Mary Mrs ©
- Mayer Caroline Mrs
- Woblers av Intersects
- 150 Pauly John J ©
- Wondt John H
- 152 Redwino Joe shoe rear
- Maler David ©
- Woblers av Intersects
- 159 Knapp Mamie E Mrs
- 160 Deterl Joe © gro
- 162 Riegel John J meats
- 163 Kaller Chas A Jr ©
- 164 Greene Thos E Bar ©
- 166 Dean Rhoda Mrs
- Vogel Wm
- 167 Schmitt Jos H ©
- 169 Stutzman Wm H ©
- Will Clara Mrs
- 172 Schulte Anthony ©
- 173 Marks Florence Mrs ©
- 174 Vogt Edw S
- 175 Danner Chas A ©
- 177 Wilder Janet Mrs ©
- 178 Rolles Bernard G
- Smith Wm M
- 179 Snyder Leander ©
- 180 Sterns Anna Mrs
- Oddie Lily Mrs
- 183 Bannasser Lillian B ©
- Davis Geo H
- 184 Navel Albert P
- Nesselbusch Geo J ©
- Navel Robt M
- 186 Pesch Adam J
- 188 Dale Edw ©
- 187 Serach Harry J ©
- Serach Edw A
- 189 Ziemer Chas W ©
- Hohnke John C
- 190 Hottlich Chas A ©
- 193 Knoeba Helen Mrs ©
- Manning Wm W
- 194 Koenig Ernest
- 195 Peck Elmer R
- 198 Shields John P ©
- 198 Schneek Amelia Mrs ©
- Shults Clara C Mrs
- rear Schneek Victor
- 199 Kempf John E ©
- Rosinski Wm
- 201 Louth Mary ©
- Hall Louis L
- 202 Fields Clarence G
- Munhart Wm J
- rear Dillmuth Carl C
- 202 Werner Geo
- Maybach Freeman C ©
- 205 Dittman Rutherford B ©
- Olson Selma Mrs
- 208 Shea Lucinda Mrs ©
- 210 Meyer & Teuchunacher heating
- contn
- Teuchunacher Emil A
- Pisius John
- 211 Foster John L ©
- 212 Krohn Ida Mrs ©
- Zimmer Susan Mrs
- 214 Ey Wm J © cont
- 215 Krauchoff Anna Mrs ©
- 216 Deaconess Hospital Nurses
- Home
- 217 Roth Anna M Mrs ©
- 221 Brick Nicholas C ©
- 226 VanDerlan Dora Mrs ©
- 229 Klingler Wilhelmina Mrs ©
- 231 Luense Aug H ©
- Luense Alvin R
- Humboldt Fross
- 233 Pernick Aug ©
- Leiser Fred A
- rear Lisht Edw J
- Moster Chas J
- 237 Moran Della nurse
- Hoyenkamp Mary Mrs ©
- Moth Walter
- 241 Troitel Anna Mrs ©
- 242 Schrauder Carl A ©
- Woods Irving
- Straub Henry G
- 245 Oster Fred ©
- 246 Eiseesser Geo ©
- Voss Frank A
- rear Lambert Fred
- Mast Ralph
- 247 Brem Anthony
- Ritz Marcus E ©
- rear Black Wm
- Lander Wm
- Livingston Harry
- 248 Buckow Fred ©
- 252 Marchel Aug M ©
- 253 Harold Walter
- 255 Beana Wm H ©
- Lanran Thos J
- rear Smith John A
- 257 Garber John ©
- McLaren Wm
- 258-64 Schaaf Geo gent contn
- Humboldt bkwy Intersects



—
FIRE
INSURANCE
MAPS

Project Property: Kensington Expressway Project
Kensington Expressway
Buffalo NY

Project No: Project #20220255/P.O. 1915

Requested By: Watts Architecture & Engineering

Order No: 23013000672

Date Completed: January 31, 2023

Listed below, please find the results of our search for historic fire insurance maps from our in-house collection, performed in conjunction with your ERIS report.

Date	City	State	Volume	Sheet Number(s)
1986	Buffalo	New York	5	467, 468, 469, 470, 471, 472, 474, 475, 476
1986	Buffalo	New York	3	283, 284, 285, 286, 287, 288, 289, 290, 291, 292, 307, 308, 309, 310, 311, 312, 313, 314, 324, 325, 326, 327, 328, 330, 330G, 330H
1986	Buffalo	New York	6	635, 637
1950	Buffalo	New York	3	283, 284, 285, 286, 287, 288, 289, 290, 291, 292, 307, 308, 309, 310, 311, 312, 313, 314, 324, 325, 326, 327, 328, 330, 330G, 330H
1950	Buffalo	New York	5	467, 468, 469, 470, 471, 472, 474, 475, 476
1950	Buffalo	New York	6	635, 637
1939	Buffalo	New York	6	635, 637
1935	Buffalo	New York	5	467, 468, 469, 470, 471, 472, 474, 475, 476
1926	Buffalo	New York	3	283, 284, 285, 286, 287, 288, 289, 290, 291, 292, 307, 308, 309, 310, 311, 312, 313, 314, 324, 325, 326, 327, 328, 330, 330G, 330H
1917	Buffalo	New York	6	551, 553, 555
1916	Buffalo	New York	5	468, 469, 470, 475, 476, 477, 478, 480, 481, 482
1900	Buffalo	New York	4	404, 420
1899	Buffalo	New York	3	229, 233, 237, 238, 241, 242, 269, 270, 271, 272, 273, 274, 286, 287, 288, 294, 300, 302, 303, 304, 305, 306, 307, 308, 309, 311, 313, 315
1889	Buffalo	New York	3	103, 104, 105, 106, 96, 97, 98

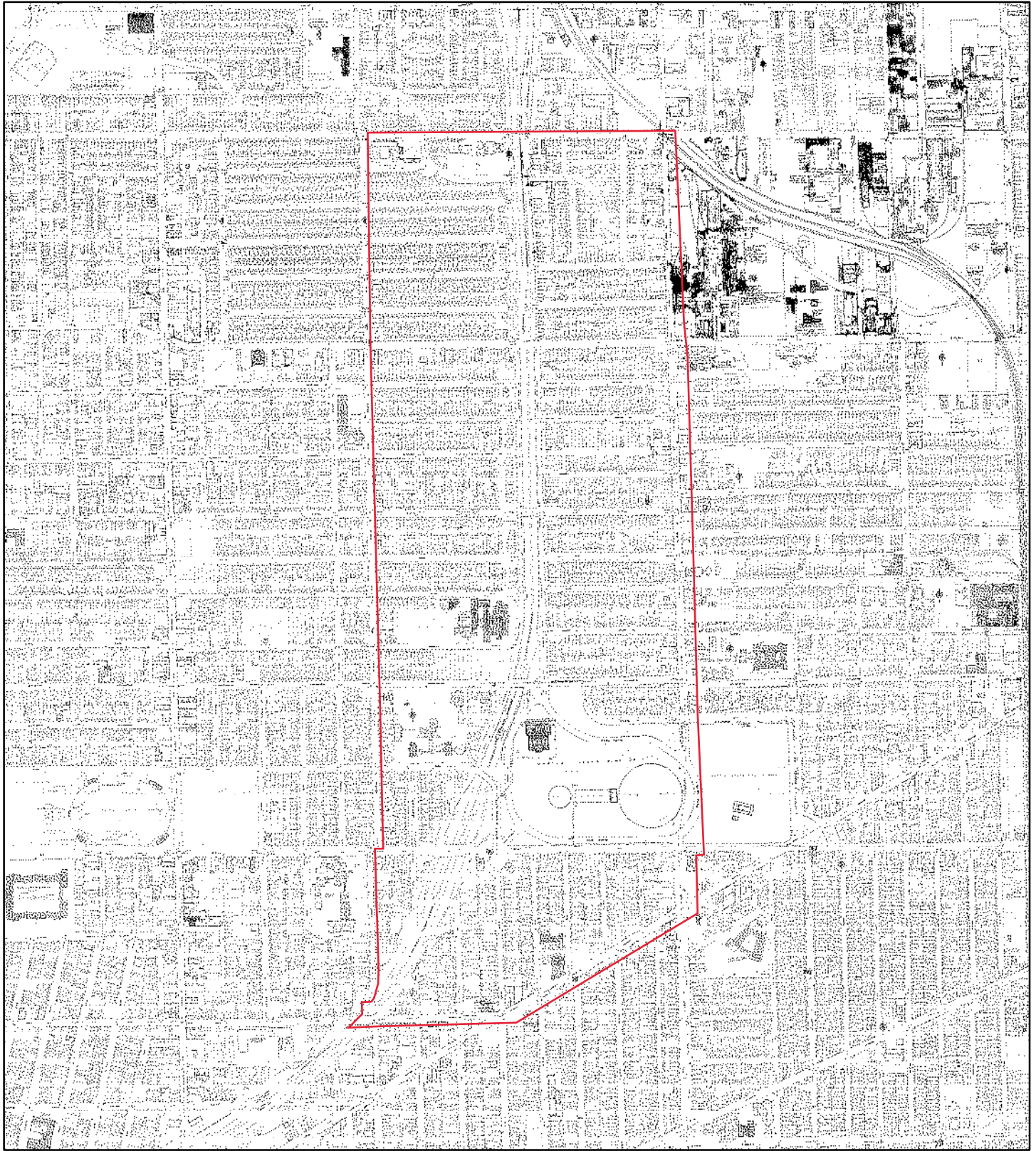
Individual Fire Insurance Maps for the subject property and/or adjacent sites are included with the ERIS environmental database report to be used for research purposes only and cannot be resold for any other commercial uses other than for use in a Phase I environmental assessment.

Environmental Risk Information Services

A division of Glacier Media Inc.


1.866.517.5204 | info@erisinfo.com | erisinfo.com

Fire Insurance Map



1986

Address: Kensington Expressway Buffalo NY



467	474	476	635	636
	471		637	
330B	470	330G		615
322	324	325	328	329
302			315	
	308	310	313-A	602
			291	293
277	284	288	292	269

Map sheet(s):

Volume 5: 467,468,469,470,471,472,474,475,476;

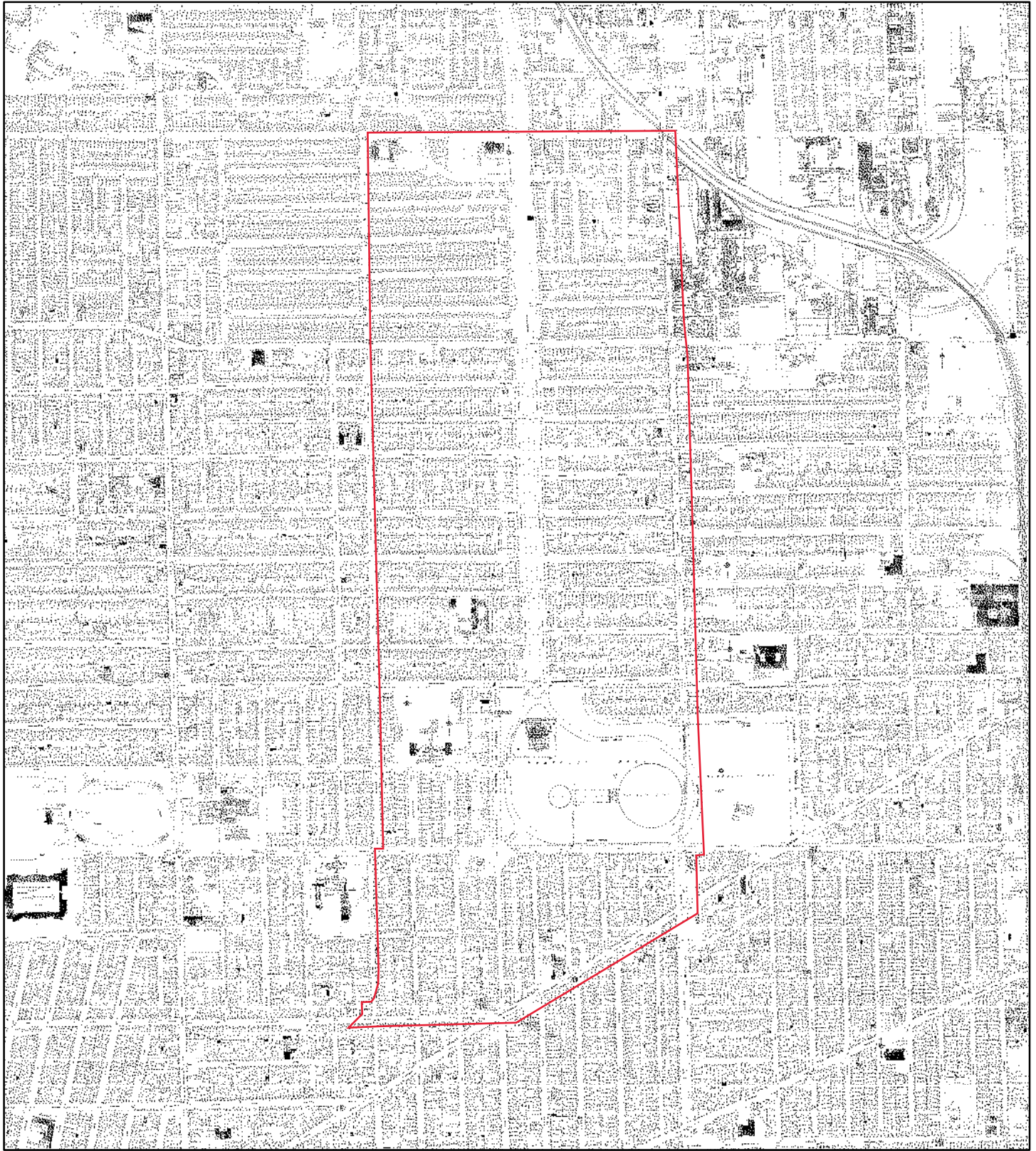
Volume 3: 283,284,285,286,287,288,289,290,291,292,307,308,309,310,311,312,313,314,324,325,326,3

Volume 6: 635,637;

Order Number 23013000672

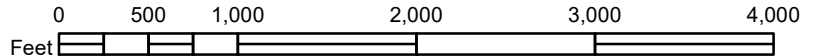


Fire Insurance Map



1950

Address: Kensington Expressway Buffalo NY



473	469	476635636
464	467470	471 637
322	324325	472 329 615
302		315
308310313-A		602
		291293
277	284 288	292269

Map sheet(s):

Volume 3: 283,284,285,286,287,288,289,290,291,292,307,308,309,310,311,312,313,314,324,325,326,3

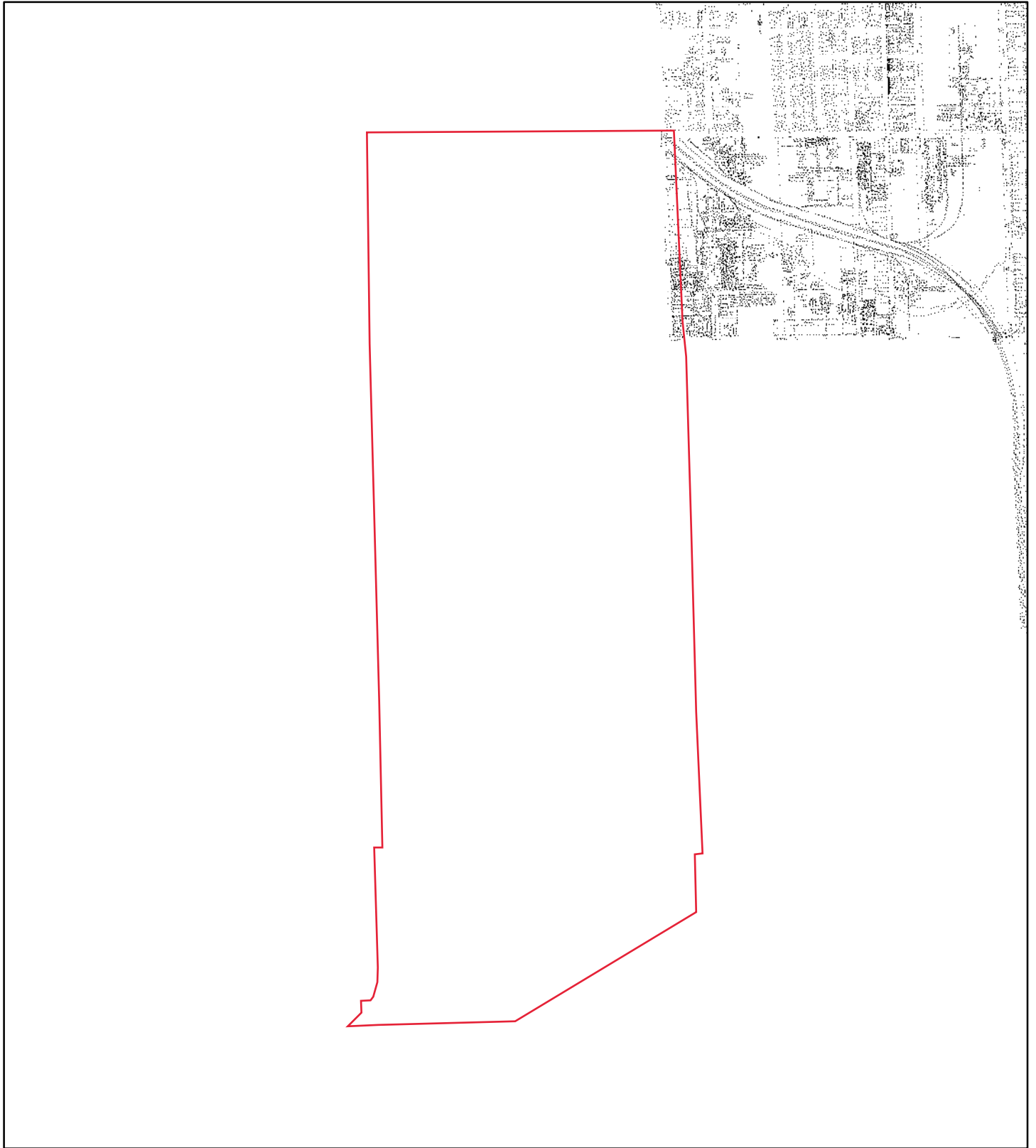
Volume 5: 467,468,469,470,471,472,474,475,476;

Volume 6: 635,637;

Order Number 23013000672

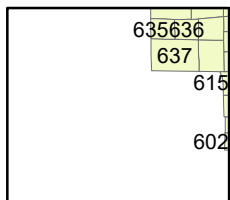


Fire Insurance Map




1939

Address: Kensington Expressway Buffalo NY



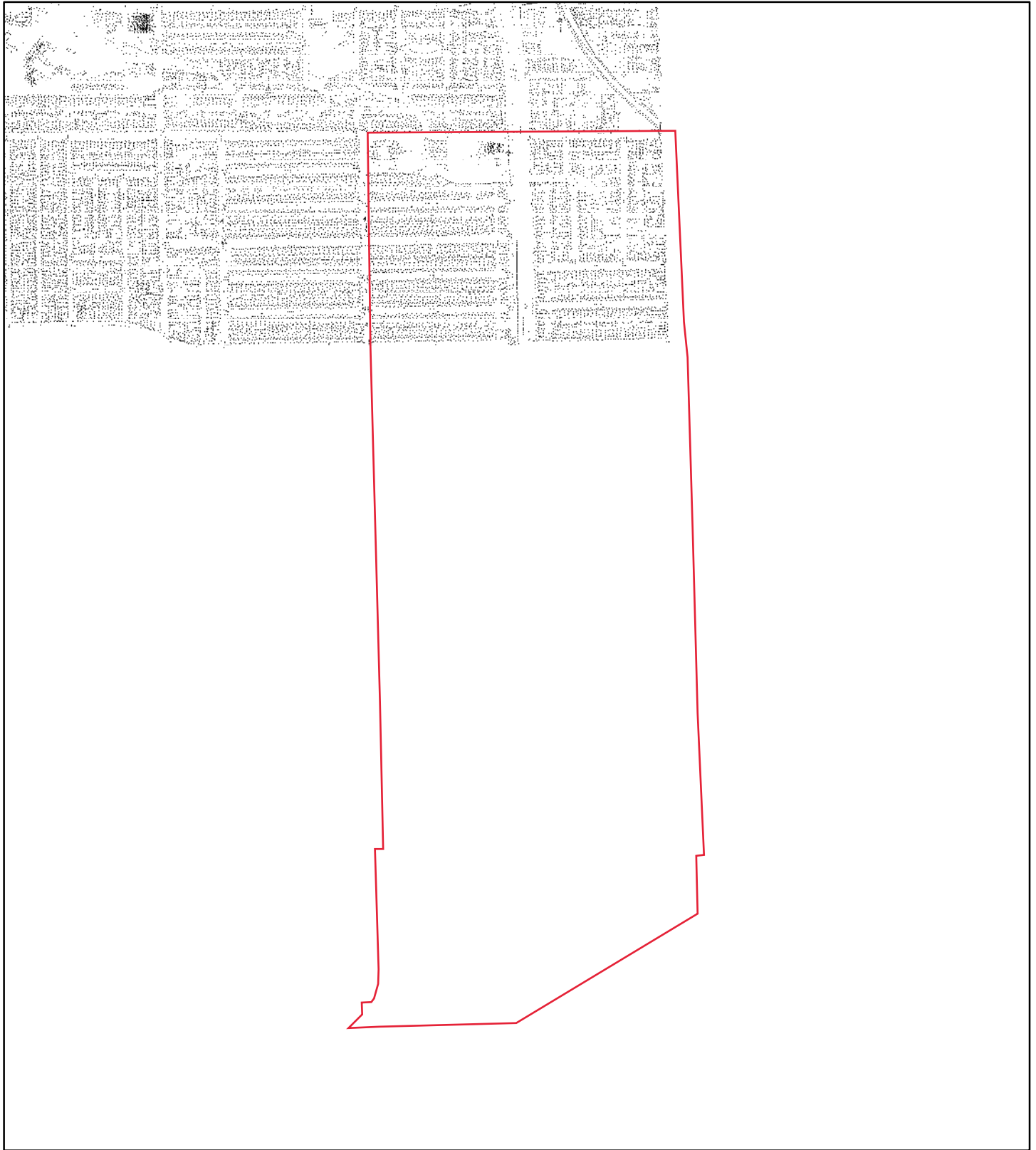
Map sheet(s):
Volume 6: 635,637;



Order Number 23013000672

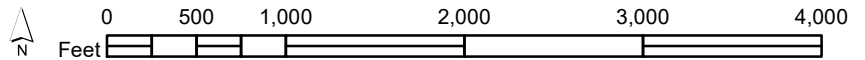


Fire Insurance Map



1935

Address: Kensington Expressway Buffalo NY



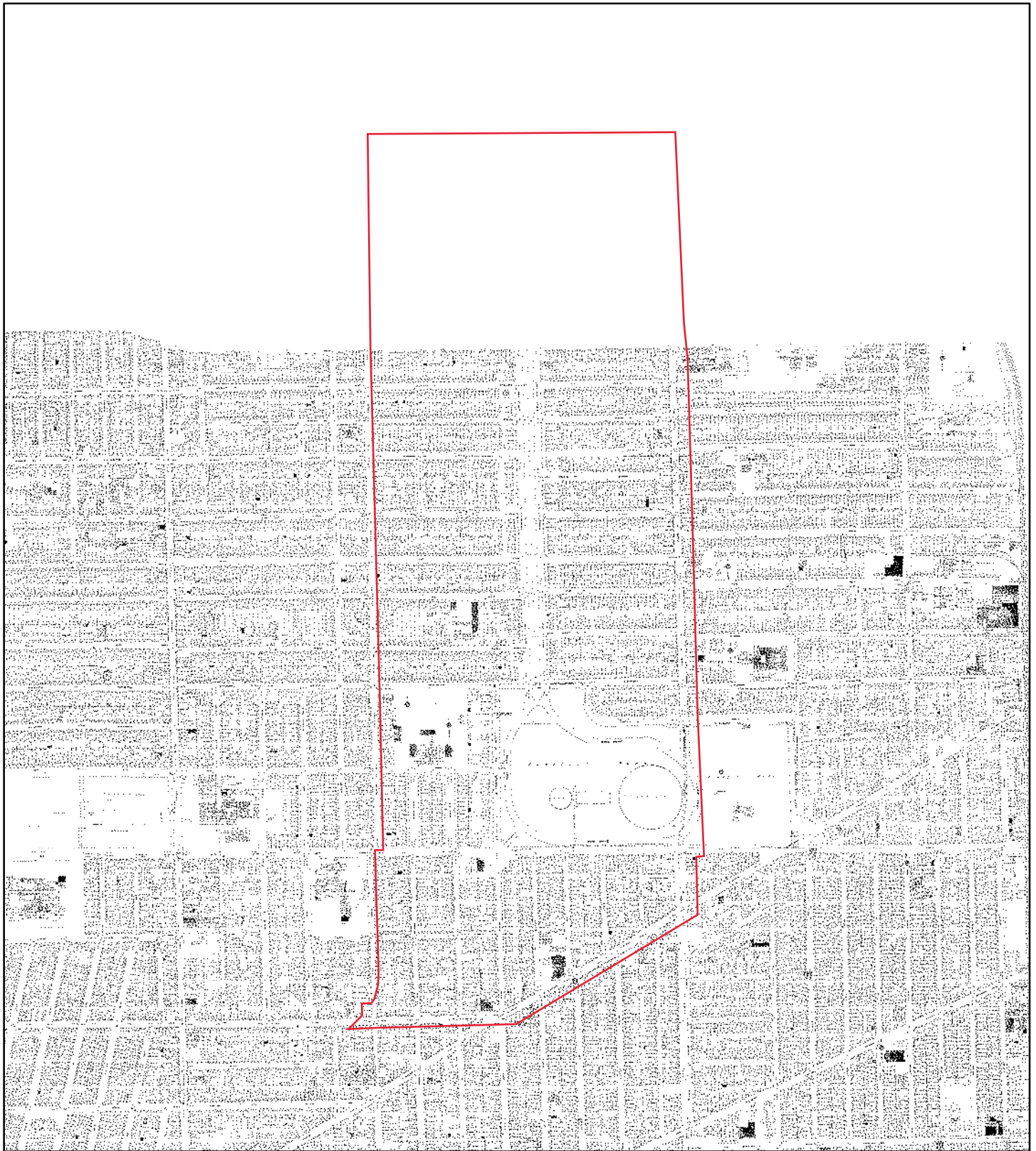
473	474	476
464	467	471
468	470	472

Map sheet(s):
Volume 5: 467,468,469,470,471,472,474,475,476;

Order Number 23013000672

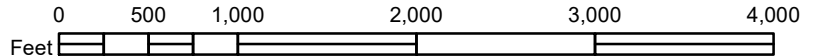


Fire Insurance Map



1926

Address: Kensington Expressway Buffalo NY



330B	330F	330G	330I	
322	324	325	328	329
302			315	
	308310313-A			
			291	293
277	284	288	292	269

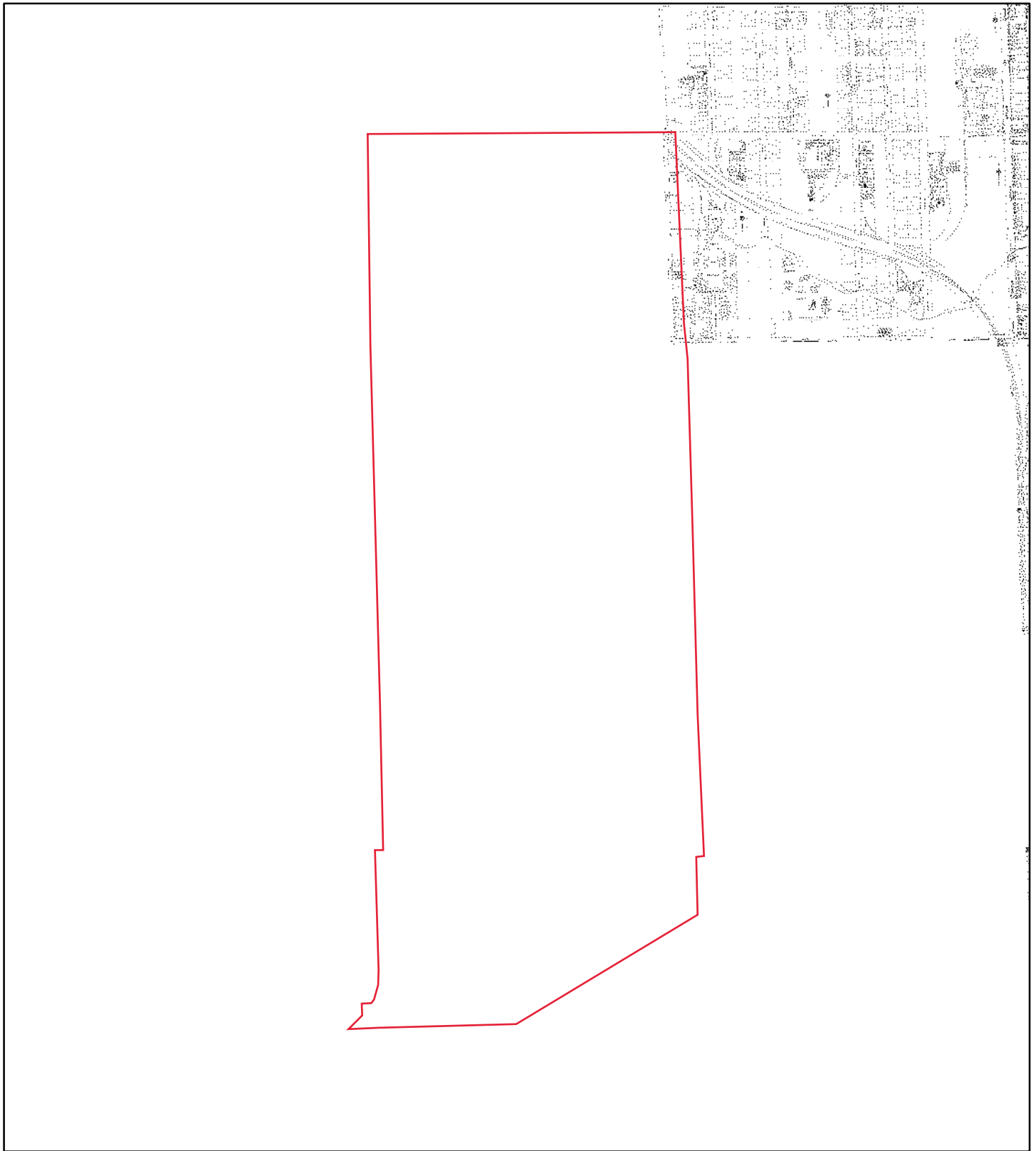
Map sheet(s):

Volume 3: 283,284,285,286,287,288,289,290,291,292,307,308,309,310,311,312,313,314,324,325,326,3

Order Number 23013000672



Fire Insurance Map




1917

Address: Kensington Expressway Buffalo NY

551	557
553	554
555	556
573	
587	
591	

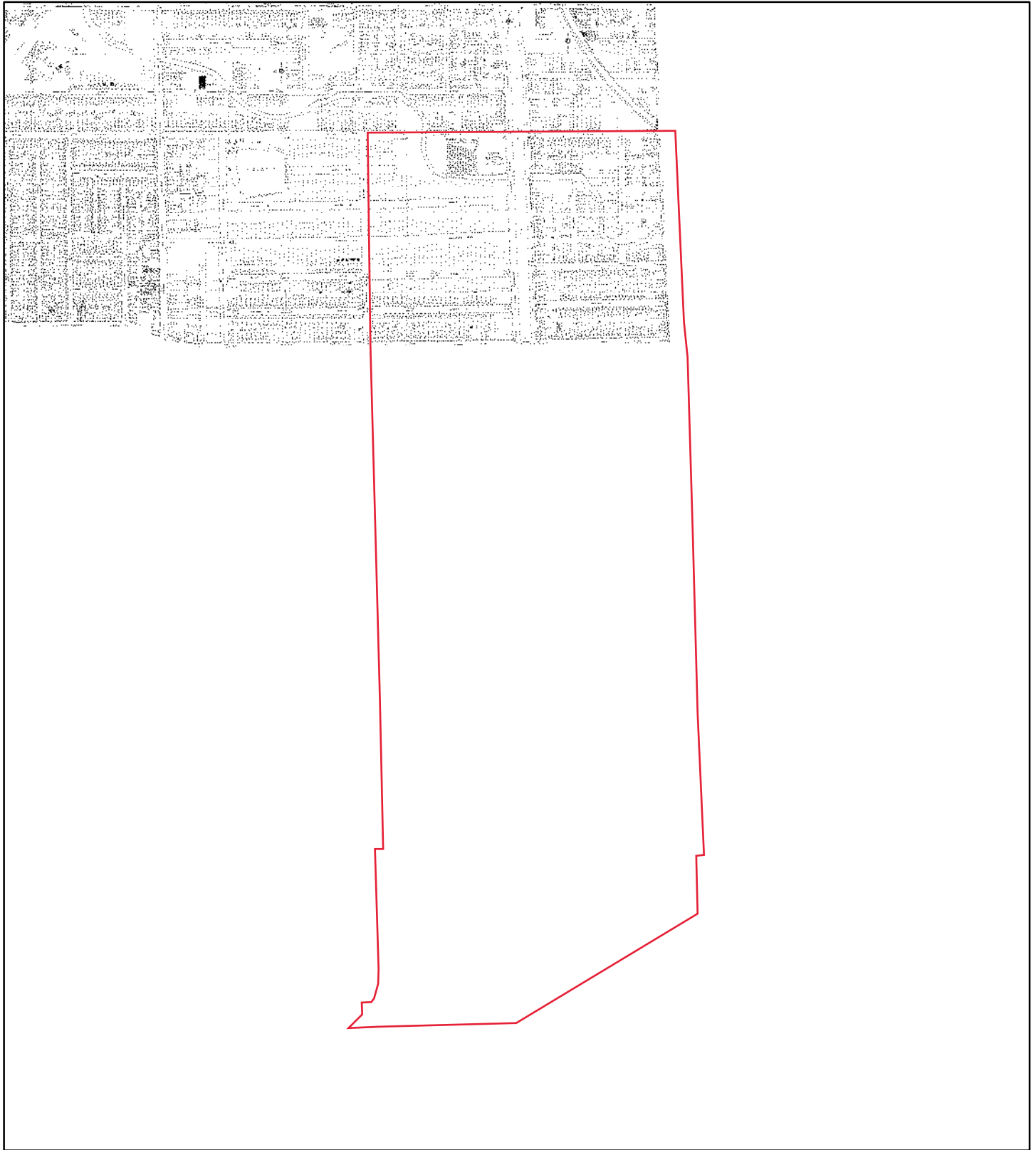
Map sheet(s):
Volume 6: 551,553,555;



Order Number 23013000672



Fire Insurance Map

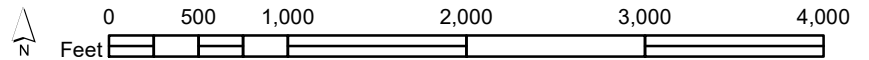


1916

Address: Kensington Expressway Buffalo NY

465	468	469	470
475		481	482
474	480		

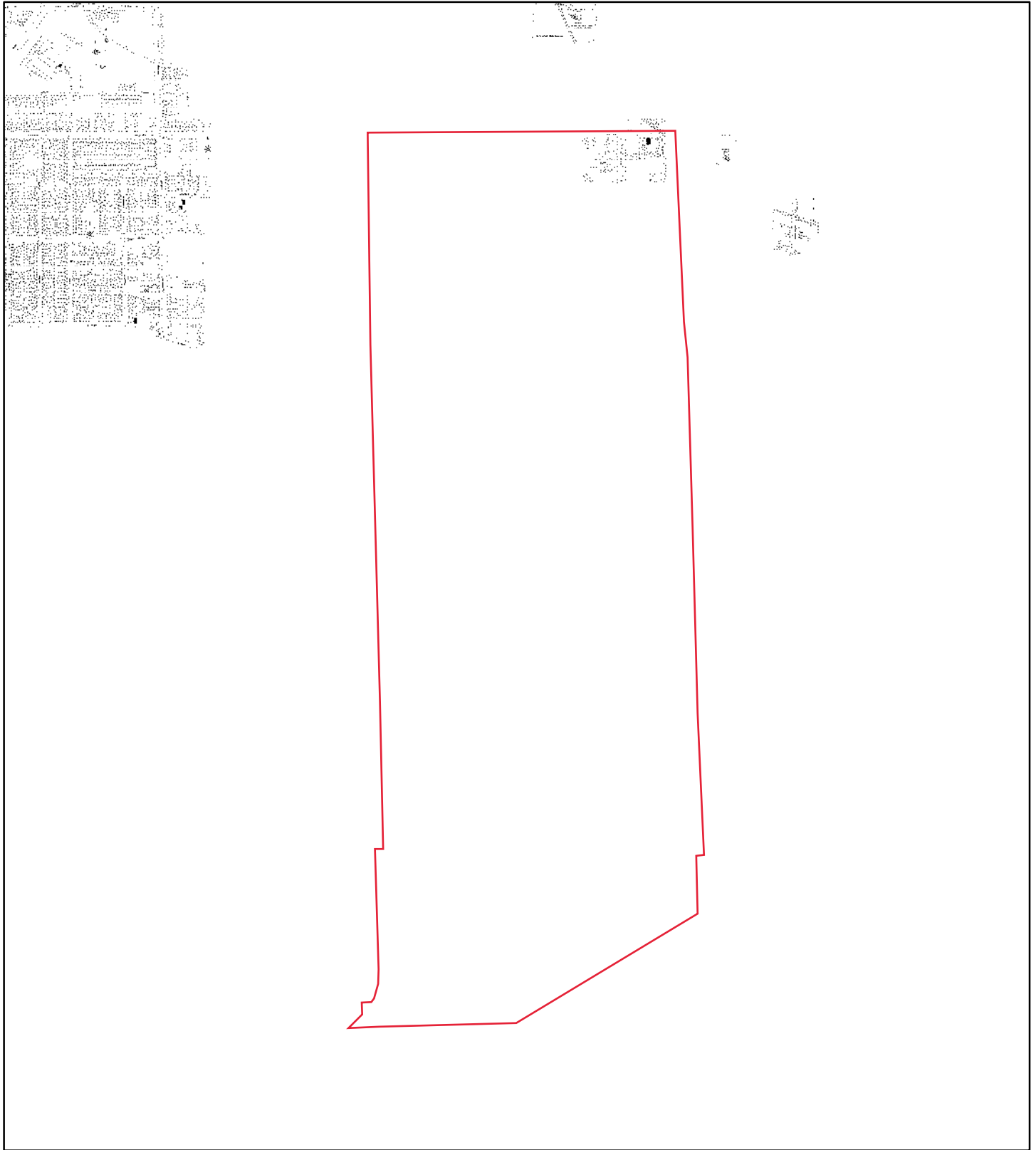
Map sheet(s):
Volume 5: 468,469,470,475,476,477,478,480,481,482;



Order Number 23013000672



Fire Insurance Map

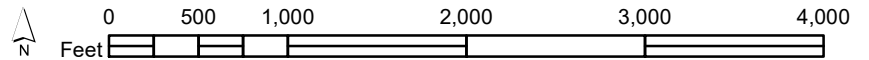


1900

Address: Kensington Expressway Buffalo NY

403	404-A	420-A
406	407-B	420-B
	407-A	404-C

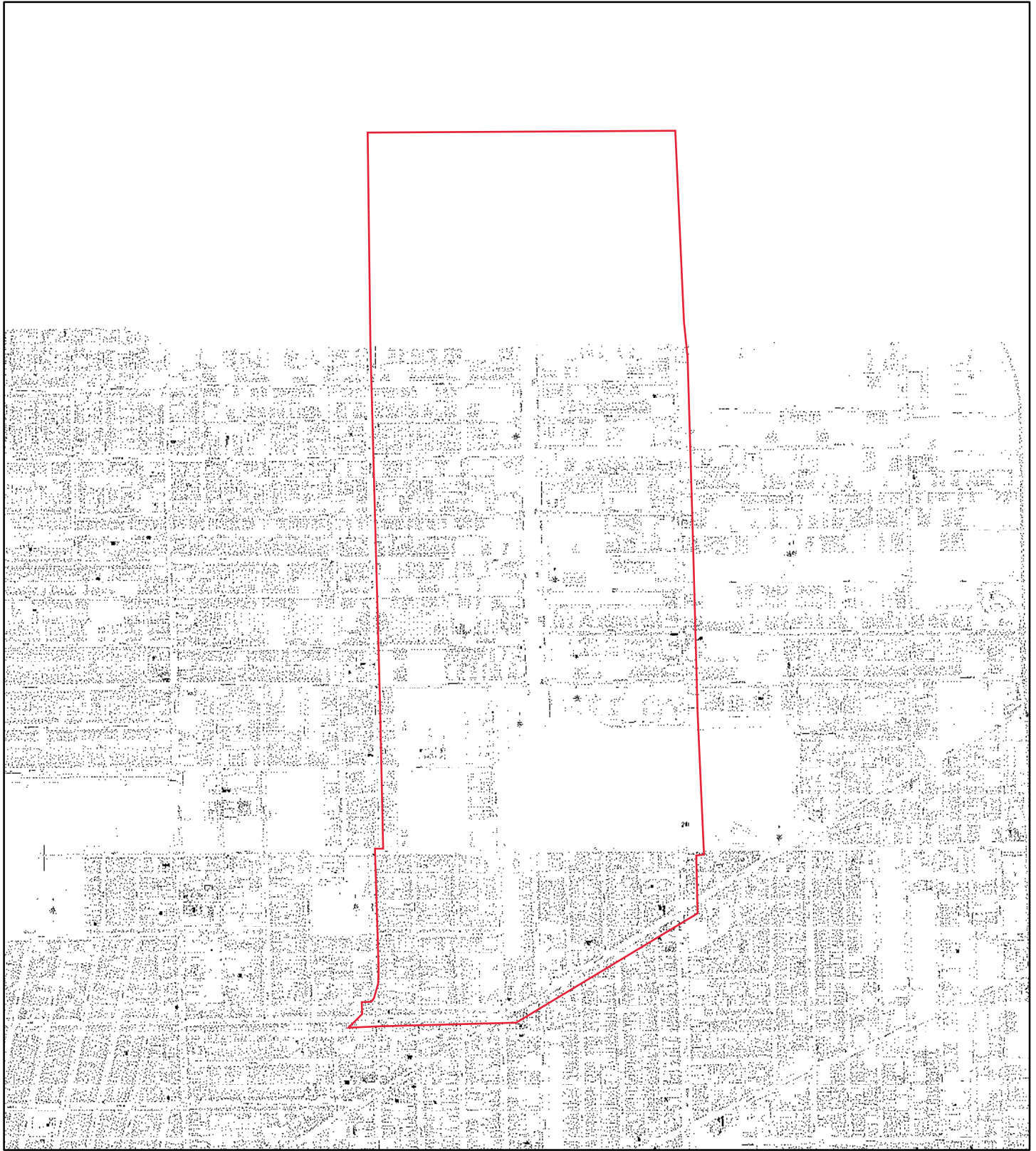
Map sheet(s):
Volume 4: 404,420;



Order Number 23013000672




Fire Insurance Map



1899

Address: Kensington Expressway Buffalo NY



298	300	303	307	311	312
292	294			314	
284	306	309		316	
	269	271	237	241	319
268	270	238	242	250	

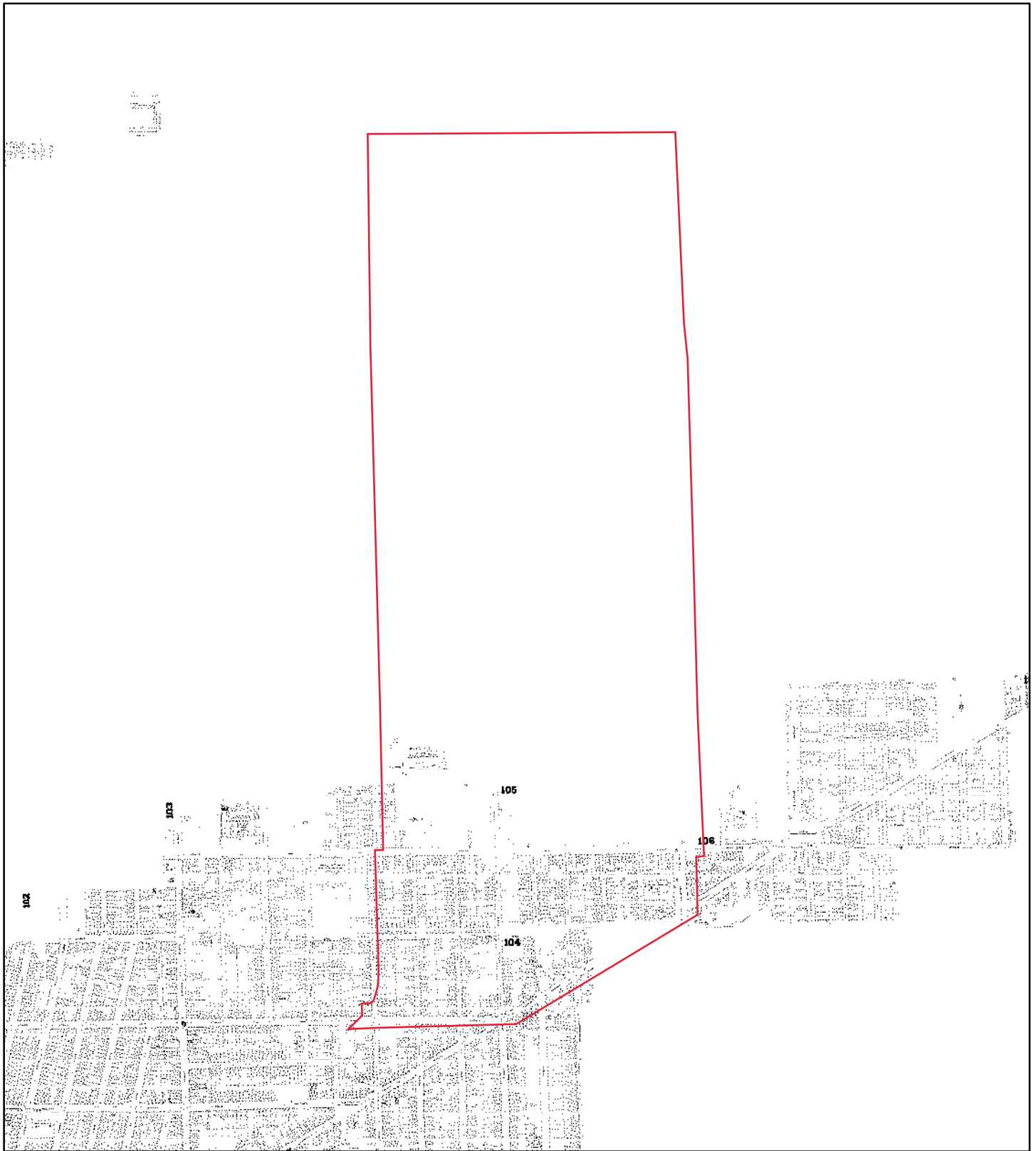
Map sheet(s):

Volume 3: 229,233,237,238,241,242,269,270,271,272,273,274,286,287,288,294,300,302,303,304,305,3

Order Number 23013000672

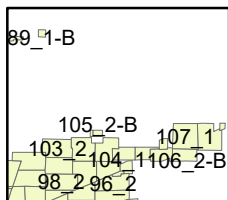



Fire Insurance Map



1889

Address: Kensington Expressway Buffalo NY



Map sheet(s):
Volume 3: 103,104,105,106,96,97,98;

Order Number 23013000672





Property Information

Order Number:	23013000672p
Date Completed:	January 30, 2023
Project Number:	Project #20220255/P.O. 1915
Project Property:	Kensington Expressway Project Kensington Expressway Buffalo NY
Coordinates:	
Latitude:	42.90990342
Longitude:	-78.84373394
UTM Northing:	4753065.35173 Meters
UTM Easting:	676013.366776 Meters
UTM Zone:	UTM Zone 17T
Elevation:	647.53 ft
Slope Direction:	N

Topographic Information.....	2
Hydrologic Information.....	12
Geologic Information.....	24
Soil Information.....	28
Wells and Additional Sources.....	40
Summary.....	45
Detail Report.....	47
Radon Information.....	62
Appendix.....	63
Liability Notice.....	65

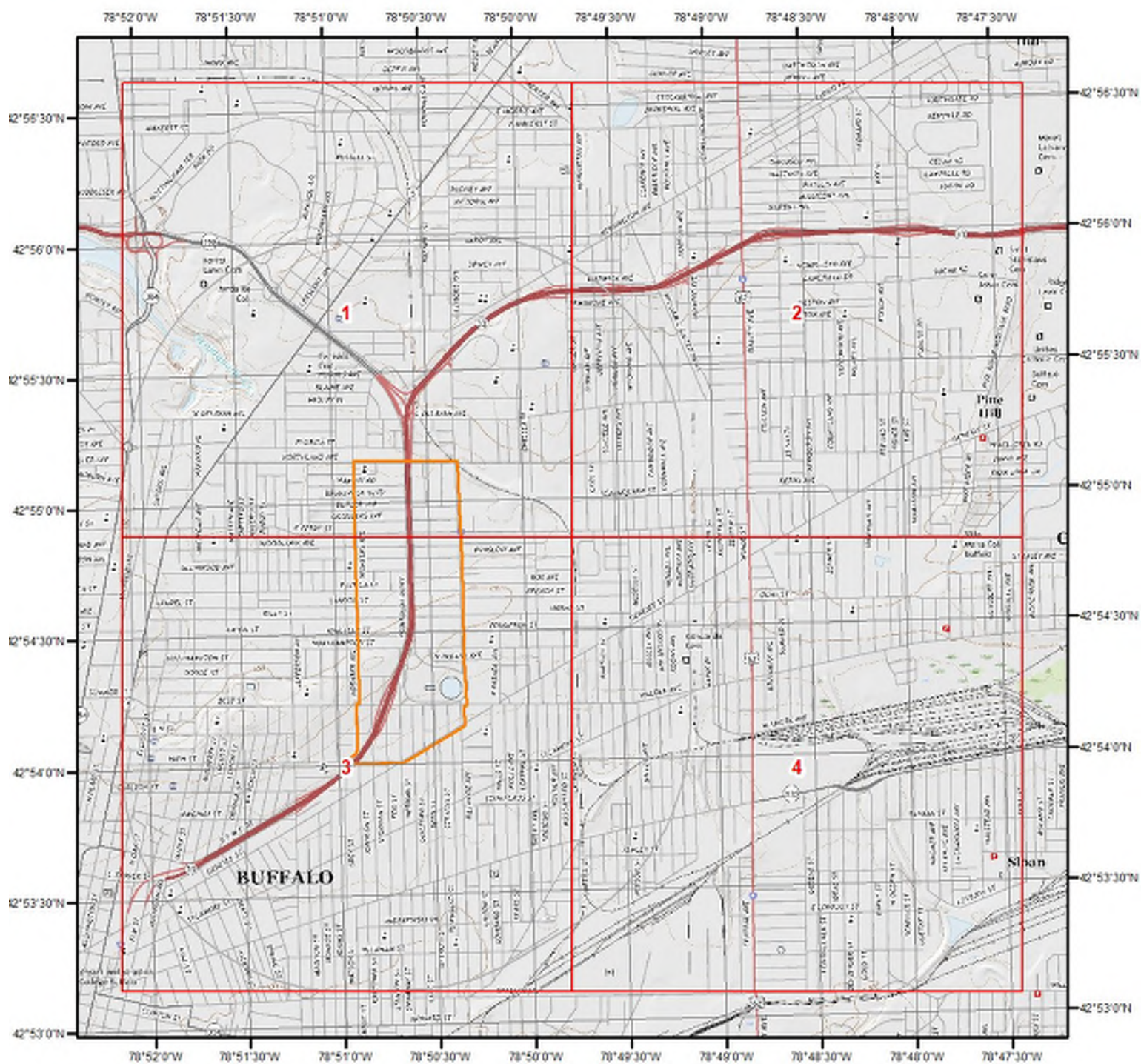
The ERIS **Physical Setting Report - PSR** provides comprehensive information about the physical setting around a site and includes a complete overview of topography and surface topology, in addition to hydrologic, geologic and soil characteristics. The location and detailed attributes of oil and gas wells, water wells, public water systems and radon are also included for review.

The compilation of both physical characteristics of a site and additional attribute data is useful in assessing the impact of migration of contaminants and subsequent impact on soils and groundwater.

Disclaimer

This Report does not provide a full environmental evaluation for the site or adjacent properties. Please see the terms and disclaimer at the end of the Report for greater detail.

Topographic Information



Current USGS Topo (2016)

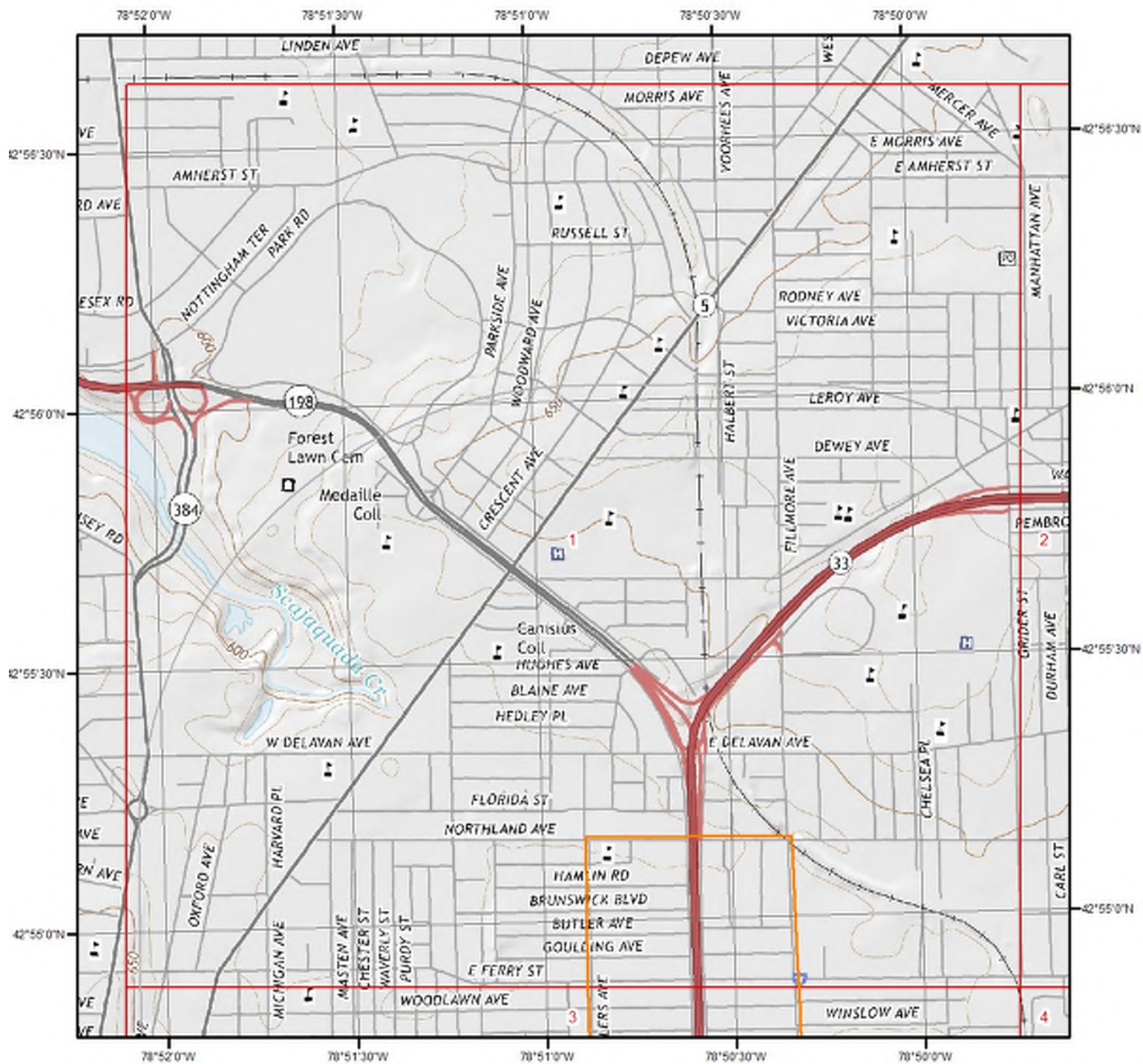


Quadrangle(s): Buffalo NE,NY; Buffalo NW,NY; Buffalo SE,NY; Buffalo SE. OF W,NY; Lancaster,NY; Orchard Park,NY

Source: USGS 7.5 Minute Topographic Map



Topographic Information



Current USGS Topo - Page 1

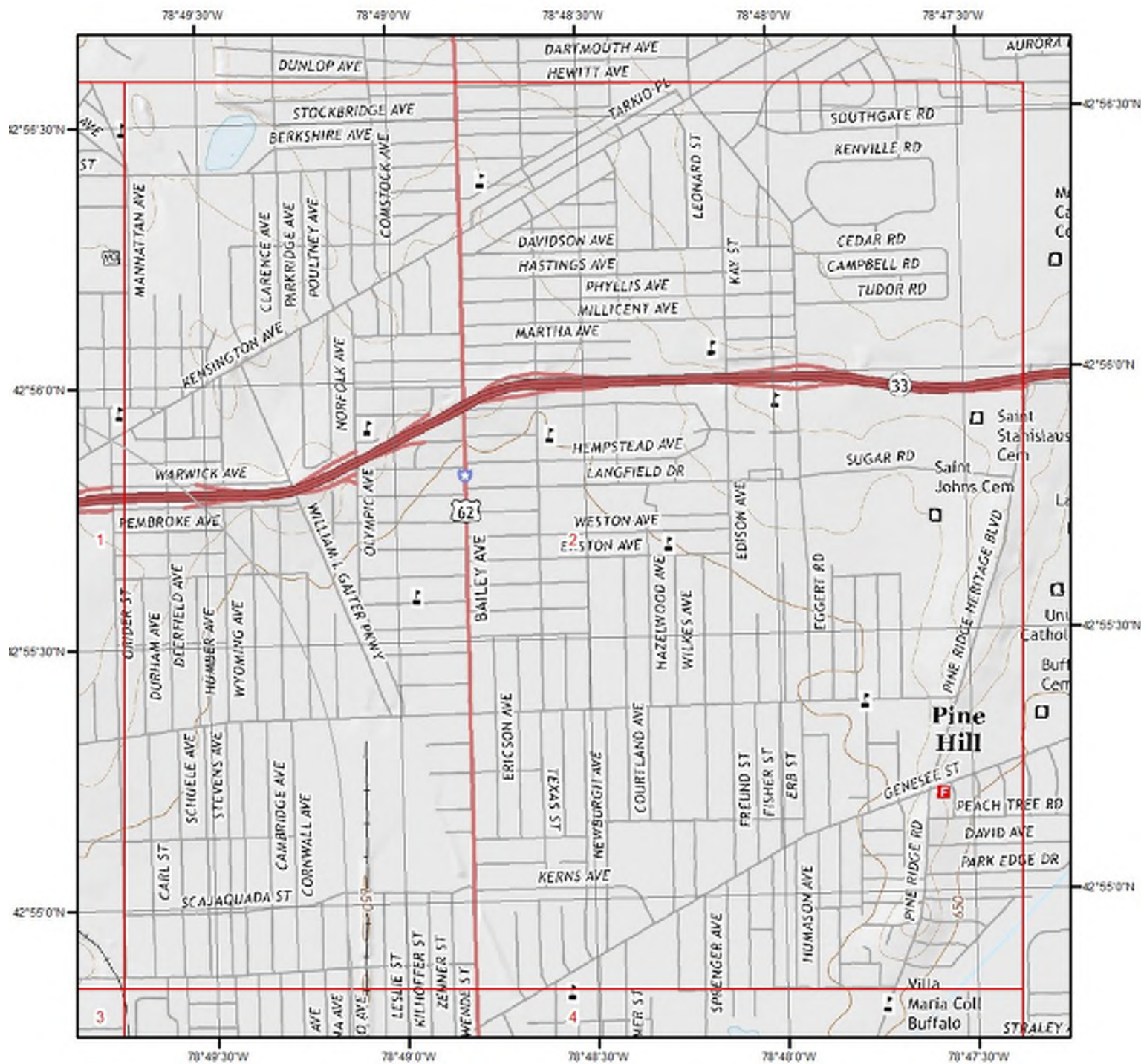


Quadrangle(s): Buffalo NE, NY


Source: USGS 7.5 Minute Topographic Map



Topographic Information



Current USGS Topo - Page 2

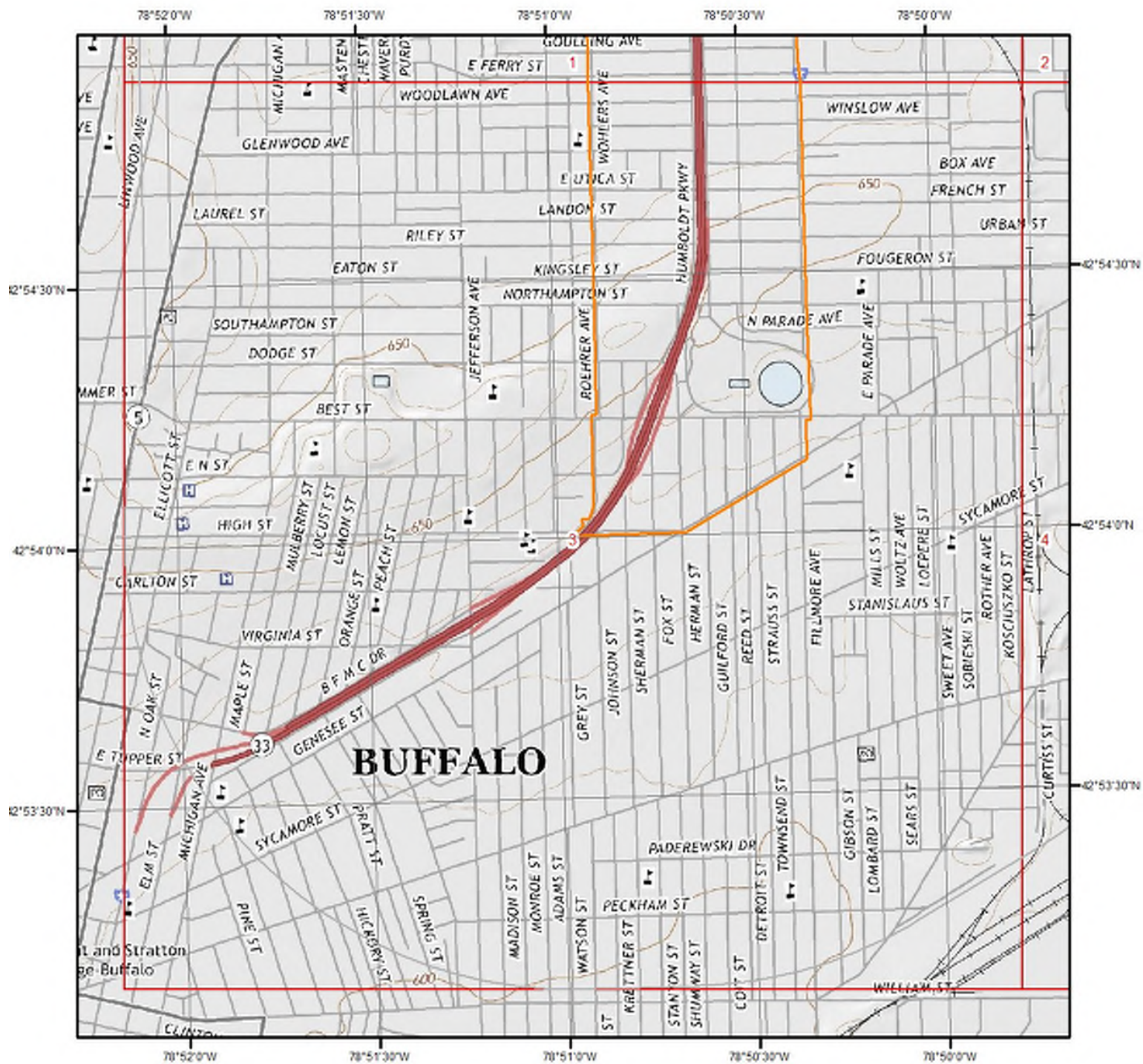


Quadrangle(s): Buffalo NE, NY


Source: USGS 7.5 Minute Topographic Map



Topographic Information



Current USGS Topo - Page 3

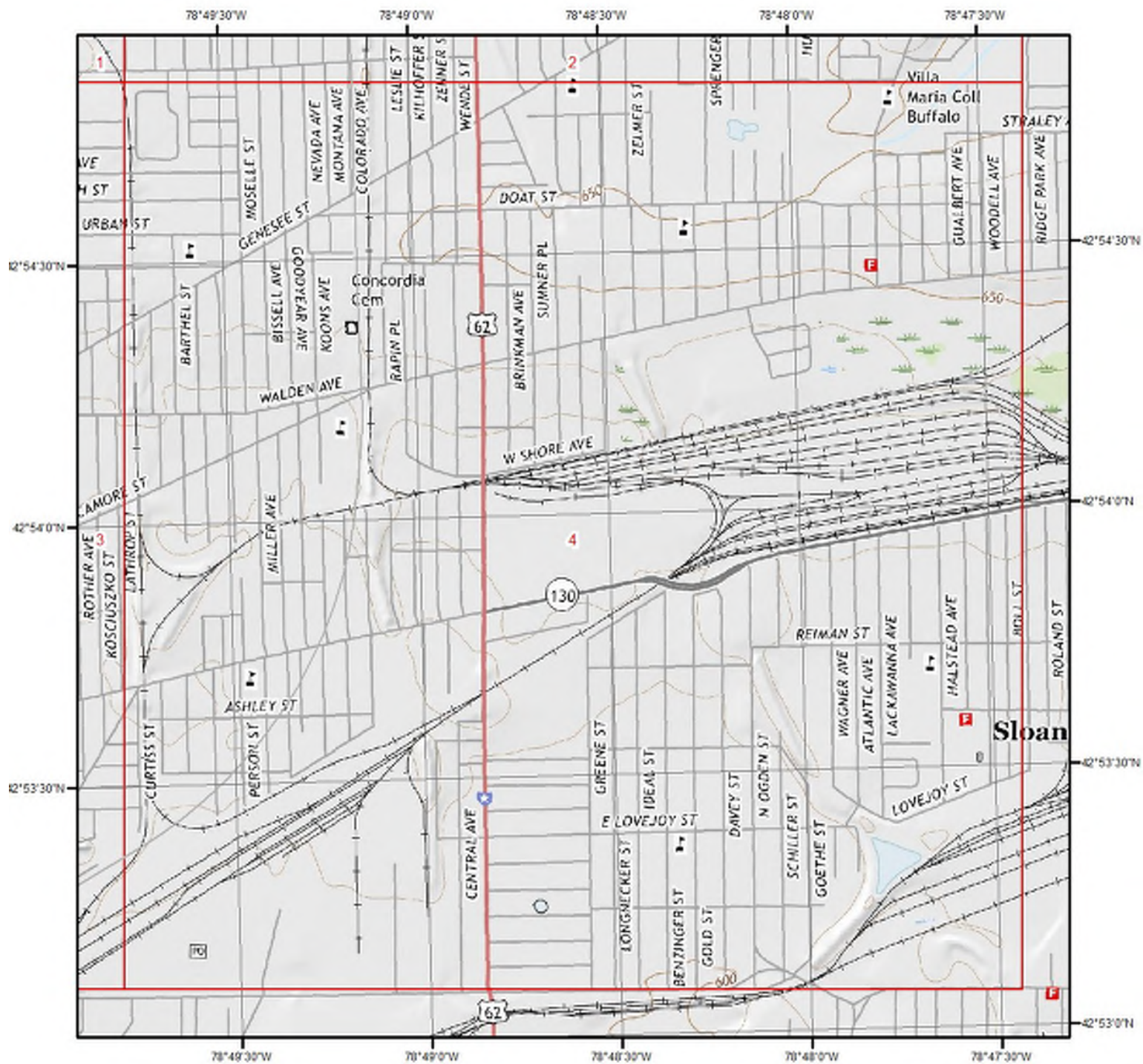


Quadrangle(s): Buffalo NE, NY


Source: USGS 7.5 Minute Topographic Map



Topographic Information



Current USGS Topo - Page 4



Quadrangle(s): Buffalo NE, NY

Source: USGS 7.5 Minute Topographic Map

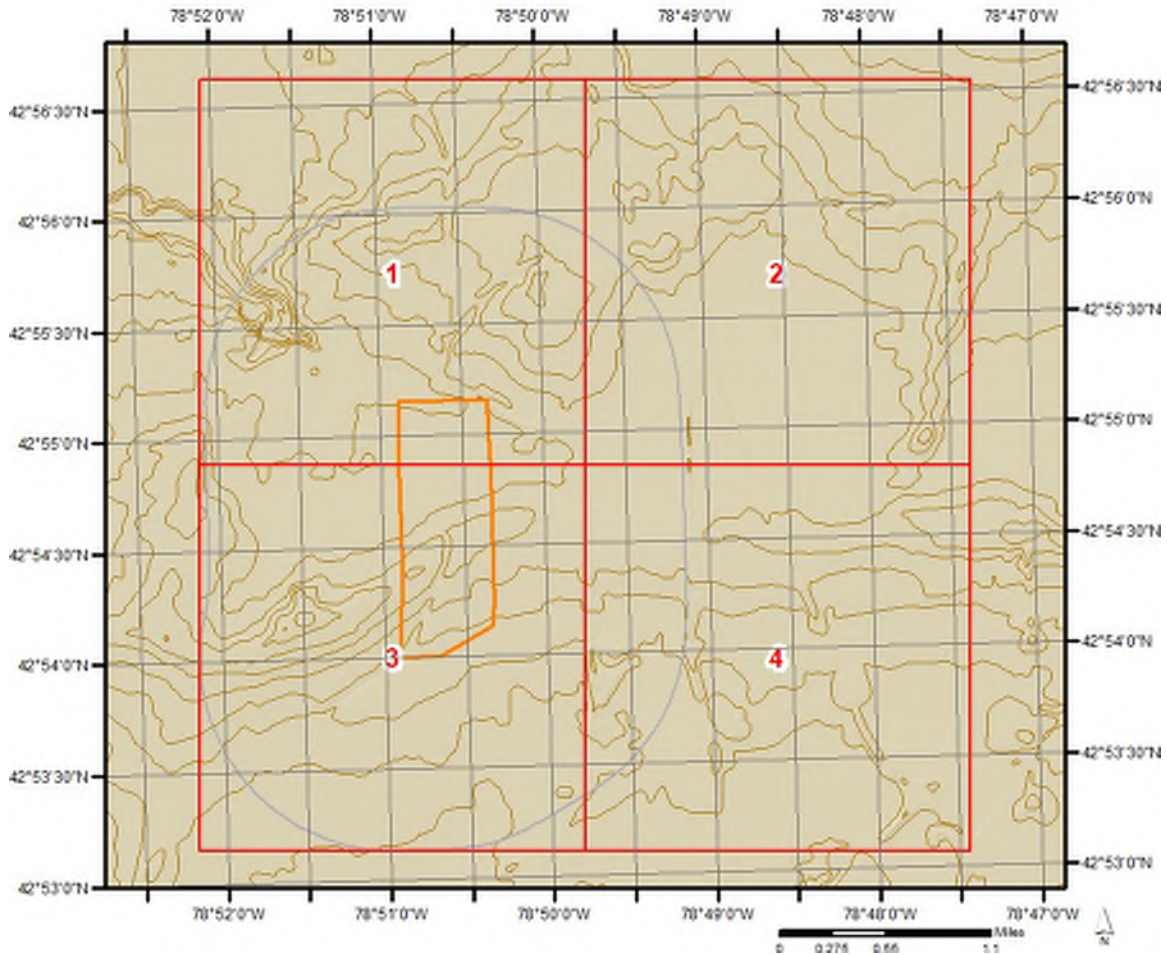


Topographic Information

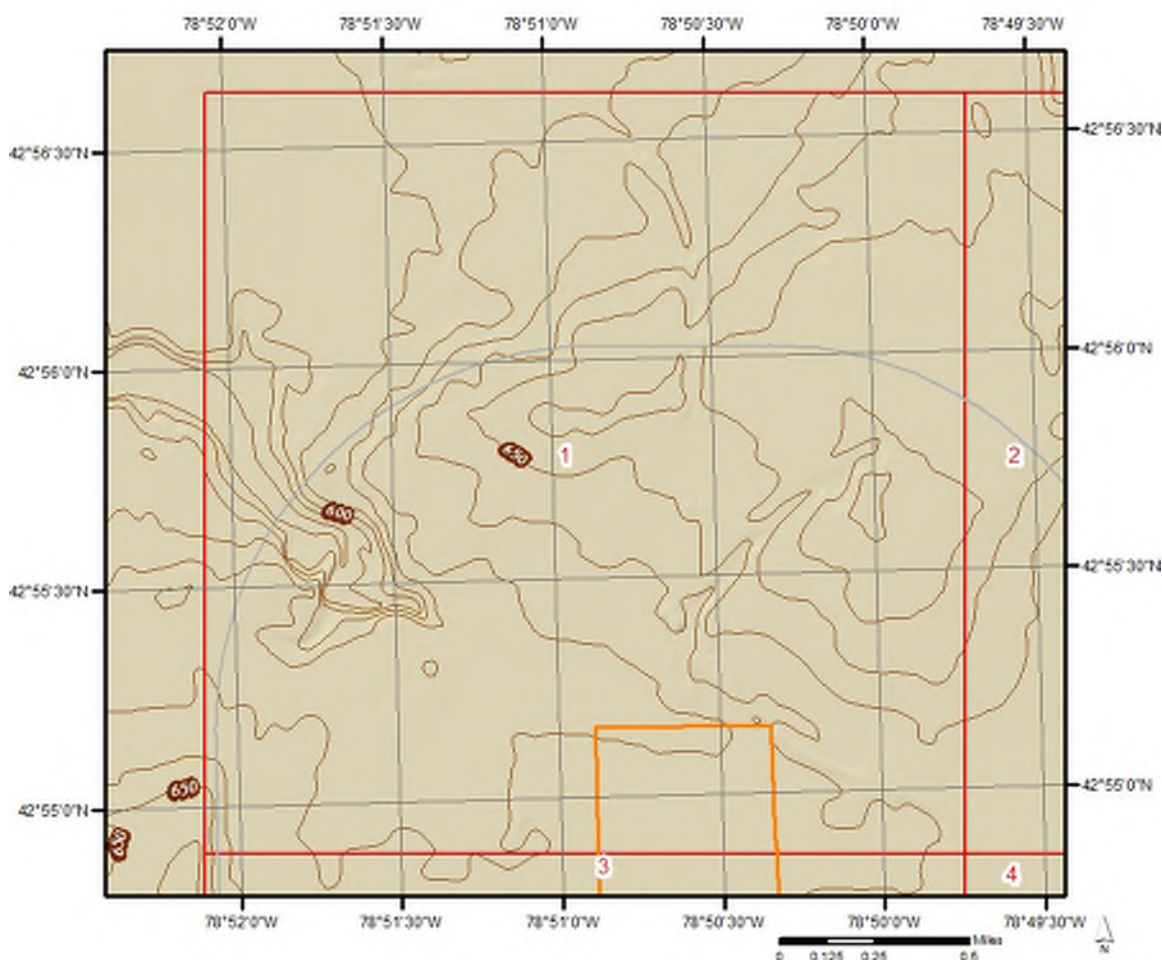
The previous topographic map(s) are created by seamlessly merging and cutting current USGS topographic data. Below are shaded relief map(s), derived from USGS elevation data to show surrounding topography in further detail.

Topographic information at project property:

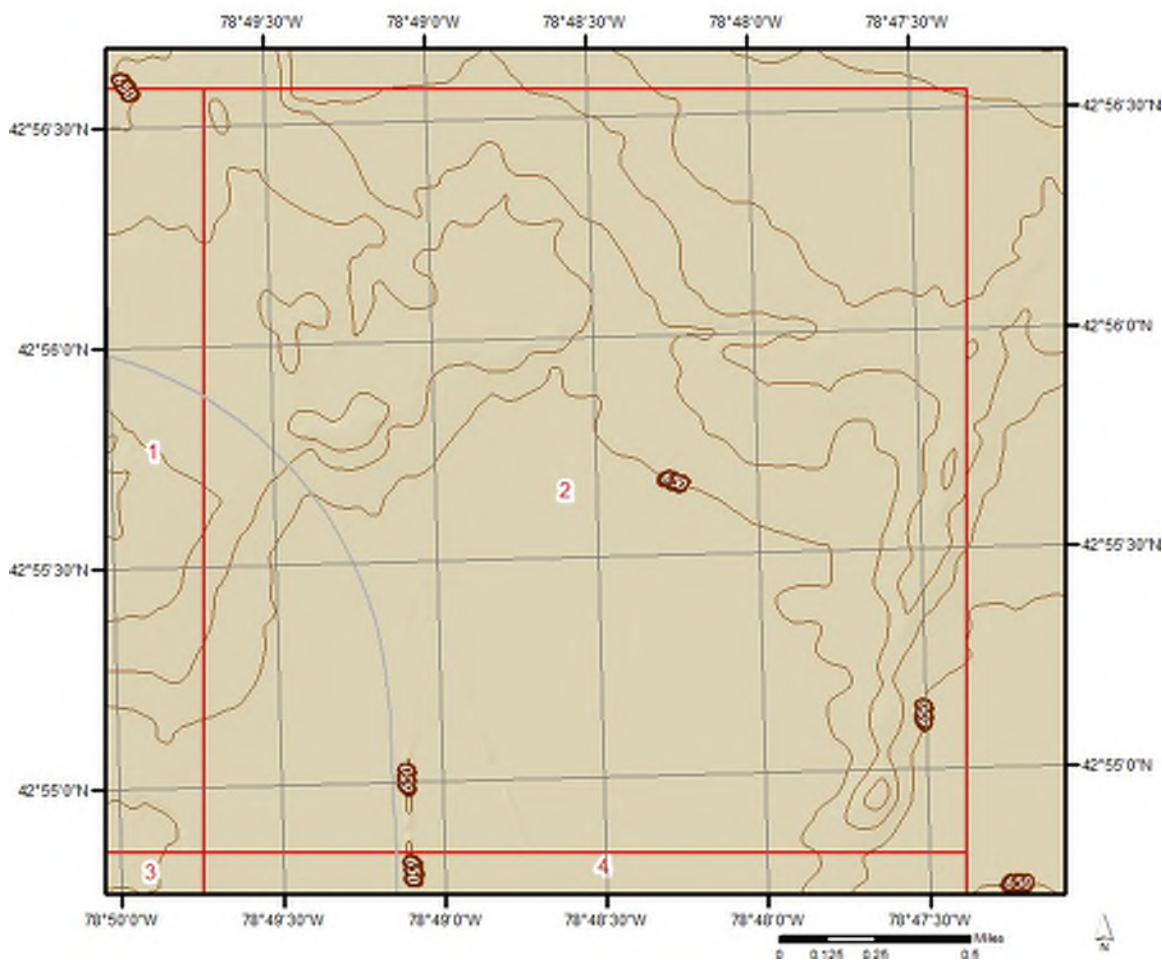
Elevation: 647.53 ft
Slope Direction: N



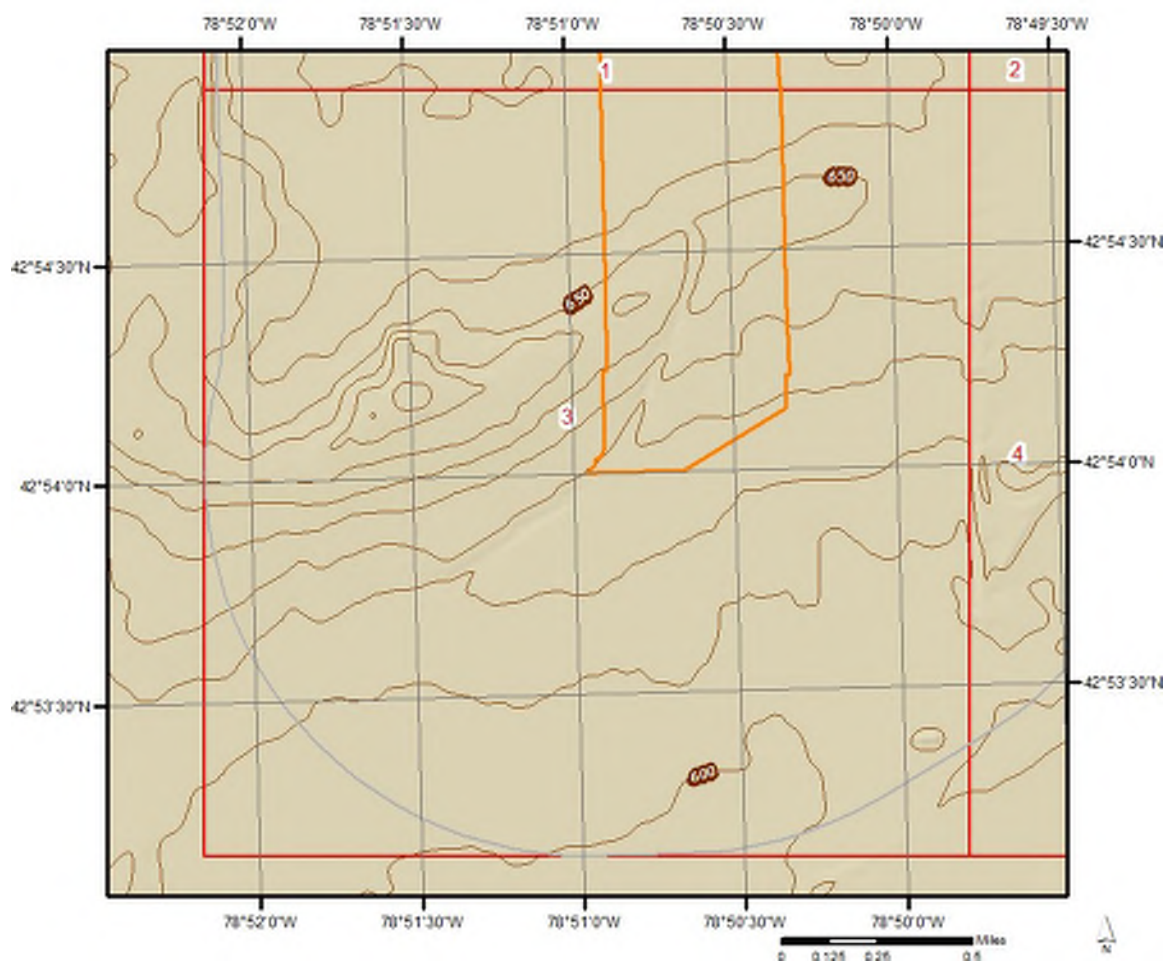
Topographic Information



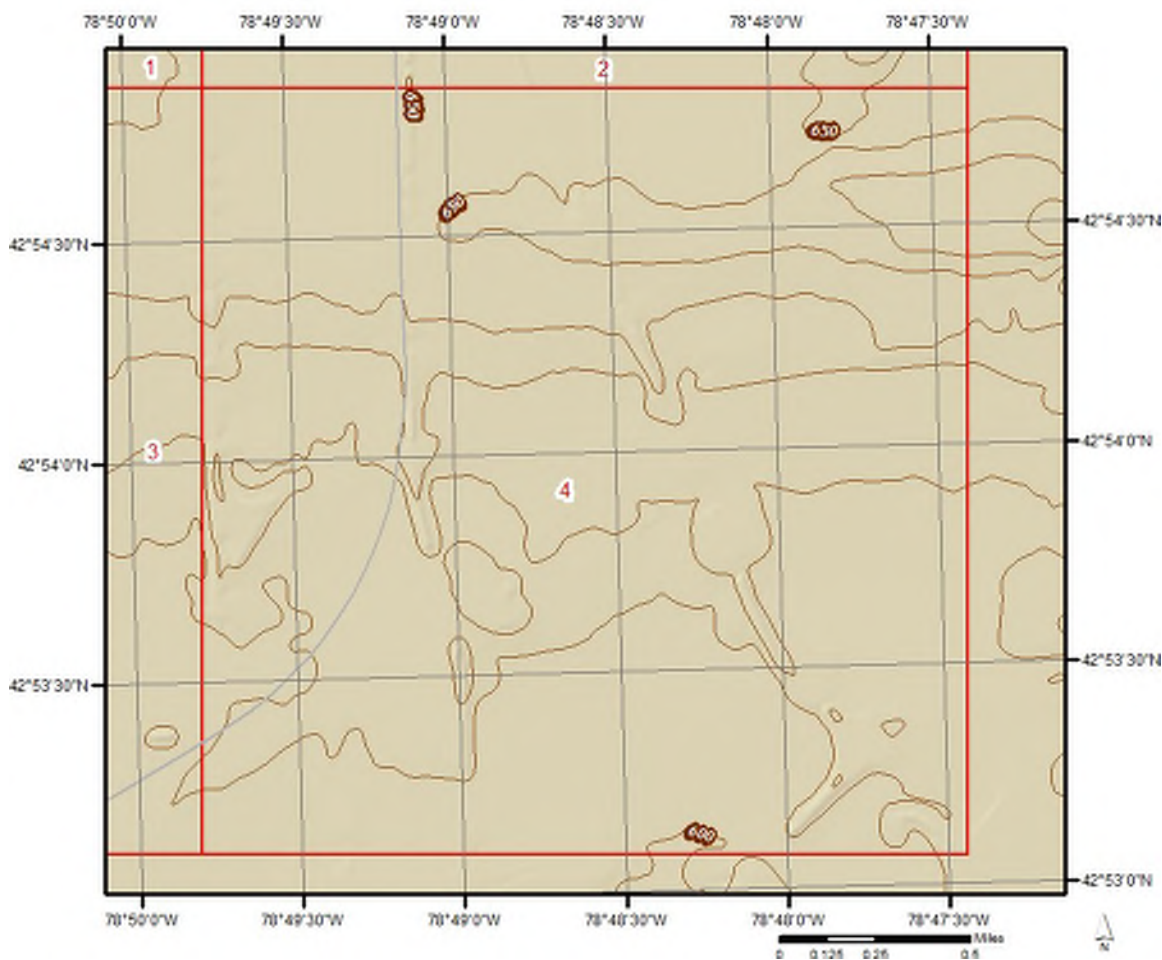
Topographic Information



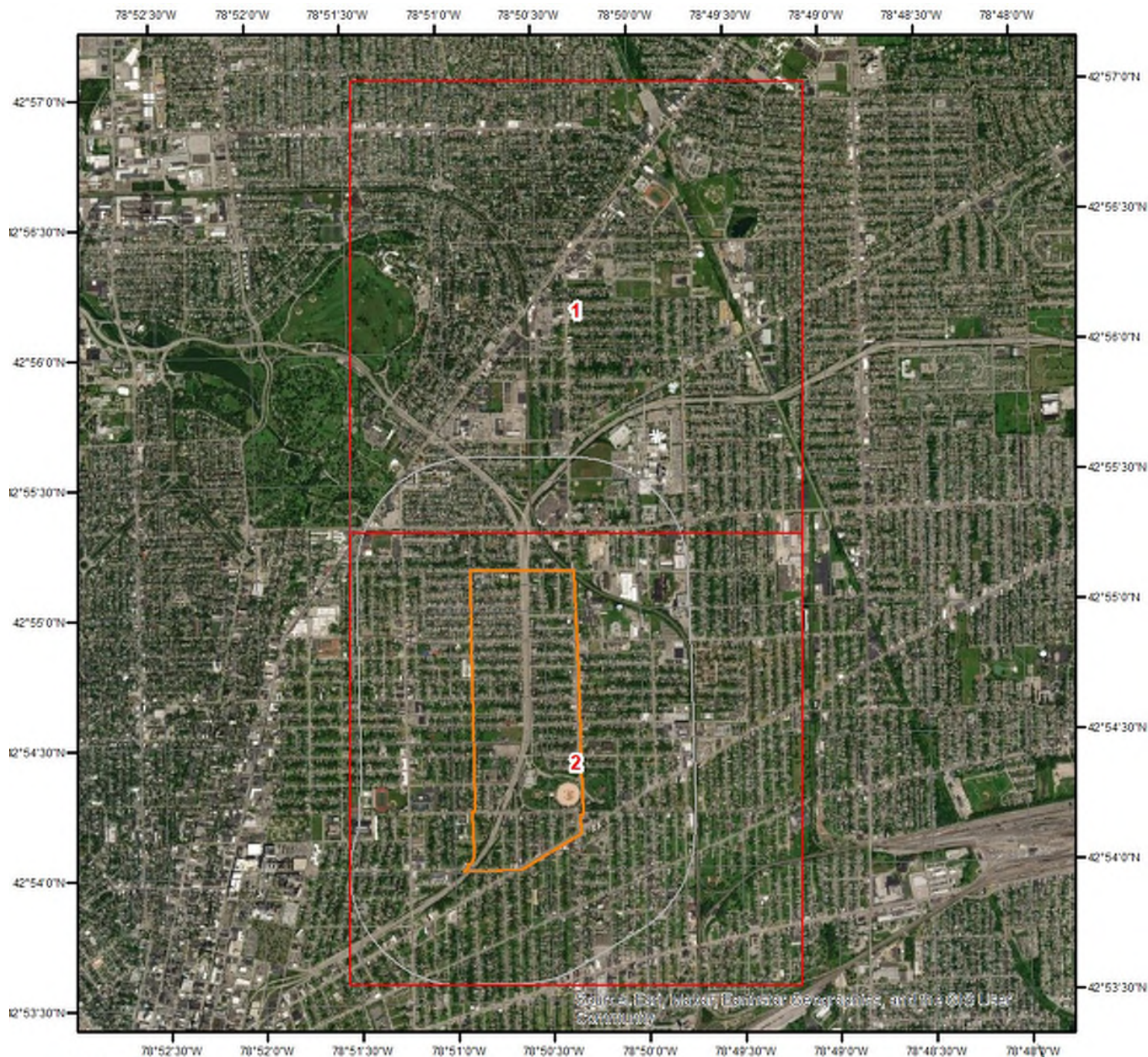
Topographic Information



Topographic Information



Hydrologic Information



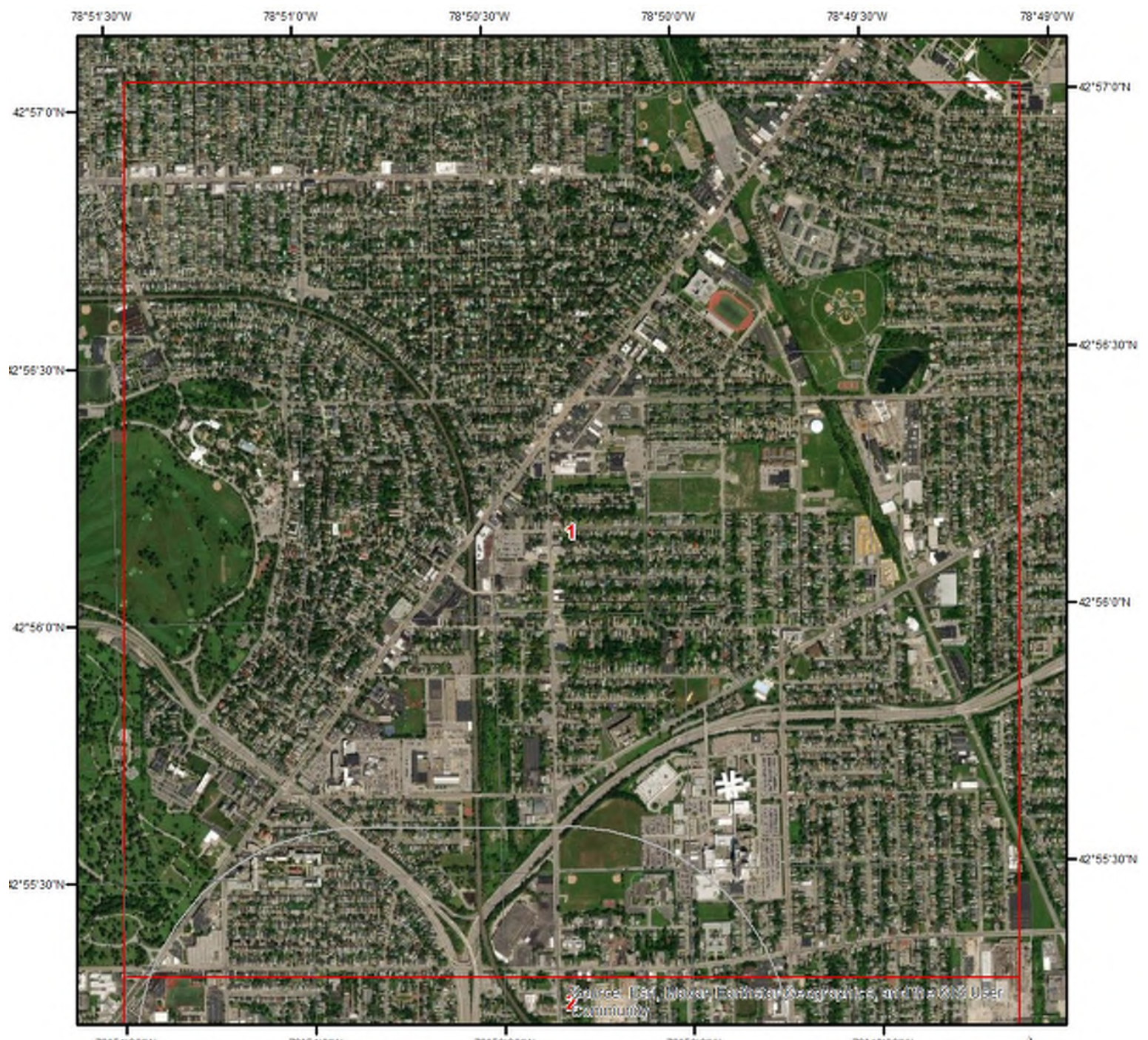
Wetland (State Source)

This data shows only those wetlands that are currently mapped or officially proposed for addition to the wetland maps and currently regulated under the New York State Freshwater Wetlands Act.

DEC	APA		
Class I	Aquatic Bed Rooted Vascular	Forested Needle-leaf Evergreen	Streambed Cobble/Gravel
Class III	Emergent Non-persistent	Open Water	Streambed Rubble
Class III	Emergent Persistent	Scrub Shrub Broad-leaf Deciduous	Unconsolidated Bottom Cobble/Gravel
Class IV	Forested Broad-leaf Deciduous	Scrub Shrub Broad-leaf Evergreen	Unconsolidated Bottom Mud
Check Zone	Forested Dead	Scrub Shrub Dead	Unconsolidated Bottom Sand
	Forested Needle-leaf Deciduous	Scrub Shrub Needle-leaf Deciduous	Unconsolidated Shore Cobble/Gravel
		Scrub Shrub Needle-leaf Evergreen	Unconsolidated Shore Sand

Source and Category Description:
 DEC: New York State Department of Environmental Conservation; <http://www.dec.ny.gov/gis/erm/wetlands.html>
 APA: Adirondack Park Agency; <https://www.apa.ny.gov/gis/index.html>

Hydrologic Information




NY Wetland Type - Page 1

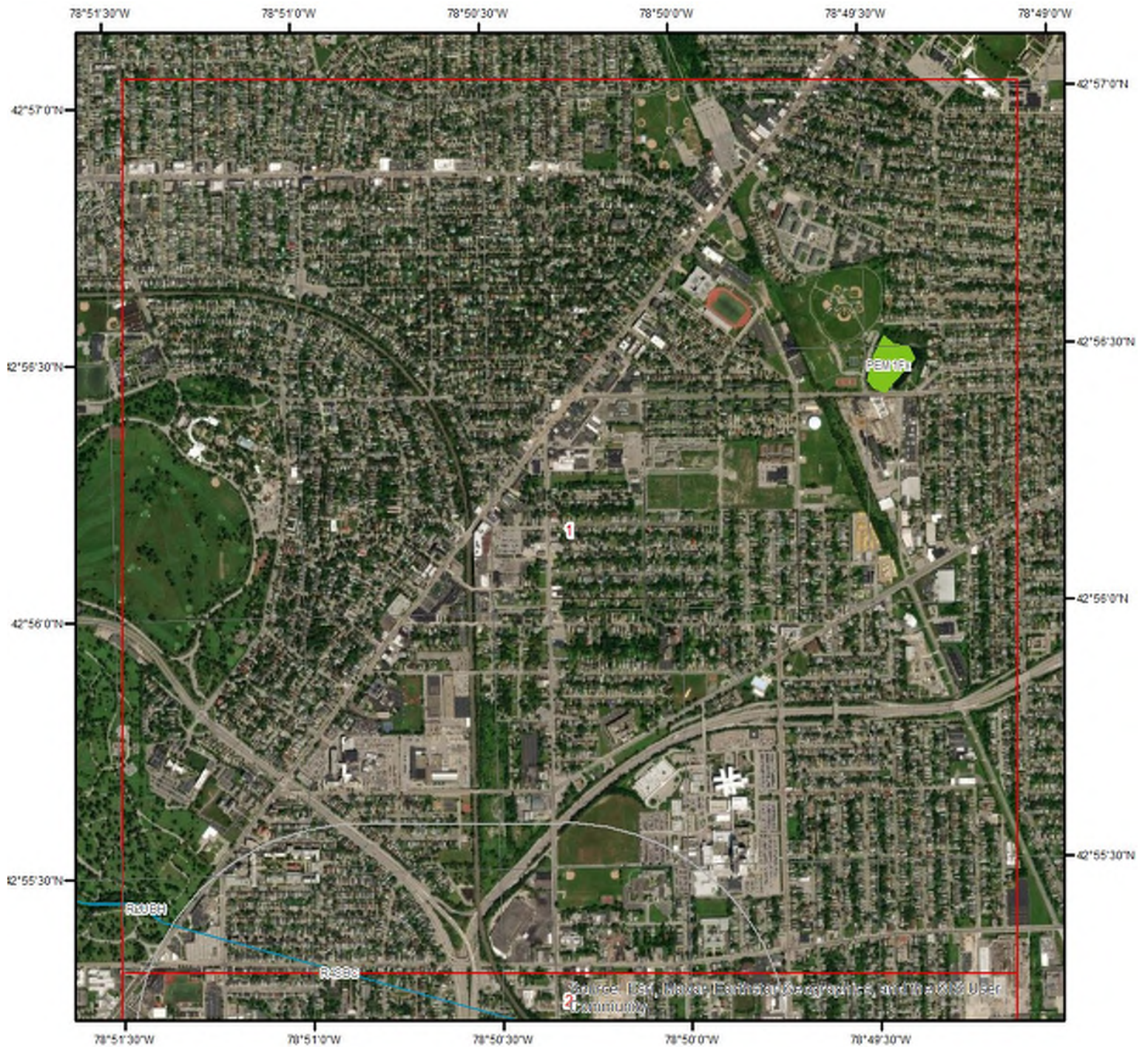
This data shows only those wetlands that are currently mapped or officially proposed for addition to the wetland maps and currently regulated under the New York State Freshwater Wetlands Act.

DEC	APA	DEC	DEC
Class I	Aquatic Bed Rooted Vascular	Open Water	Streambed Cobble/Gravel
Class III	Emergent Non-persistent	Scrub Shrub Broad-leaf Deciduous	Streambed Rubble
Class III	Emergent Persistent	Scrub Shrub Broad-leaf Evergreen	Unconsolidated Bottom Cobble/Gravel
Class IV	Forested Broad-leaf Deciduous	Scrub Shrub Dead	Unconsolidated Bottom Mud
Check Zone	Forested Dead	Scrub Shrub Needle-leaf Deciduous	Unconsolidated Bottom Sand
	Forested Needle-leaf Deciduous	Scrub Shrub Needle-leaf Evergreen	Unconsolidated Shore Cobble/Gravel
			Unconsolidated Shore Sand


Source and Category Description:
 DEC: New York State Department of Environmental Conservation; <http://www.dec.ny.gov/gis/erm/wetlands.html>
 APA: Adirondack Park Agency; <https://www.apa.ny.gov/gis/index.html>



Hydrologic Information



Wetland Type - Page 1

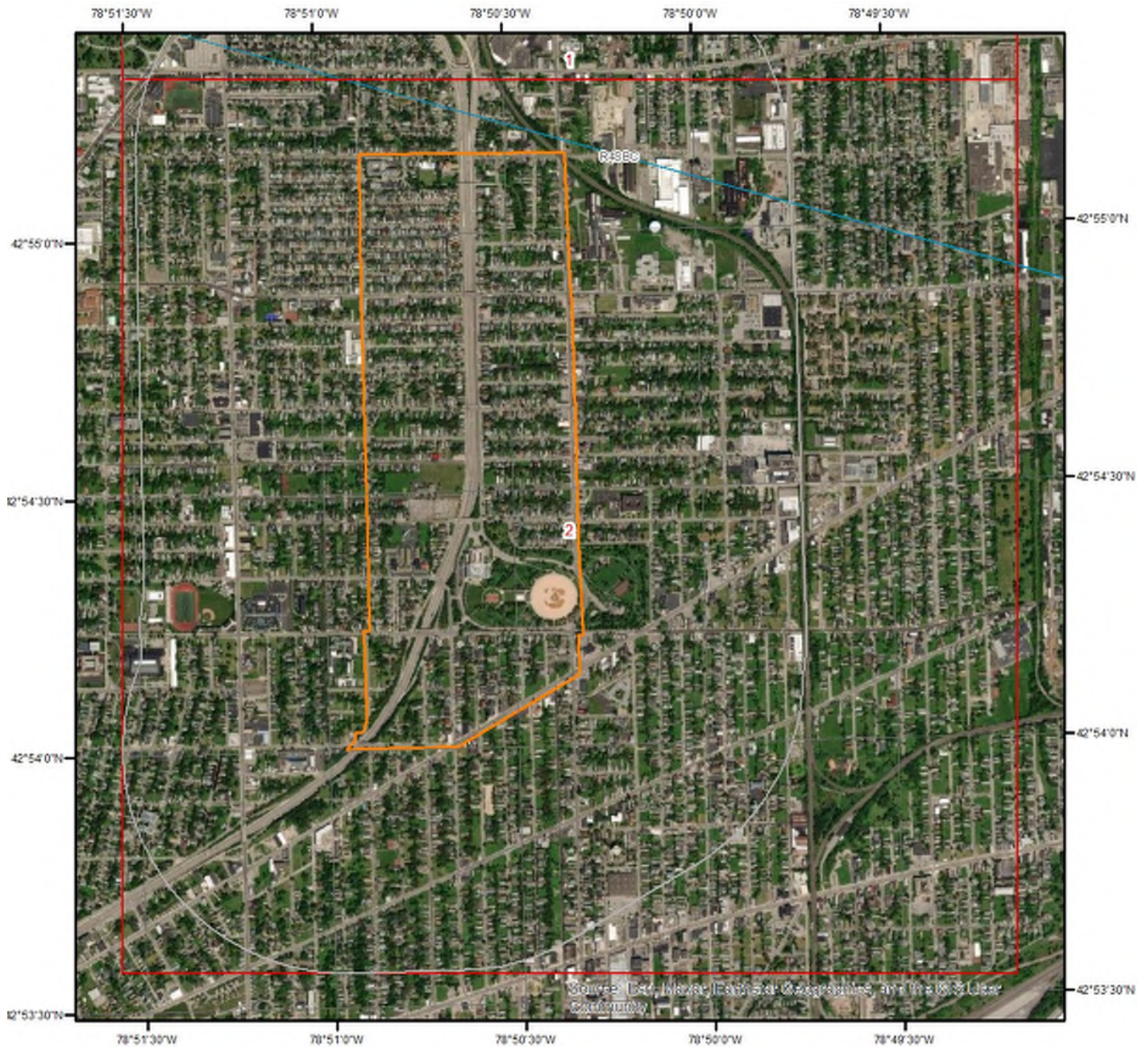


This map shows wetland existence using data from US Fish & Wildlife. Data coverage is shown to the right. Gray indicates no data available in the area.


- | | |
|---|---|
|  Estuarine and Marine Deepwater |  Freshwater Pond |
|  Estuarine and Marine Wetland |  Lake |
|  Freshwater Emergent Wetland |  Other |
|  Freshwater Forested/Shrub Wetland |  Riverine |



Hydrologic Information



Wetland Type - Page 2

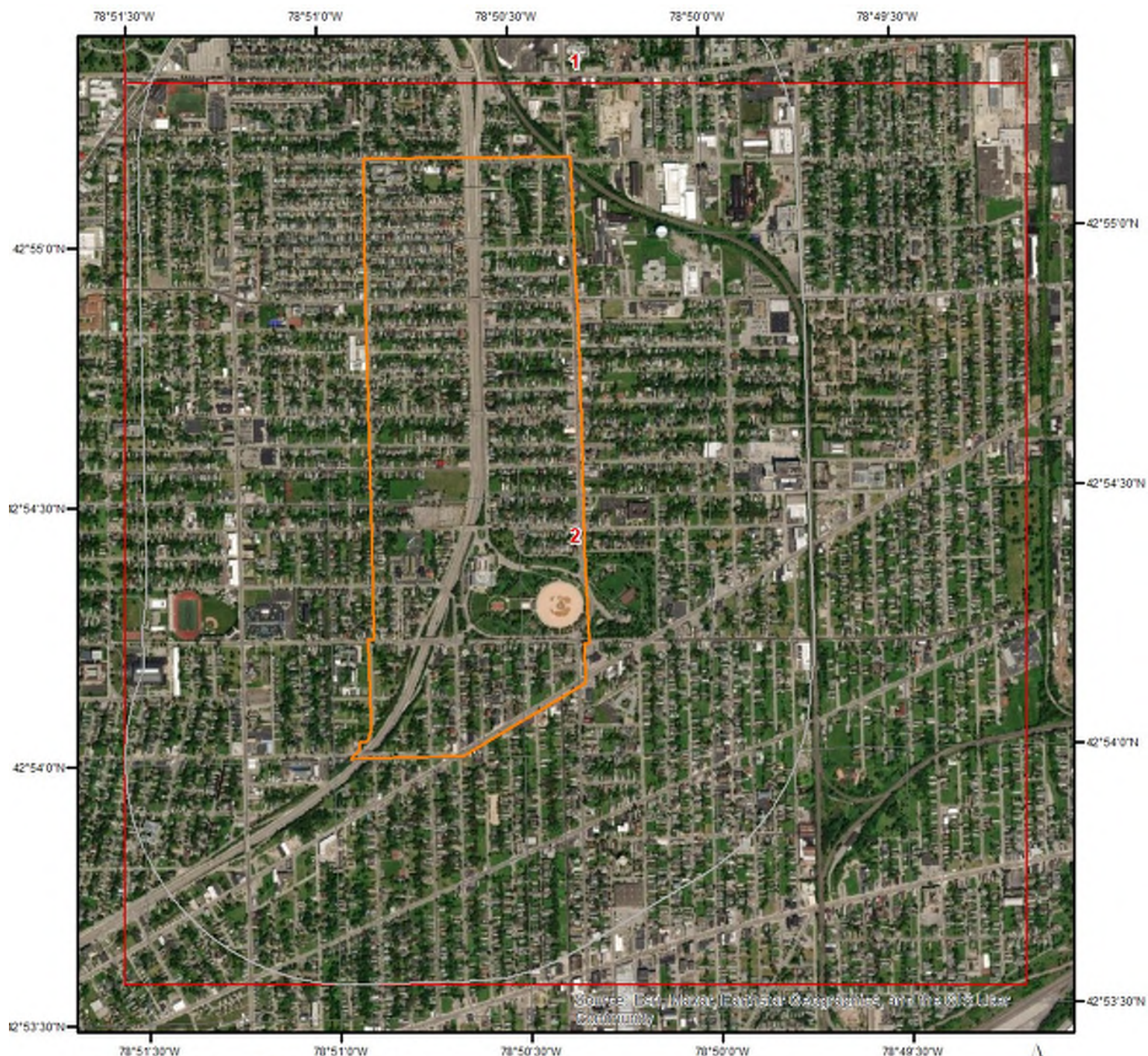


This map shows wetland existence using data from US Fish & Wildlife. Data coverage is shown to the right. Gray indicates no data available in the area.

- | | |
|---|---|
|  Estuarine and Marine Deepwater |  Freshwater Pond |
|  Estuarine and Marine Wetland |  Lake |
|  Freshwater Emergent Wetland |  Other |
|  Freshwater Forested/Shrub Wetland |  Riverine |



Hydrologic Information




NY Wetland Type - Page 2

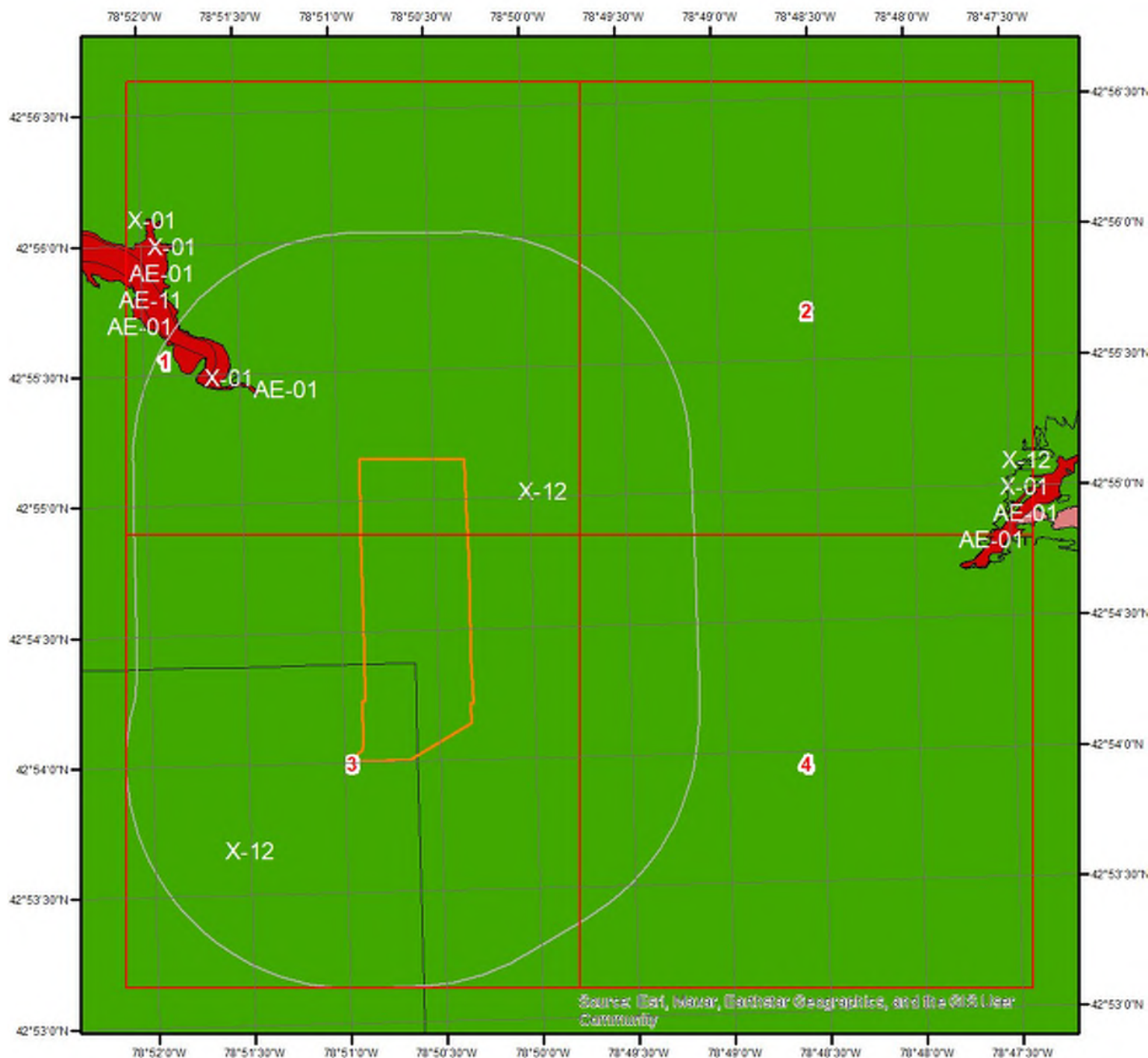
This data shows only those wetlands that are currently mapped or officially proposed for addition to the wetland maps and currently regulated under the New York State Freshwater Wetlands Act.

DEC	APA		
Class I	Aquatic Bed Rooted Vascular	Forested Needle-leaf Evergreen	Streambed Cobble/Gravel
Class III	Emergent Non-persistent	Open Water	Streambed Rubble
Class III	Emergent Persistent	Scrub Shrub Broad-leaf Deciduous	Unconsolidated Bottom Cobble/Gravel
Class IV	Forested Broad-leaf Deciduous	Scrub Shrub Broad-leaf Evergreen	Unconsolidated Bottom Mud
Check Zone	Forested Dead	Scrub Shrub Dead	Unconsolidated Bottom Sand
	Forested Needle-leaf Deciduous	Scrub Shrub Needle-leaf Deciduous	Unconsolidated Shore Cobble/Gravel
	Forested Needle-leaf Deciduous	Scrub Shrub Needle-leaf Evergreen	Unconsolidated Shore Sand

Source and Category Description:
 DEC: New York State Department of Environmental Conservation; <http://www.dec.ny.gov/gis/erm/wetlands.html>
 APA: Adirondack Park Agency; <http://www.apa.ny.gov/gis/index.html>



Hydrologic Information

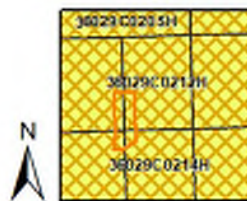


Flood Hazard Zones

0 0.2 0.4 0.8 Miles

This map shows FEMA flood hazard zones. FIRM panels are shown to the right, and blank indicates no data is available.

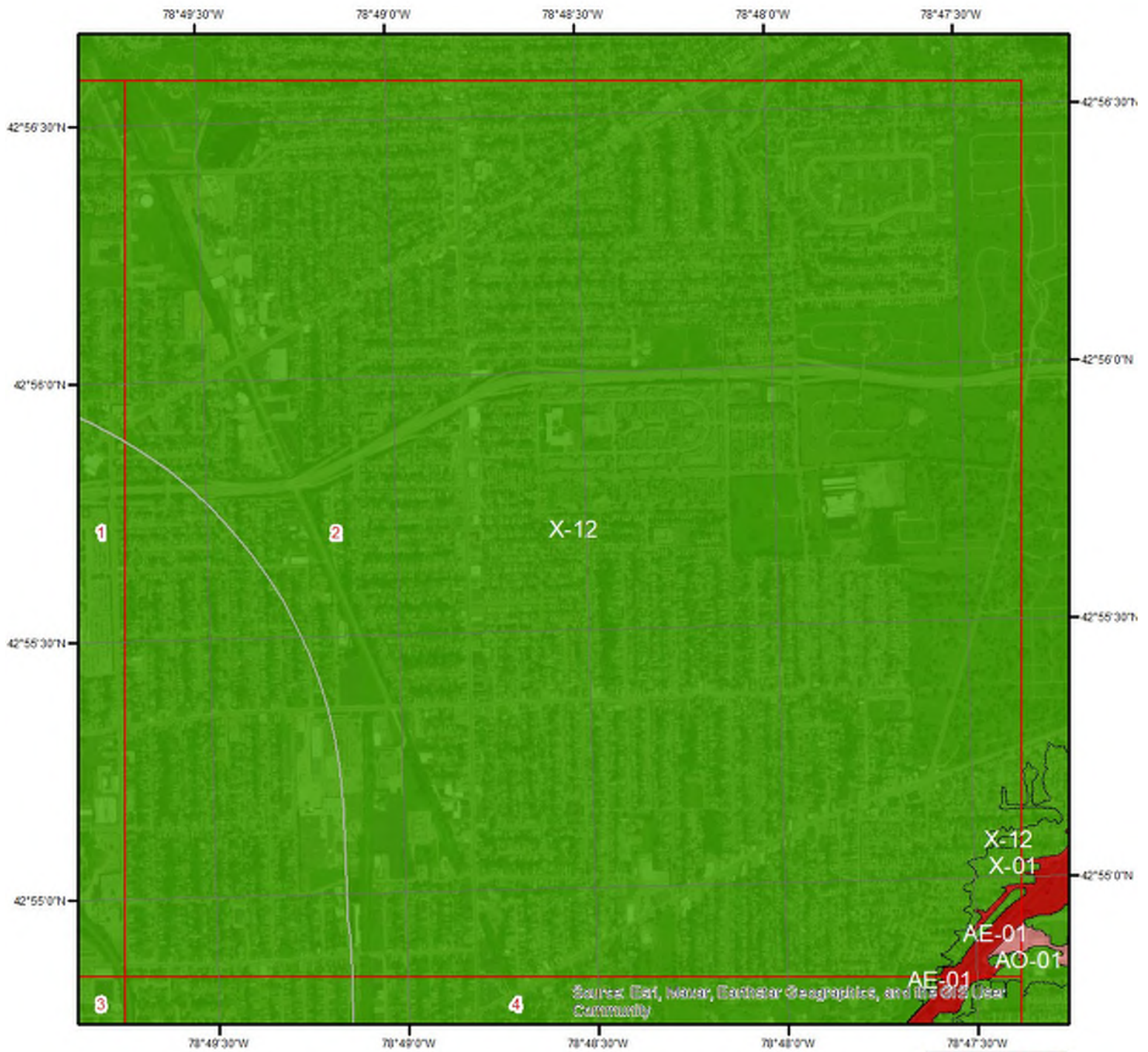
	A		AO		X
	A99		V		OPEN WATER
	AE		VE		NOT POPULATED
	AH		D		AREA NOT INCLUDED



Quadrangle(s): Buffalo NE, NY; Buffalo NW, NY; Buffalo SE, NY; Buffalo SE OE W, NY; Lancaster, NY; Orchard



Hydrologic Information



Flood Hazard Zones - Page 2

This map shows FEMA flood hazard zones. FIRM panels are shown to the right, and blank indicates no data is available.

- | | | |
|-----|----|-------------------|
| A | AO | X |
| A99 | V | OPEN WATER |
| AE | VE | NOT POPULATED |
| AH | D | AREA NOT INCLUDED |

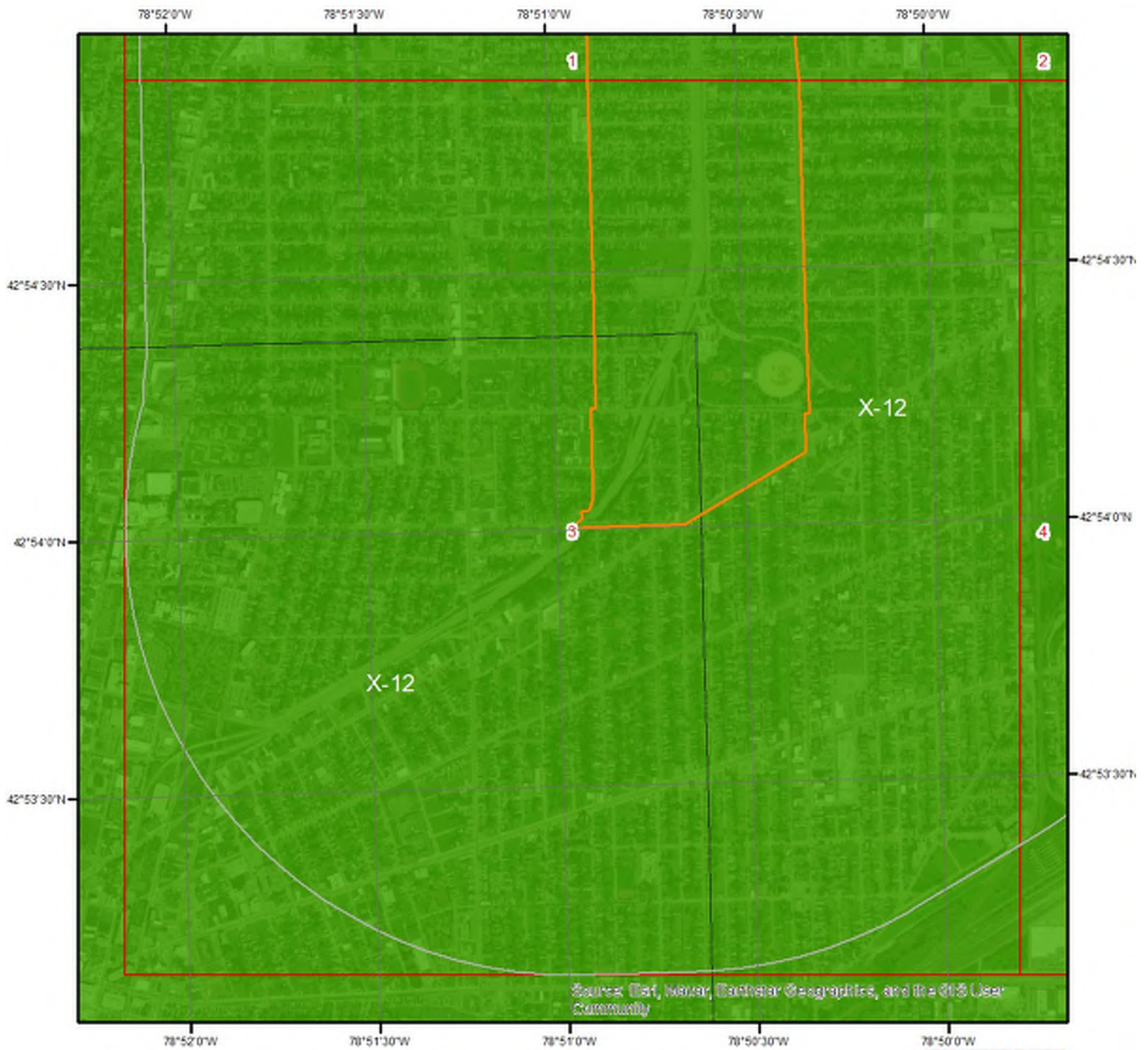
0 0.2 0.4 Miles



Quadrangle(s): Buffalo NE, NY













Hydrologic Information

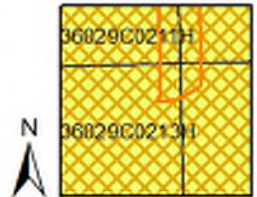


Flood Hazard Zones - Page 3

This map shows FEMA flood hazard zones. FIRM panels are shown to the right, and blank indicates no data is available.

 A	 AO	 X
 A99	 V	 OPEN WATER
 AE	 VE	 NOT POPULATED
 AH	 D	 AREA NOT INCLUDED

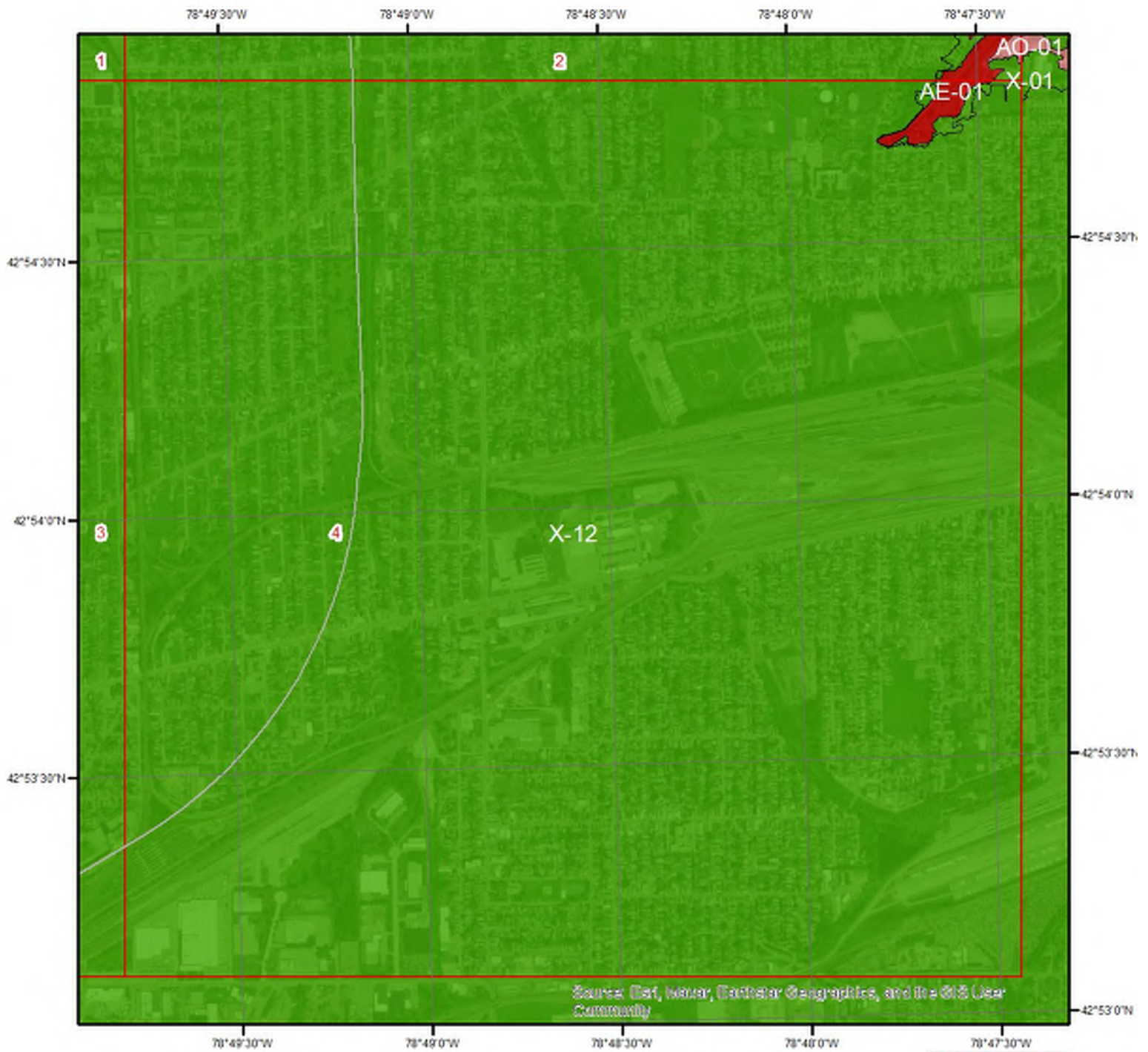
0 0.2 0.4 Miles



Quadrangle(s): Buffalo NE, NY



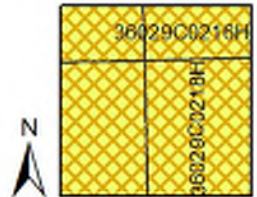

Hydrologic Information



Flood Hazard Zones - Page 4

This map shows FEMA flood hazard zones. FIRM panels are shown to the right, and blank indicates no data is available.

 A	 AO	 X
 A99	 V	 OPEN WATER
 AE	 VE	 NOT POPULATED
 AH	 D	 AREA NOT INCLUDED



Quadrangle(s): Buffalo NE, NY



Hydrologic Information

The Wetland Type map shows wetland existence overlaid on an aerial imagery. The Flood Hazard Zones map shows FEMA flood hazard zones overlaid on an aerial imagery. Relevant FIRM panels and detailed zone information is provided below. For detailed Zone descriptions please click the link: <https://floodadvocate.com/fema-zone-definitions>

Available FIRM Panels in area: 36029C0214H(effective:2019-06-07) 36029C0213H(effective:2019-06-07)
36029C0212H(effective:2019-06-07) 36029C0211H(effective:2019-06-07)

Flood Zone AE-01

Zone: AE
Zone subtype:

Flood Zone AE-11

Zone: AE
Zone subtype: FLOODWAY

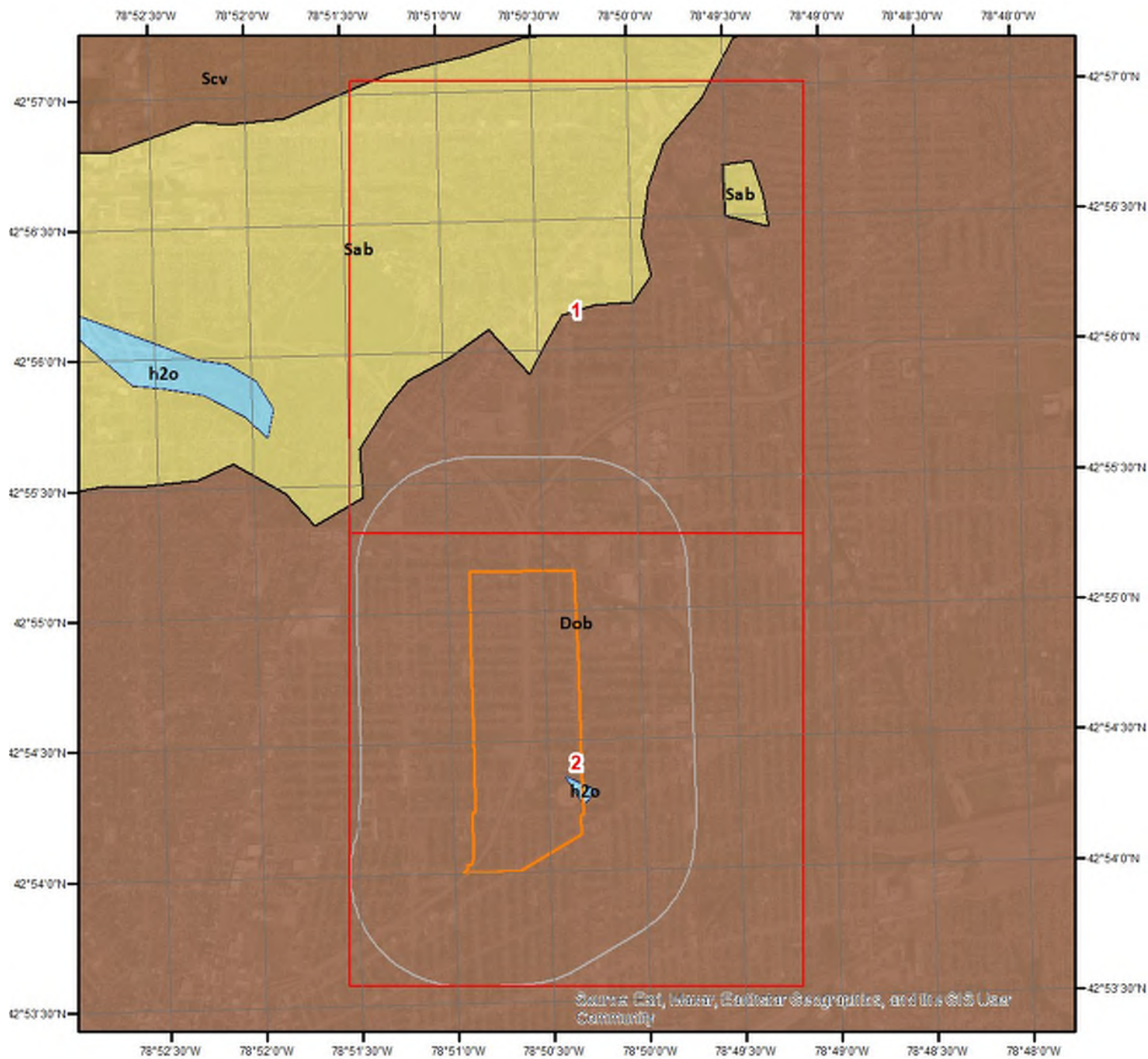
Flood Zone X-01

Zone: X
Zone subtype: 0.2 PCT ANNUAL CHANCE FLOOD HAZARD

Flood Zone X-12



Zone: X
Zone subtype: AREA OF MINIMAL FLOOD HAZARD

Geologic Information

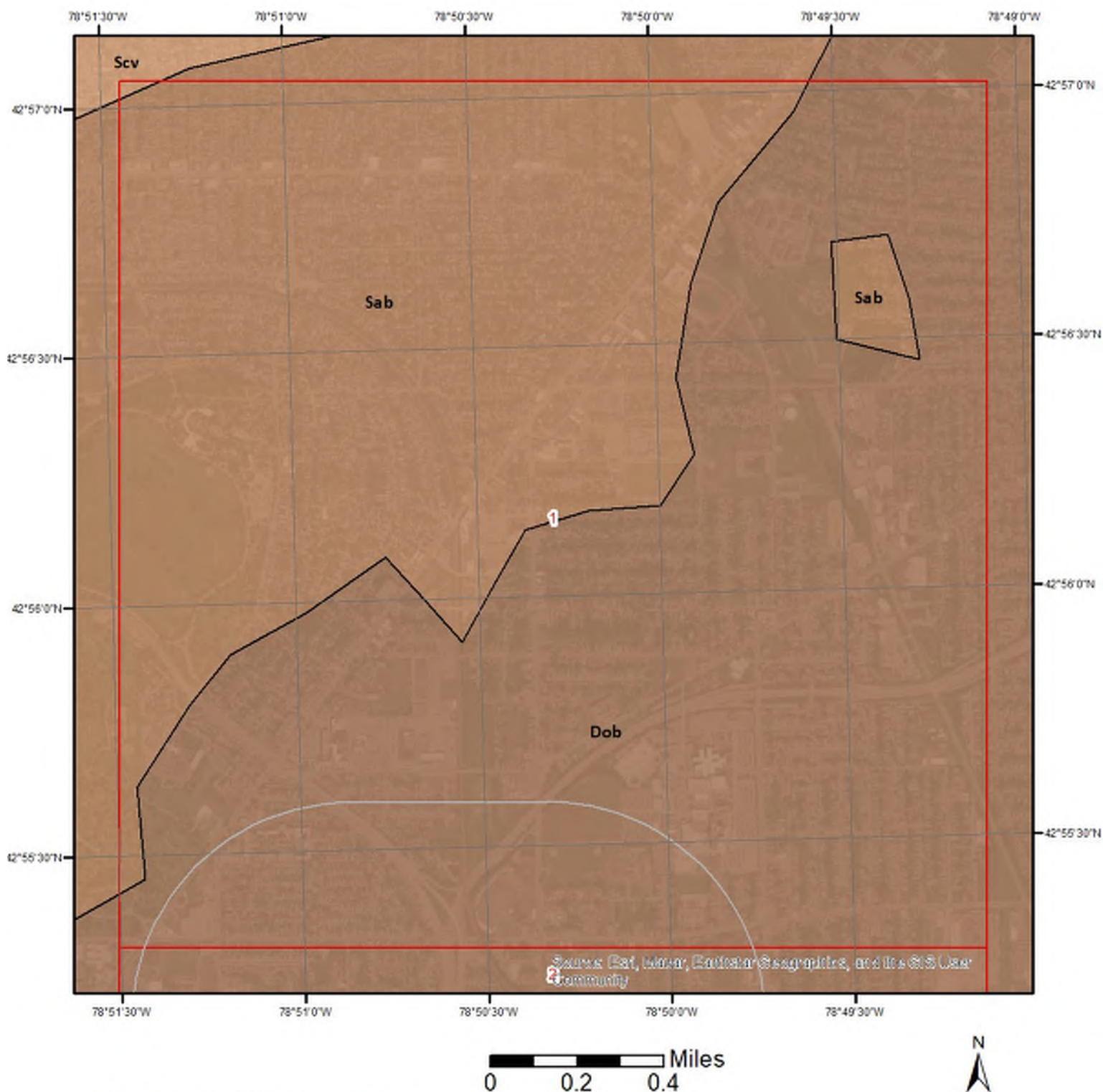


Geologic Units

This map shows geologic units in the area. Please refer to the report for detailed descriptions.



Geologic Information



Geologic Units - Page 1

This map shows geologic units in the area. Please refer to the report for detailed descriptions.



Geologic Information

The previous page shows USGS geology information. Detailed information about each unit is provided below.

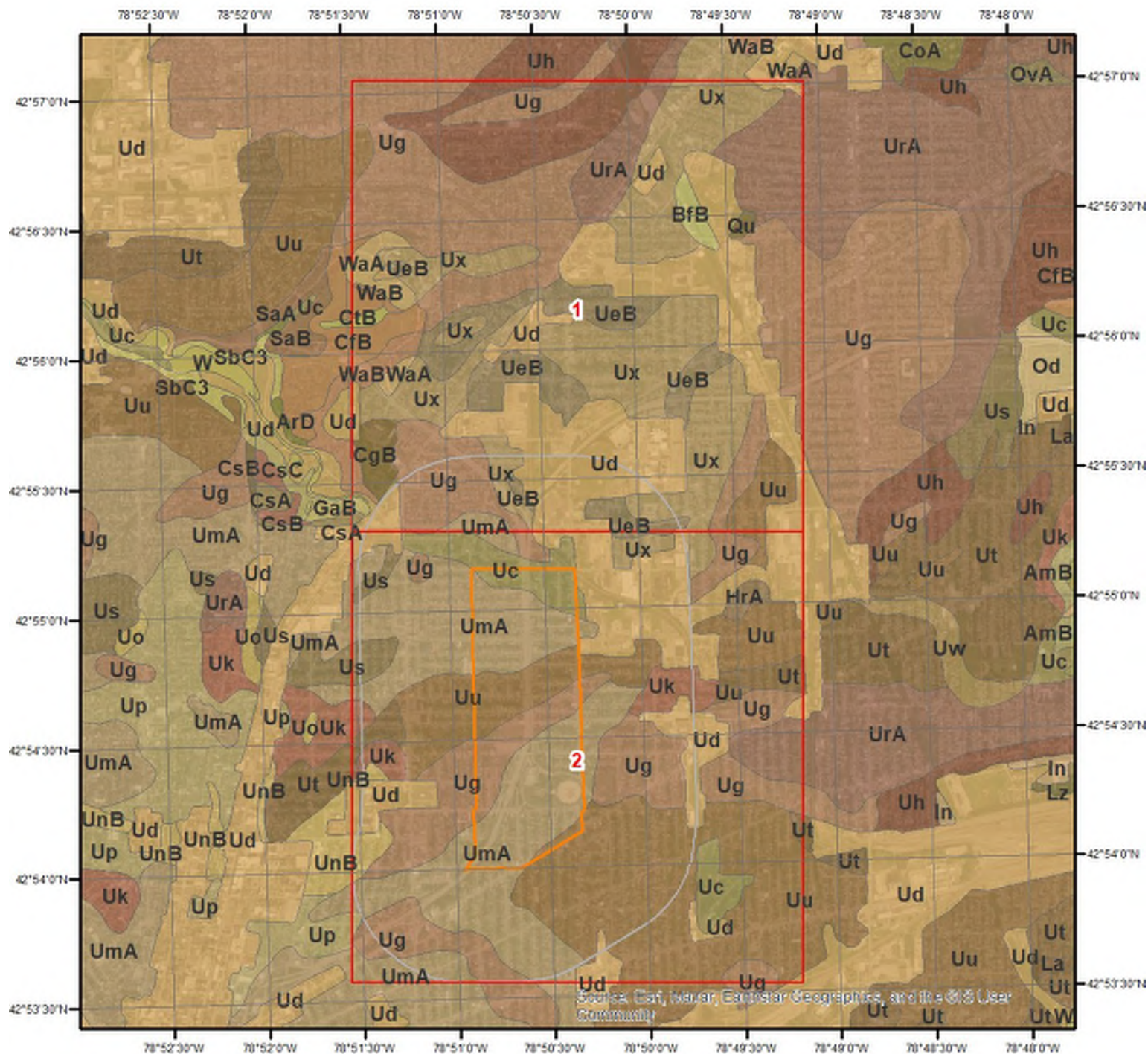
Geologic Unit Dob

Unit Name:	Onondaga and Bois Blanc Limestones
Unit Age:	Middle Devonian
Primary Rock Type:	limestone
Secondary Rock Type:	sandstone
Unit Description:	Onondaga and Bois Blanc Limestones - In New York: Onondaga Limestone-Seneca, Morehouse (cherty), and Clarence Limestone Members, Edgecliff cherty Limestone Member, local coral bioherms; Bois Blanc Limestone-sandy, thin, discontinuous. In Ontario: Dundee Limestone; Lucas Formation-dolostone, limestone (Anderdon); Amherstburg Formation-limestone, dolostone, sandstone (Sylvania); Bois Blanc Formation-dolostone, limestone, sandstone (Springvale).


Geologic Unit h2o

Unit Name:	water
Unit Age:	Holocene
Primary Rock Type:	water
Secondary Rock Type:	
Unit Description:	water

Soil Information



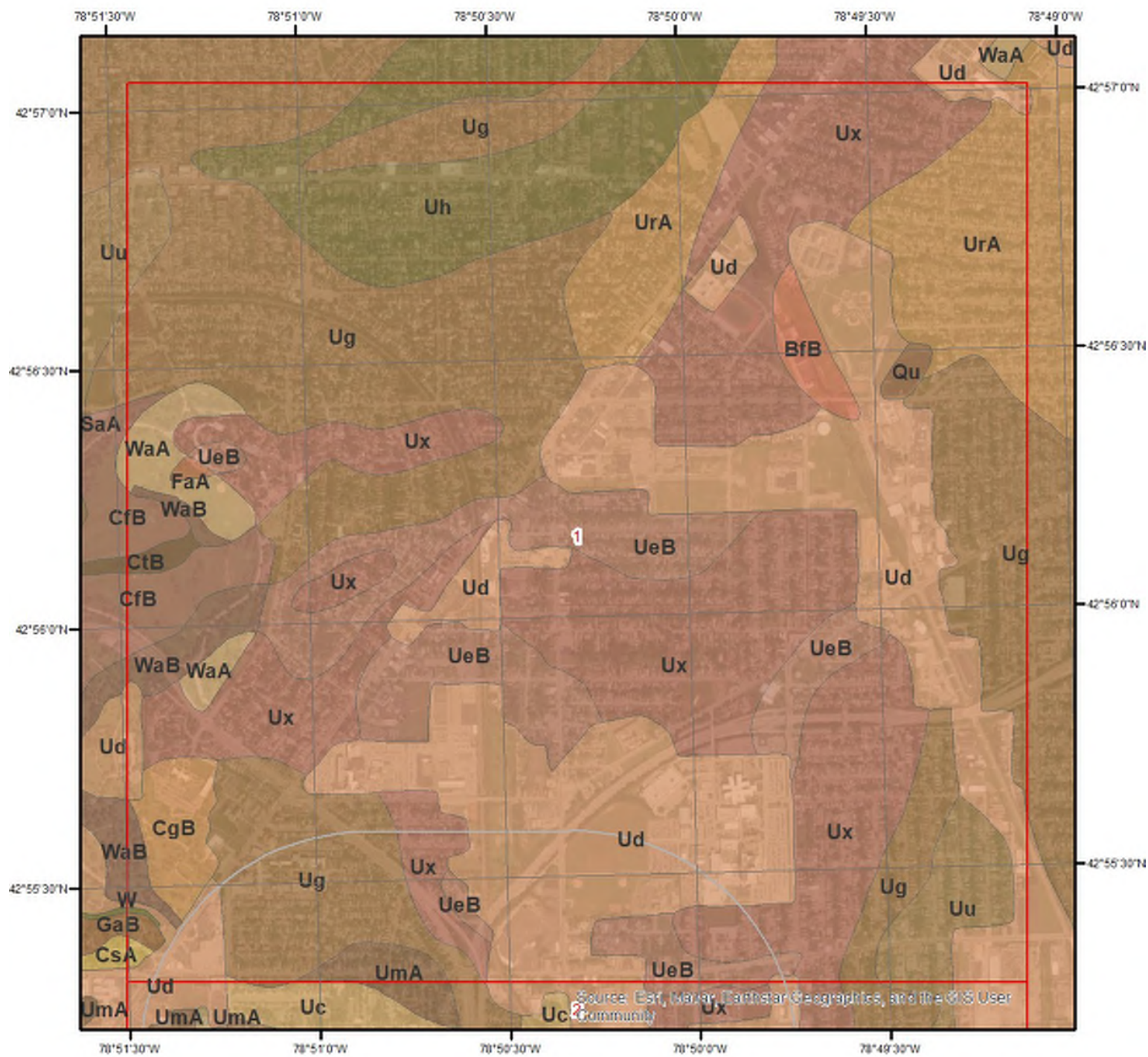
SSURGO Soils



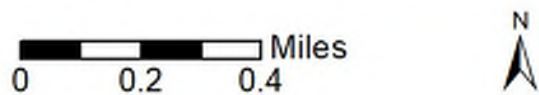
This map shows SSURGO soil units around the target property. Please refer to the report for detailed soil descriptions.



Soil Information



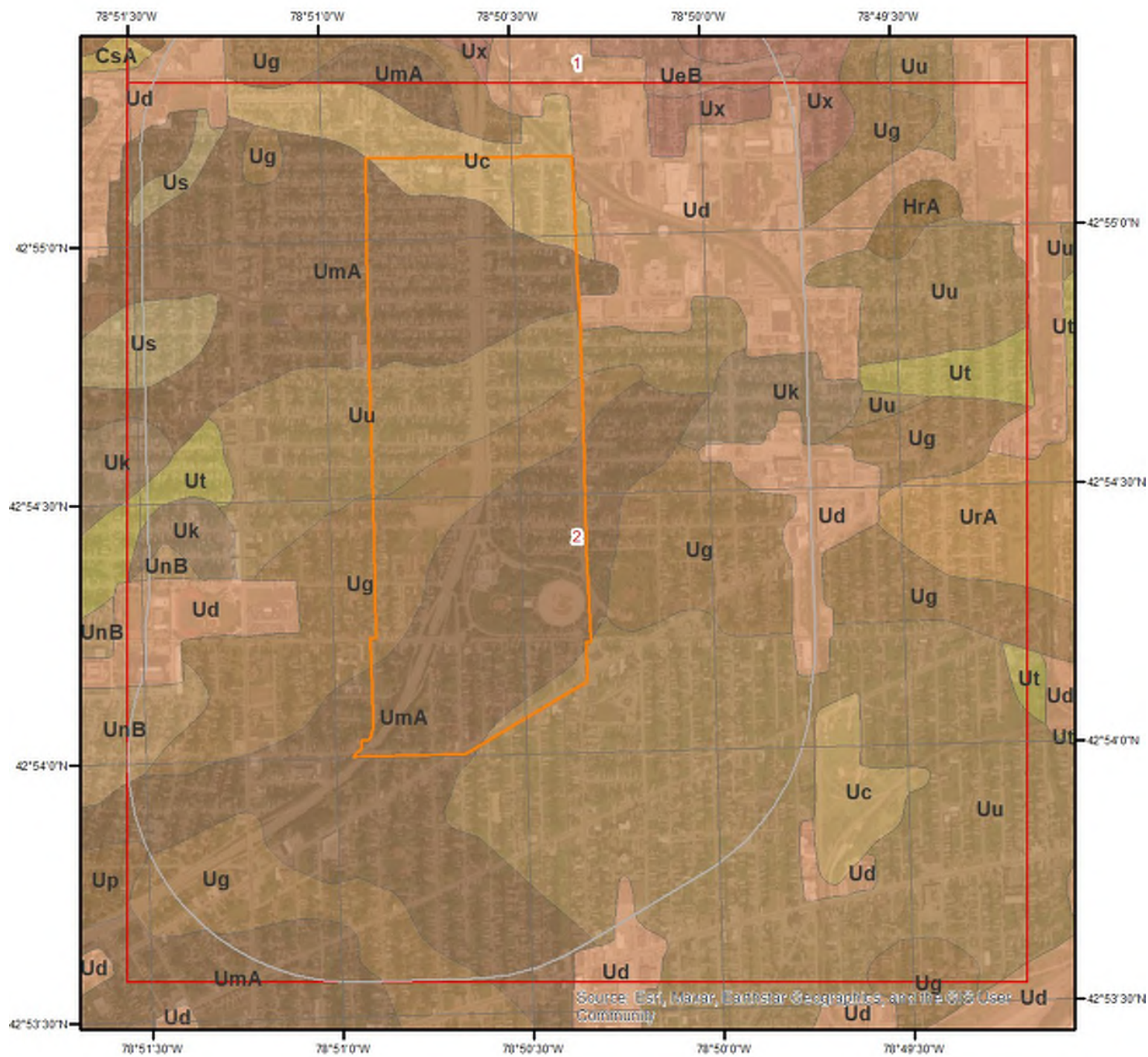
SSURGO Soils - Page 1



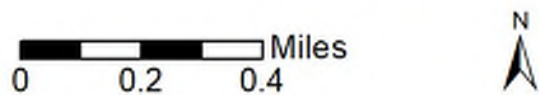
This maps shows SSURGO soil units around the target property. Please refer to the report for detailed soil descriptions.



Soil Information



SSURGO Soils - Page 2



This maps shows SSURGO soil units around the target property. Please refer to the report for detailed soil descriptions.



Soil Information

The previous page shows a soil map using SSURGO data from USDA Natural Resources Conservation Service. Detailed information about each unit is provided below.

Map Unit Uc (0.92%)

Map Unit Name: Udorthents, smoothed

No more attributes available for this map unit

Component Description:

Minor map unit components are excluded from this report.

Map Unit: Uc - Udorthents, smoothed

Component: Udorthents (75%)

The Udorthents component makes up 75 percent of the map unit. Slopes are 0 to 15 percent. Depth to a root restrictive layer is greater than 60 inches. The natural drainage class is moderately well drained. Available water to a depth of 60 inches (or restricted depth) is very low. Shrink-swell potential is low. This soil is not flooded. It is not ponded. A seasonal zone of water saturation is at 54 inches during January, February, March, April, May, June, November, December. Nonirrigated land capability classification is 7s. This soil does not meet hydric criteria.

Component: Chippewa (5%)

Generated brief soil descriptions are created for major soil components. The Chippewa soil is a minor component.

Component: Odessa (5%)

Generated brief soil descriptions are created for major soil components. The Odessa soil is a minor component.

Component: Hudson (5%)

Generated brief soil descriptions are created for major soil components. The Hudson soil is a minor component.

Component: Appleton (5%)

Generated brief soil descriptions are created for major soil components. The Appleton soil is a minor component.

Component: Langford (5%)

Generated brief soil descriptions are created for major soil components. The Langford soil is a minor component.

Map Unit Ud (64.6%)

Map Unit Name: Urban land

No more attributes available for this map unit

Component Description:

Minor map unit components are excluded from this report.

Map Unit: Ud - Urban land

Component: Urban land (80%)

Generated brief soil descriptions are created for major soil components. The Urban land is a miscellaneous area.

Component: Odessa (5%)

Generated brief soil descriptions are created for major soil components. The Odessa soil is a minor component.

Component: Udorthents (5%)

Generated brief soil descriptions are created for major soil components. The Udorthents soil is a minor component.

Component: Mardin (5%)

Generated brief soil descriptions are created for major soil components. The Mardin soil is a minor component.

Soil Information

Component: Getzville (5%)

Generated brief soil descriptions are created for major soil components. The Getzville soil is a minor component.

Map Unit UeB (0.32%)

Map Unit Name: Urban land-Benson complex, 3 to 6 percent slopes

Bedrock Depth - Min: 38cm

Watertable Depth - Annual Min: null

Drainage Class - Dominant: null

Hydrologic Group - Dominant: null

Major components are printed below

Benson(25%)

horizon H1(0cm to 15cm)	Very channery loam
horizon H2(15cm to 38cm)	Very channery loam
horizon H3(38cm to 48cm)	Unweathered bedrock

Component Description:

Minor map unit components are excluded from this report.

Map Unit: UeB - Urban land-Benson complex, 3 to 6 percent slopes

Component: Urban land (60%)

Generated brief soil descriptions are created for major soil components. The Urban land is a miscellaneous area.

Component: Benson (25%)

The Benson component makes up 25 percent of the map unit. Slopes are 3 to 6 percent. This component is on benches, till plains, ridges. The parent material consists of channery loamy till underlain by limestone or calcareous shale. Depth to a root restrictive layer, bedrock, lithic, is 10 to 20 inches. The natural drainage class is somewhat excessively drained. Water movement in the most restrictive layer is very low. Available water to a depth of 60 inches (or restricted depth) is very low. Shrink-swell potential is low. This soil is not flooded. It is not ponded. There is no zone of water saturation within a depth of 72 inches. Organic matter content in the surface horizon is about 4 percent. Nonirrigated land capability classification is 3s. This soil does not meet hydric criteria.

Component: Farmington (5%)

Generated brief soil descriptions are created for major soil components. The Farmington soil is a minor component.

Component: Wassaic (5%)

Generated brief soil descriptions are created for major soil components. The Wassaic soil is a minor component.

Component: Udorthents (3%)

Generated brief soil descriptions are created for major soil components. The Udorthents soil is a minor component.

Component: Lyons (2%)

Generated brief soil descriptions are created for major soil components. The Lyons soil is a minor component.

Map Unit Ug (5.18%)

Map Unit Name: Urban land-Cayuga complex

Bedrock Depth - Min: null

Watertable Depth - Annual Min: 69cm

Drainage Class - Dominant: null

Hydrologic Group - Dominant: null

Major components are printed below

Cayuga(30%)

horizon H1(0cm to 25cm)	Silt loam
horizon H2(25cm to 66cm)	Silty clay
horizon H3(66cm to 152cm)	Gravelly loam

Soil Information

Component Description:

Minor map unit components are excluded from this report.

Map Unit: Ug - Urban land-Cayuga complex

Component: Urban land (60%)

Generated brief soil descriptions are created for major soil components. The Urban land is a miscellaneous area.

Component: Cayuga (30%)

The Cayuga component makes up 30 percent of the map unit. Slopes are 0 to 3 percent. This component is on proglacial lake plains, till plains. The parent material consists of clayey glaciolacustrine deposits over loamy till derived from limestone, dolomite, sandstone, or shale. Depth to a root restrictive layer is greater than 60 inches. The natural drainage class is moderately well drained. Water movement in the most restrictive layer is moderately low. Available water to a depth of 60 inches (or restricted depth) is moderate. Shrink-swell potential is low. This soil is not flooded. It is not ponded. A seasonal zone of water saturation is at 27 inches during April, May. Organic matter content in the surface horizon is about 4 percent. Nonirrigated land capability classification is 2w. This soil does not meet hydric criteria. The calcium carbonate equivalent within 40 inches, typically, does not exceed 1 percent.

Component: Collamer (4%)

Generated brief soil descriptions are created for major soil components. The Collamer soil is a minor component.

Component: Udorthents (2%)

Generated brief soil descriptions are created for major soil components. The Udorthents soil is a minor component.

Component: Canandaigua (2%)

Generated brief soil descriptions are created for major soil components. The Canandaigua soil is a minor component.

Component: Unnamed soils (2%)

Generated brief soil descriptions are created for major soil components. The Unnamed soils soil is a minor component.

Map Unit Uk (1.26%)

Map Unit Name: Urban land-Claverack complex

Bedrock Depth - Min: null

Watertable Depth - Annual Min: 54cm

Drainage Class - Dominant: null

Hydrologic Group - Dominant: null

Major components are printed below

Claverack(30%)

horizon H1(0cm to 25cm) Loamy fine sand

horizon H2(25cm to 89cm) Loamy fine sand

horizon H3(89cm to 152cm) Clay

Component Description:

Minor map unit components are excluded from this report.

Map Unit: Uk - Urban land-Claverack complex

Component: Urban land (60%)

Generated brief soil descriptions are created for major soil components. The Urban land is a miscellaneous area.

Component: Claverack (30%)

The Claverack component makes up 30 percent of the map unit. Slopes are 0 to 3 percent. This component is on proglacial lake plains. The parent material consists of sandy glaciolacustrine deposits, derived primarily from non-calcareous sandstone or granite, that overlie clayey glaciolacustrine deposits. Depth to a root restrictive layer is greater than 60 inches. The natural drainage class is moderately well drained. Water movement in the most restrictive layer is moderately low. Available water to a depth of 60 inches (or restricted depth) is moderate. Shrink-swell potential is low. This soil is not flooded. It is not ponded. A seasonal zone of water saturation is at 21 inches during January, February, March, April, May, November, December. Organic matter content in the surface horizon is about 4 percent. Nonirrigated land capability classification is 2w. This soil does not meet hydric criteria. The calcium

Soil Information

carbonate equivalent within 40 inches, typically, does not exceed 1 percent.

Component: Varysburg (3%)

Generated brief soil descriptions are created for major soil components. The Varysburg soil is a minor component.

Component: Cosad (3%)

Generated brief soil descriptions are created for major soil components. The Cosad soil is a minor component.

Component: Udorthents (2%)

Generated brief soil descriptions are created for major soil components. The Udorthents soil is a minor component.

Component: Cheektowaga (2%)

Generated brief soil descriptions are created for major soil components. The Cheektowaga soil is a minor component.

Map Unit UmA (10.22%)

Map Unit Name: Urban land-Collamer complex, 1 to 6 percent slopes

Bedrock Depth - Min: null

Watertable Depth - Annual Min: 54cm

Drainage Class - Dominant: null

Hydrologic Group - Dominant: null

Major components are printed below

Collamer(30%)

horizon H1(0cm to 25cm) Silt loam

horizon H2(25cm to 38cm) Silt loam

horizon H3(38cm to 81cm) Silty clay loam

horizon H4(81cm to 152cm) Stratified silt loam to very fine sand to silty clay loam

Component Description:

Minor map unit components are excluded from this report.

Map Unit: UmA - Urban land-Collamer complex, 1 to 6 percent slopes

Component: Urban land (60%)

Generated brief soil descriptions are created for major soil components. The Urban land is a miscellaneous area.

Component: Collamer (30%)

The Collamer component makes up 30 percent of the map unit. Slopes are 0 to 6 percent. This component is on proglacial lake plains. The parent material consists of silty and clayey glaciolacustrine deposits. Depth to a root restrictive layer is greater than 60 inches. The natural drainage class is moderately well drained. Water movement in the most restrictive layer is moderately low. Available water to a depth of 60 inches (or restricted depth) is high. Shrink-swell potential is low. This soil is not flooded. It is not ponded. A seasonal zone of water saturation is at 21 inches during March, April, May. Organic matter content in the surface horizon is about 4 percent. Nonirrigated land capability classification is 2e. This soil does not meet hydric criteria.

Component: Udorthents (3%)

Generated brief soil descriptions are created for major soil components. The Udorthents soil is a minor component.

Component: Niagara (3%)

Generated brief soil descriptions are created for major soil components. The Niagara soil is a minor component.

Component: Canandaigua (2%)

Generated brief soil descriptions are created for major soil components. The Canandaigua soil is a minor component.

Component: Williamson (2%)

Generated brief soil descriptions are created for major soil components. The Williamson soil is a minor component.

Map Unit UnB (0.74%)

Soil Information

Map Unit Name: Urban land-Colonie complex, 3 to 6 percent slopes
Bedrock Depth - Min: null
Watertable Depth - Annual Min: null
Drainage Class - Dominant: null
Hydrologic Group - Dominant: null

Major components are printed below

Colonie(25%)

horizon H1(0cm to 18cm)	Loamy fine sand
horizon H2(18cm to 152cm)	Fine sand
horizon H3(152cm to 178cm)	Fine sand

Component Description:

Minor map unit components are excluded from this report.

Map Unit: UnB - Urban land-Colonie complex, 3 to 6 percent slopes

Component: Urban land (60%)

Generated brief soil descriptions are created for major soil components. The Urban land is a miscellaneous area.

Component: Colonie (25%)

The Colonie component makes up 25 percent of the map unit. Slopes are 3 to 6 percent. This component is on proglacial deltas, proglacial beach ridges. The parent material consists of sandy glaciofluvial or eolian deposits. Depth to a root restrictive layer is greater than 60 inches. The natural drainage class is somewhat excessively drained. Water movement in the most restrictive layer is high. Available water to a depth of 60 inches (or restricted depth) is low. Shrink-swell potential is low. This soil is not flooded. It is not ponded. There is no zone of water saturation within a depth of 72 inches. Organic matter content in the surface horizon is about 2 percent. Nonirrigated land capability classification is 2s. This soil does not meet hydric criteria.

Component: Arkport (5%)

Generated brief soil descriptions are created for major soil components. The Arkport soil is a minor component.

Component: Alton (5%)

Generated brief soil descriptions are created for major soil components. The Alton soil is a minor component.

Component: Udorthents (3%)

Generated brief soil descriptions are created for major soil components. The Udorthents soil is a minor component.

Component: Halsey (2%)

Generated brief soil descriptions are created for major soil components. The Halsey soil is a minor component.

Map Unit Up (0.67%)

Map Unit Name: Urban land-Galen complex
Bedrock Depth - Min: null
Watertable Depth - Annual Min: 54cm
Drainage Class - Dominant: null
Hydrologic Group - Dominant: null

Major components are printed below

Galen(25%)

horizon H1(0cm to 20cm)	Very fine sandy loam
horizon H2(20cm to 61cm)	Loamy fine sand
horizon H3(61cm to 91cm)	Loamy fine sand
horizon H4(91cm to 152cm)	Stratified fine sand to very fine sand

Component Description:

Minor map unit components are excluded from this report.

Soil Information

Map Unit: Up - Urban land-Galen complex

Component: Urban land (60%)

Generated brief soil descriptions are created for major soil components. The Urban land is a miscellaneous area.

Component: Galen (25%)

The Galen component makes up 25 percent of the map unit. Slopes are 0 to 3 percent. This component is on proglacial deltas on lake plains. The parent material consists of deltaic deposits with a high content of fine and very fine sand. Depth to a root restrictive layer is greater than 60 inches. The natural drainage class is moderately well drained. Water movement in the most restrictive layer is moderately high. Available water to a depth of 60 inches (or restricted depth) is moderate. Shrink-swell potential is low. This soil is not flooded. It is not ponded. A seasonal zone of water saturation is at 21 inches during March, April, May. Organic matter content in the surface horizon is about 3 percent. Nonirrigated land capability classification is 2w. This soil does not meet hydric criteria.

Component: Elnora (5%)

Generated brief soil descriptions are created for major soil components. The Elnora soil is a minor component.

Component: Udorthents (5%)

Generated brief soil descriptions are created for major soil components. The Udorthents soil is a minor component.

Component: Lamson (3%)

Generated brief soil descriptions are created for major soil components. The Lamson soil is a minor component.

Component: Minoa (2%)

Generated brief soil descriptions are created for major soil components. The Minoa soil is a minor component.

Map Unit Us (0.63%)

Map Unit Name: Urban land-Niagara complex

Bedrock Depth - Min: null

Watertable Depth - Annual Min: 31cm

Drainage Class - Dominant: null

Hydrologic Group - Dominant: null

Major components are printed below

Niagara(30%)

horizon H1(0cm to 28cm) Silt loam

horizon H2(28cm to 69cm) Silt loam

horizon H3(69cm to 183cm) Silt loam

Component Description:

Minor map unit components are excluded from this report.

Map Unit: Us - Urban land-Niagara complex

Component: Urban land (60%)

Generated brief soil descriptions are created for major soil components. The Urban land is a miscellaneous area.

Component: Niagara (30%)

The Niagara component makes up 30 percent of the map unit. Slopes are 0 to 3 percent. This component is on proglacial lake plains. The parent material consists of silty and clayey glaciolacustrine deposits. Depth to a root restrictive layer is greater than 60 inches. The natural drainage class is somewhat poorly drained. Water movement in the most restrictive layer is moderately high. Available water to a depth of 60 inches (or restricted depth) is high. Shrink-swell potential is low. This soil is not flooded. It is not ponded. A seasonal zone of water saturation is at 12 inches during January, February, March, April, May, December. Organic matter content in the surface horizon is about 4 percent. Nonirrigated land capability classification is 3w. This soil does not meet hydric criteria. The calcium carbonate equivalent within 40 inches, typically, does not exceed 1 percent.

Component: Udorthents (3%)

Generated brief soil descriptions are created for major soil components. The Udorthents soil is a minor component.

Component: Raynham (3%)

Generated brief soil descriptions are created for major soil components. The Raynham soil is a minor component.

Soil Information

Component: Swormville (2%)

Generated brief soil descriptions are created for major soil components. The Swormville soil is a minor component.

Component: Canandaigua (2%)

Generated brief soil descriptions are created for major soil components. The Canandaigua soil is a minor component.

Map Unit Ut (0.82%)

Map Unit Name: Urban land-Odesa complex, 0 to 3 percent slopes

Bedrock Depth - Min: null

Watertable Depth - Annual Min: 20cm

Drainage Class - Dominant: null

Hydrologic Group - Dominant: null

Major components are printed below

Odessa(25%)

horizon Ap(0cm to 20cm)	Silt loam
horizon Bt/E(20cm to 25cm)	Silty clay loam
horizon Bt1(25cm to 38cm)	Silty clay
horizon Bt2(38cm to 64cm)	Silty clay
horizon C(64cm to 200cm)	Silty clay

Component Description:

Minor map unit components are excluded from this report.

Map Unit: Ut - Urban land-Odesa complex, 0 to 3 percent slopes

Component: Urban (60%)

Generated brief soil descriptions are created for major soil components. The Urban is a miscellaneous area.

Component: Odessa (25%)

The Odessa component makes up 25 percent of the map unit. Slopes are 0 to 3 percent. This component is on lake plains, lake terraces. The parent material consists of red clayey glaciolacustrine deposits derived from calcareous shale. Depth to a root restrictive layer is greater than 60 inches. The natural drainage class is somewhat poorly drained. Water movement in the most restrictive layer is low. Available water to a depth of 60 inches (or restricted depth) is high. Shrink-swell potential is high. This soil is not flooded. It is not ponded. A seasonal zone of water saturation is at 8 inches during January, February, March, April, May, November, December. Organic matter content in the surface horizon is about 6 percent. Nonirrigated land capability classification is 3w. This soil does not meet hydric criteria. The calcium carbonate equivalent within 40 inches, typically, does not exceed 10 percent.

Component: Lakemont (5%)

Generated brief soil descriptions are created for major soil components. The Lakemont soil is a minor component.

Component: Schoharie (5%)

Generated brief soil descriptions are created for major soil components. The Schoharie soil is a minor component.

Component: Churchville (3%)

Generated brief soil descriptions are created for major soil components. The Churchville soil is a minor component.

Component: Rhinebeck (2%)

Generated brief soil descriptions are created for major soil components. The Rhinebeck soil is a minor component.

Map Unit Uu (12.82%)

Map Unit Name: Urban land-Schoharie complex, 0 to 3 percent slopes

Bedrock Depth - Min: null

Watertable Depth - Annual Min: 76cm

Drainage Class - Dominant: null

Hydrologic Group - Dominant: null

Soil Information

Major components are printed below

Schoharie(35%)

horizon Ap(0cm to 20cm)	Silty clay loam
horizon E(20cm to 28cm)	Silt loam
horizon Bt/E(28cm to 46cm)	Silty clay
horizon Bt(46cm to 84cm)	Clay
horizon C1(84cm to 132cm)	Silty clay
horizon C2(132cm to 200cm)	Silty clay

Component Description:

Minor map unit components are excluded from this report.

Map Unit: Uu - Urban land-Schoharie complex, 0 to 3 percent slopes

Component: Urban land (60%)

Generated brief soil descriptions are created for major soil components. The Urban land is a miscellaneous area.

Component: Schoharie (35%)

The Schoharie component makes up 35 percent of the map unit. Slopes are 0 to 3 percent. This component is on lake plains, lake terraces. The parent material consists of red clayey glaciolacustrine deposits derived from calcareous shale. Depth to a root restrictive layer is greater than 60 inches. The natural drainage class is moderately well drained. Water movement in the most restrictive layer is low. Available water to a depth of 60 inches (or restricted depth) is high. Shrink-swell potential is moderate. This soil is not flooded. It is not ponded. A seasonal zone of water saturation is at 30 inches during March, April, May. Organic matter content in the surface horizon is about 4 percent. Nonirrigated land capability classification is 2w. This soil does not meet hydric criteria. The calcium carbonate equivalent within 40 inches, typically, does not exceed 10 percent.

Component: Odessa (2%)

Generated brief soil descriptions are created for major soil components. The Odessa soil is a minor component.

Component: Cayuga (1%)

Generated brief soil descriptions are created for major soil components. The Cayuga soil is a minor component.

Component: Collamer (1%)

Generated brief soil descriptions are created for major soil components. The Collamer soil is a minor component.

Component: Cazenovia (1%)

Generated brief soil descriptions are created for major soil components. The Cazenovia soil is a minor component.

Map Unit Ux (1.82%)

Map Unit Name: Urban land-Wassaic complex

Bedrock Depth - Min: 71cm

Watertable Depth - Annual Min: 69cm

Drainage Class - Dominant: null

Hydrologic Group - Dominant: null

Major components are printed below

Wassaic(35%)

horizon H1(0cm to 25cm)	Silt loam
horizon H2(25cm to 58cm)	Gravelly silt loam
horizon C(58cm to 71cm)	Gravelly loam
horizon R(71cm to 81cm)	Unweathered bedrock

Component Description:

Minor map unit components are excluded from this report.

Map Unit: Ux - Urban land-Wassaic complex

Component: Urban land (60%)

Soil Information

Generated brief soil descriptions are created for major soil components. The Urban land is a miscellaneous area.

Component: Wassaic (35%)

The Wassaic component makes up 35 percent of the map unit. Slopes are 0 to 3 percent. This component is on ridges, till plains, benches. The parent material consists of loamy till derived mainly from limestone, with varying amounts of sandstone, shale, and crystalline rock. Depth to a root restrictive layer, bedrock, lithic, is 20 to 40 inches. The natural drainage class is well drained. Water movement in the most restrictive layer is very low. Available water to a depth of 60 inches (or restricted depth) is low. Shrink-swell potential is low. This soil is not flooded. It is not ponded. A seasonal zone of water saturation is at 27 inches during March, April. Organic matter content in the surface horizon is about 4 percent. Nonirrigated land capability classification is 2s. This soil does not meet hydric criteria. The calcium carbonate equivalent within 40 inches, typically, does not exceed 1 percent.

Component: Honeoye (2%)

Generated brief soil descriptions are created for major soil components. The Honeoye soil is a minor component.

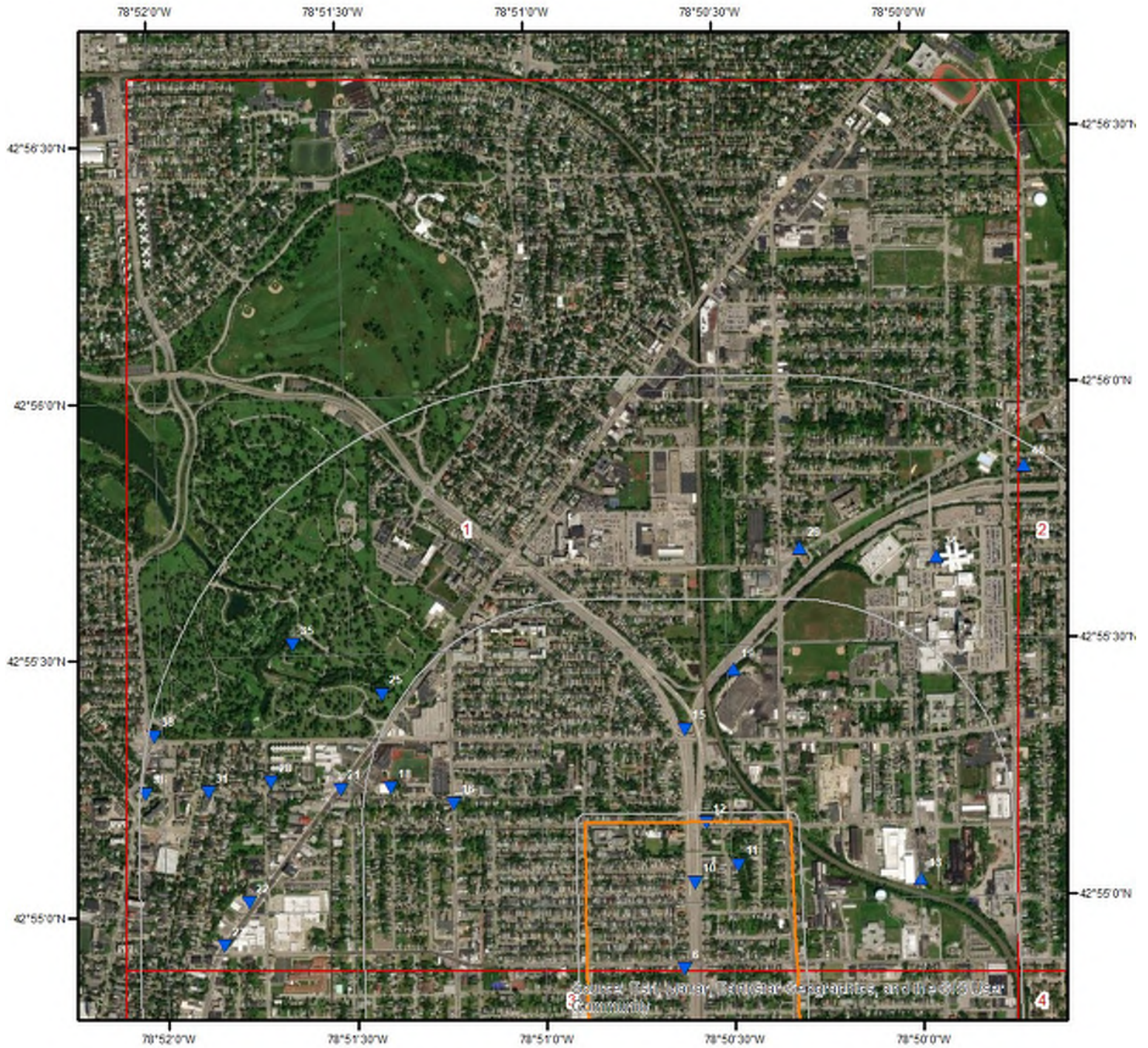
Component: Udorthents (2%)

Generated brief soil descriptions are created for major soil components. The Udorthents soil is a minor component.


Component: Lyons (1%)

Generated brief soil descriptions are created for major soil components. The Lyons soil is a minor component.

Wells and Additional Sources



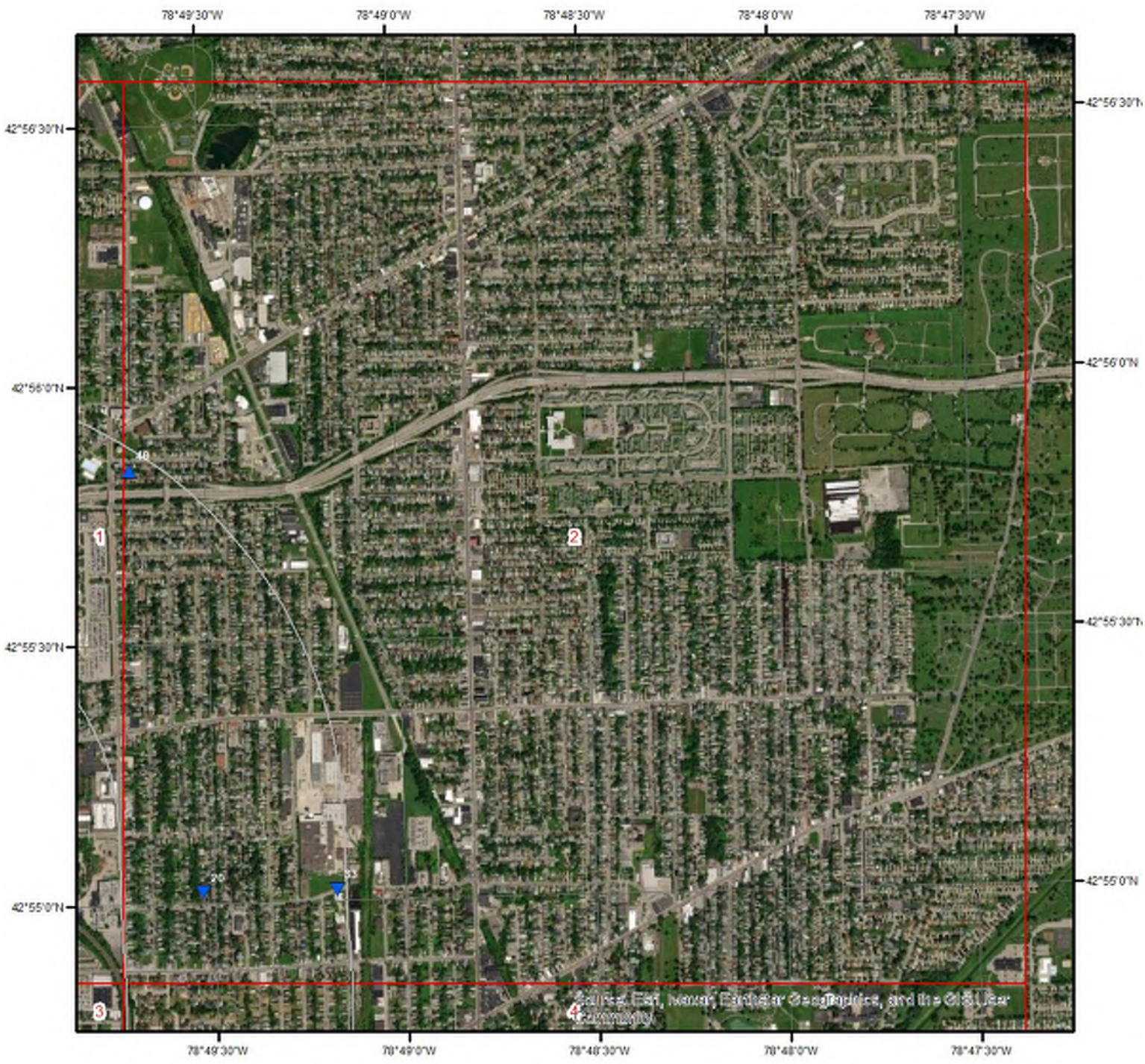
Wells & Additional Sources - Page 1



- | | |
|--------------------------------|------------------------------------|
| ▲ Sites with Higher Elevation | ▲ OGW Sites with Higher Elevation |
| ■ Sites with Same Elevation | ■ OGW Sites with Same Elevation |
| ▼ Sites with Lower Elevation | ▼ OGW Sites with Lower Elevation |
| ○ Sites with Unknown Elevation | ● OGW Sites with Unknown Elevation |



Wells and Additional Sources



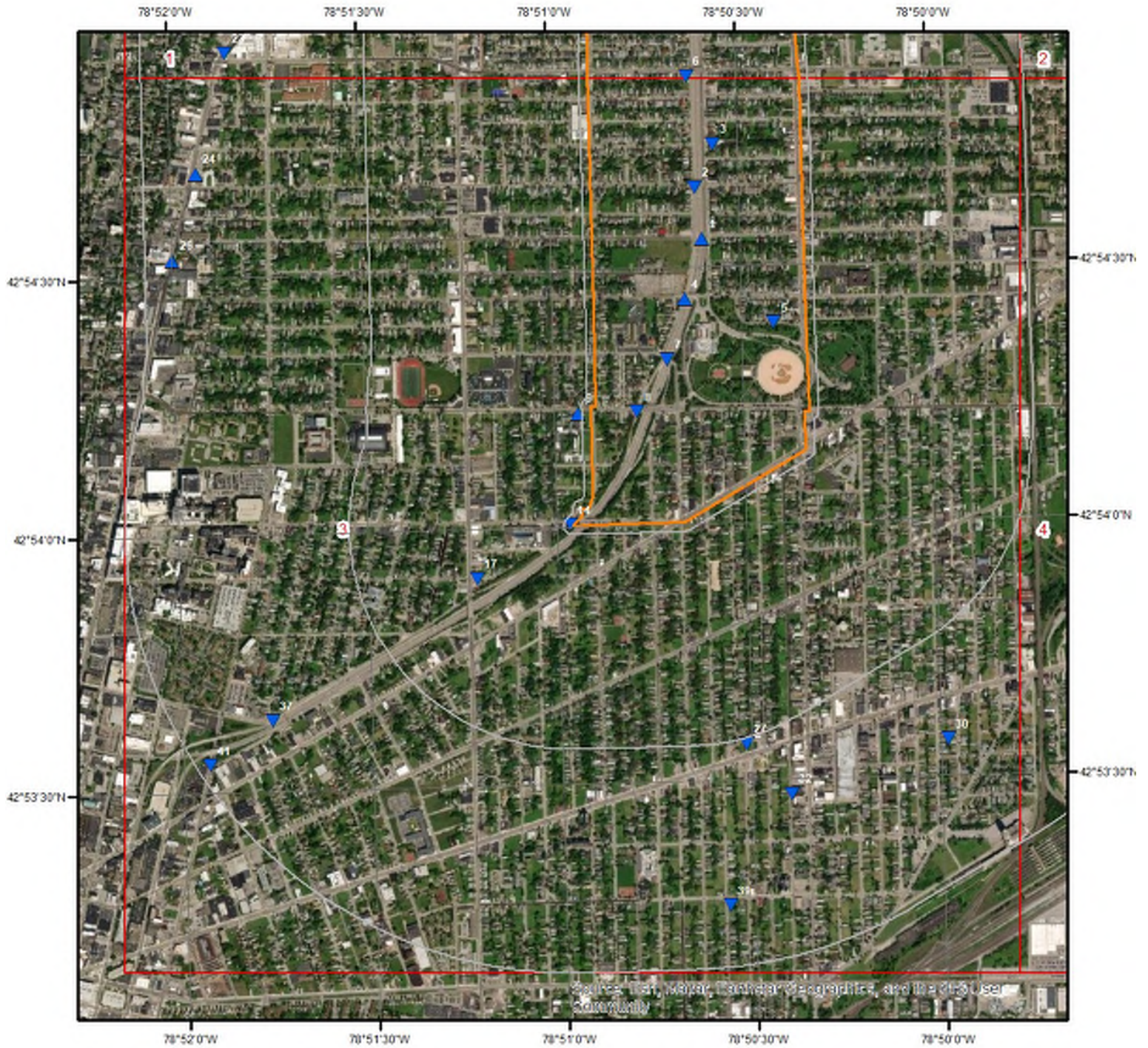
Wells & Additional Sources - Page 2




- | | |
|--------------------------------|------------------------------------|
| ▲ Sites with Higher Elevation | ▲ OGW Sites with Higher Elevation |
| ■ Sites with Same Elevation | ■ OGW Sites with Same Elevation |
| ▼ Sites with Lower Elevation | ▼ OGW Sites with Lower Elevation |
| ○ Sites with Unknown Elevation | ● OGW Sites with Unknown Elevation |



Wells and Additional Sources



Wells & Additional Sources - Page 3



- | | |
|--------------------------------|------------------------------------|
| ▲ Sites with Higher Elevation | ▲ OGW Sites with Higher Elevation |
| ■ Sites with Same Elevation | ■ OGW Sites with Same Elevation |
| ▼ Sites with Lower Elevation | ▼ OGW Sites with Lower Elevation |
| ○ Sites with Unknown Elevation | ● OGW Sites with Unknown Elevation |



Wells and Additional Sources



Wells & Additional Sources - Page 4



- | | |
|--------------------------------|------------------------------------|
| ▲ Sites with Higher Elevation | ▲ OGW Sites with Higher Elevation |
| ■ Sites with Same Elevation | ■ OGW Sites with Same Elevation |
| ▼ Sites with Lower Elevation | ▼ OGW Sites with Lower Elevation |
| ○ Sites with Unknown Elevation | ● OGW Sites with Unknown Elevation |



Wells and Additional Sources Summary

Federal Sources

Public Water Systems Violations and Enforcement Data

Map Key	ID	Distance (ft)	Direction
	No records found		

Safe Drinking Water Information System (SDWIS)

Map Key	ID	Distance (ft)	Direction
	No records found		

USGS National Water Information System

Map Key	Site Number	Distance (ft)	Direction
1	USGS-425433078503701	0.00	-
2	USGS-425439078503801	0.00	-
3	USGS-425444078503501	0.00	-
4	USGS-425426078504001	0.00	-
5	USGS-425423078502601	0.00	-
6	USGS-425452078503901	0.00	-
7	USGS-425419078504301	0.00	-
8	USGS-425413078504801	0.00	-
9	USGS-425413078505601	140.25	SSW
10	USGS-425502078503701	0.00	-
11	USGS-425504078503001	0.00	-
12	USGS-425509078503501	0.00	-
13	USGS-425502078500101	1526.78	NE
14	USGS-425400078505901	25.21	SSW
15	USGS-425520078503801	1090.58	N
16	USGS-425512078511501	1565.90	NW
17	USGS-425354078511401	1289.12	SSW
18	USGS-425514078512501	2334.41	NW
19	USGS-425527078503001	1810.77	N
20	USGS-425501078493301	3608.04	ENE
21	USGS-425514078513301	2920.37	NW
22	USGS-425501078514801	3989.46	WNW
23	USGS-425456078515201	4280.95	WNW
24	USGS-425442078515701	4651.02	W
25	USGS-0421621003	2838.96	NW
26	USGS-425432078520101	4949.96	W
27	USGS-425334078503201	2715.14	S
28	USGS-425515078514401	3744.72	NW
29	USGS-425541078501901	3246.80	N
30	USGS-425334078500001	3792.37	SSE
31	USGS-425514078515401	4470.26	WNW
32	USGS-425328078502501	3450.18	S
33	USGS-425501078491201	5170.46	ENE
35	USGS-425531078514001	4043.28	NW
36	USGS-425514078520401	5210.98	WNW
37	USGS-425338078514701	4227.24	SW
38	USGS-425520078520101	5201.74	NW
39	USGS-425315078503401	4557.90	S
40	USGS-425550078494301	5052.63	NNE
41	USGS-425333078515701	5126.71	SW

Wells and Additional Sources Summary

Wells from NWIS

Map Key	ID	Distance (ft)	Direction
	No records found		

State Sources

Oil and Gas Wells

Map Key	API Well No	Distance (ft)	Direction
34	31029008400000	3593.30	NNE

Underground Injection Control Wells

Map Key	ID	Distance (ft)	Direction
	No records found		

Water Wells Database

Map Key	ID	Distance (ft)	Direction
	No records found		

Wells and Additional Sources Detail Report

USGS National Water Information System

Map Key	Direction	Distance (mi)	Distance (ft)	Elevation (ft)	DB
1	-	0.00	0.00	650.31	FED USGS

Reporting Agency: USGS New York Water Science Center
Site Number: USGS-425433078503701
Station Name: E 326
Site Type: Well: Test hole not completed as a well
Latitude: 42.90922458000000
Longitude: -78.84336790000000
Date Drilled:
Well Depth:
Well Depth Unit:
Well Hole Depth:
W Hole Depth Unit:
Formation Type:

Map Key	Direction	Distance (mi)	Distance (ft)	Elevation (ft)	DB
2	-	0.00	0.00	641.73	FED USGS

Reporting Agency: USGS New York Water Science Center
Site Number: USGS-425439078503801
Station Name: E 327
Site Type: Well: Test hole not completed as a well
Latitude: 42.91089120000000
Longitude: -78.84364570000000
Date Drilled:
Well Depth:
Well Depth Unit:
Well Hole Depth:
W Hole Depth Unit:
Formation Type:

Map Key	Direction	Distance (mi)	Distance (ft)	Elevation (ft)	DB
3	-	0.00	0.00	638.66	FED USGS

Reporting Agency: USGS New York Water Science Center
Site Number: USGS-425444078503501
Station Name: E 329
Site Type: Well: Test hole not completed as a well
Latitude: 42.91228010000000
Longitude: -78.84281240000000
Date Drilled:

Wells and Additional Sources Detail Report

Well Depth:
 Well Depth Unit:
 Well Hole Depth:
 W Hole Depth Unit:
 Formation Type:

Map Key	Direction	Distance (mi)	Distance (ft)	Elevation (ft)	DB
4	-	0.00	0.00	649.77	FED USGS

Reporting Agency: USGS New York Water Science Center
 Site Number: USGS-425426078504001
 Station Name: E 322
 Site Type: Well: Test hole not completed as a well
 Latitude: 42.90728014000000
 Longitude: -78.8442013000000
 Date Drilled:
 Well Depth:
 Well Depth Unit:
 Well Hole Depth:
 W Hole Depth Unit:
 Formation Type:

Map Key	Direction	Distance (mi)	Distance (ft)	Elevation (ft)	DB
5	-	0.00	0.00	645.74	FED USGS

Reporting Agency: USGS New York Water Science Center
 Site Number: USGS-425423078502601
 Station Name: E 318
 Site Type: Well
 Latitude: 42.90644680000000
 Longitude: -78.8403122000000
 Date Drilled:
 Well Depth:
 Well Depth Unit:
 Well Hole Depth:
 W Hole Depth Unit:
 Formation Type:

Map Key	Direction	Distance (mi)	Distance (ft)	Elevation (ft)	DB
6	-	0.00	0.00	635.24	FED USGS

Reporting Agency: USGS New York Water Science Center
 Site Number: USGS-425452078503901
 Station Name: E 332
 Site Type: Well: Test hole not completed as a well

Wells and Additional Sources Detail Report

Latitude: 42.91450230000000
 Longitude: -78.8439235000000
 Date Drilled:
 Well Depth:
 Well Depth Unit:
 Well Hole Depth:
 W Hole Depth Unit:
 Formation Type:

Map Key	Direction	Distance (mi)	Distance (ft)	Elevation (ft)	DB
7	-	0.00	0.00	644.08	FED USGS

Reporting Agency: USGS New York Water Science Center
 Site Number: USGS-425419078504301
 Station Name: E 315
 Site Type: Well: Test hole not completed as a well
 Latitude: 42.90533570000000
 Longitude: -78.8450346000000
 Date Drilled:
 Well Depth:
 Well Depth Unit:
 Well Hole Depth:
 W Hole Depth Unit:
 Formation Type:

Map Key	Direction	Distance (mi)	Distance (ft)	Elevation (ft)	DB
8	-	0.00	0.00	640.42	FED USGS

Reporting Agency: USGS New York Water Science Center
 Site Number: USGS-425413078504801
 Station Name: E 311
 Site Type: Well: Test hole not completed as a well
 Latitude: 42.90366905000000
 Longitude: -78.8464235000000
 Date Drilled:
 Well Depth:
 Well Depth Unit:
 Well Hole Depth:
 W Hole Depth Unit:
 Formation Type:

Map Key	Direction	Distance (mi)	Distance (ft)	Elevation (ft)	DB
9	SSW	0.03	140.25	650.88	FED USGS

Reporting Agency: USGS New York Water Science Center

Wells and Additional Sources Detail Report

Site Number: USGS-425413078505601
 Station Name: E2649
 Site Type: Well
 Latitude: 42.90366667000000
 Longitude: -78.84900000000000
 Date Drilled:
 Well Depth: 80
 Well Depth Unit: ft
 Well Hole Depth:
 W Hole Depth Unit:
 Formation Type:

Map Key	Direction	Distance (mi)	Distance (ft)	Elevation (ft)	DB
10	-	0.00	0.00	631.37	FED USGS

Reporting Agency: USGS New York Water Science Center
 Site Number: USGS-425502078503701
 Station Name: E 343
 Site Type: Well: Test hole not completed as a well
 Latitude: 42.91728008000000
 Longitude: -78.84336799000000
 Date Drilled:
 Well Depth:
 Well Depth Unit:
 Well Hole Depth:
 W Hole Depth Unit:
 Formation Type:

Map Key	Direction	Distance (mi)	Distance (ft)	Elevation (ft)	DB
11	-	0.00	0.00	630.73	FED USGS

Reporting Agency: USGS New York Water Science Center
 Site Number: USGS-425504078503001
 Station Name: E 344
 Site Type: Well: Test hole not completed as a well
 Latitude: 42.91783560000000
 Longitude: -78.84142348000000
 Date Drilled:
 Well Depth:
 Well Depth Unit:
 Well Hole Depth:
 W Hole Depth Unit:
 Formation Type:

Map Key	Direction	Distance (mi)	Distance (ft)	Elevation (ft)	DB
12	-	0.00	0.00	629.11	FED USGS

Wells and Additional Sources Detail Report

Reporting Agency: USGS New York Water Science Center
 Site Number: USGS-425509078503501
 Station Name: E 348
 Site Type: Well: Test hole not completed as a well
 Latitude: 42.91922450000000
 Longitude: -78.8428124000000
 Date Drilled:
 Well Depth:
 Well Depth Unit:
 Well Hole Depth:
 W Hole Depth Unit:
 Formation Type:

Map Key	Direction	Distance (mi)	Distance (ft)	Elevation (ft)	DB
13	NE	0.29	1,526.78	648.29	FED USGS

Reporting Agency: USGS New York Water Science Center
 Site Number: USGS-425502078500101
 Station Name: E 342
 Site Type: Well: Test hole not completed as a well
 Latitude: 42.91728010000000
 Longitude: -78.8333676000000
 Date Drilled:
 Well Depth:
 Well Depth Unit:
 Well Hole Depth:
 W Hole Depth Unit:
 Formation Type:

Map Key	Direction	Distance (mi)	Distance (ft)	Elevation (ft)	DB
14	SSW	0.00	25.21	629.93	FED USGS

Reporting Agency: USGS New York Water Science Center
 Site Number: USGS-425400078505901
 Station Name: E 302
 Site Type: Well: Test hole not completed as a well
 Latitude: 42.90005795000000
 Longitude: -78.8494791000000
 Date Drilled:
 Well Depth:
 Well Depth Unit:
 Well Hole Depth:
 W Hole Depth Unit:
 Formation Type:

Wells and Additional Sources Detail Report

Map Key	Direction	Distance (mi)	Distance (ft)	Elevation (ft)	DB
15	N	0.21	1,090.58	634.05	FED USGS

Reporting Agency: USGS New York Water Science Center
 Site Number: USGS-425520078503801
 Station Name: E 362
 Site Type: Well: Test hole not completed as a well
 Latitude: 42.92228000000000
 Longitude: -78.84364580000000
 Date Drilled:
 Well Depth:
 Well Depth Unit:
 Well Hole Depth:
 W Hole Depth Unit:
 Formation Type:

Map Key	Direction	Distance (mi)	Distance (ft)	Elevation (ft)	DB
16	NW	0.30	1,565.90	624.19	FED USGS

Reporting Agency: USGS New York Water Science Center
 Site Number: USGS-425512078511501
 Station Name: E 349
 Site Type: Well: Test hole not completed as a well
 Latitude: 42.92005778000000
 Longitude: -78.85392400000000
 Date Drilled:
 Well Depth:
 Well Depth Unit:
 Well Hole Depth:
 W Hole Depth Unit:
 Formation Type:

Map Key	Direction	Distance (mi)	Distance (ft)	Elevation (ft)	DB
17	SSW	0.24	1,289.12	631.23	FED USGS

Reporting Agency: USGS New York Water Science Center
 Site Number: USGS-425354078511401
 Station Name: E 299
 Site Type: Well: Test hole not completed as a well
 Latitude: 42.89839127000000
 Longitude: -78.85364590000000
 Date Drilled:
 Well Depth:
 Well Depth Unit:

Wells and Additional Sources Detail Report

Well Hole Depth:
W Hole Depth Unit:
Formation Type:

Map Key	Direction	Distance (mi)	Distance (ft)	Elevation (ft)	DB
18	NW	0.44	2,334.41	629.44	FED USGS

Reporting Agency: USGS New York Water Science Center
Site Number: USGS-425514078512501
Station Name: E 351
Site Type: Well: Test hole not completed as a well
Latitude: 42.92061330000000
Longitude: -78.85670180000000
Date Drilled:
Well Depth:
Well Depth Unit:
Well Hole Depth:
W Hole Depth Unit:
Formation Type:

Map Key	Direction	Distance (mi)	Distance (ft)	Elevation (ft)	DB
19	N	0.34	1,810.77	650.88	FED USGS

Reporting Agency: USGS New York Water Science Center
Site Number: USGS-425527078503001
Station Name: E 364
Site Type: Well: Test hole not completed as a well
Latitude: 42.92422448000000
Longitude: -78.84142350000000
Date Drilled:
Well Depth:
Well Depth Unit:
Well Hole Depth:
W Hole Depth Unit:
Formation Type:

Map Key	Direction	Distance (mi)	Distance (ft)	Elevation (ft)	DB
20	ENE	0.68	3,608.04	643.87	FED USGS

Reporting Agency: USGS New York Water Science Center
Site Number: USGS-425501078493301
Station Name: E 339
Site Type: Well: Test hole not completed as a well
Latitude: 42.91700239000000
Longitude: -78.82558960000000

Wells and Additional Sources Detail Report

Date Drilled:
 Well Depth:
 Well Depth Unit:
 Well Hole Depth:
 W Hole Depth Unit:
 Formation Type:

Map Key	Direction	Distance (mi)	Distance (ft)	Elevation (ft)	DB
21	NW	0.55	2,920.37	629.44	FED USGS

Reporting Agency: USGS New York Water Science Center
 Site Number: USGS-425514078513301
 Station Name: E 352
 Site Type: Well: Test hole not completed as a well
 Latitude: 42.92061330000000
 Longitude: -78.8589241000000
 Date Drilled:
 Well Depth:
 Well Depth Unit:
 Well Hole Depth:
 W Hole Depth Unit:
 Formation Type:

Map Key	Direction	Distance (mi)	Distance (ft)	Elevation (ft)	DB
22	WNW	0.76	3,989.46	630.61	FED USGS

Reporting Agency: USGS New York Water Science Center
 Site Number: USGS-425501078514801
 Station Name: E 340
 Site Type: Well: Test hole not completed as a well
 Latitude: 42.91700220000000
 Longitude: -78.8630909000000
 Date Drilled:
 Well Depth:
 Well Depth Unit:
 Well Hole Depth:
 W Hole Depth Unit:
 Formation Type:

Map Key	Direction	Distance (mi)	Distance (ft)	Elevation (ft)	DB
23	WNW	0.81	4,280.95	630.79	FED USGS

Reporting Agency: USGS New York Water Science Center
 Site Number: USGS-425456078515201
 Station Name: E 336

Wells and Additional Sources Detail Report

Site Type: Well: Test hole not completed as a well
 Latitude: 42.91561330000000
 Longitude: -78.8642020000000
 Date Drilled:
 Well Depth:
 Well Depth Unit:
 Well Hole Depth:
 W Hole Depth Unit:
 Formation Type:

Map Key	Direction	Distance (mi)	Distance (ft)	Elevation (ft)	DB
24	W	0.88	4,651.02	648.19	FED USGS

Reporting Agency: USGS New York Water Science Center
 Site Number: USGS-425442078515701
 Station Name: E 328
 Site Type: Well: Test hole not completed as a well
 Latitude: 42.91172445000000
 Longitude: -78.8655909000000
 Date Drilled:
 Well Depth:
 Well Depth Unit:
 Well Hole Depth:
 W Hole Depth Unit:
 Formation Type:

Map Key	Direction	Distance (mi)	Distance (ft)	Elevation (ft)	DB
25	NW	0.54	2,838.96	619.99	FED USGS

Reporting Agency: USGS New York Water Science Center
 Site Number: USGS-0421621003
 Station Name: SCAJQUADA CREEK AT FOREST LAWN CEM AT BUFFALO NY
 Site Type: Stream
 Latitude: 42.92366885000000
 Longitude: -78.8569797000000
 Date Drilled:
 Well Depth:
 Well Depth Unit:
 Well Hole Depth:
 W Hole Depth Unit:
 Formation Type:

Map Key	Direction	Distance (mi)	Distance (ft)	Elevation (ft)	DB
26	W	0.94	4,949.96	654.54	FED USGS

Wells and Additional Sources Detail Report

Reporting Agency: USGS New York Water Science Center
 Site Number: USGS-425432078520101
 Station Name: E 325
 Site Type: Well: Test hole not completed as a well
 Latitude: 42.90894669000000
 Longitude: -78.8667020000000
 Date Drilled:
 Well Depth:
 Well Depth Unit:
 Well Hole Depth:
 W Hole Depth Unit:
 Formation Type:

Map Key	Direction	Distance (mi)	Distance (ft)	Elevation (ft)	DB
27	S	0.51	2,715.14	606.81	FED USGS

Reporting Agency: USGS New York Water Science Center
 Site Number: USGS-425334078503201
 Station Name: E 290
 Site Type: Well: Test hole not completed as a well
 Latitude: 42.89283580000000
 Longitude: -78.8419788000000
 Date Drilled:
 Well Depth:
 Well Depth Unit:
 Well Hole Depth:
 W Hole Depth Unit:
 Formation Type:

Map Key	Direction	Distance (mi)	Distance (ft)	Elevation (ft)	DB
28	NW	0.71	3,744.72	626.86	FED USGS

Reporting Agency: USGS New York Water Science Center
 Site Number: USGS-425515078514401
 Station Name: E 358
 Site Type: Well: Test hole not completed as a well
 Latitude: 42.92089107000000
 Longitude: -78.8619798000000
 Date Drilled:
 Well Depth:
 Well Depth Unit:
 Well Hole Depth:
 W Hole Depth Unit:
 Formation Type:

Map Key	Direction	Distance (mi)	Distance (ft)	Elevation (ft)	DB
---------	-----------	---------------	---------------	----------------	----

Wells and Additional Sources Detail Report

29 N 0.61 3,246.80 660.96 FED USGS

Reporting Agency: USGS New York Water Science Center
 Site Number: USGS-425541078501901
 Station Name: E 369
 Site Type: Well
 Latitude: 42.92811336000000
 Longitude: -78.8383679000000
 Date Drilled:
 Well Depth: 90.0
 Well Depth Unit: ft
 Well Hole Depth:
 W Hole Depth Unit:
 Formation Type: Onondaga Limestone

Map Key	Direction	Distance (mi)	Distance (ft)	Elevation (ft)	DB
30	SSE	0.72	3,792.37	606.25	FED USGS

Reporting Agency: USGS New York Water Science Center
 Site Number: USGS-425334078500001
 Station Name: E1168
 Site Type: Well
 Latitude: 42.89283586000000
 Longitude: -78.8330896000000
 Date Drilled: 19410101
 Well Depth: 110
 Well Depth Unit: ft
 Well Hole Depth:
 W Hole Depth Unit:
 Formation Type: Bedrock

Map Key	Direction	Distance (mi)	Distance (ft)	Elevation (ft)	DB
31	WNW	0.85	4,470.26	626.94	FED USGS

Reporting Agency: USGS New York Water Science Center
 Site Number: USGS-425514078515401
 Station Name: E 353
 Site Type: Well: Test hole not completed as a well
 Latitude: 42.92061328000000
 Longitude: -78.8647576800000
 Date Drilled:
 Well Depth:
 Well Depth Unit:
 Well Hole Depth:
 W Hole Depth Unit:

Wells and Additional Sources Detail Report

Formation Type:

Map Key	Direction	Distance (mi)	Distance (ft)	Elevation (ft)	DB
32	S	0.65	3,450.18	601.56	FED USGS

Reporting Agency: USGS New York Water Science Center
Site Number: USGS-425328078502501
Station Name: E1169
Site Type: Well
Latitude: 42.89116917000000
Longitude: -78.8400343000000
Date Drilled: 19360101
Well Depth: 60
Well Depth Unit: ft
Well Hole Depth:
W Hole Depth Unit:
Formation Type: Bedrock

Map Key	Direction	Distance (mi)	Distance (ft)	Elevation (ft)	DB
33	ENE	0.98	5,170.46	643.87	FED USGS

Reporting Agency: USGS New York Water Science Center
Site Number: USGS-425501078491201
Station Name: E 338
Site Type: Well: Test hole not completed as a well
Latitude: 42.91700240000000
Longitude: -78.8197560000000
Date Drilled:
Well Depth:
Well Depth Unit:
Well Hole Depth:
W Hole Depth Unit:
Formation Type:

Map Key	Direction	Distance (mi)	Distance (ft)	Elevation (ft)	DB
35	NW	0.77	4,043.28	585.25	FED USGS

Reporting Agency: USGS New York Water Science Center
Site Number: USGS-425531078514001
Station Name: E 365
Site Type: Well
Latitude: 42.92533548000000
Longitude: -78.8608687000000
Date Drilled:
Well Depth:

Wells and Additional Sources Detail Report

Well Depth Unit:
 Well Hole Depth:
 W Hole Depth Unit:
 Formation Type:

Map Key	Direction	Distance (mi)	Distance (ft)	Elevation (ft)	DB
36	WNW	0.99	5,210.98	629.36	FED USGS

Reporting Agency: USGS New York Water Science Center
 Site Number: USGS-425514078520401
 Station Name: E 354
 Site Type: Well: Test hole not completed as a well
 Latitude: 42.92061326000000
 Longitude: -78.86753560000000
 Date Drilled:
 Well Depth:
 Well Depth Unit:
 Well Hole Depth:
 W Hole Depth Unit:
 Formation Type:

Map Key	Direction	Distance (mi)	Distance (ft)	Elevation (ft)	DB
37	SW	0.80	4,227.24	617.55	FED USGS

Reporting Agency: USGS New York Water Science Center
 Site Number: USGS-425338078514701
 Station Name: E 292
 Site Type: Well: Test hole not completed as a well
 Latitude: 42.89394680000000
 Longitude: -78.86281289000000
 Date Drilled:
 Well Depth:
 Well Depth Unit:
 Well Hole Depth:
 W Hole Depth Unit:
 Formation Type:

Map Key	Direction	Distance (mi)	Distance (ft)	Elevation (ft)	DB
38	NW	0.99	5,201.74	625.88	FED USGS

Reporting Agency: USGS New York Water Science Center
 Site Number: USGS-425520078520101
 Station Name: E2365
 Site Type: Well
 Latitude: 42.92246944000000

Wells and Additional Sources Detail Report

Longitude: -78.8671083000000
 Date Drilled:
 Well Depth: 50
 Well Depth Unit: ft
 Well Hole Depth:
 W Hole Depth Unit:
 Formation Type: Bedrock

Map Key	Direction	Distance (mi)	Distance (ft)	Elevation (ft)	DB
39	S	0.86	4,557.90	598.65	FED USGS

Reporting Agency: USGS New York Water Science Center
 Site Number: USGS-425315078503401
 Station Name: E4041
 Site Type: Well
 Latitude: 42.88760830000000
 Longitude: -78.8428583000000
 Date Drilled:
 Well Depth: 62
 Well Depth Unit: ft
 Well Hole Depth:
 W Hole Depth Unit:
 Formation Type: Bedrock

Map Key	Direction	Distance (mi)	Distance (ft)	Elevation (ft)	DB
40	NNE	0.96	5,052.63	667.82	FED USGS

Reporting Agency: USGS New York Water Science Center
 Site Number: USGS-425550078494301
 Station Name: E 376
 Site Type: Well: Test hole not completed as a well
 Latitude: 42.93061339000000
 Longitude: -78.8283675800000
 Date Drilled:
 Well Depth:
 Well Depth Unit:
 Well Hole Depth:
 W Hole Depth Unit:
 Formation Type:

Map Key	Direction	Distance (mi)	Distance (ft)	Elevation (ft)	DB
41	SW	0.97	5,126.71	615.34	FED USGS

Reporting Agency: USGS New York Water Science Center
 Site Number: USGS-425333078515701

Wells and Additional Sources Detail Report

Station Name: E 288
 Site Type: Well: Test hole not completed as a well
 Latitude: 42.89255790000000
 Longitude: -78.8655907000000
 Date Drilled:
 Well Depth:
 Well Depth Unit:
 Well Hole Depth:
 W Hole Depth Unit:
 Formation Type:

Oil and Gas Wells

Map Key	Direction	Distance (mi)	Distance (ft)	Elevation (ft)	DB
34	NNE	0.68	3,593.30	677.63	OGW

API Well No:	31029008400000	Operator No:	9041
Well Name:	City Hospital Grounds 1	Company Name:	Buffalo City of
Well Status:	UM	Financial Security:	False
Well Status Desc:	Unknown Not Found	Integration:	
Well Type:	GW	State Lease:	NA
Well Type Desc:	Gas Wildcat	Hole:	840
Well Compl. Dt.:		Slant:	Vertical
Original Well Type:	NL	Elevation:	680
General Well Status:	Unplugged Well	Confidential:	Pre-1989 Well (N/A)
General Well Type:	Gas Well	Side Trck:	0
Date Well Plugged:		Completion:	0
Well Confid. Dt.:		Kick Off:	0
Date Status:		Map Symbol Cd.:	GW
Dt Hearing:		Surface Location:	SURF
Dt Mod:	2019-05-08 11:00:49.137000000	Surface Longitude:	-78.832340000000002
Permit Appl. Dt.:		Surface Latitude:	42.927729999999997
Permit Issued:		Bottom Hole Loc.:	BH
Permit Fee:	0	Bottom Hole Long.:	-78.832340000000002
Date Spudded:		Bottom Hole Lat.:	42.927729999999997
Date Total Depth:		Spacing Acres:	
Measured Depth:	3420	Town:	Buffalo
Drilled Depth:	3420	Quad:	Buffalo NE
Proposed Depth:	0	Quad Description:	E
True Vertical Depth:	3420	County:	Erie
Depth Fee:	0	Cnty:	29
Producing Name:	Buffalo	Region:	9
Produc. Formation:	Medina	Location Verified:	NO
Obj. Formation:	Not Applicable		
Spacing:			
Map Symbol Desc.:	Gas Well		
Link:	http://www.dec.ny.gov/cfm/xtapps/GasOil/search/wells/index.cfm?api=31029008400000		

Radon Information

This section lists any relevant radon information found for the target property.

Federal EPA Radon Zone for *ERIE* County: **1**

Zone 1: Counties with predicted average indoor radon screening levels greater than 4 pCi/L

Zone 2: Counties with predicted average indoor radon screening levels from 2 to 4 pCi/L

Zone 3: Counties with predicted average indoor radon screening levels less than 2 pCi/L

Federal Area Radon Information for *ERIE* County

No Measures/Homes:	4671
Geometric Mean:	14.2
Arithmetic Mean:	4.4
Median:	1.1
Standard Deviation:	1.3
Maximum:	371.9
% >4 pCi/L:	18
% >20 pCi/L:	4
Notes on Data Table:	Table 1. Screening indoor radon data compiled by the New York State Department of Health. Data represent 1-7 day charcoal canister measurements from the lowest level of each home tested.

Federal Sources

FEMA National Flood Hazard Layer

FEMA FLOOD

The National Flood Hazard Layer (NFHL) data incorporates Flood Insurance Rate Map (FIRM) databases published by the Federal Emergency Management Agency (FEMA), and any Letters Of Map Revision (LOMRs) that have been issued against those databases since their publication date. The FIRM Database is the digital, geospatial version of the flood hazard information shown on the published paper FIRMs. The FIRM Database depicts flood risk information and supporting data used to develop the risk data. The FIRM Database is derived from Flood Insurance Studies (FISs), previously published FIRMs, flood hazard analyses performed in support of the FISs and FIRMs, and new mapping data, where available.

Indoor Radon Data

INDOOR RADON

Indoor radon measurements tracked by the Environmental Protection Agency(EPA) and the State Residential Radon Survey.

Public Water Systems Violations and Enforcement Data

PWSV

List of drinking water violations and enforcement actions from the Safe Drinking Water Information System (SDWIS) made available by the Drinking Water Protection Division of the US EPA's Office of Groundwater and Drinking Water. Enforcement sensitive actions are not included in the data released by the EPA. Address information provided in SWDIS may correspond either with the physical location of the water system, or with a contact address.

Radon Zone Level

RADON ZONE

Areas showing the level of Radon Zones (level 1, 2 or 3) by county. This data is maintained by the Environmental Protection Agency (EPA).

Safe Drinking Water Information System (SDWIS)

SDWIS

The Safe Drinking Water Information System (SDWIS) contains information about public water systems as reported to US Environmental Protection Agency (EPA) by the states. Addresses may correspond with the location of the water system, or with a contact address.

Soil Survey Geographic database

SSURGO

The Soil Survey Geographic database (SSURGO) contains information about soil as collected by the National Cooperative Soil Survey at the Natural Resources Conservation Service (NRCS). Soil maps outline areas called map units. The map units are linked to soil properties in a database. Each map unit may contain one to three major components and some minor components.

U.S. Fish & Wildlife Service Wetland Data

US WETLAND

The U.S. Fish & Wildlife Service Wetland layer represents the approximate location and type of wetlands and deepwater habitats in the United States.

USGS Current Topo

US TOPO

US Topo topographic maps are produced by the National Geospatial Program of the U.S. Geological Survey (USGS). The project was launched in late 2009, and the term "US Topo" refers specifically to quadrangle topographic maps published in 2009 and later.

USGS Geology

US GEOLOGY

Seamless maps depicting geological information provided by the United States Geological Survey (USGS).

USGS National Water Information System

FED USGS

The U.S. Geological Survey (USGS)'s National Water Information System (NWIS) is the nation's principal repository of water resources data. This database includes comprehensive information of well-construction details, time-series data for gage height, streamflow, groundwater level, and precipitation and water use data.

Wells from NWIS

FED USGS

The U.S. Geological Survey's National Water Information System (NWIS) is the nation's principal repository of water resources data. The NWIS includes comprehensive information of well-construction details, time-series data for gage height, streamflow, groundwater level, and precipitation and water use data. This NWIS dataset contains select Site Types from the overall NWIS Sites data, limited to the following Group Site Types only: Groundwater Group Site Types: Well, Collector or Ranney type well, Hyporheic-zone well,

Appendix

Interconnected Wells, Multiple wells; Spring Group Site Type: Spring; and Other Group Site Types: Aggregate groundwater use, Cistern.

State Sources

Oil and Gas Wells

OGW

The Division of Mineral Resources maintains a data management system on wells regulated under the Oil, Gas and Solution Mining Law (OGSML). To assist the Division in the regulation of wells subject to the OGSML, a database of the wells was created in the early 1980's and significantly upgraded in 1998 by the adoption of the Risk Based Data Management System. This system provides information on well ownership, well owners and operators, registered driller, pluggers and companies that provide financial security instruments.

Regulatory Freshwater Wetlands

WETLAND

The Regulatory Freshwater Wetlands data are a set of ARC/INFO coverages composed of polygonal and linear features. Coverages are based on official New York State Freshwater Wetlands Maps as described in Article 24-0301 of the Environmental Conservation Law. Coverages are not, however, a legal substitute for the official maps. Coverages are available on a county basis for all areas of New York State outside the Adirondack Park. This dataset is provided by New York State Department of Environmental Conservation.

Underground Injection Control Wells

UIC

A well permit is required from the Division of Mineral Resources for any brine disposal well deeper than 500 feet. This includes any operation to drill, deepen, plug back or convert a well. Regardless of well depth, the NYSDEC Division of Water must be contacted for a determination of whether a SPDES permit is necessary to operate any brine disposal well.

Water Wells Database

WATER WELLS

The New York State Department of Environmental Conservation (DEC) Bureau of Water Resource Management works to protect, manage, and conserve New York State's groundwater and surface water supply sources, develop management strategies to enhance and protect these waters, and protect both the groundwater and surface water quality in the New York City Watershed and other major watersheds. This dataset does not include information on wells located in Nassau, Suffolk, Kings, and Queens counties.

Liability Notice

Reliance on information in Report: The Physical Setting Report (PSR) DOES NOT replace a full Phase I Environmental Site Assessment but is solely intended to be used as a review of environmental databases and physical characteristics for the site or adjacent properties.

License for use of information in Report: No page of this report can be used without this cover page, this notice and the project property identifier. The information in Report(s) may not be modified or re-sold.

Your Liability for misuse: Using this Service and/or its reports in a manner contrary to this Notice or your agreement will be in breach of copyright and contract and ERIS may obtain damages for such mis-use, including damages caused to third parties, and gives ERIS the right to terminate your account, rescind your license to any previous reports and to bar you from future use of the Service.

No warranty of Accuracy or Liability for ERIS: The information contained in this report has been produced by ERIS Information Inc. ("ERIS") using various sources of information, including information provided by Federal and State government departments. The report applies only to the address and up to the date specified on the cover of this report, and any alterations or deviation from this description will require a new report. This report and the data contained herein does not purport to be and does not constitute a guarantee of the accuracy of the information contained herein and does not constitute a legal opinion nor medical advice. Although ERIS has endeavored to present you with information that is accurate, ERIS Information Inc. disclaims, any and all liability for any errors, omissions, or inaccuracies in such information and data, whether attributable to inadvertence, negligence or otherwise, and for any consequences arising therefrom. Liability on the part of ERIS is limited to the monetary value paid for this report.

Trademark and Copyright: You may not use the ERIS trademarks or attribute any work to ERIS other than as outlined above. This Service and Report(s) are protected by copyright owned by ERIS Information Inc. Copyright in data used in the Service or Report(s) (the "Data") is owned by ERIS or its licensors. The Service, Report(s) and Data may not be copied or reproduced in whole or in any substantial part without prior written consent of ERIS.



TOPOGRAPHIC MAPS

Project Property: Kensington Expressway Project
Kensington Expressway
Buffalo NY None

Project No: Project #20220255/P.O. 1915

Requested By: Watts Architecture & Engineering

Order No: 23013000672

Date Completed: January 30, 2023

We have searched USGS collections of current topographic maps and historical topographic maps for the project property. Below is a list of maps found for the project property and adjacent area. Maps are from 7.5 and 15 minute topographic map series, if available.

Year	Map Series
2019	7.5
2016	7.5
2013	7.5
1965	7.5
1950	7.5
1948	7.5
1948	15
1901	15
1894	15

Topographic Map Symbology for the maps may be available in the following documents:

Pre-1947

[Page 223 of 1918 Topographic Instructions](#)

[Page 130 of 1928 Topographic Instructions](#)

1947-2009

[Topographic Map Symbols](#)

2009-present

[US Topo Map Symbols](#)

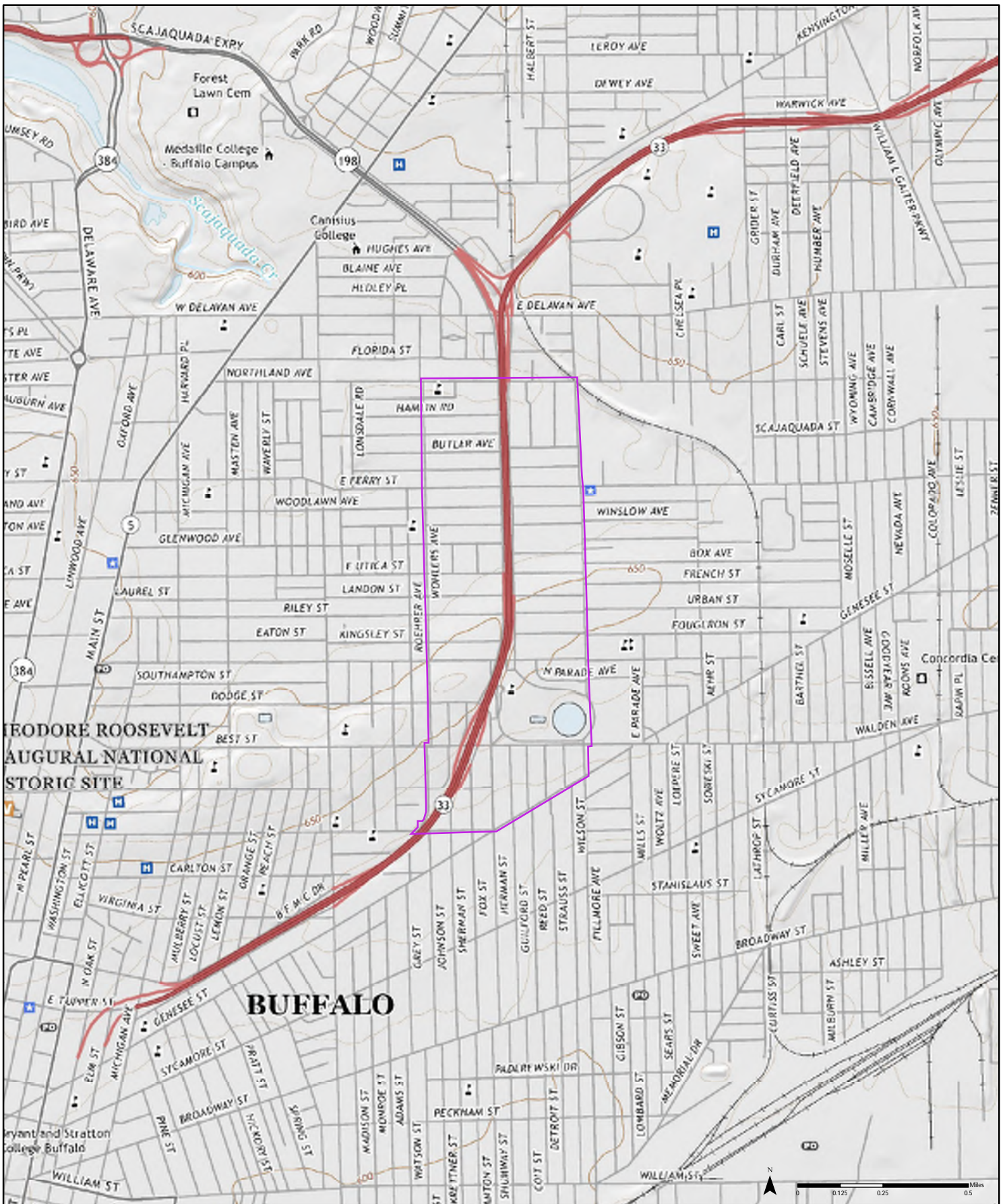
Topographic Maps included in this report are produced by the USGS and are to be used for research purposes including a phase I report. Maps are not to be resold as commercial property.

No warranty of Accuracy or Liability for ERIS: The information contained in this report has been produced by ERIS Information Inc.(in the US) and ERIS Information Limited Partnership (in Canada), both doing business as 'ERIS', using Topographic Maps produced by the USGS. This maps contained herein does not purport to be and does not constitute a guarantee of the accuracy of the information contained herein. Although ERIS has endeavored to present you with information that is accurate, ERIS disclaims, any and all liability for any errors, omissions, or inaccuracies in such information and data, whether attributable to inadvertence, negligence or otherwise, and for any consequences arising therefrom. Liability on the part of ERIS is limited to the monetary value paid for this report.

Environmental Risk Information Services

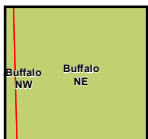
A division of Glacier Media Inc.

1.866.517.5204 | info@erisinfo.com | erisinfo.com



2019

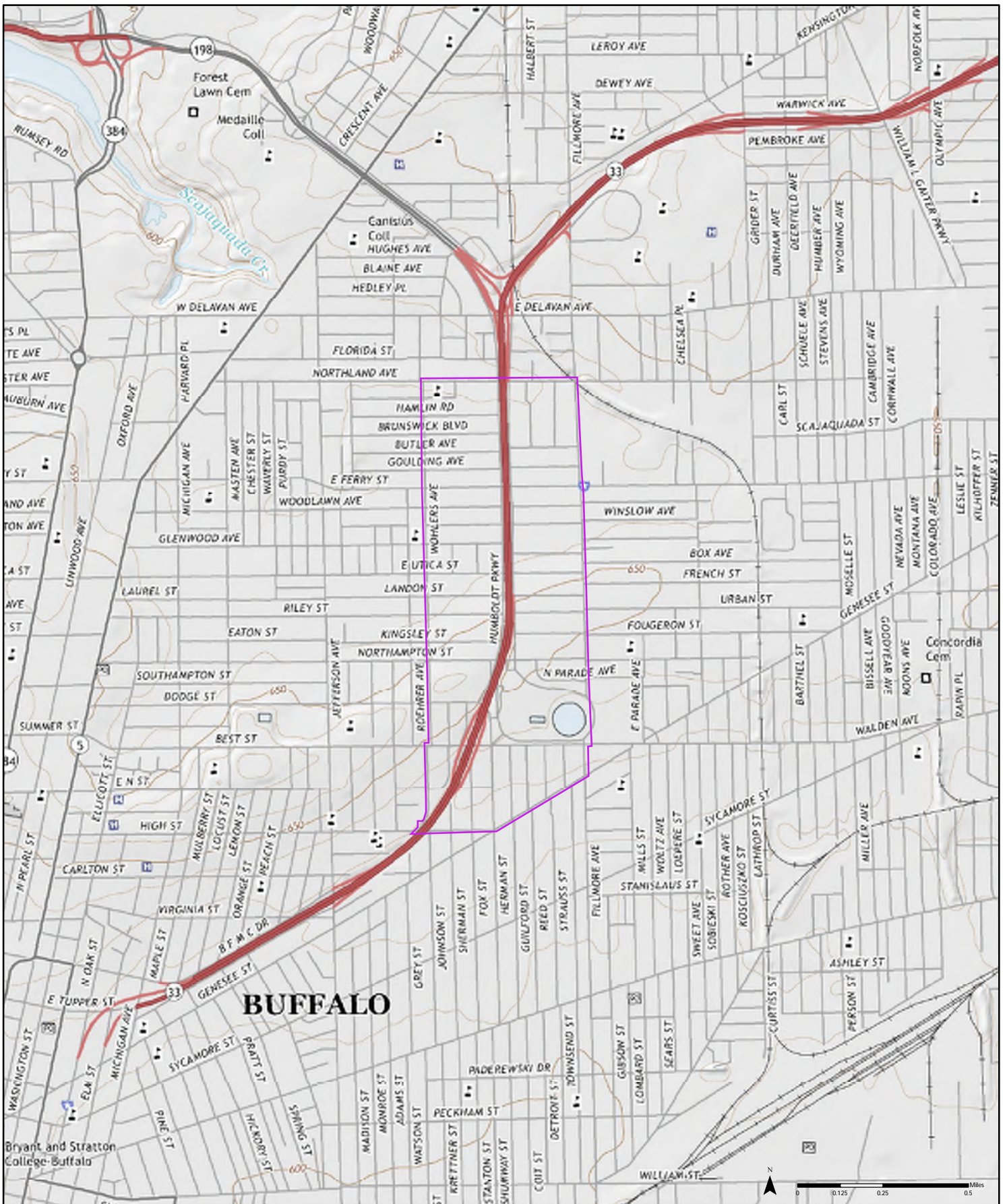
Order No. 23013000672



Available Quadrangle(s): Buffalo NE, NY

Source: USGS 7.5 Minute Topographic Map






2016

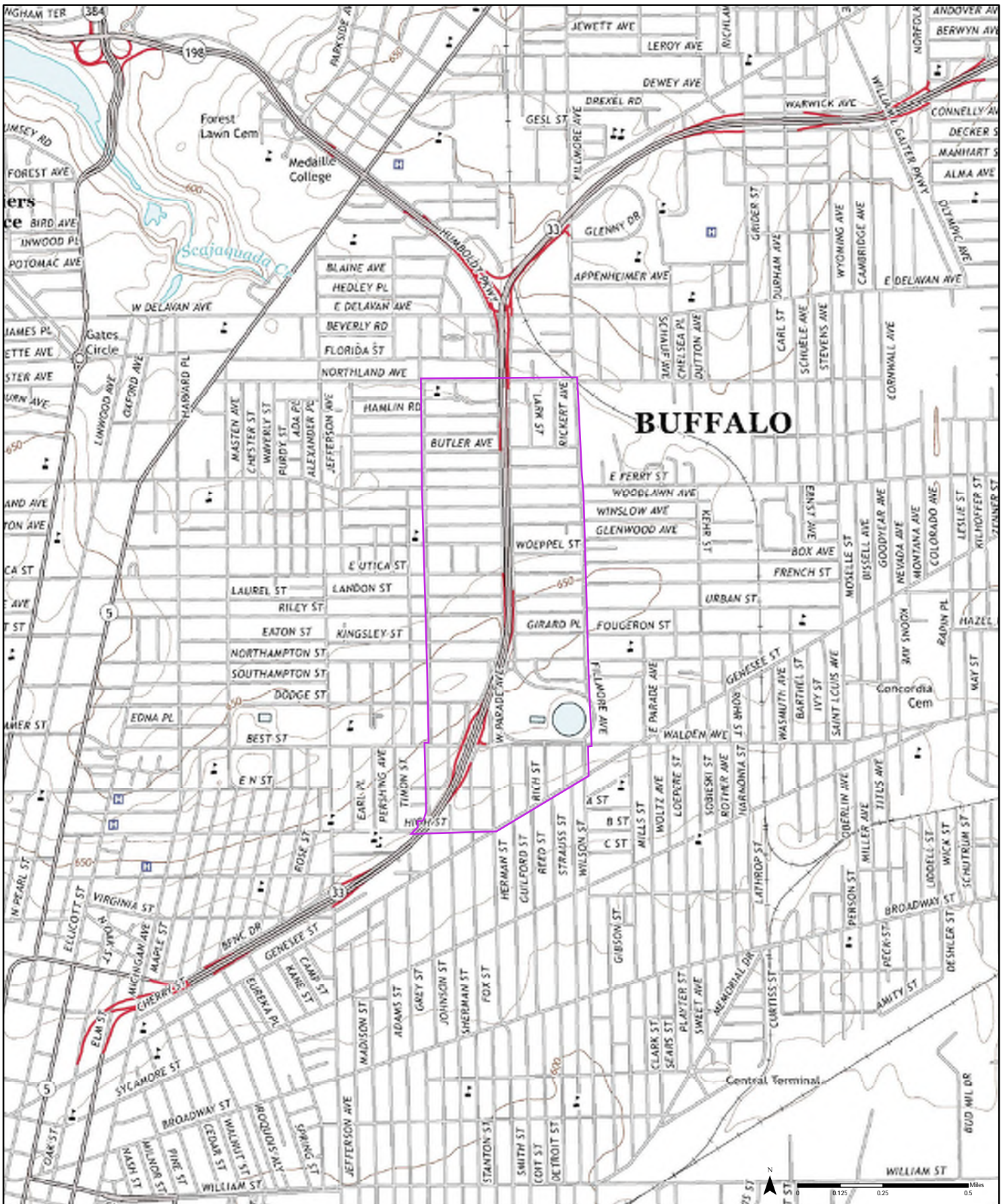
Order No. 23013000672

Available Quadrangle(s): Buffalo NE, NY



Source: USGS 7.5 Minute Topographic Map





2013

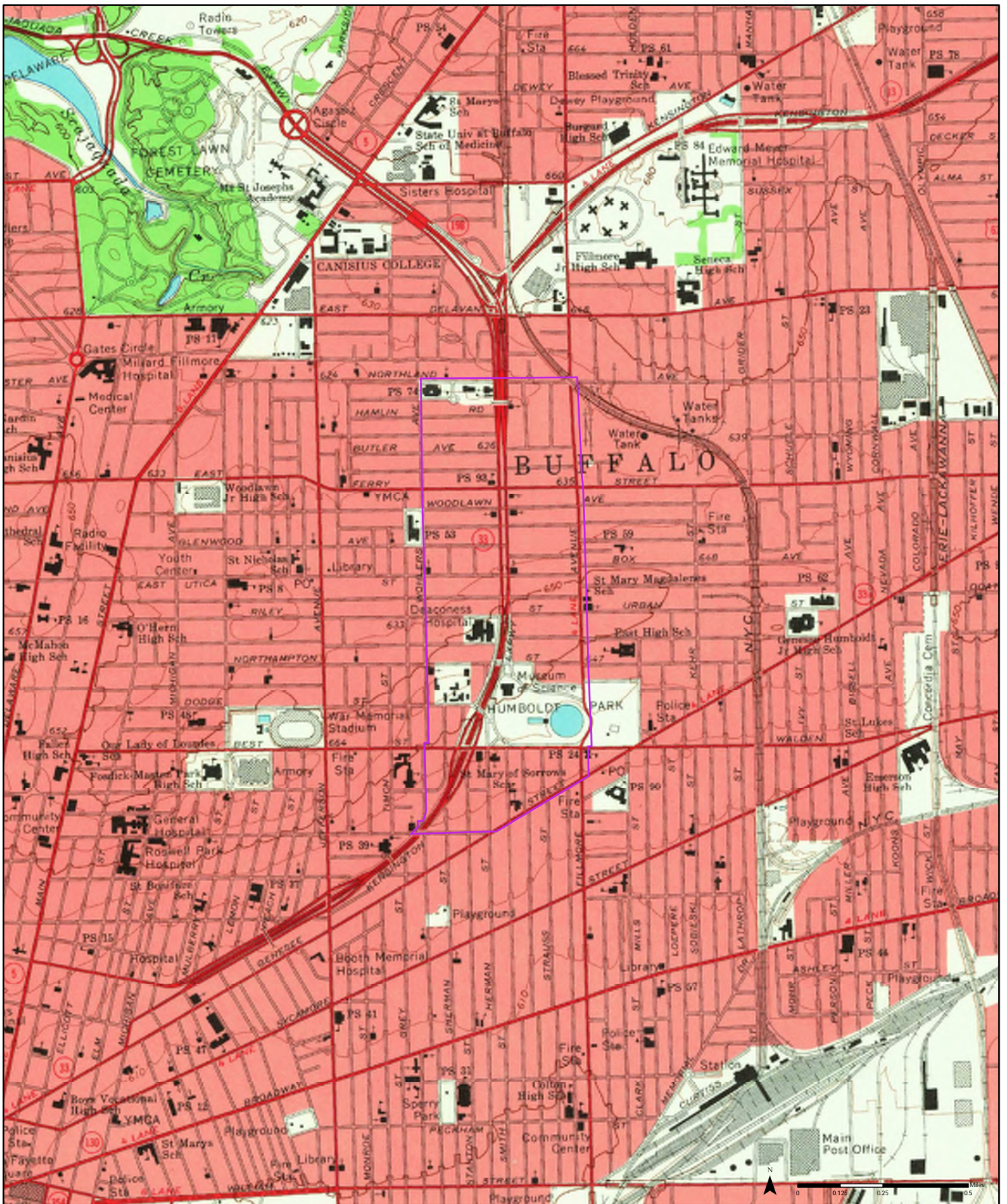
Order No. 23013000672

Available Quadrangle(s): Buffalo NE, NY



Source: USGS 7.5 Minute Topographic Map

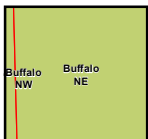




1965

(1-1965) Aerial Photo Year: 1942

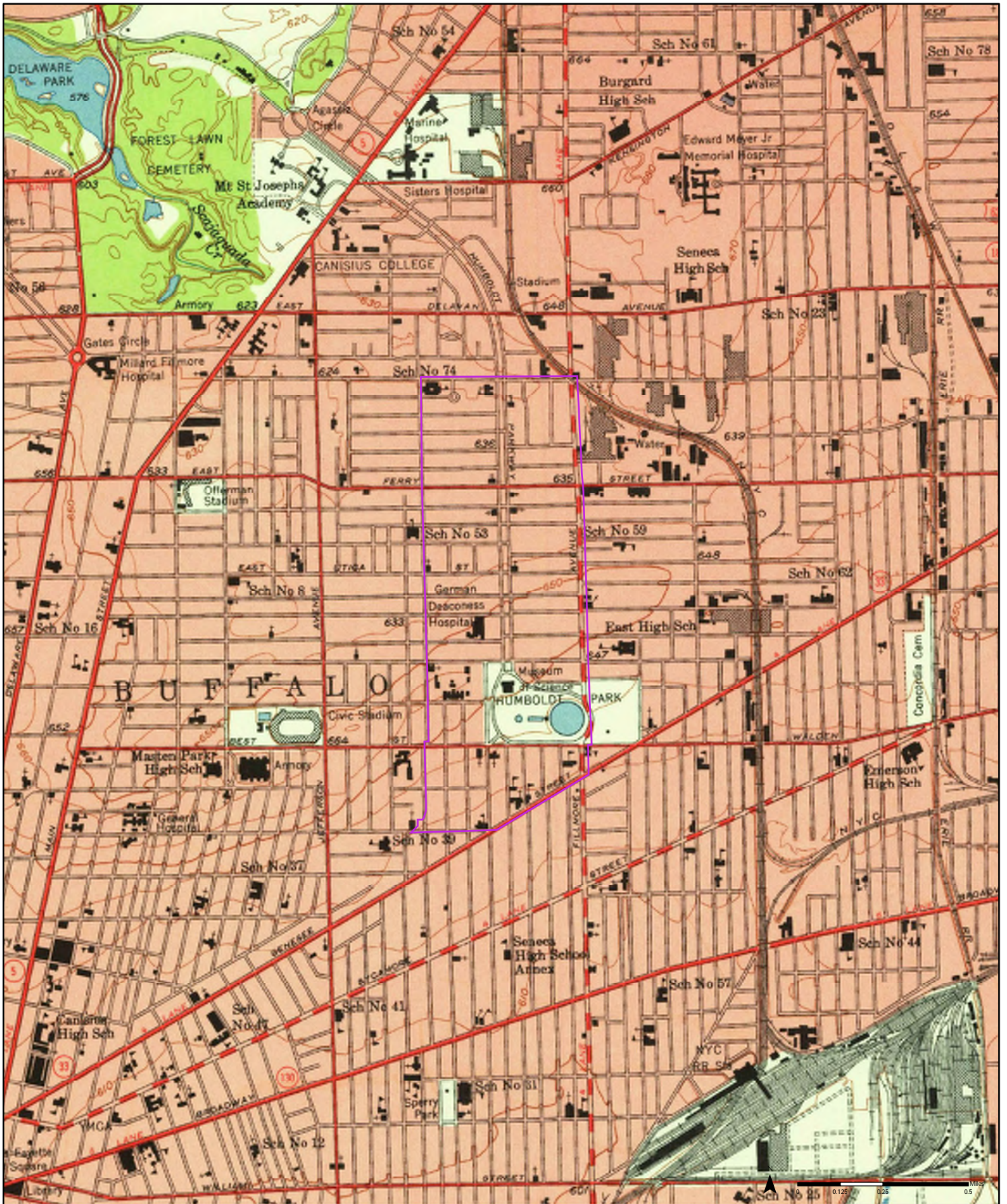
Order No. 2301300672



Available Quadrangle(s): Buffalo NE, NY (1-1965)

Source: USGS 7.5 Minute Topographic Map

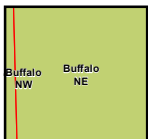




1950

(1-1950)
Aerial Photo Year: 1942

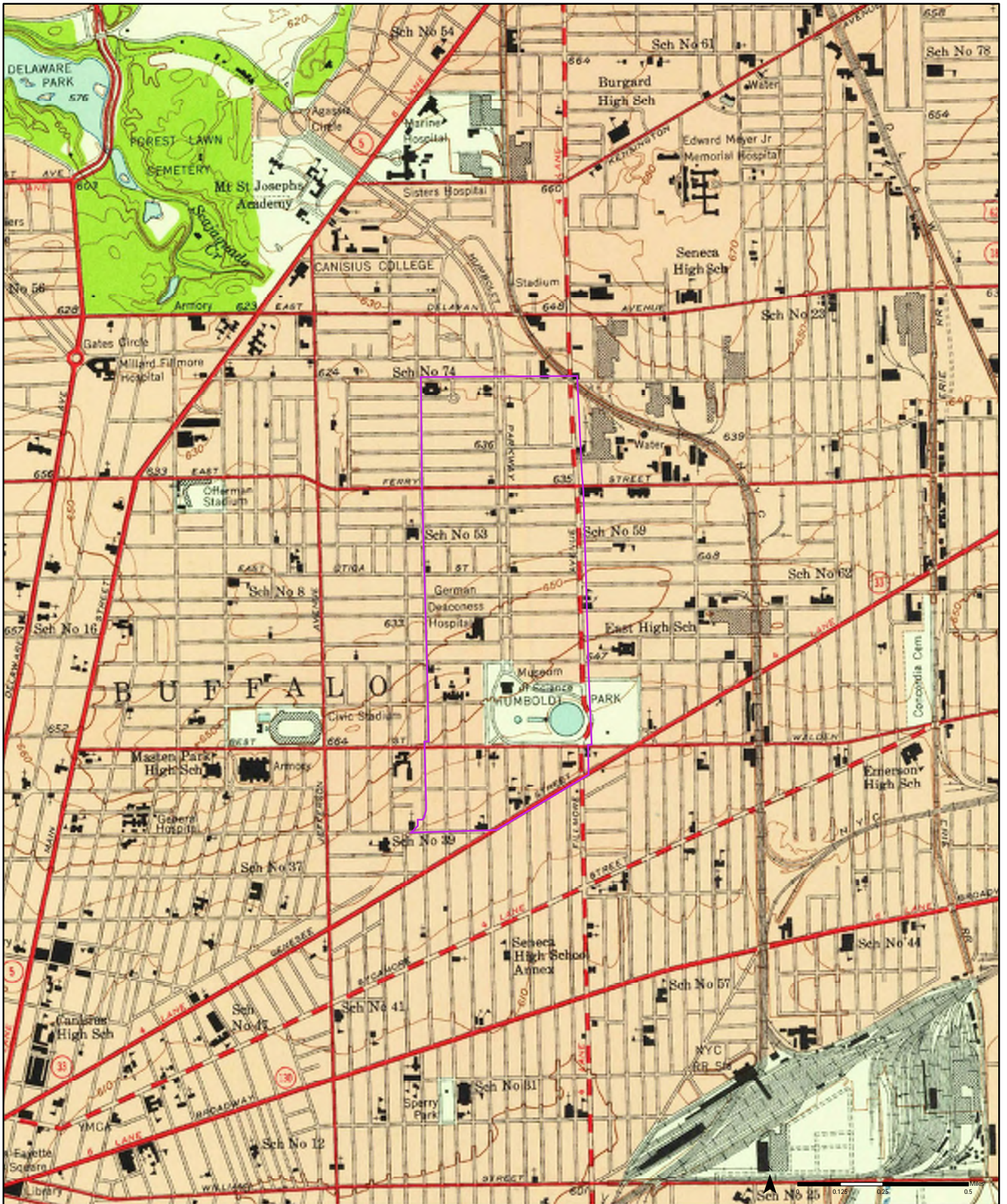
Order No. 23013000672



Available Quadrangle(s): Buffalo NE, NY(1-1950)



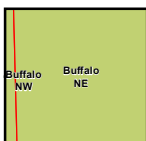
Source: USGS 7.5 Minute Topographic Map



1948

(1-1948)
Aerial Photo Year: 1942

Order No. 2301300672



Available Quadrangle(s): Buffalo NE, NY(1-1948)

Source: USGS 7.5 Minute Topographic Map

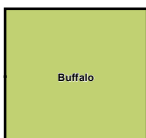




1948

(1-1948)
Aerial Photo Year: 1942

Order No. 23013000672



Available Quadrangle(s): Buffalo, NY(1-1948)

Source: USGS 15 Minute Topographic Map





1901

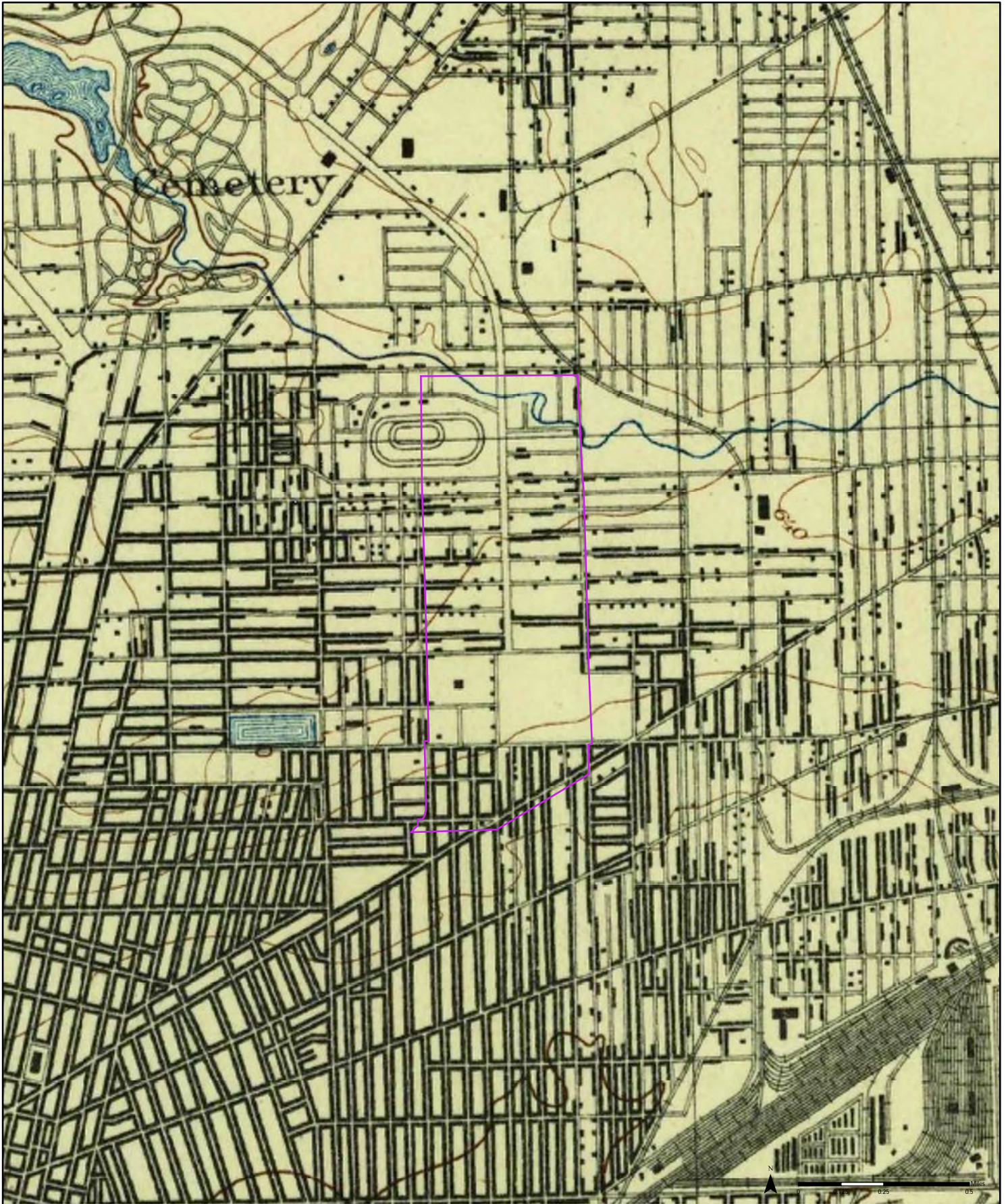
Order No. 23013000672



Available Quadrangle(s): Buffalo, NY

Source: USGS 15 Minute Topographic Map





1894

Order No. 23013000672



Available Quadrangle(s): Buffalo, NY

Source: USGS 15 Minute Topographic Map



Appendix B – Photographs



Photo 1 – 545 East Utica Street (3.1.4) - This site is currently a residential property and consists of one building and associated yard.



Photo 2 – 866 Humboldt Parkway (3.1.5) - This site is currently a residential property and consists of one building and associated yard.



Photo 3 – 1001 Humboldt Parkway (3.1.6) – This site is currently a mostly vacant lot and consists of one small shed/building and associated yard/grassy areas.



Photo 4 – MLK Greenhouse Humboldt Parkway (3.1.8) - This site is currently a greenhouse located within Martin Luther King Park and consists of one building and the surrounding yard.



Photo 5 – 1020 Humboldt Parkway (3.1.12) - This site is currently the Buffalo Museum of Science located within Martin Luther King Jr. Park and consists of one building and associated lawns.



Photo 6 – 1345 Fillmore Avenue (3.1.13) - This site is currently used as a dry cleaner entitled Nino's Cleaners and consists of one building and a parking lot.



Photo 7 – 1270 Fillmore Avenue (3.1.15) - This site is currently operated by O.D.'s Grocery Store. The site consists of one large building and associated parking lot.



Photo 8 – 759 Humboldt Parkway (3.1.17) - This site is currently a state owned pumphouse used to prevent flooding on Kensington Expressway and consists of one building and the surrounding yard.



Photo 9 – 564 Dodge Street (3.1.18) - This site is currently operated by St Martin Village as a Seminary. The site consists of 11 buildings of all different shapes and sizes and associated lawns and parking lots.



Photo 10 – 1207 Fillmore Avenue (3.1.20) - This site is currently a vacant lawn with no buildings.



Photo 11 – Humboldt Parkway and East Ferry Street (3.1.21) – A NYSDEC Spill Report Database record was identified for this intersection.



Photo 12 – 1507 Fillmore Avenue (3.1.26) - This site is currently operated by Ferry Express 5, a gas station. The site consists of one building, pump islands, and an associated parking lot.



Photo 13 – 1 Martin Luther King Jr Park (3.1.27) - This site is currently operated as Dr. Charles R. Drew Science Magnet School, a high school. The building is operated as both a public school, and the Buffalo Museum of Science. The site consists of one large building, an associated parking lot, and associated fields.



Photo 14 – 571 Best Street (3.1.30) - This site is currently operated as Hymans Auto Service and Repair, an auto repair shop. The site consists of one building and an associated parking lot.





Photo 15 – Best Street and Norway Park (3.1.31) - This site is currently located at the intersection of Best Street and Norway Park. This site contains a manhole which functions as a Niagara Mohawk access point.



Photo 16 – 775 Best Street (3.1.33) - This site is currently operated as P.S. 59, Dr. Charles R. Drew Science Magnet Annex, an annex of a public school. The property consists of one large building, a parking area, and a lawn.



Photo 17 – 1055 Genesee Street (3.1.36) - This site was previously operated as a NOCO gas station, but it is currently part of a parking lot connected to a Dollar General.



Photo 18 – 1625 Fillmore Avenue (3.1.39) - This site is currently a commercial property and consists of one building and associated parking lot.



Photo 19 – 126 Donaldson Road (3.1.41) - This site is currently operated as Hamlin Park Public School and consists of one large building and associated parking lot.



Photo 20 – 1490 Fillmore Avenue (3.1.48) - This site is currently operated by Kim's Kitchen Chinese Takeout as a restaurant but was historically a gas station. The site currently consists of one single-story building and associated parking lot.



Photo 21 – 473 East Ferry Street (3.1.49) - This site is currently operated by Sunoco as a gas station. The site consists of one building, pump islands, and associated parking lot.



Photo 22 – 473 East Ferry Street (3.1.49) - This site is currently operated by Sunoco as a gas station. The site consists of one building, pump islands, and associated parking lot.



Photo 23 – 908 Genesee Street (3.1.50) - This site is currently vacant, but was previously operated as an electric motors and DLRS repair shop. The site consists of one single-story building and associated parking lot.



Photo 24 – 630 High Street (3.1.51) - This site is currently vacant land. The site was previously occupied by a warehouse which was demolished circa 2010. The site consists of a vacant field, and a dirt path leading to the shops north of the site.



Photo 25 – 1235 Fillmore Avenue (3.2.1) - This site is currently vacant but was previously a gas station. The site consists of one building and an associated parking lot.



Photo 26 – 1385 Fillmore Avenue (3.2.3) - This site is currently vacant but was previously a Dry Cleaner. The site consists of one building and an associated parking lot.

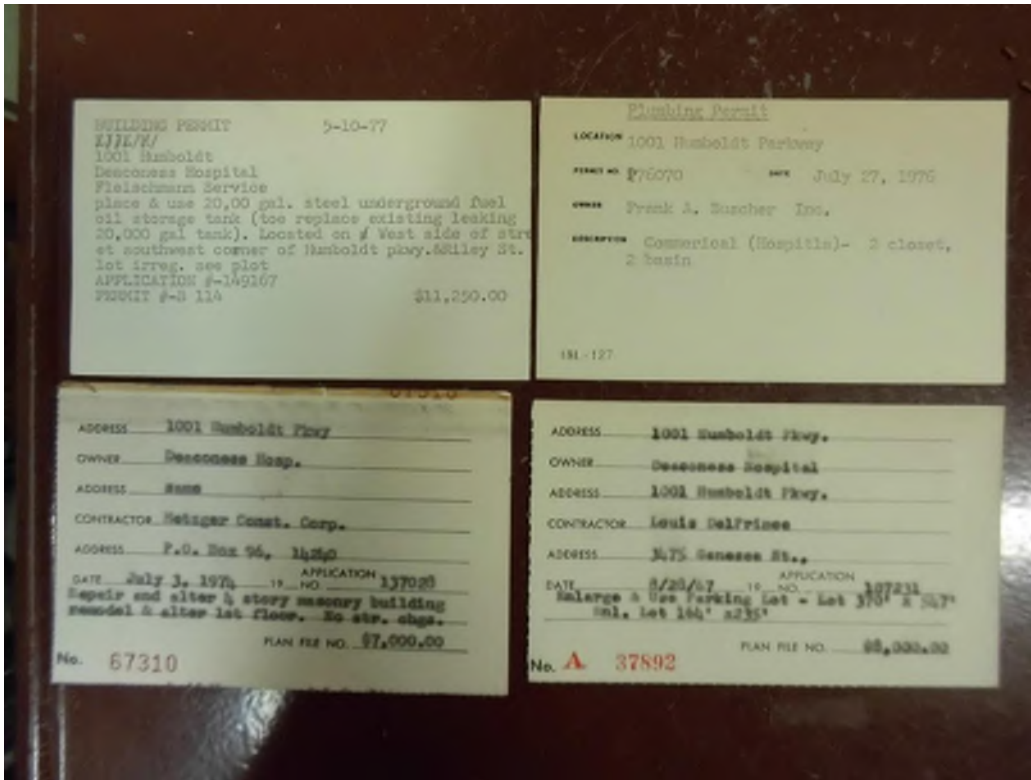


Photo 27 – 1070 Genesee Street (3.2.5) - This site is currently operated by Rite Aid but was previously a gas station. The site consists of one building, and the associated parking lot.



Photo 28 – 1032 Fillmore Avenue (3.2.7) - This site is currently operated as the Engine 18 Fire Station. The site consists of one building and the associated parking area.

Appendix C – City of Buffalo Permit Records



Permits for 1001 Humboldt Parkway (3.1.6) – A 1977 permit for the replacement of a 20,000 gallon steel UST for fuel oil storage was identified.

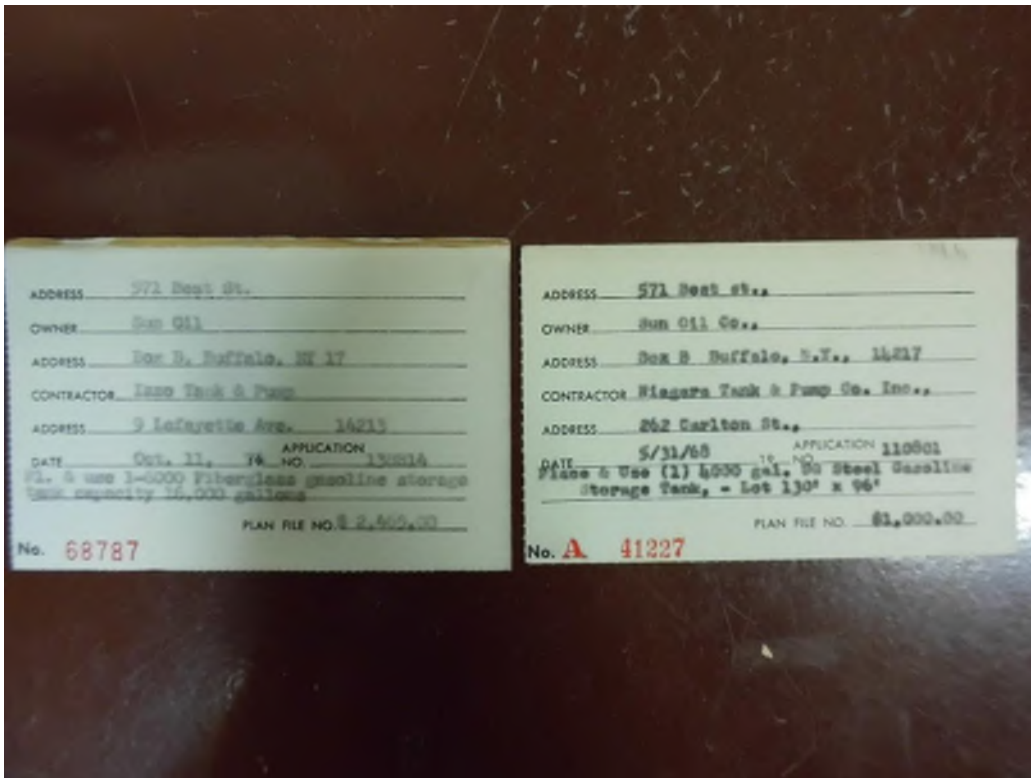


Permits for 1507 Fillmore Avenue (3.1.26) – A 1985 permit for the installation of gasoline service station pumps was identified. A 1982 permit for the installation of a submerged motor and gasoline dispenser were also identified.



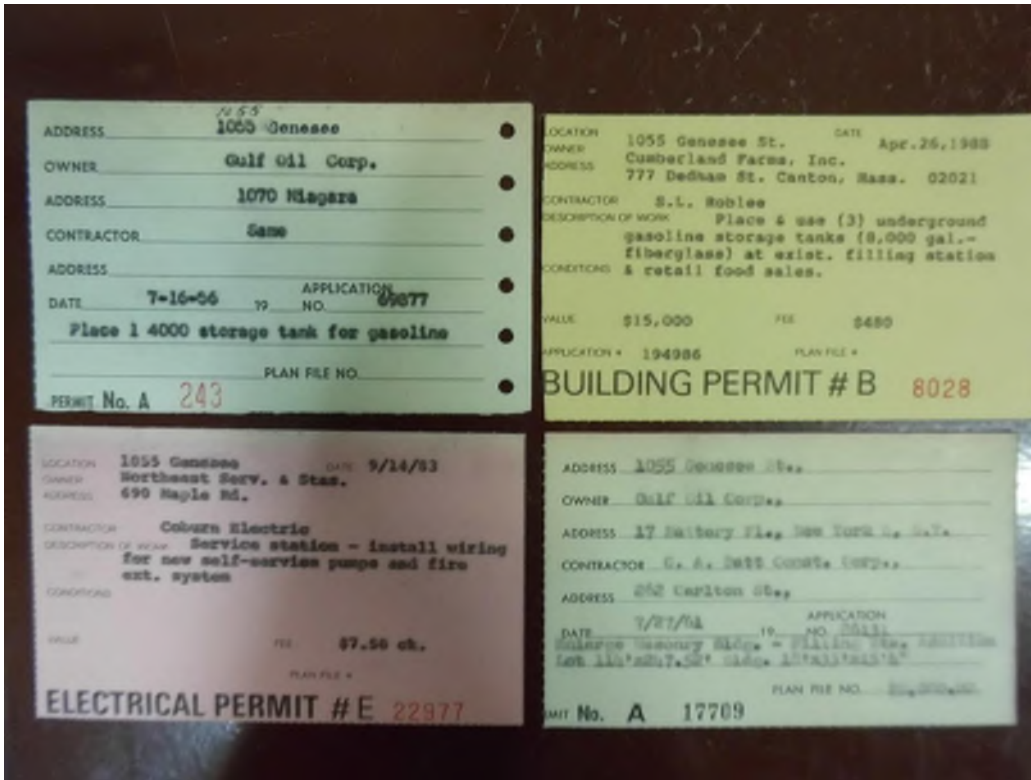


Permits for 571 Best Street (3.1.30) - A 1962 permit identifying one 4,000 gallon gasoline tank, two 3,000 gallon gasoline tanks, one 550 gallon fuel oil tank and one 550 gallon gasoline tank was identified.



Additional Permits for 571 Best Street (3.1.30) - A 1968 permit for the replacement of one 4,000 gallon gasoline tank was identified.



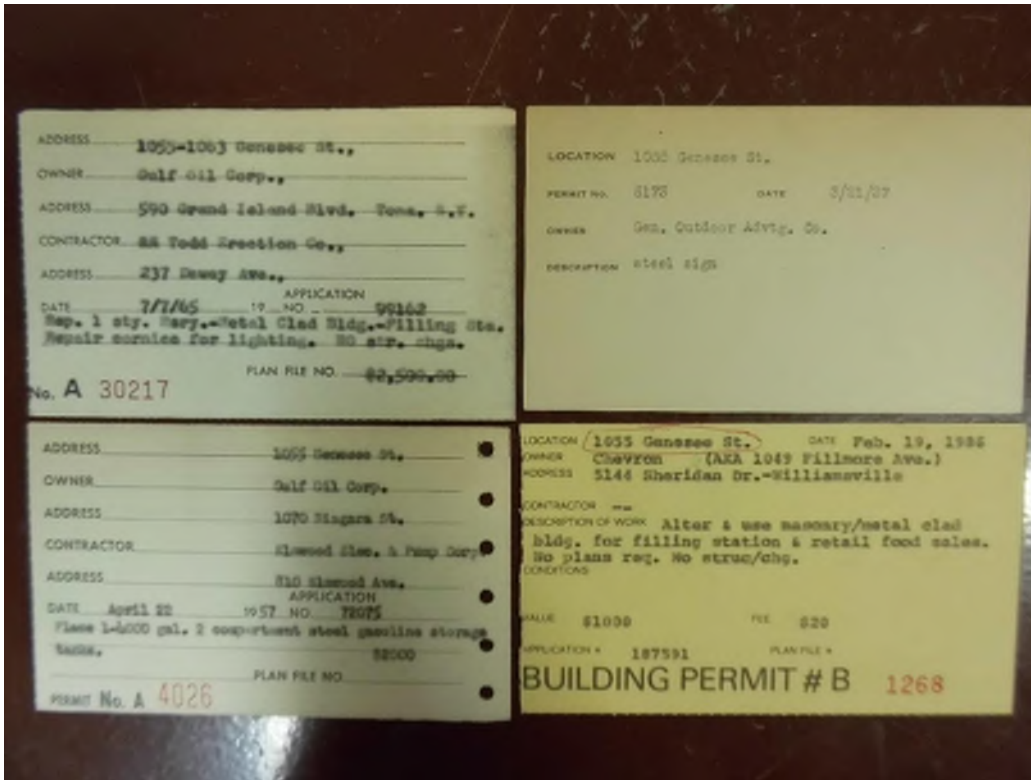


Permits for 1055 Genesee Street (3.1.36) - A 1933 permit identifying three 8,000 gallon gasoline tanks was identified. A 1956 permit identifying one 4,000 gallon gasoline tank was also identified.

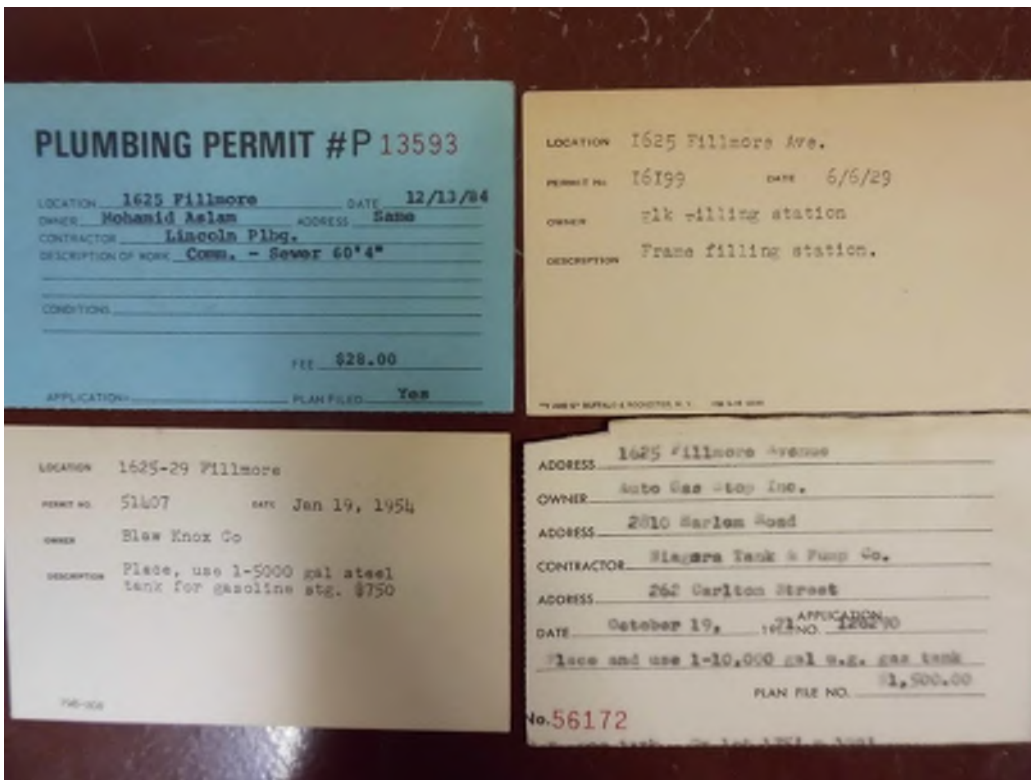


Additional Permits for 1055 Genesee Street (3.1.36) - A 1967 permit identifying one 6,000 gallon gasoline tank was identified.





Additional Permits for 1055 Genesee Street (3.1.36) - A 1957 permit identifying one 4,000 gallon gasoline tank was identified.

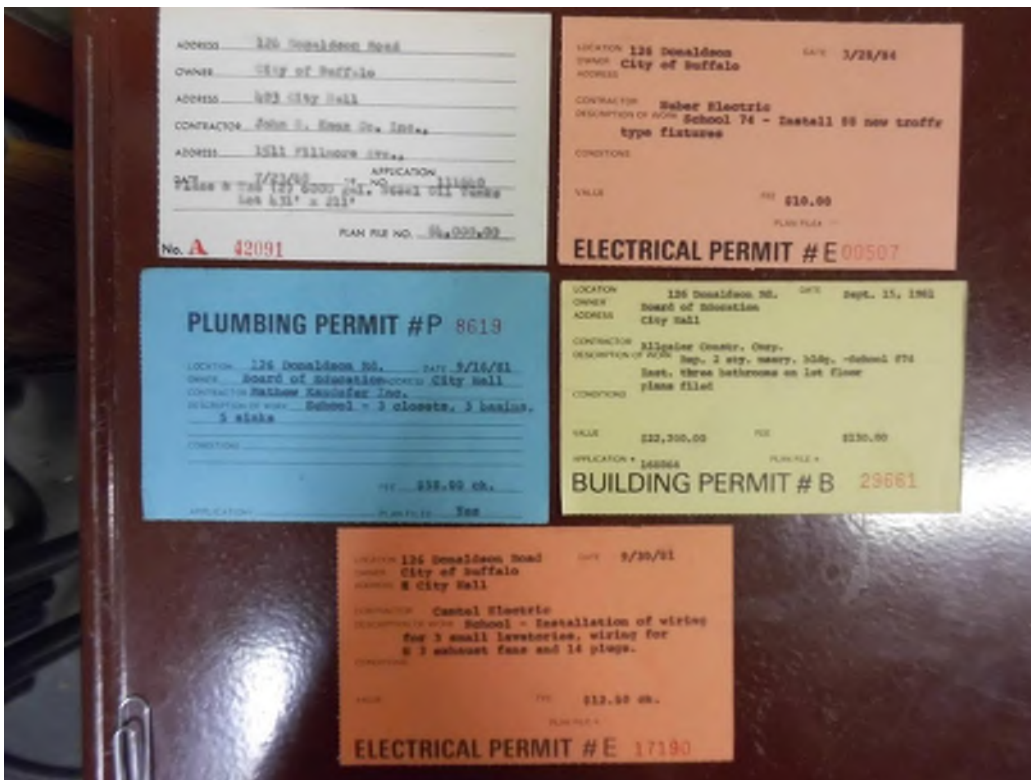


Permits for 1625 Fillmore Avenue (3.1.39) - A 1971 permit identifying one 10,000 gallon gasoline tank was identified.





Additional Permits for 1625 Fillmore Avenue (3.1.39) - A 1956 permit identifying one 1,000 gallon gasoline tank was identified.



Permits for 126 Donaldson Road (3.1.41) - A 1968 permit identifying two 6,000 gallon gasoline tanks was identified.

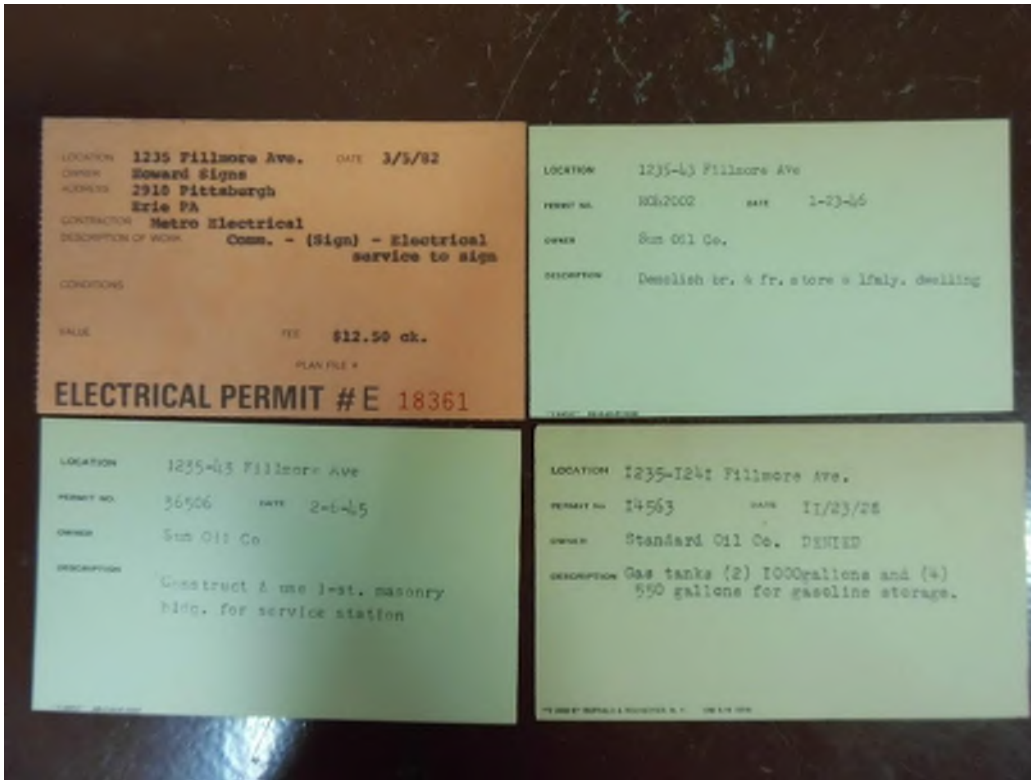


Permits for 1500 Fillmore Avenue (Currently 1490 Fillmore Avenue) (3.1.47) - A 1984 permit identifying one 10,000 gallon gasoline tanks was identified.



Permits for 908 Genesee Street (3.1.49) - A 1946 permit identifying one 1,000 gallon gasoline tank was identified. A 1958 permit identifying one 2,000 gallon gasoline tank was also identified.





Permits for 1235 Fillmore Avenue (3.2.1) - A 1928 permit identifying two 1,000 gallon gasoline tanks and one 550 gallon gasoline tank was identified.



Additional Permits for 1235 Fillmore Avenue (3.2.1) - A 1954 permit identifying one 4,000 gallon gasoline tank was identified. A 1958 permit identifying one 3,000 gallon tank was also identified.





Permits for 1385 Fillmore Avenue (3.2.3) - A 1959 permit identifying one 2,000 gallon gasoline tank was identified.



Additional Permits for 1385 Fillmore Avenue (3.2.3) - A 1959 permit identifying one 550 gallon oil tank was identified.

